Map Legend for the Brown County WI "Environmental" layer

Web mapping site available at: http://maps.gis.co.brown.wi.us/geoprime/

Pleast note that the symbols change depending on scale (how close you are 'zoomed in')

Large Scale (zoomed in)

2' Elevation Contours
(April 2000, revised 2004)

Covers the metro cities & villages only

- Spot Elevation points (April 2000)
- Index Contour-dashed
- Index Contour-dashed
- Index Contour-depression
- Index Contour-solid
- Intermediate Contour
- Intermediate Contour-depression

Soil Survey (NRCS)

- Blowout
- Clay Spot
- FIL
- Gravel Pit
- GR Gravelly Spot
- Rock Outcrop
- SA Sandy Spot
- ST Stony Spot
- Wet Spot
- Escarpment, Non-Bedrock
- Gulley
- Soil Survey - General Soil Types

For more information on Soils, please refer to:
www.soils.usda.gov

Intermediate Scale

- Environmentally Sensitive Areas (ESAs)

Steep Slope

Percent Slope

- 12 - 20%
- 20% and higher

- Wetlands < 2 acres
- Wetlands > 2 acres

General Flood Mapping (FEMA)

- 100-year floodplain
- Shoreland Buffer

Topography with Hillshade effect

High : 1022.03

Elevation above mean sea level

Low : 425.553

Small Scale (zoomed out)

General Land Use

- Single Family Residential
- Two - Family Residential
- Multi-Family Residential
- Commercial
- Industrial
- Transportation Related
- Rail Related
- Communications/Utilities
- Governmental/Institutional
- Parks and Recreation
- Open Space/Fallow Fields
- Agricultural
- Water Features
- Natural Areas, Woodlands, Undeveloped Open Space

Transportation features

- Road
- Multi-Use Trail
- Railroad

Sample Large Scale map

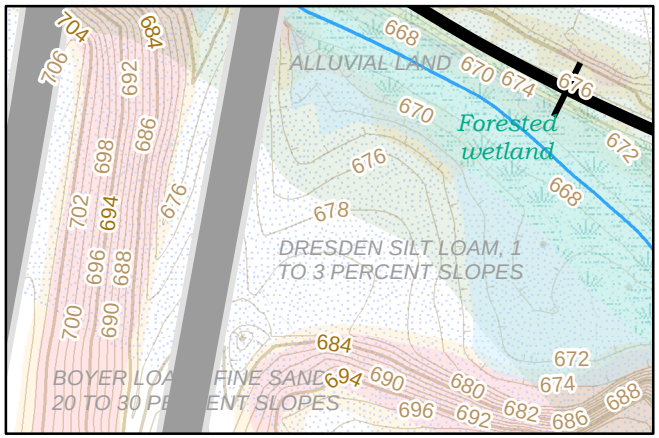

Sample Intermediate Scale map

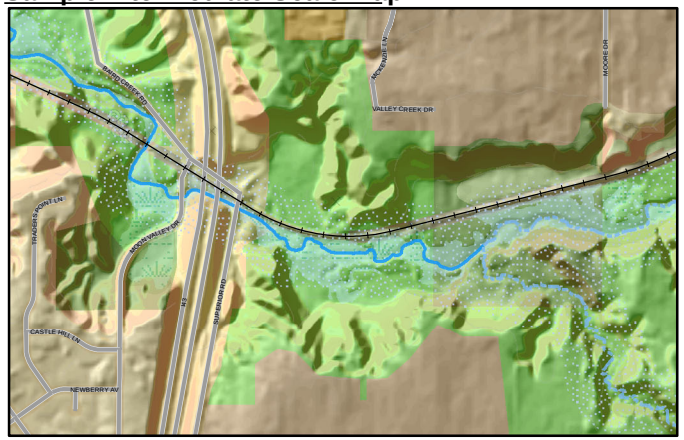
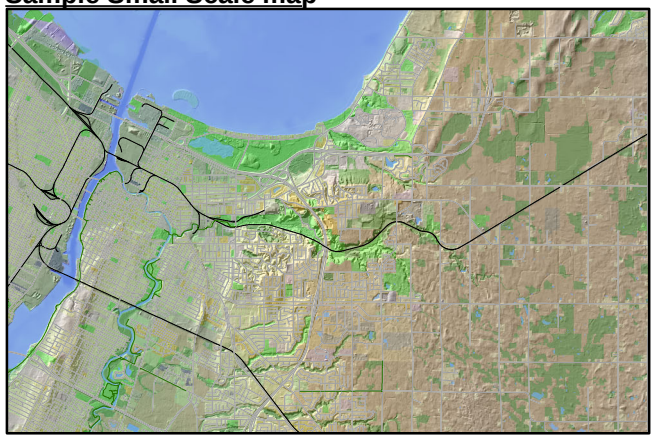
Sample Small Scale map