Village of Suamico

T25N – R20E

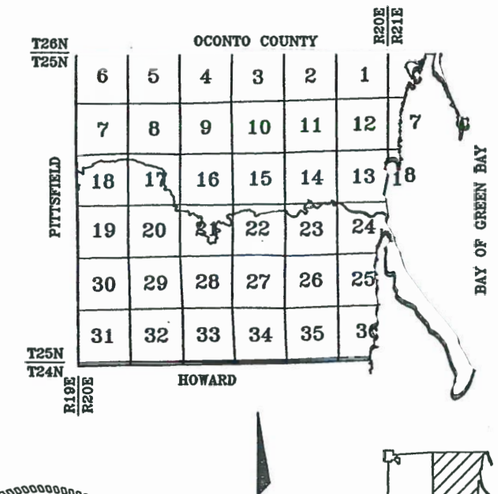





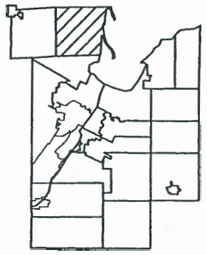

This is a compilation of records and data located in various county offices and is to be used for reference purposes only. The map is controlled by the field measurements between the corners of the Public Land Survey System and the parcels are mapped from available records which may not precisely fit field conditions. Brown County is not responsible for any inaccuracies.

This map was created by the Brown County Survey Department with funding provided by the Village of Suamico and the Wisconsin Land Information Program.

© 2005 BROWN COUNTY SURVEY DEPT.
GREEN BAY, WI 54305

Plot date: 2/23/2005
Plotted by: TLL

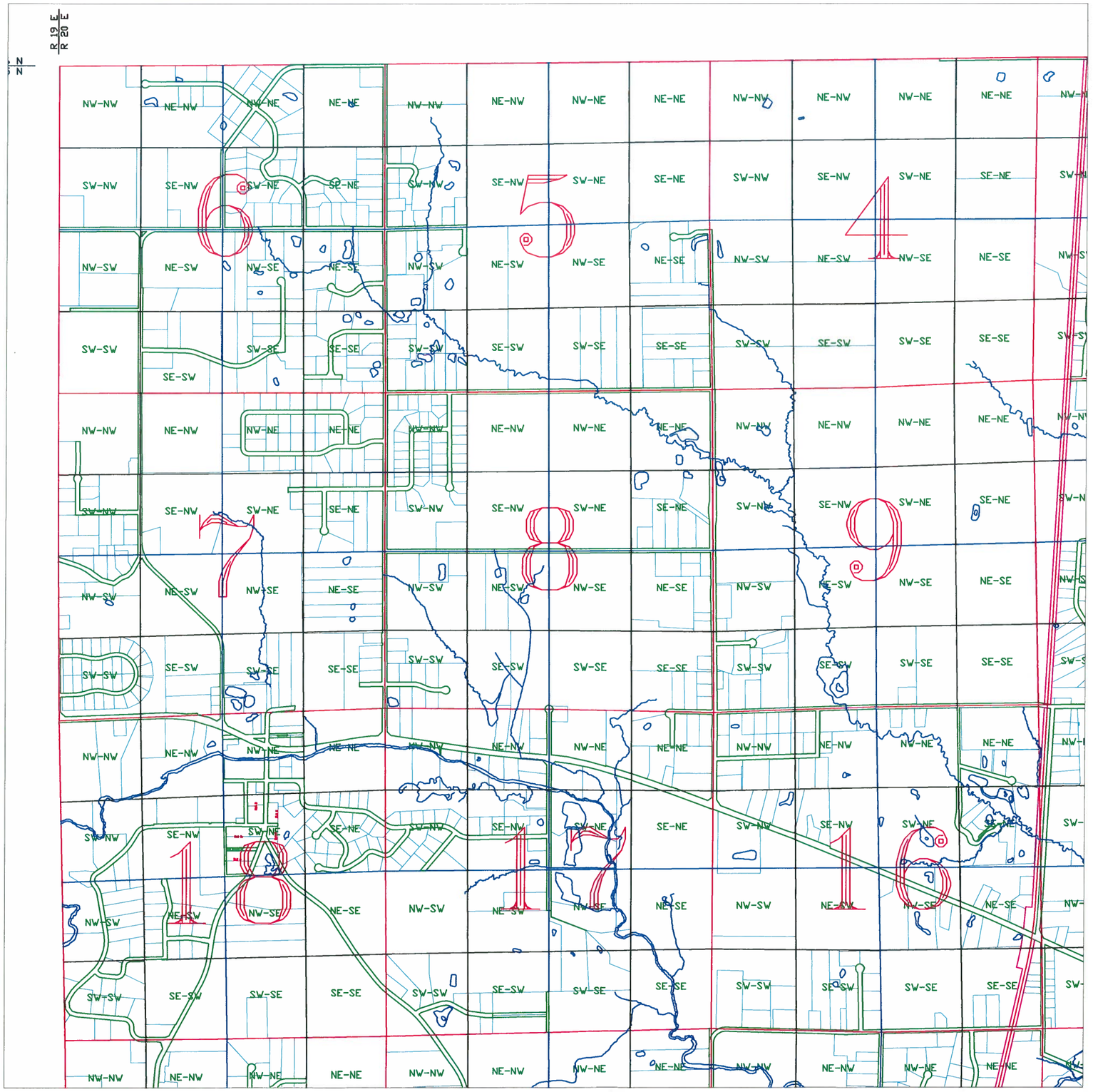

Village of Suamico

T25N – R20E

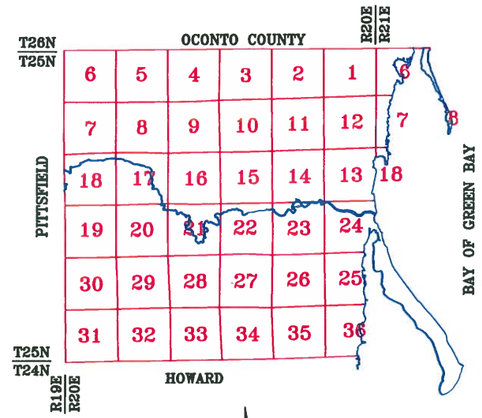





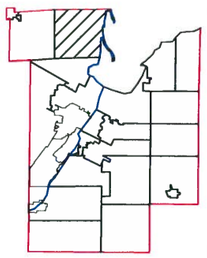

This is a compilation of records and data located in various county offices and is to be used for reference purposes only. The map is controlled by the field measurements between the corners of the Public Land Survey System and the parcels are mapped from available records which may not precisely fit field conditions. Brown County is not responsible for any inaccuracies.

This map was created by the Brown County Survey Department with funding provided by the Village of Suamico and the Wisconsin Land Information Program.

© 2005 BROWN COUNTY SURVEY DEPT.
GREEN BAY, WI 54305

Plot date: 2/23/2005
Plotted by: TLL

Village of Suamico

T25N – R20E

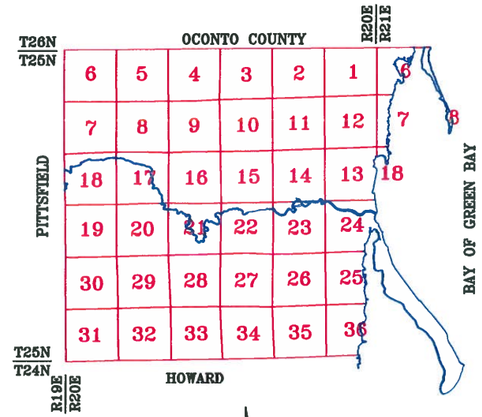



MAP ORIENTATION

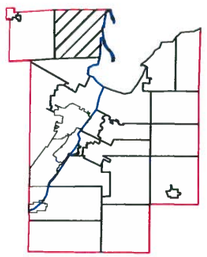

This is a compilation of records and data located in various county offices and is to be used for reference purposes only. The map is controlled by the field measurements between the corners of the Public Land Survey System and the parcels are mapped from available records which may not precisely fit field conditions. Brown County is not responsible for any inaccuracies.

This map was created by the Brown County Survey Department with funding provided by the Village of Suamico and the Wisconsin Land Information Program.

© 2005 BROWN COUNTY SURVEY DEPT.
GREEN BAY, WI 54305

Plot date: 2/23/2005
Plotted by: TLL

T 25 N
T 24 N

Village of Suamico

T25N - R20E

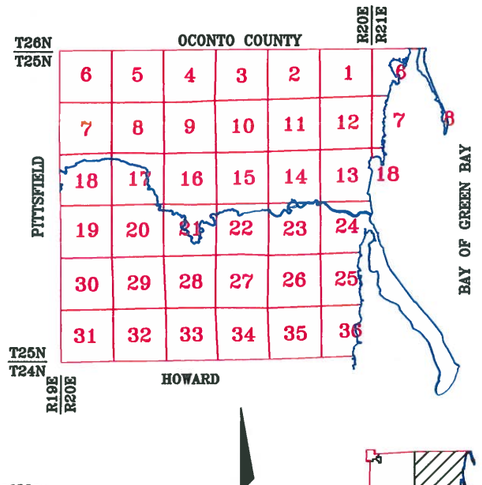





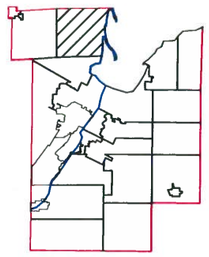

This is a compilation of records and data located in various county offices and is to be used for reference purposes only. The map is controlled by the field measurements between the corners of the Public Land Survey System and the parcels are mapped from available records which may not precisely fit field conditions. Brown County is not responsible for any inaccuracies.

This map was created by the Brown County Survey Department with funding provided by the Village of Suamico and the Wisconsin Land Information Program.

© 2005 BROWN COUNTY SURVEY DEPT.
GREEN BAY, WI 54305

Plot date: 2/23/2005
Plotted by: TLL

WATERS OF GREEN BAY

NE-SE NW-SW NE-SW LOT 4
SE-SE SW-SW SE-SW LOT 5
NE-NE NW-NW NE-NW LOT 1
SE-NE SW-NW SE-NW LOT 2
NE-SE NW-SW NE-SW LOT 3
SE-SE SW-SW SE-SW LOT 4
NE-NE NW-NW LOT 1
SE-NE SW-NW LOT 2
NE-SE SW-NW LOT 3
SE-SE SW-SW LOT 4

36

? ACCRETION LANDS ?

? ACCRETION LANDS ?

FRAC SEC 31-25-21

LOT 1

FRAC SEC 31-25-21
FRAC SEC 32-25-21

LOT 1

LOT 2

LOT 3

FRAC SEC 32-25-21

FRAC SEC 5-24-21

LOT 1

LONG TAIL POINT

FEET
0 200 600 1000 2000 3000 4000 5000

GROUND DISTANCES

N
BROWN COUNTY
OFFICE OF
BROWN COUNTY
SURVEYOR
GREEN BAY
WI
COMPUTER AIDED CARTOGRAPHY
W E
S

BEARINGS BASED ON BROWN COUNTY
COORDINATE SYSTEM VERSION 2
TOWNSHIP CONTROL BASED UPON GLOBAL
POSITION OBSERVATIONS, AND REFERENCED
TO 1983 NORTH AMERICAN DATUM

TO SS59.62 EXCEPT IN CASES
R RECORDS WERE ACCEPTED
ALONG SOUTH LINE OF THE TOWNSHIP

FILE: PSU.DWG, 9/3/91 J.J.C.
04-3-1992 Revised J.J.C.
06-24-1992 Revised , corrected section 7-8, 17-18 and sec. 8-9 L.V.H.
11-25-1997 Recreated Via DXFOUT/IN, JCF
04-29-1994 PJF Revised corrected E&W 1/16th lines areas SE-SE Sec 34, SE-SW Sec 35, distances E.line SE Sec34.
02-26-1996 LVH Revised 1/4 corner between 28 & 27 not at single proportion as previously mapped.
05-14-2001 AJH Revised Amended center of Sec. 24. Changed line work S of river to reflect such change.
09-07-2004 Updated Gov't Lot Areas Along Shore Line, JCF
09-09-2004 Breakdown & Parcel Drawings Reconciled, JCF
USE ABOVE PARCEL MAP FOR BREAKDOWN INFO (BREAKDOWN MAPS NO LONGER MAINTAINED)

Village of Suamico

T25N - R20E

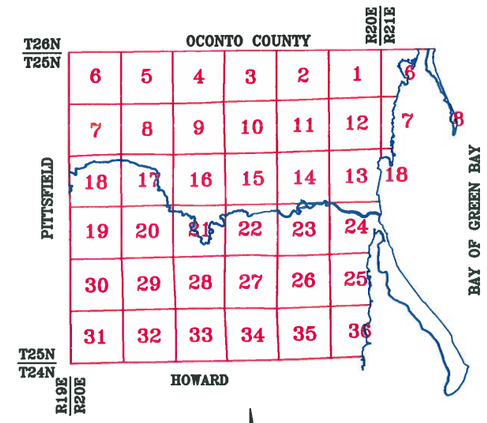

COUNTY OF BROWN
GREEN BAY, WISCONSIN

MAP ORIENTATION

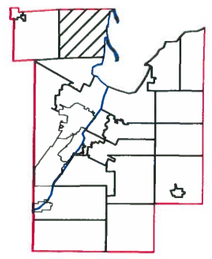

This is a compilation of records and data located in various county offices and is to be used for reference purposes only. The map is controlled by the field measurements between the corners of the Public Land Survey System and the parcels are mapped from available records which may not precisely fit field conditions. Brown County is not responsible for any inaccuracies.

This map was created by the Brown County Survey Department with funding provided by the Village of Suamico and the Wisconsin Land Information Program.

© 2005 BROWN COUNTY SURVEY DEPT.
GREEN BAY, WI 54305

Plot date: 2/23/2005
Plotted by: TLL

Village of Suamico

T25N – R20E
SECTION 1
NE1/4

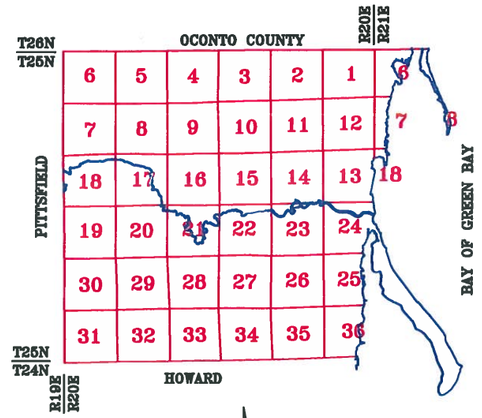



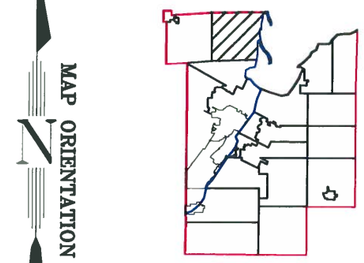

1" = 300'

0 75 150 300 600 900

This is a compilation of records and data located in various county offices and is to be used for reference purposes only. The map is controlled by the field measurements between the corners of the Public Land Survey System and the parcels are mapped from available records which may not precisely fit field conditions. Brown County is not responsible for any inaccuracies.

This map was created by the Brown County Survey Department with funding provided by the Village of Suamico and the Wisconsin Land Information Program.

© 2007 BROWN COUNTY SURVEY DEPT.
GREEN BAY, WI 54305

Plot date: 4/23/07
Plotted by: DAP

Village of Suamico

T25N – R20E
SECTION 1
NW1/4

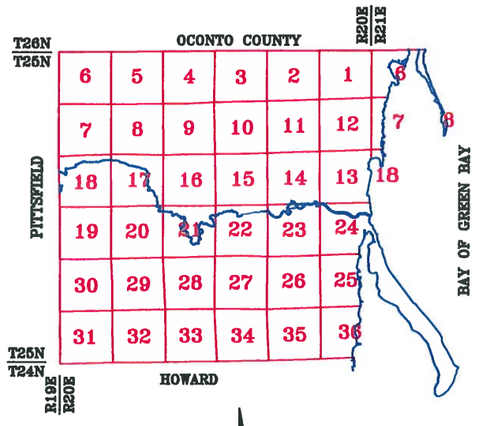

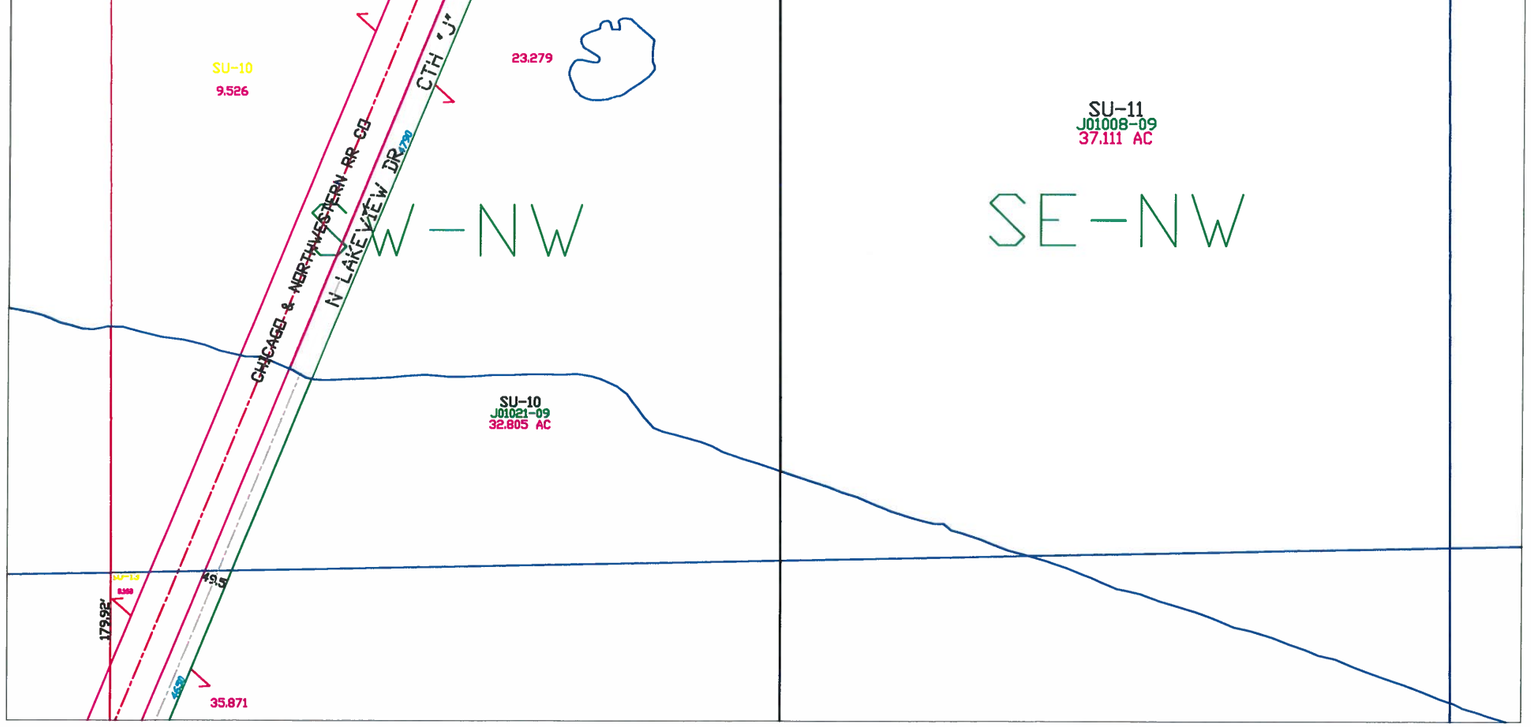



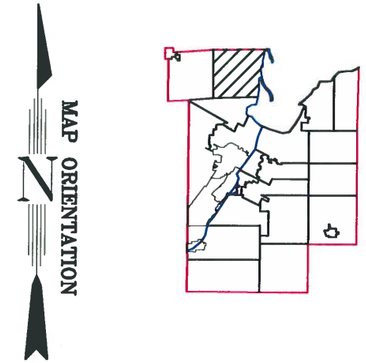

1" = 300'

0 75 150 300 600 900

This is a compilation of records and data located in various county offices and is to be used for reference purposes only. The map is controlled by the field measurements between the corners of the Public Land Survey System and the parcels are mapped from available records which may not precisely fit field conditions. Brown County is not responsible for any inaccuracies.

This map was created by the Brown County Survey Department with funding provided by the Village of Suamico and the Wisconsin Land Information Program.

© 2008 BROWN COUNTY SURVEY DEPT.
GREEN BAY, WI 54305

Plot date: 3/13/08
Plotted by: DAP

Village of Suamico

T25N - R20E
SECTION 1
SW1/4

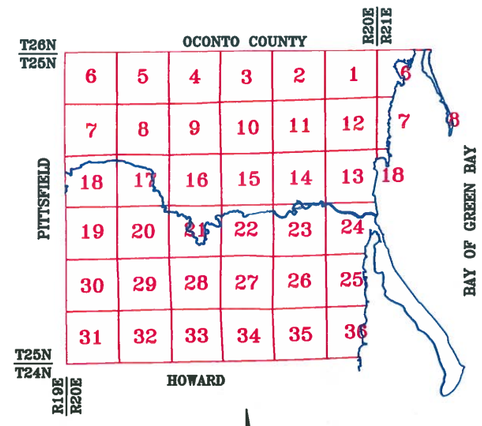



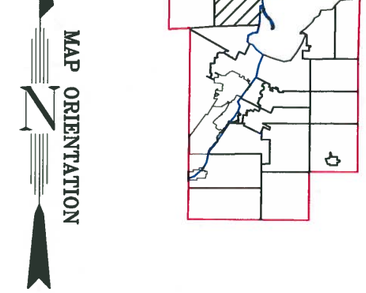

1" = 300'

0 75 150 300 600 900

This is a compilation of records and data located in various county offices and is to be used for reference purposes only. The map is controlled by the field measurements between the corners of the Public Land Survey System and the parcels are mapped from available records which may not precisely fit field conditions. Brown County is not responsible for any inaccuracies.

This map was created by the Brown County Survey Department with funding provided by the Village of Suamico and the Wisconsin Land Information Program.

© 2005 BROWN COUNTY SURVEY DEPT.
GREEN BAY, WI 54305

Plot date: 5/11/05
Plotted by: DAP

SU-13
1612538
36.042 AC
NW-SW

SU-12
1612538
37.137 AC
NE-SW

SU-35-1
860R189
2.108 AC
1612538

SU-14-1-B
76J486-41
5.563 AC

SU-14-1
857R142
347,032 SF
LOT 4
27CSM111

SU-14
J14611-25
8.128 AC
SW-SW

SU-14-1-C
J06016-24
5.094 AC

SU-14-2
1573457
124,245 SF
LOT 3
27CSM111

SU-14-4
1680947
104,244 SF
LOT 1
27CSM111

SU-14-3
1631553
60,110 SF
LOT 2
27CSM111

SU-14-1-A
907R434
1.416 AC
1041R505

RENARD CT

SU-15
1612538
36.238 AC
SE-SW

NORFIELD RD

SU-215-2
1754849
130,310 SF
LOT 1

SU-215-3
1754849
130,876 SF
LOT 2

SU-215-4
1754849
130,876 SF
LOT 3

SU-215-5
1754849
130,876 SF
LOT 4

Village of Suamico

T25N – R20E
SECTION 1
SE1/4

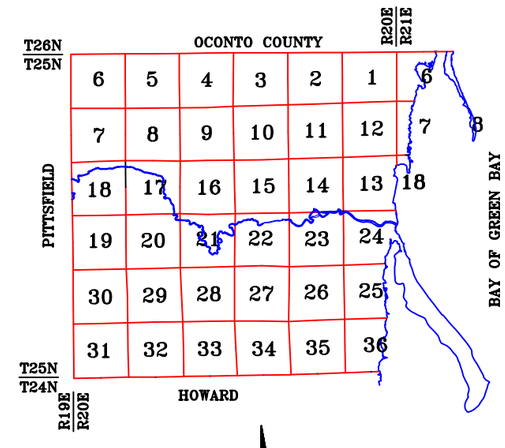

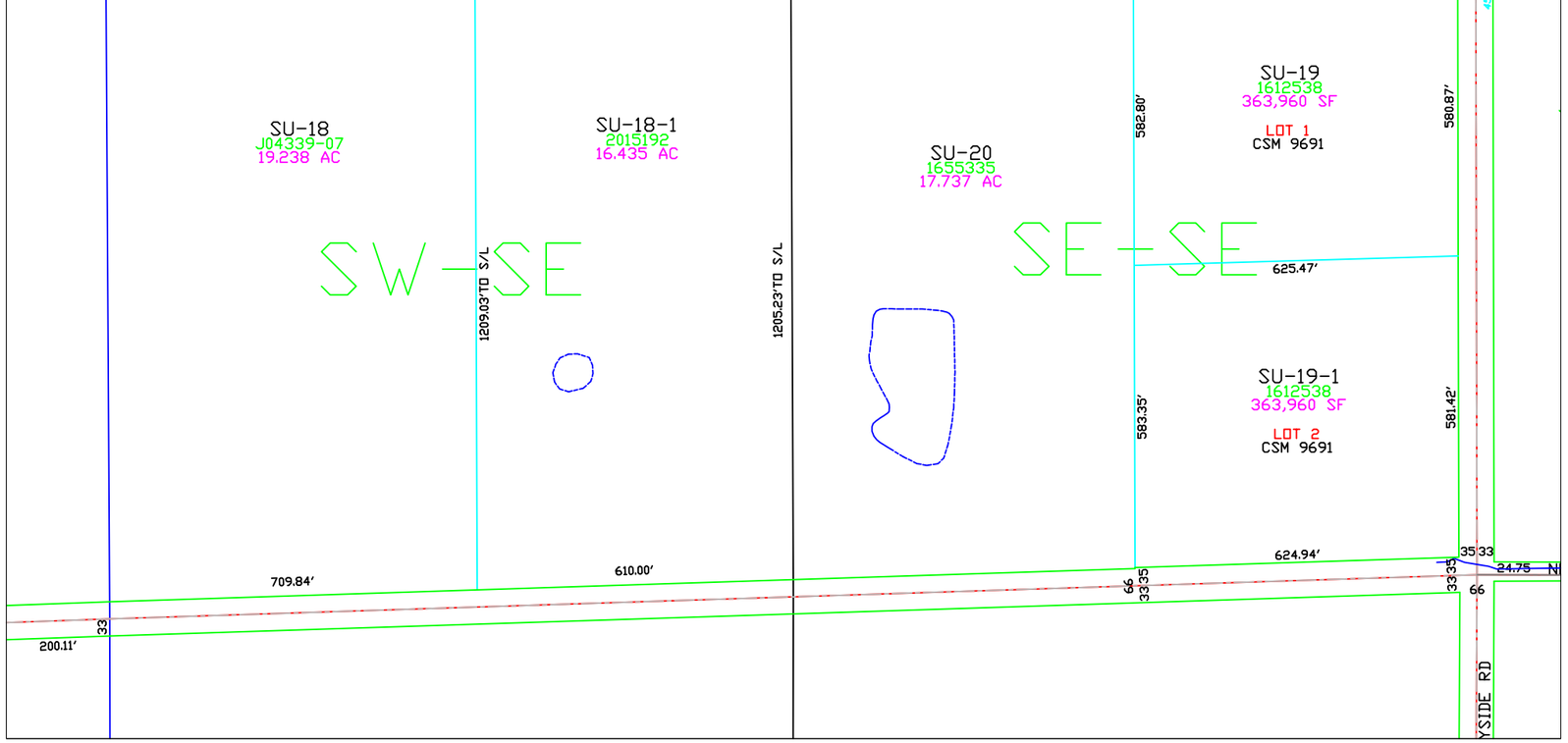



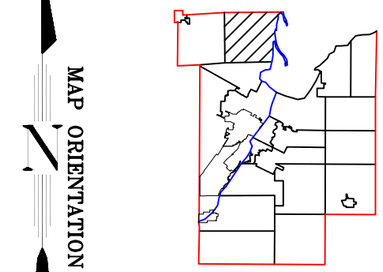

MAP ORIENTATION

1" = 150'

0 37.5 75 150 300 450

This is a compilation of records and data located in various county offices and is to be used for reference purposes only. The map is controlled by the field measurements between the corners of the Public Land Survey System and the parcels are mapped from available records which may not precisely fit field conditions. Brown County is not responsible for any inaccuracies.

This map was created by the Brown County Survey Department with funding provided by the Village of Suamico and the Wisconsin Land Information Program.

© 2023 BROWN COUNTY SURVEY DEPT.
GREEN BAY, WI 54305

Plot date: 11/14/2023
Plotted by: CWM

Village of Suamico

T25N – R20E
SECTION 2
NE 1/4

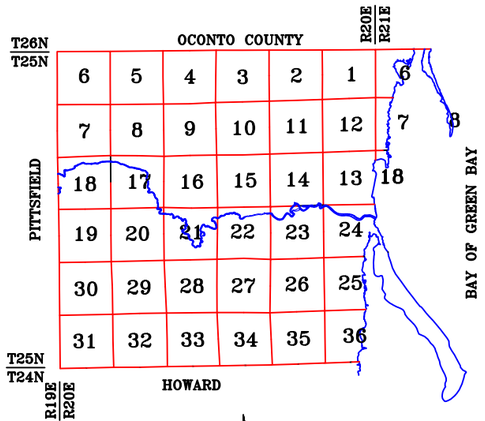



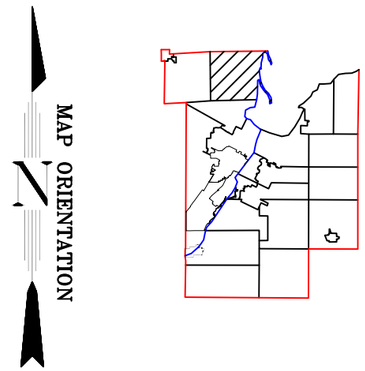

1" = 300'

0 75 150 300 600 900

This is a compilation of records and data located in various county offices and is to be used for reference purposes only. The map is controlled by the field measurements between the corners of the Public Land Survey System and the parcels are mapped from available records which may not precisely fit field conditions. Brown County is not responsible for any inaccuracies.

This map was created by the Brown County Survey Department with funding provided by the Village of Suamico and the Wisconsin Land Information Program.

© 2023 BROWN COUNTY SURVEY DEPT.
GREEN BAY, WI 54305

Plot date: 9/1/23
Plotted by: TLL

Village of Suamico

T25N - R20E
SECTION 2
NW1/4

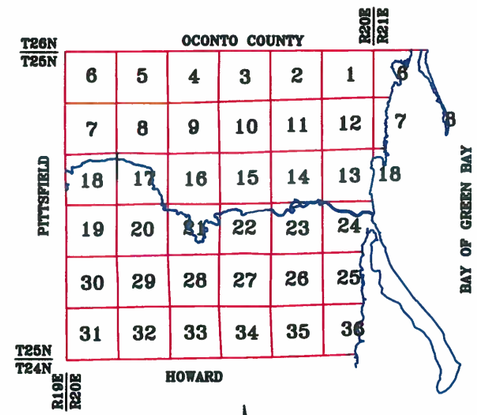





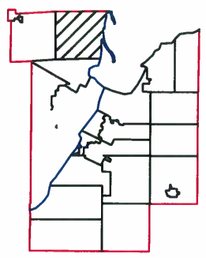

1" = 300'

0 75 150 300 600 900

This is a compilation of records and data located in various county offices and is to be used for reference purposes only. The map is controlled by the field measurements between the corners of the Public Land Survey System and the parcels are mapped from available records which may not precisely fit field conditions. Brown County is not responsible for any inaccuracies.

This map was created by the Brown County Survey Department with funding provided by the Village of Suamico and the Wisconsin Land Information Program.

© 2014 BROWN COUNTY SURVEY DEPT.
GREEN BAY, WI 54305

Plot date: 4/8/2014
Plotted by: TLL

Village of Suamico

T25N – R20E
SECTION 2
SW 1/4

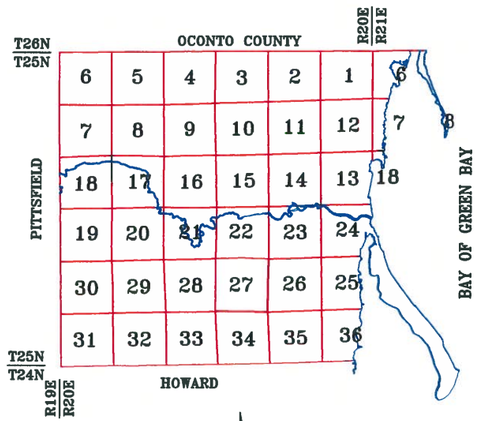



MAP ORIENTATION

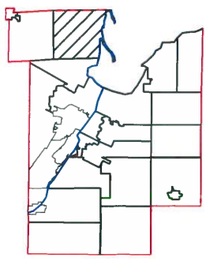

1" = 300'

0 75 150 300 600 900

This is a compilation of records and data located in various county offices and is to be used for reference purposes only. The map is controlled by the field measurements between the corners of the Public Land Survey System and the parcels are mapped from available records which may not precisely fit field conditions. Brown County is not responsible for any inaccuracies.

This map was created by the Brown County Survey Department with funding provided by the Village of Suamico and the Wisconsin Land Information Program.

© 2021 BROWN COUNTY SURVEY DEPT.
GREEN BAY, WI 54305

Plot date: 4/16/2021
Plotted by: TLL

Village of Suamico

T25N – R20E
SECTION 2
NW 1/4

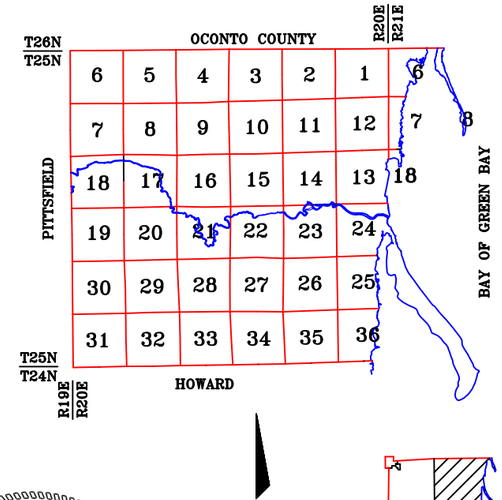



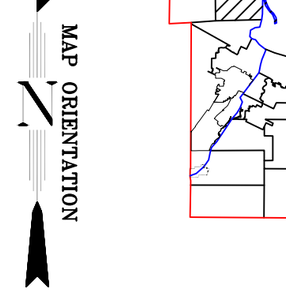

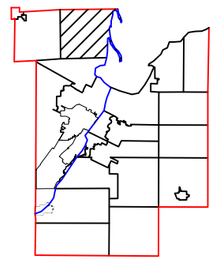

1" = 300'

0 75 150 300 600 900

This is a compilation of records and data located in various county offices and is to be used for reference purposes only. The map is controlled by the field measurements between the corners of the Public Land Survey System and the parcels are mapped from available records which may not precisely fit field conditions. Brown County is not responsible for any inaccuracies.

This map was created by the Brown County Survey Department with funding provided by the Village of Suamico and the Wisconsin Land Information Program.

© 2023 BROWN COUNTY SURVEY DEPT.
GREEN BAY, WI 54305

Plot date: 10/6/2023
Plotted by: TLL

Village of Suamico

T25N - R20E
SECTION 3
NE 1/4

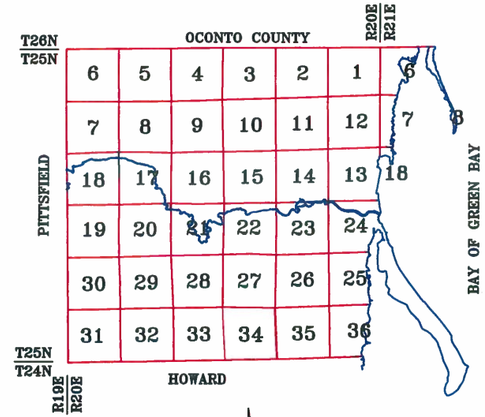







1" = 300'

0 75 150 300 600 900

This is a compilation of records and data located in various county offices and is to be used for reference purposes only. The map is controlled by the field measurements between the corners of the Public Land Survey System and the parcels are mapped from available records which may not precisely fit field conditions. Brown County is not responsible for any inaccuracies.

This map was created by the Brown County Survey Department with funding provided by the Village of Suamico and the Wisconsin Land Information Program.

© 2017 BROWN COUNTY SURVEY DEPT.
GREEN BAY, WI 54305

Plot date: 12/5/2017
Plotted by: RLD

Village of Suamico

T25N – R20E
SECTION 3
NW1/4

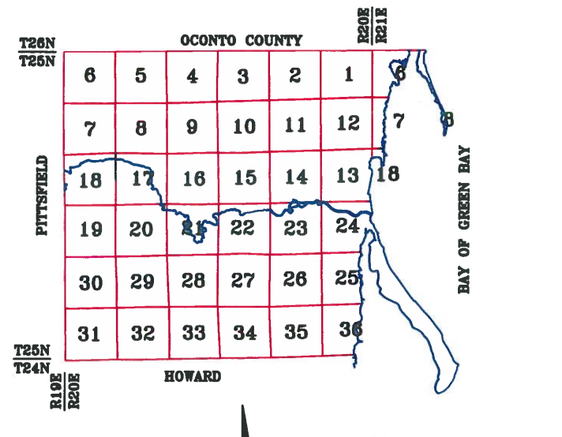





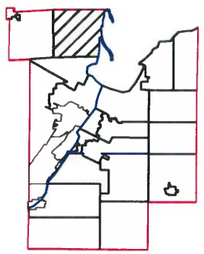

1" = 300'

0 75 150 300 600 900

This is a compilation of records and data located in various county offices and is to be used for reference purposes only. The map is controlled by the field measurements between the corners of the Public Land Survey System and the parcels are mapped from available records which may not precisely fit field conditions. Brown County is not responsible for any inaccuracies.

This map was created by the Brown County Survey Department with funding provided by the Village of Suamico and the Wisconsin Land Information Program.

© 2013 BROWN COUNTY SURVEY DEPT.
GREEN BAY, WI 54305

Plot date: 8/22/13
Plotted by: DAP

Village of Suamico

T25N - R20E
SECTION 3
SW1/4

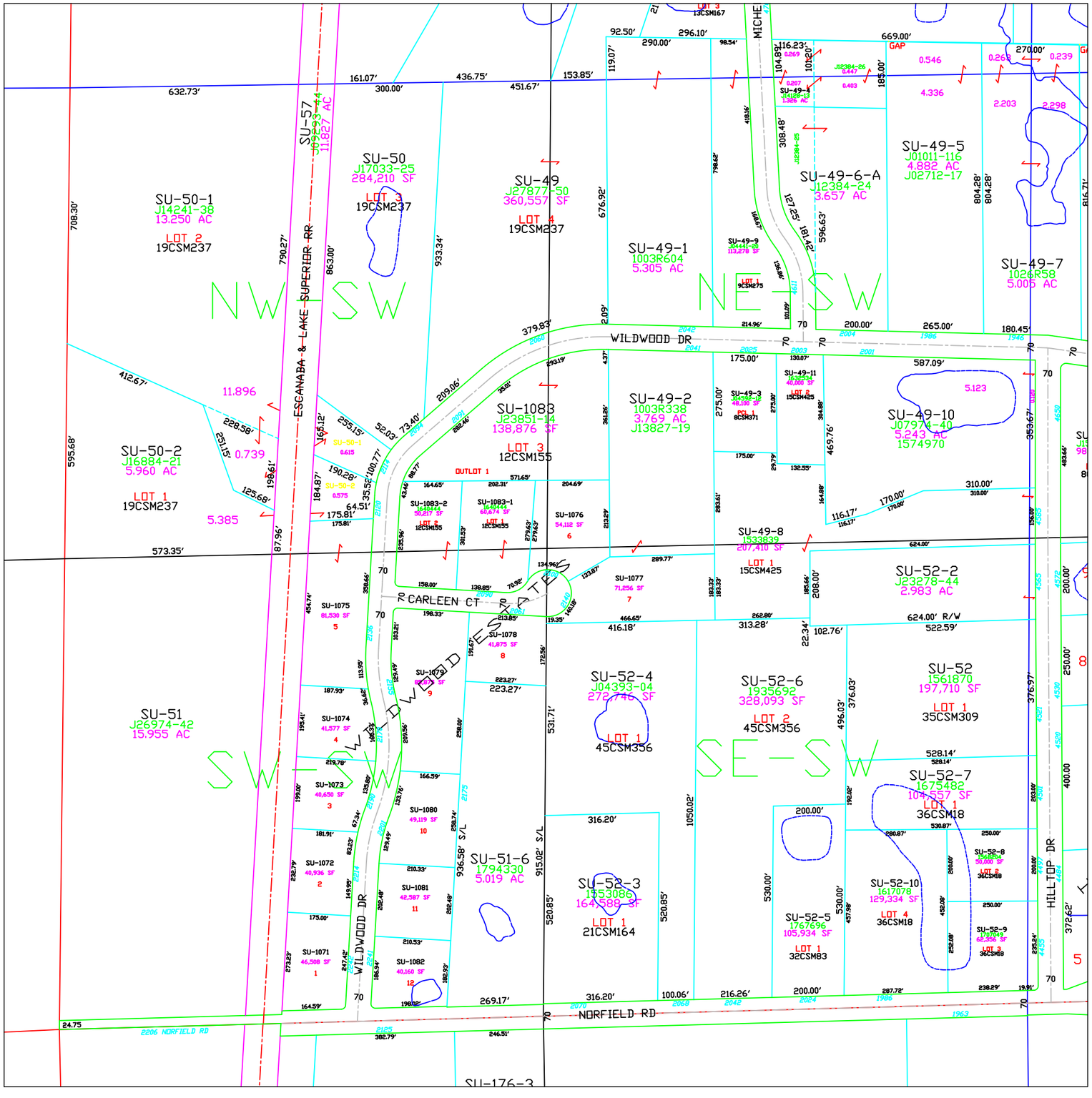

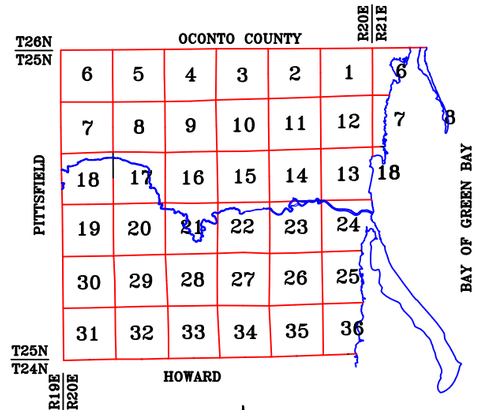



MAP ORIENTATION

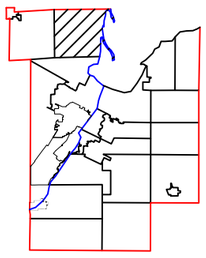

1" = 300'

0 75 150 300 600 900

This is a compilation of records and data located in various county offices and is to be used for reference purposes only. The map is controlled by the field measurements between the corners of the Public Land Survey System and the parcels are mapped from available records which may not precisely fit field conditions. Brown County is not responsible for any inaccuracies.

This map was created by the Brown County Survey Department with funding provided by the Village of Suamico and the Wisconsin Land Information Program.

© 2024 BROWN COUNTY SURVEY DEPT.
GREEN BAY, WI 54305

Plot date: 11/21/2024
Plotted by: TLL

Village of Suamico

T25N – R20E
SECTION 3
SE1/4

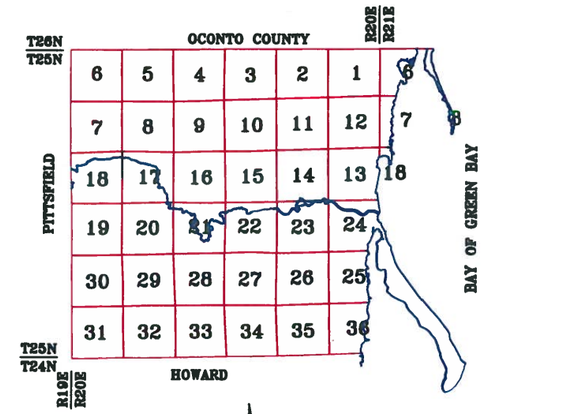



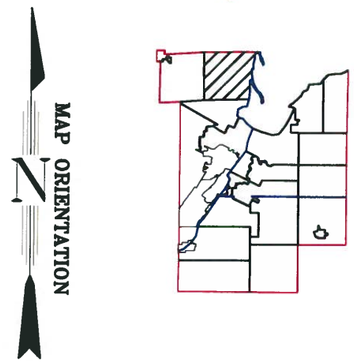

1" = 300'

0 75 150 300 600 900

This is a compilation of records and data located in various county offices and is to be used for reference purposes only. The map is controlled by the field measurements between the corners of the Public Land Survey System and the parcels are mapped from available records which may not precisely fit field conditions. Brown County is not responsible for any inaccuracies.

This map was created by the Brown County Survey Department with funding provided by the Village of Suamico and the Wisconsin Land Information Program.

© 2015 BROWN COUNTY SURVEY DEPT.
GREEN BAY, WI 54305

Plot date: 4/13/2015
Plotted by: TLL

1052.04'

35.01'

35

265.98'

WEST BROWN RD

34CSM51

1318.02'R

912

630.00' S/L

673.95'

SU-59
270D098
38.878 AC

NW-NE

SU-58
270D098
38.164 AC

NE-NE

SU-60
204D19
38.774 AC

SW-NE

SU-61
230D539
19.492 AC

SE-NE

SU-62
204D19
19.413 AC

Suamico

T25N - R20E
SECTION 4
NE 1/4

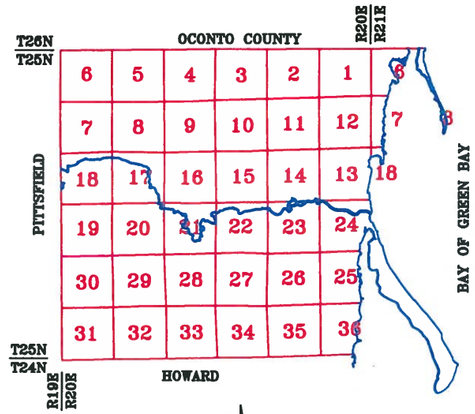

COUNTY OF BROWN
GREEN BAY, WISCONSIN

N

MAP ORIENTATION

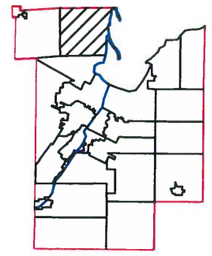

1" = 300'

0 75 150 300 600 900

This is a compilation of records and data located in various county offices and is to be used for reference purposes only. The map is controlled by the field measurements between the corners of the Public Land Survey System and the parcels are mapped from available records which may not precisely fit field conditions. Brown County is not responsible for any inaccuracies.

This map was created by the Brown County Survey Department with funding provided by the Town of Humboldt and the Wisconsin Land Information Program.

© 2003 BROWN COUNTY SURVEY DEPT.
GREEN BAY, WI 54305

Plot date: 02/27/2003
Plotted by: PJF

SU-64
270D97
39.433 AC

NW-NW

SU-63
204D19
39.563 AC

NE-NW

SU-65
1101R361
39.512 AC

SW-NW

SU-66
230D529
39.642 AC

SE-NW

-94-4
258-18
AC M/L

2762

70

Suamico

T25N - R20E
SECTION 4
NW 1/4

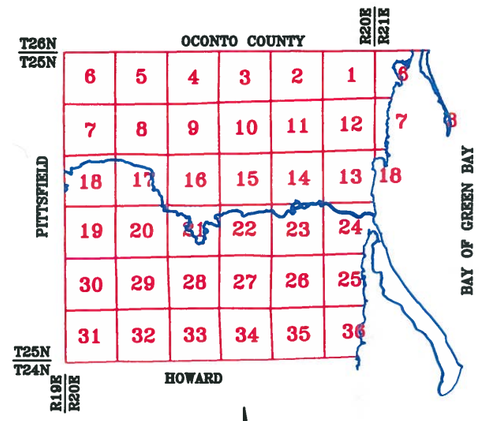

COUNTY OF BROWN
GREEN BAY, WISCONSIN

N

MAP ORIENTATION

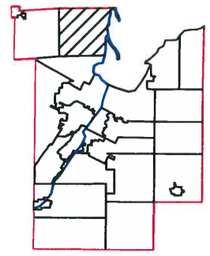

1" = 300'

0 75 150 300 600 900

This is a compilation of records and data located in various county offices and is to be used for reference purposes only. The map is controlled by the field measurements between the corners of the Public Land Survey System and the parcels are mapped from available records which may not precisely fit field conditions. Brown County is not responsible for any inaccuracies.

This map was created by the Brown County Survey Department with funding provided by the Town of Humboldt and the Wisconsin Land Information Program.

© 2003 BROWN COUNTY SURVEY DEPT.
GREEN BAY, WI 54305

Plot date: 02/27/2003
Plotted by: PJF

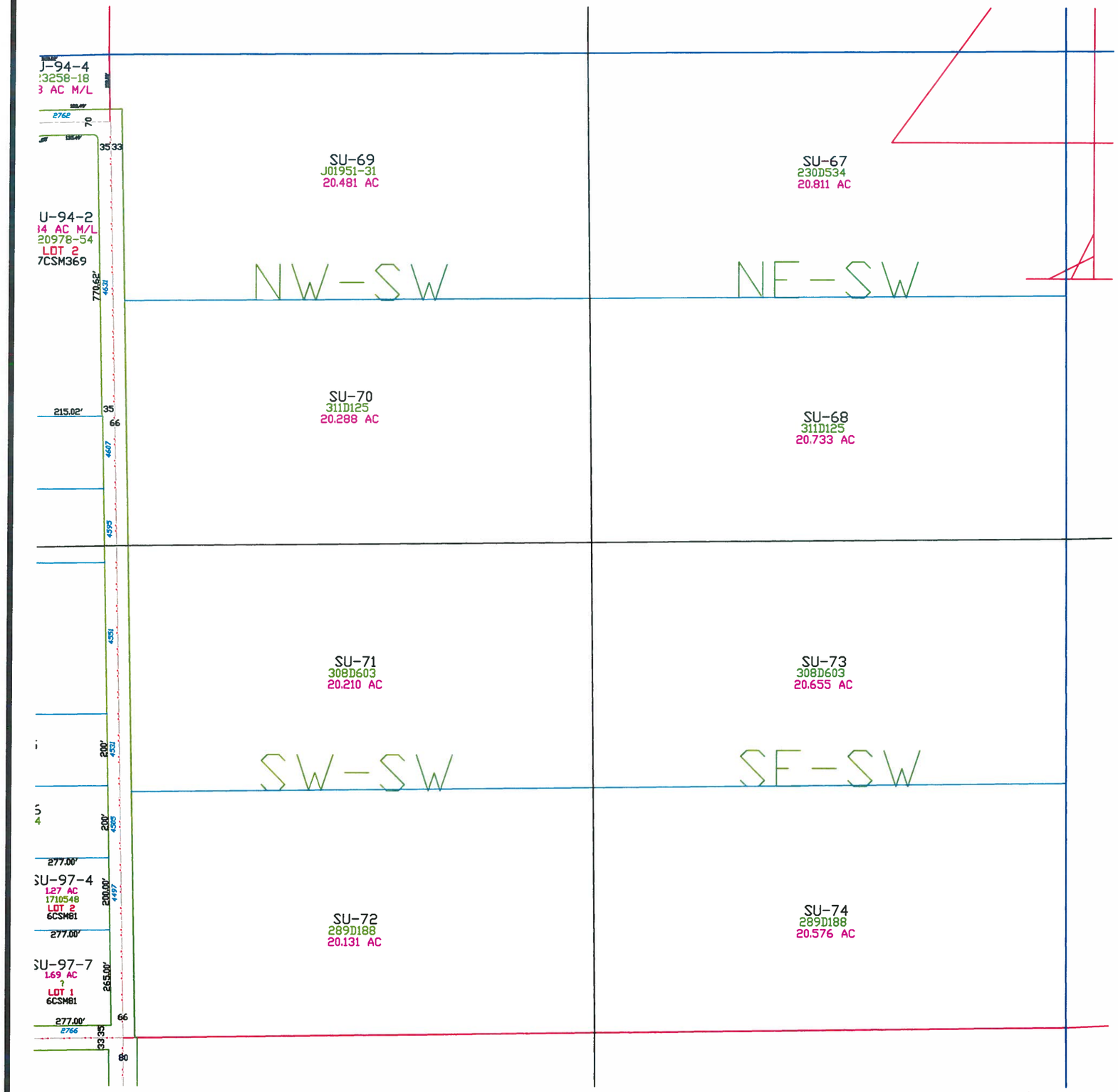

Suamico

T25N - R20E
SECTION 4
SW 1/4

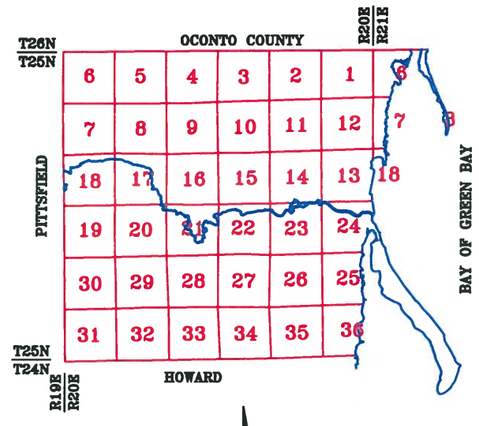





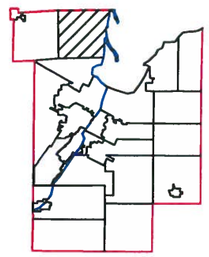

1" = 300'

0 75 150 300 600 900

This is a compilation of records and data located in various county offices and is to be used for reference purposes only. The map is controlled by the field measurements between the corners of the Public Land Survey System and the parcels are mapped from available records which may not precisely fit field conditions. Brown County is not responsible for any inaccuracies.

This map was created by the Brown County Survey Department with funding provided by the Town of Humboldt and the Wisconsin Land Information Program.

© 2003 BROWN COUNTY SURVEY DEPT.
GREEN BAY, WI 54305

Plot date: 02/27/2003
Plotted by: PJF

SU-76
230D529
39.817 AC

NW-SE

SU-75
298D594
39.034 AC

NE-SE

708.30'

412.67'

595.68'

SU-
J168
5.9
LC
19C

SU-77
298D595
39.484 AC

SW-SE

SU-78
254D251
38.700 AC

SE-SE

J2
16

Suamico

T25N - R20E
SECTION 4
SE 1/4

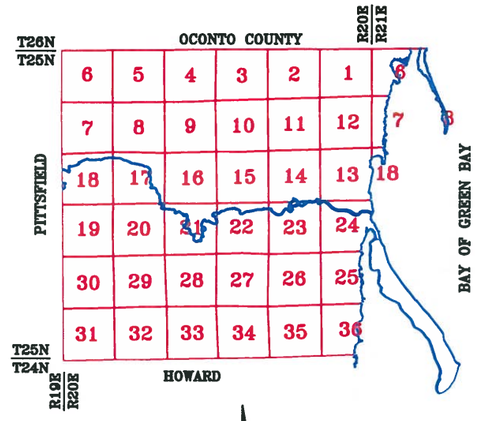

COUNTY OF BROWN
GREEN BAY, WISCONSIN

MAP ORIENTATION

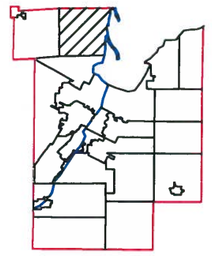

1" = 300'

0 75 150 300 600 900

This is a compilation of records and data located in various county offices and is to be used for reference purposes only. The map is controlled by the field measurements between the corners of the Public Land Survey System and the parcels are mapped from available records which may not precisely fit field conditions. Brown County is not responsible for any inaccuracies.

This map was created by the Brown County Survey Department with funding provided by the Town of Humboldt and the Wisconsin Land Information Program.

© 2003 BROWN COUNTY SURVEY DEPT.
GREEN BAY, WI 54305

Plot date: 02/27/2003
Plotted by: PJF

SU-80
230D536
39.142 AC

NW-NE

SU-79
230D529
38.787 AC

NE-NE

SU-81
276D511
39.081 AC

SW-NE

SU-82
230D535
38.726 AC

SE-NE

J16579-47

SU-94-5
1858825
1.45 AC M/L

SU-94-4
J23258-18
1.33 AC M/L

Suamico

T25N - R20E
SECTION 5
NE 1/4

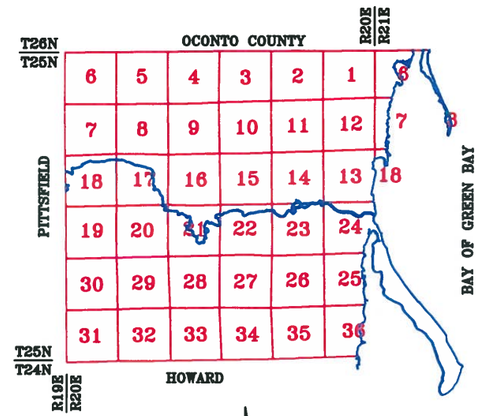

COUNTY OF BROWN
GREEN BAY, WISCONSIN

MAP ORIENTATION

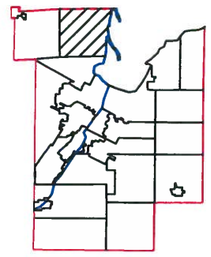

1" = 300'

0 75 150 300 600 900

This is a compilation of records and data located in various county offices and is to be used for reference purposes only. The map is controlled by the field measurements between the corners of the Public Land Survey System and the parcels are mapped from available records which may not precisely fit field conditions. Brown County is not responsible for any inaccuracies.

This map was created by the Brown County Survey Department with funding provided by the Town of Humboldt and the Wisconsin Land Information Program.

© 2003 BROWN COUNTY SURVEY DEPT.
GREEN BAY, WI 54305

Plot date: 02/27/2003
Plotted by: PJF

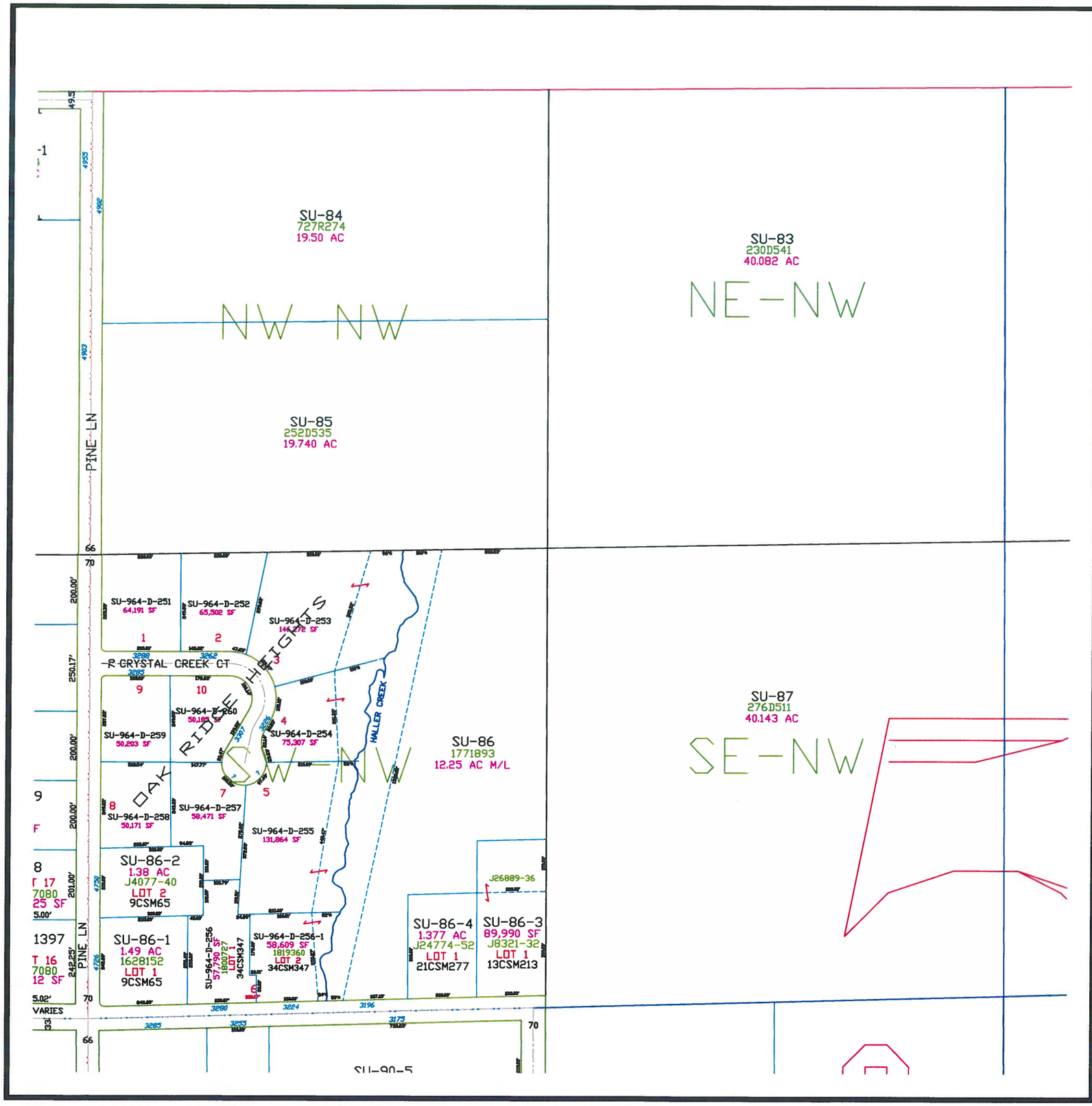

Suamico

T25N - R20E
SECTION 5
NW 1/4

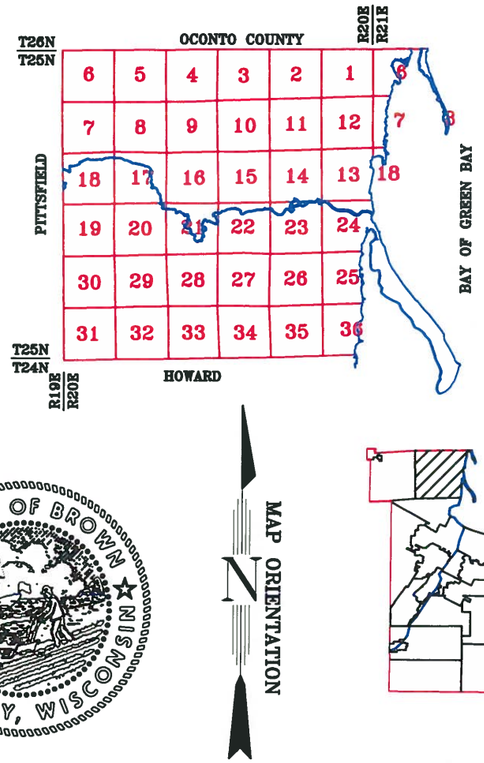

1" = 300'

0 75 150 300 600 900

This is a compilation of records and data located in various county offices and is to be used for reference purposes only. The map is controlled by the field measurements between the corners of the Public Land Survey System and the parcels are mapped from available records which may not precisely fit field conditions. Brown County is not responsible for any inaccuracies.

This map was created by the Brown County Survey Department with funding provided by the Town of Humboldt and the Wisconsin Land Information Program.

© 2003 BROWN COUNTY SURVEY DEPT.
GREEN BAY, WI 54305

Plot date: 02/27/2003
Plotted by: PJF

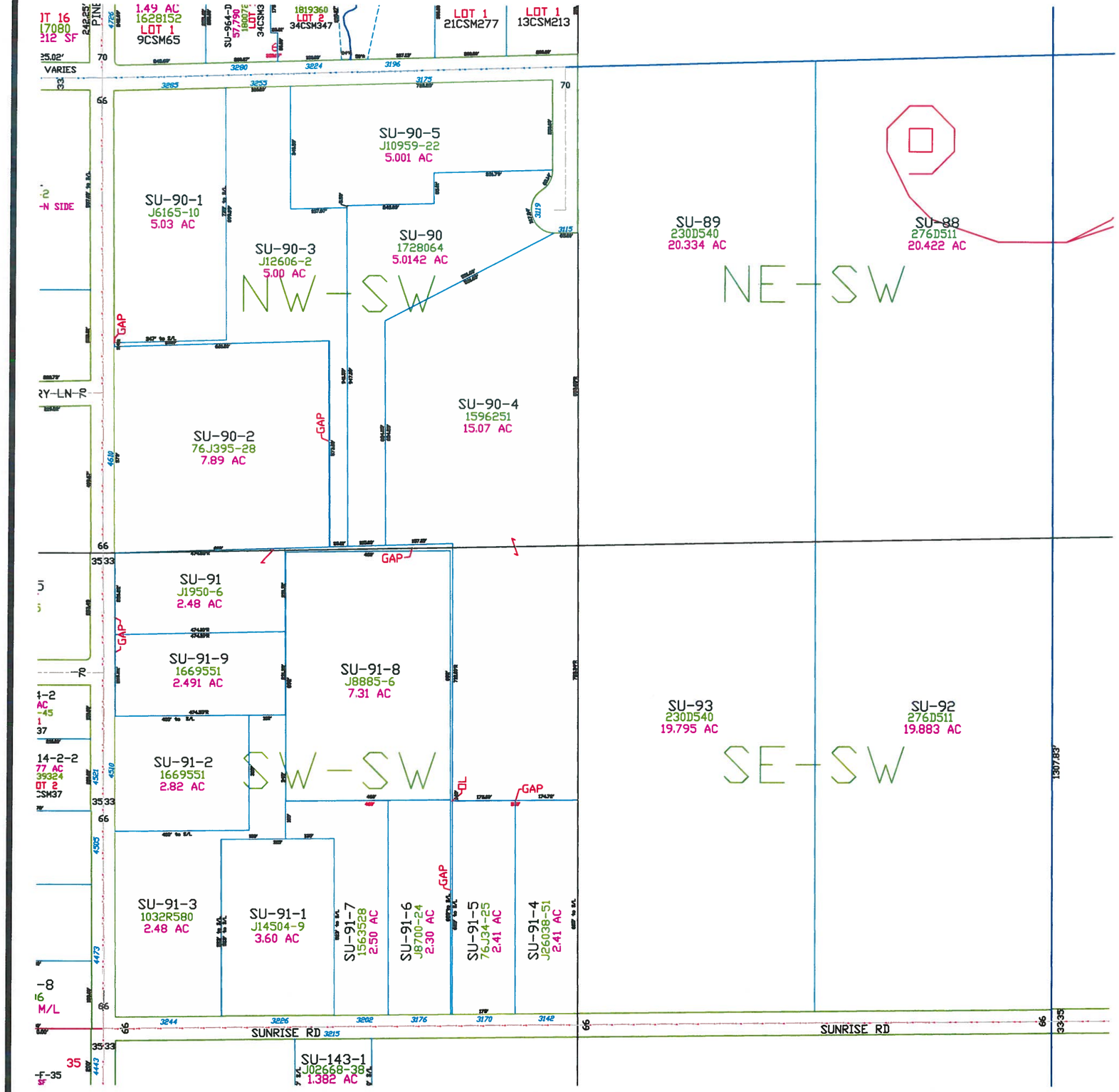

Suamico

T25N – R20E
SECTION 5
SW 1/4

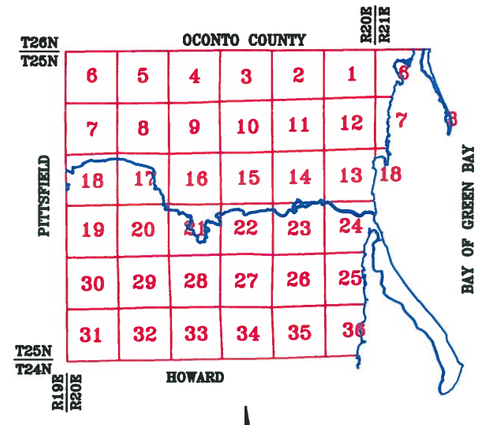

COUNTY OF BROWN
GREEN BAY, WISCONSIN

N
MAP ORIENTATION

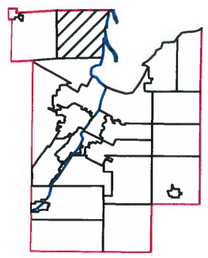

1" = 300'

0 75 150 300 600 900

This is a compilation of records and data located in various county offices and is to be used for reference purposes only. The map is controlled by the field measurements between the corners of the Public Land Survey System and the parcels are mapped from available records which may not precisely fit field conditions. Brown County is not responsible for any inaccuracies.

This map was created by the Brown County Survey Department with funding provided by the Town of Humboldt and the Wisconsin Land Information Program.

© 2003 BROWN COUNTY SURVEY DEPT.
GREEN BAY, WI 54305

Plot date: 02/27/2003
Plotted by: PJF

Suamico

T25N – R20E
SECTION 5
SE 1/4

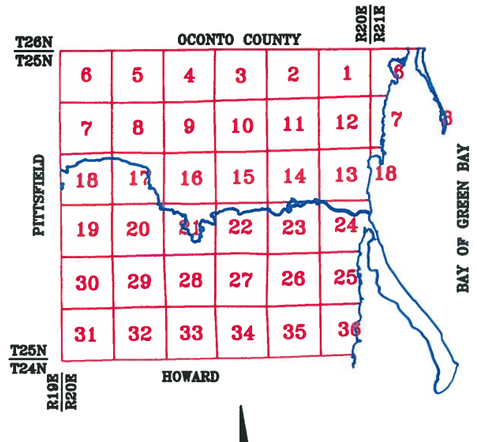



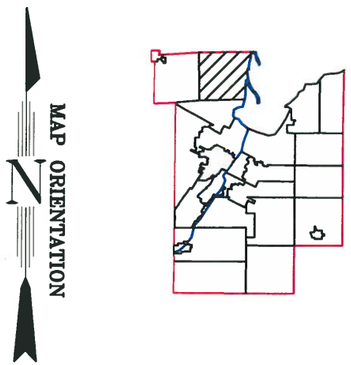

1" = 300'

0 75 150 300 600 900

This is a compilation of records and data located in various county offices and is to be used for reference purposes only. The map is controlled by the field measurements between the corners of the Public Land Survey System and the parcels are mapped from available records which may not precisely fit field conditions. Brown County is not responsible for any inaccuracies.

This map was created by the Brown County Survey Department with funding provided by the Town of Humboldt and the Wisconsin Land Information Program.

© 2003 BROWN COUNTY SURVEY DEPT.
GREEN BAY, WI 54305

Plot date: 02/27/2003
Plotted by: PJF

Village of Suamico

T25N – R20E
SECTION 6
NE 1/4

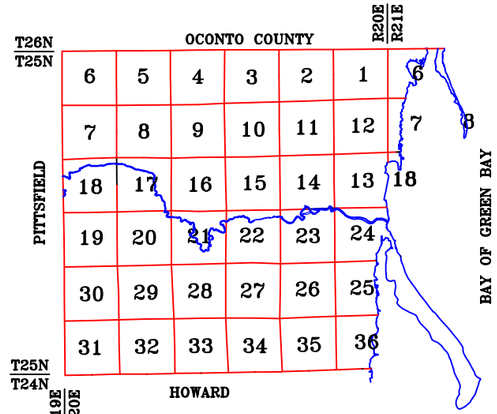



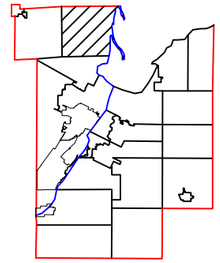

1" = 300'

0 75 150 300 600 900

This is a compilation of records and data located in various county offices and is to be used for reference purposes only. The map is controlled by the field measurements between the corners of the Public Land Survey System and the parcels are mapped from available records which may not precisely fit field conditions. Brown County is not responsible for any inaccuracies.

This map was created by the Brown County Survey Department with funding provided by the Village of Suamico and the Wisconsin Land Information Program.

© 2021 BROWN COUNTY SURVEY DEPT.
GREEN BAY, WI 54305

Plot date: 11-8-2021
Plotted by: CWM

Village of Suamico

T25N – R20E
SECTION 6
NW 1/4

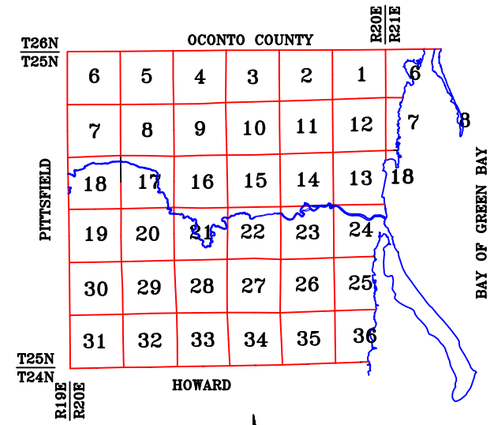





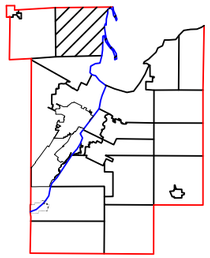

1" = 300'

0 75 150 300 600 900

This is a compilation of records and data located in various county offices and is to be used for reference purposes only. The map is controlled by the field measurements between the corners of the Public Land Survey System and the parcels are mapped from available records which may not precisely fit field conditions. Brown County is not responsible for any inaccuracies.

This map was created by the Brown County Survey Department with funding provided by the Village of Suamico and the Wisconsin Land Information Program.

© 2022 BROWN COUNTY SURVEY DEPT.
GREEN BAY, WI 54305

Plot date: 6/28/2022
Plotted by: TLL

Village of Suamico

T25N – R20E
SECTION 6
SW 1/4

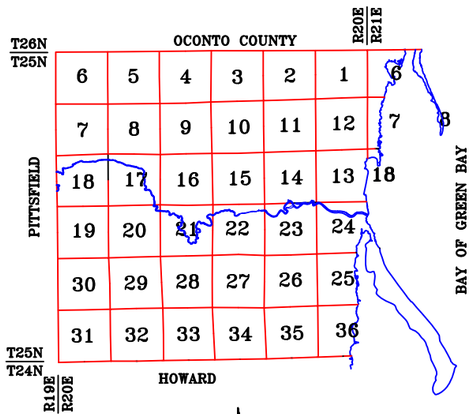



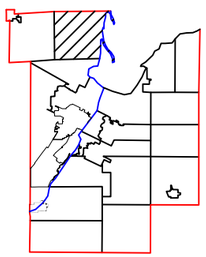

1" = 300'

0 75 150 300 600 900

This is a compilation of records and data located in various county offices and is to be used for reference purposes only. The map is controlled by the field measurements between the corners of the Public Land Survey System and the parcels are mapped from available records which may not precisely fit field conditions. Brown County is not responsible for any inaccuracies.

This map was created by the Brown County Survey Department with funding provided by the Village of Suamico and the Wisconsin Land Information Program.

© 2025 BROWN COUNTY SURVEY DEPT.
GREEN BAY, WI 54305

Plot date: 1/6/2026
Plotted by: TLL

Suamico

T25N – R20E
SECTION 6
SE 1/4

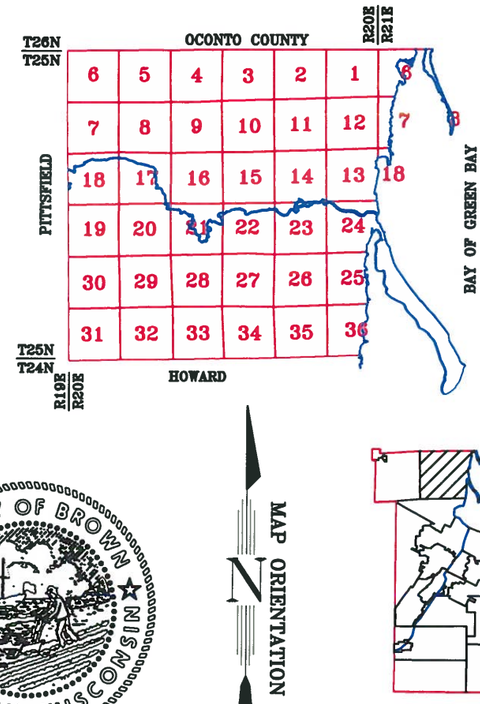



1" = 300'

0 75 150 300 600 900

This is a compilation of records and data located in various county offices and is to be used for reference purposes only. The map is controlled by the field measurements between the corners of the Public Land Survey System and the parcels are mapped from available records which may not precisely fit field conditions. Brown County is not responsible for any inaccuracies.

This map was created by the Brown County Survey Department with funding provided by the Town of Humboldt and the Wisconsin Land Information Program.

© 2003 BROWN COUNTY SURVEY DEPT.
GREEN BAY, WI 54305

Plot date: 02/27/2003
Plotted by: PJF

Suamico

T25N – R20E
SECTION 7
NE 1/4

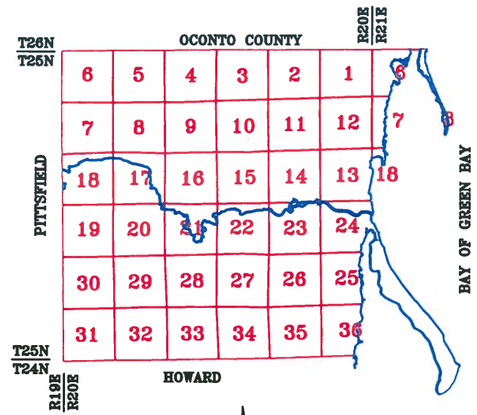



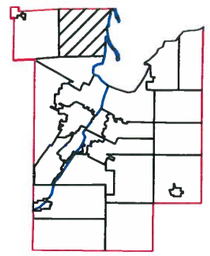

1" = 300'

0 75 150 300 600 900

This is a compilation of records and data located in various county offices and is to be used for reference purposes only. The map is controlled by the field measurements between the corners of the Public Land Survey System and the parcels are mapped from available records which may not precisely fit field conditions. Brown County is not responsible for any inaccuracies.

This map was created by the Brown County Survey Department with funding provided by the Town of Humboldt and the Wisconsin Land Information Program.

© 2003 BROWN COUNTY SURVEY DEPT.
GREEN BAY, WI 54305

Plot date: 02/28/2003
Plotted by: PJF

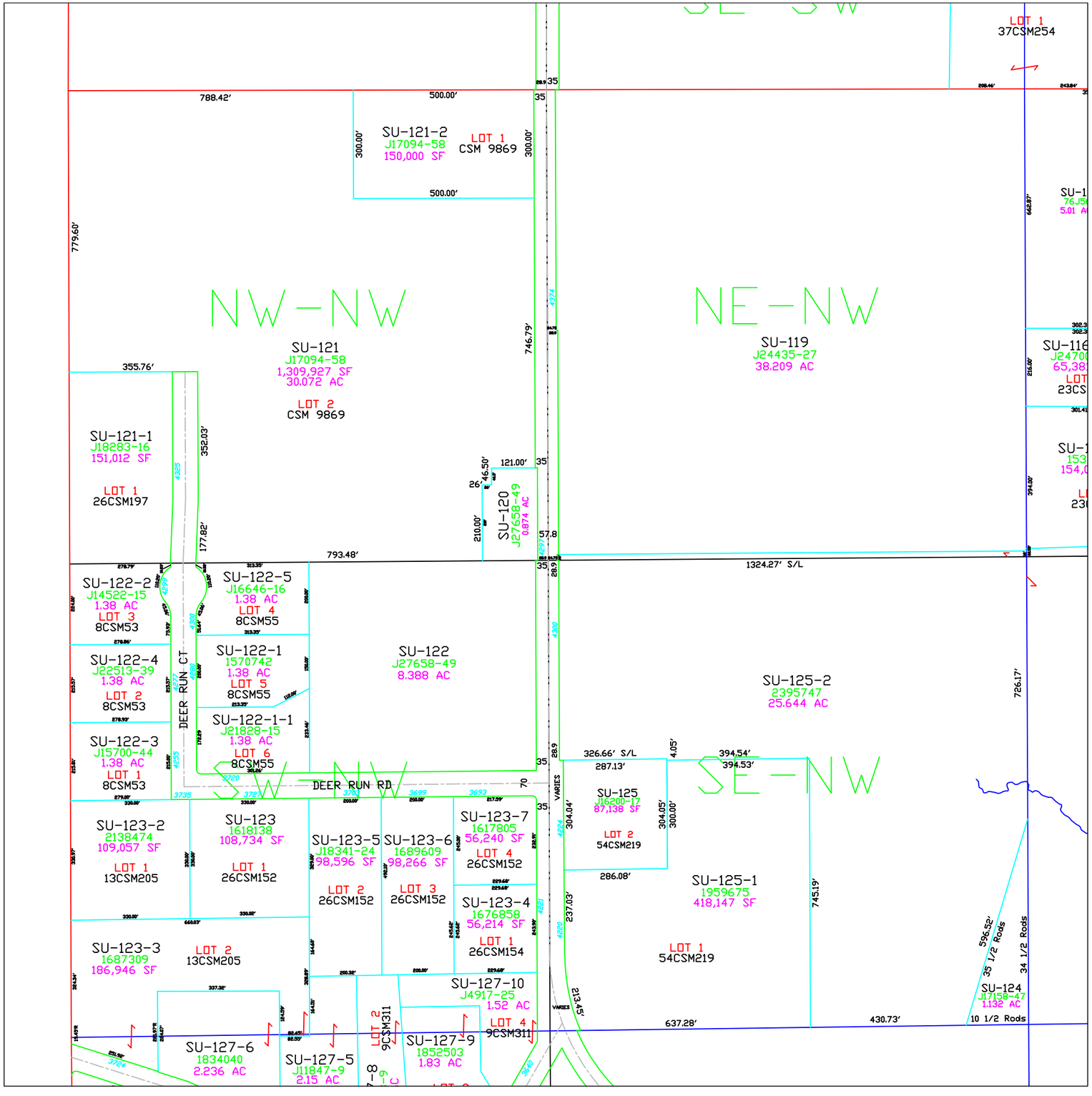

Village of Suamico

T25N - R20E
SECTION 7
NW 1/4

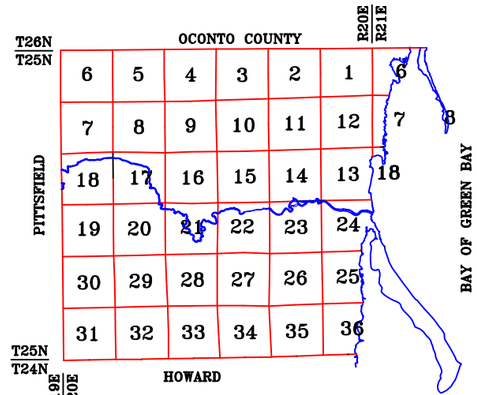





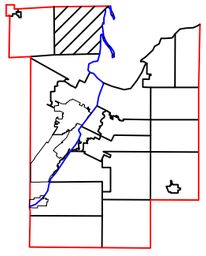

1" = 300'

0 75 150 300 600 900

This is a compilation of records and data located in various county offices and is to be used for reference purposes only. The map is controlled by the field measurements between the corners of the Public Land Survey System and the parcels are mapped from available records which may not precisely fit field conditions. Brown County is not responsible for any inaccuracies.

This map was created by the Brown County Survey Department with funding provided by the Village of Suamico and the Wisconsin Land Information Program.

© 2024 BROWN COUNTY SURVEY DEPT.
GREEN BAY, WI 54305

Plot date: 3/4/2025
Plotted by: CWM

Village of Suamico

T25N - R20E
SECTION 7
SW1/4

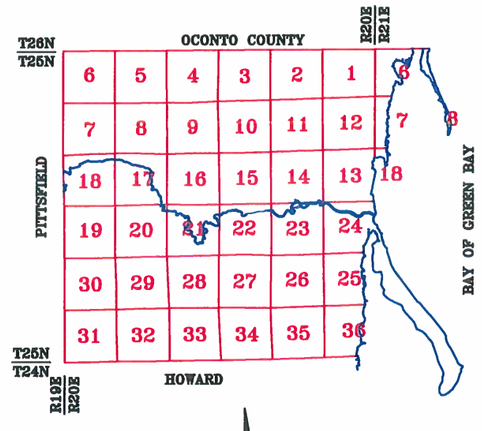



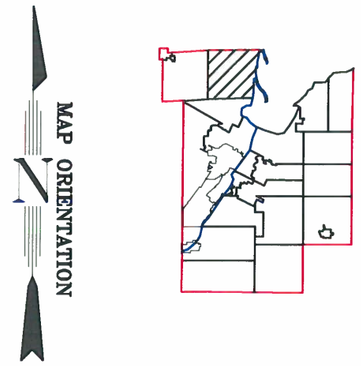

1" = 300'

0 75 150 300 600 900

This is a compilation of records and data located in various county offices and is to be used for reference purposes only. The map is controlled by the field measurements between the corners of the Public Land Survey System and the parcels are mapped from available records which may not precisely fit field conditions. Brown County is not responsible for any inaccuracies.

This map was created by the Brown County Survey Department with funding provided by the Village of Suamico and the Wisconsin Land Information Program.

© 2008 BROWN COUNTY SURVEY DEPT.
GREEN BAY, WI 54305

Plot date: 5/14/08
Plotted by: DAP

Village of Suamico

T25N - R20E
SECTION 7
SE 1/4

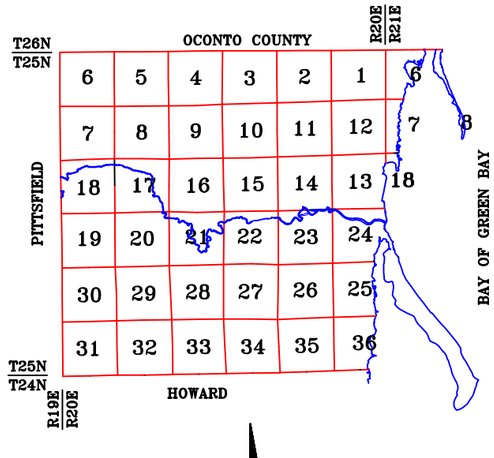



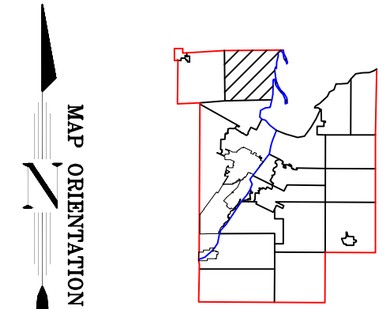

1" ≡ 300'

This is a compilation of records and data located in various county offices and is to be used for reference purposes only. The map is controlled by the field measurements between the corners of the Public Land Survey System and the parcels are mapped from available records which may not precisely fit field conditions. Brown County is not responsible for any inaccuracies.

This map was created by the Brown County Survey Department with funding provided by the Village of Suamico and the Wisconsin Land Information Program.

© 2024 BROWN COUNTY SURVEY DEPT.
GREEN BAY, WI 54305

Plot date: 4/17/2024
Plotted by: CWM

Village of Suamico

T25N – R20E
SECTION 8
NE1/4

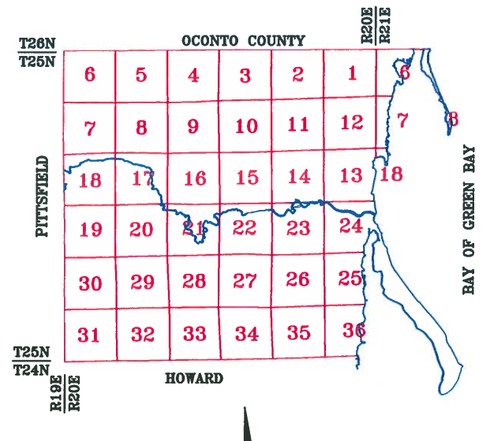



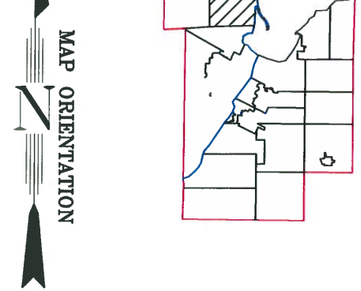



1" = 300'

0 75 150 300 600 900

This is a compilation of records and data located in various county offices and is to be used for reference purposes only. The map is controlled by the field measurements between the corners of the Public Land Survey System and the parcels are mapped from available records which may not precisely fit field conditions. Brown County is not responsible for any inaccuracies.

This map was created by the Brown County Survey Department with funding provided by the Village of Suamico and the Wisconsin Land Information Program.

© 2004 BROWN COUNTY SURVEY DEPT.
GREEN BAY, WI 54305

Plot date: 9/15/04
Plotted by: TLL

Village of Suamico

T25N - R20E
SECTION 8
NW1/4

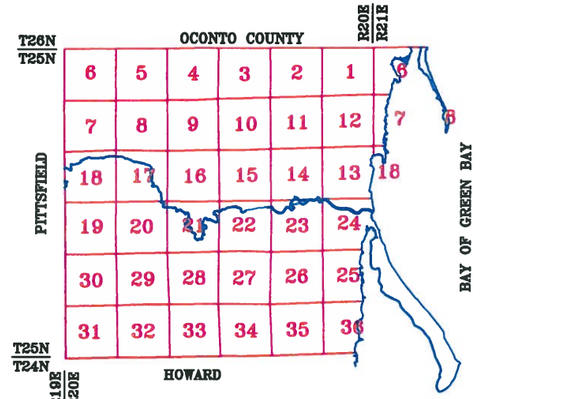



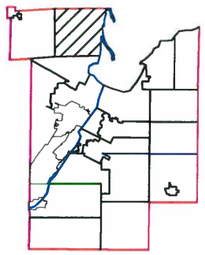

1" = 300'

0 75 150 300 600 900

This is a compilation of records and data located in various county offices and is to be used for reference purposes only. The map is controlled by the field measurements between the corners of the Public Land Survey System and the parcels are mapped from available records which may not precisely fit field conditions. Brown County is not responsible for any inaccuracies.

This map was created by the Brown County Survey Department with funding provided by the Village of Suamico and the Wisconsin Land Information Program.

© 2004 BROWN COUNTY SURVEY DEPT.
GREEN BAY, WI 54305

Plot date: 2/19/04
Plotted by: T LESLIE

Village of Suamico

T25N - R20E
SECTION 8
SW1/4

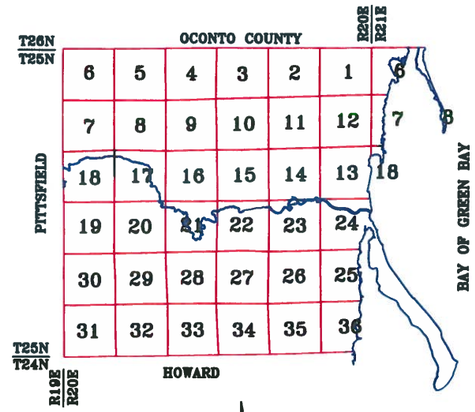

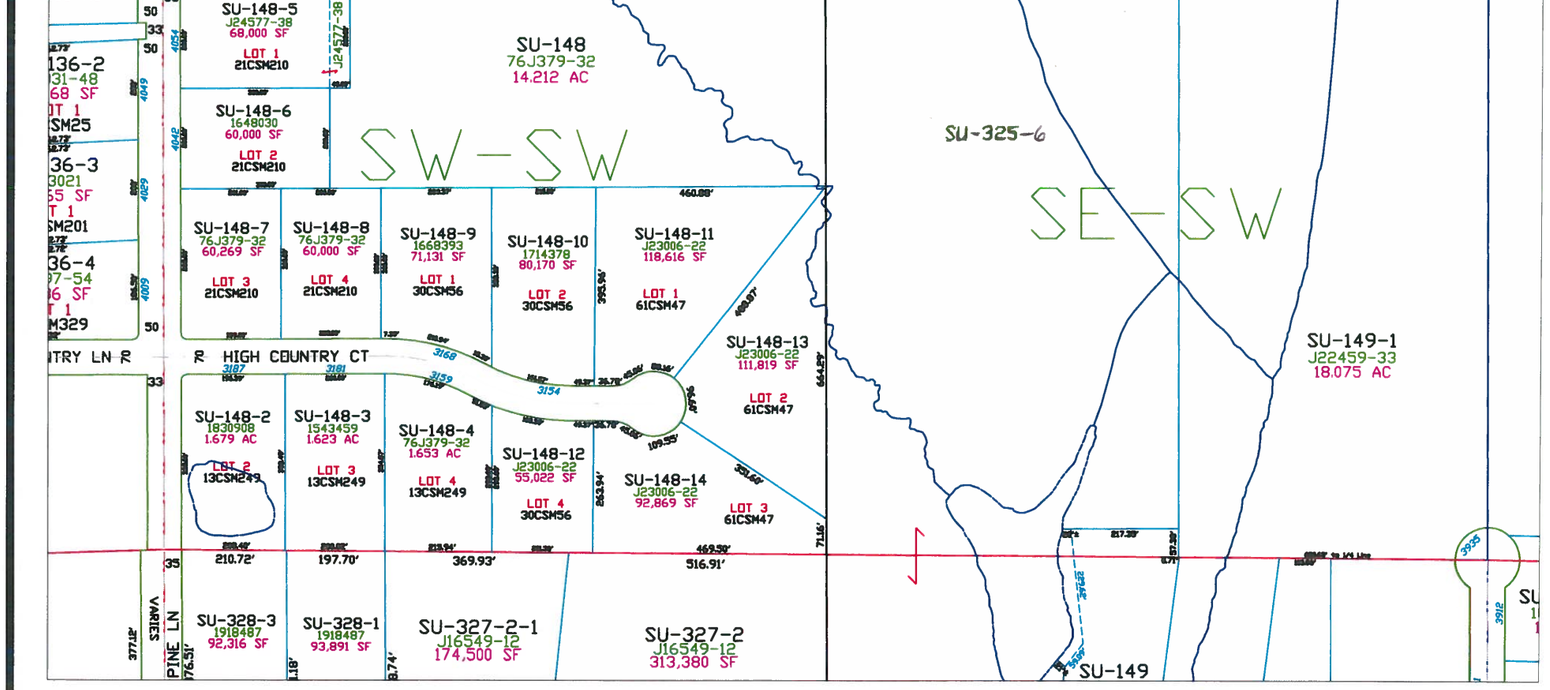



MAP ORIENTATION

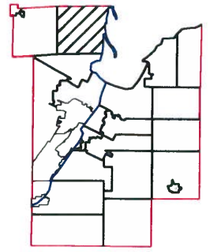

1" = 300'

0 75 150 300 600 900

This is a compilation of records and data located in various county offices and is to be used for reference purposes only. The map is controlled by the field measurements between the corners of the Public Land Survey System and the parcels are mapped from available records which may not precisely fit field conditions. Brown County is not responsible for any inaccuracies.

This map was created by the Brown County Survey Department with funding provided by the Village of Suamico and the Wisconsin Land Information Program.

© 2015 BROWN COUNTY SURVEY DEPT.
GREEN BAY, WI 54305

Plot date: 11/2/2015
Plotted by: TLL

Village of Suamico

T25N – R20E
SECTION 8
SE1/4

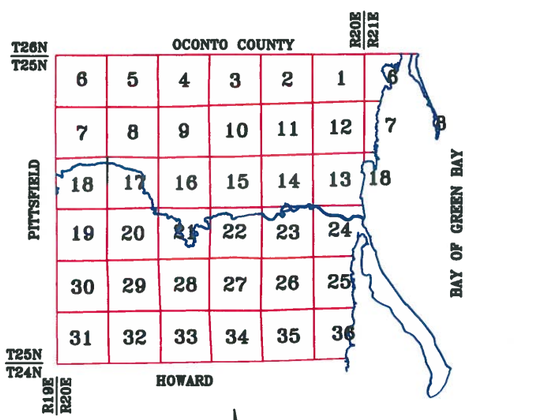



MAP ORIENTATION

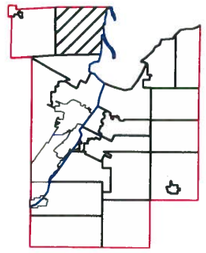

1" = 300'

0 75 150 300 600 900

This is a compilation of records and data located in various county offices and is to be used for reference purposes only. The map is controlled by the field measurements between the corners of the Public Land Survey System and the parcels are mapped from available records which may not precisely fit field conditions. Brown County is not responsible for any inaccuracies.

This map was created by the Brown County Survey Department with funding provided by the Village of Suamico and the Wisconsin Land Information Program.

© 2013 BROWN COUNTY SURVEY DEPT.
GREEN BAY, WI 54305

Plot date: 7/15/2013
Plotted by: DAP

SU-156
231D39
37.840 AC

NW-NE

SU-155
231D39
38.258 AC

NE-NE

SU-17
J17546-
13.865

SU-157
231D39
38.125 AC

SW-NE

SU-158
231D39
38.544 AC

SE-NE

10.757

Suamico

T25N - R20E
SECTION 9
NE 1/4

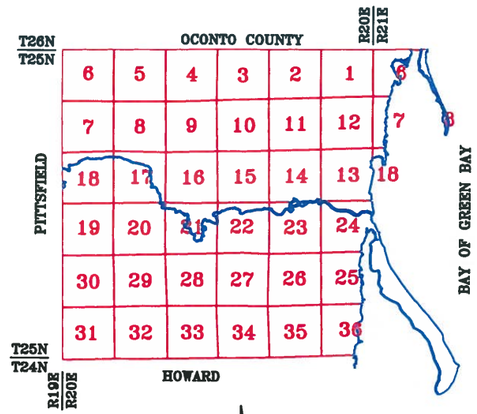

COUNTY OF BROWN
GREEN BAY, WISCONSIN

MAP ORIENTATION

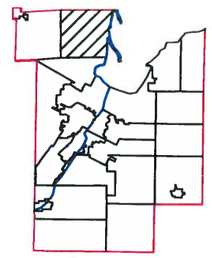

1" = 300'

0 75 150 300 600 900

This is a compilation of records and data located in various county offices and is to be used for reference purposes only. The map is controlled by the field measurements between the corners of the Public Land Survey System and the parcels are mapped from available records which may not precisely fit field conditions. Brown County is not responsible for any inaccuracies.

This map was created by the Brown County Survey Department with funding provided by the Town of Humboldt and the Wisconsin Land Information Program.

© 2003 BROWN COUNTY SURVEY DEPT.
GREEN BAY, WI 54305

Plot date: 02/28/2003
Plotted by: PJF

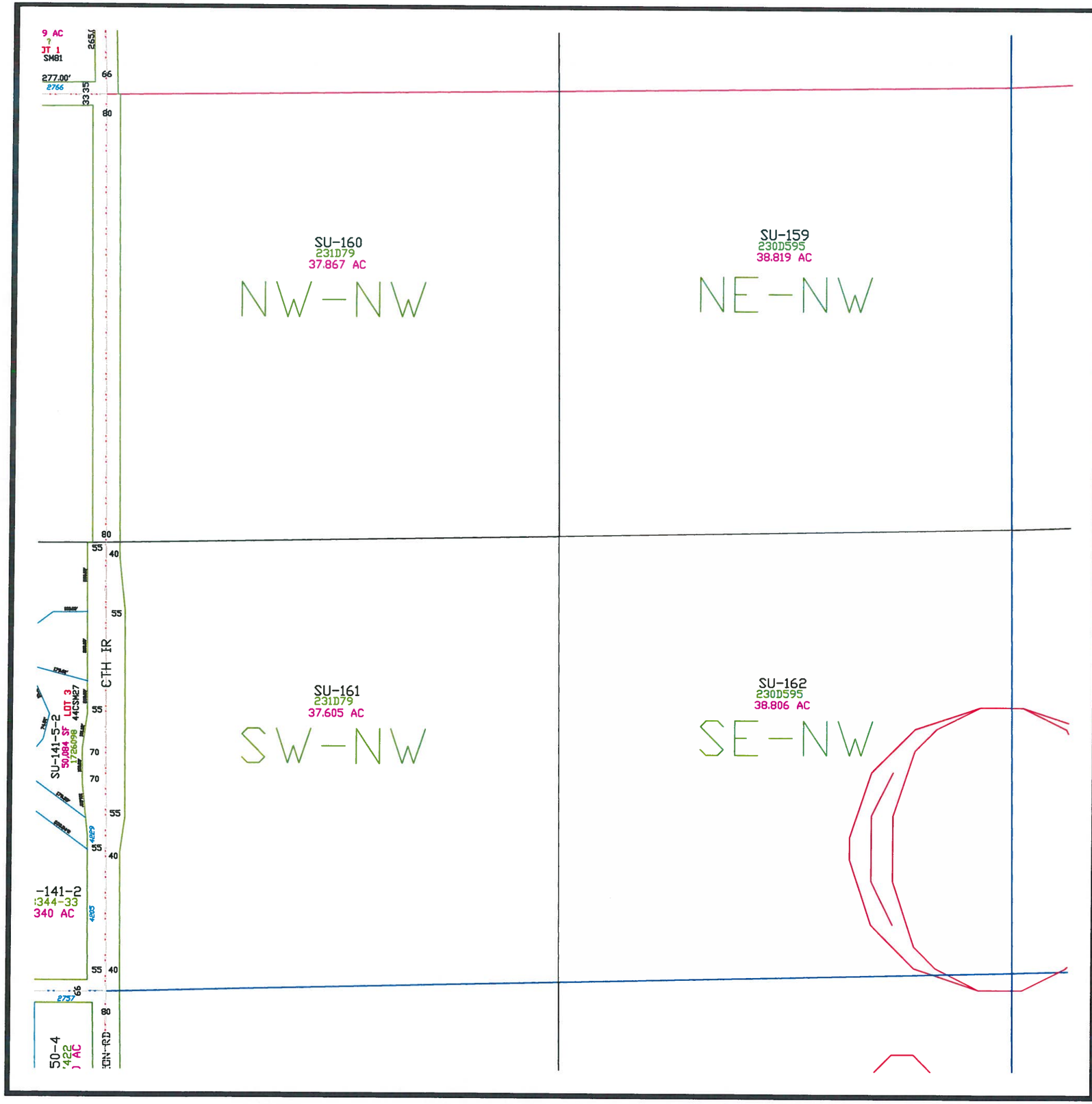

Suamico

T25N - R20E
SECTION 9
NW 1/4

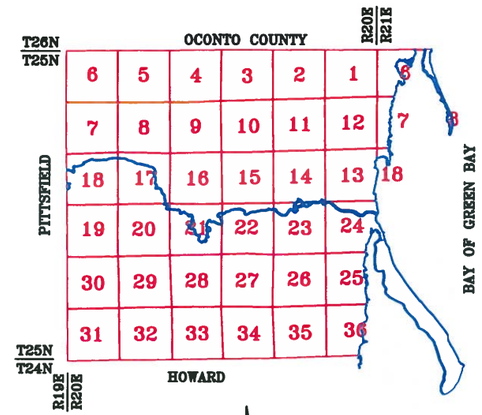





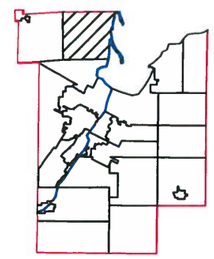

1" = 300'

0 75 150 300 600 900

This is a compilation of records and data located in various county offices and is to be used for reference purposes only. The map is controlled by the field measurements between the corners of the Public Land Survey System and the parcels are mapped from available records which may not precisely fit field conditions. Brown County is not responsible for any inaccuracies.

This map was created by the Brown County Survey Department with funding provided by the Town of Humboldt and the Wisconsin Land Information Program.

© 2003 BROWN COUNTY SURVEY DEPT.
GREEN BAY, WI 54305

Plot date: 02/28/2003
Plotted by: PJF

Village of Suamico

T25N – R20E
SECTION 9
SW1/4

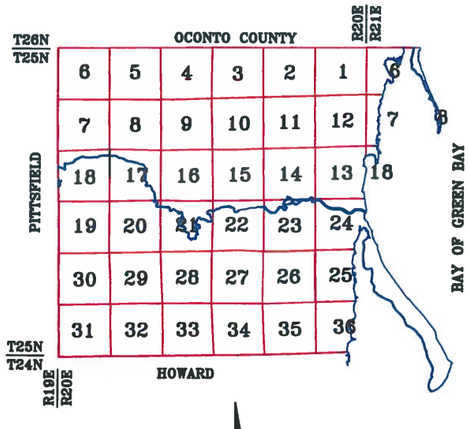



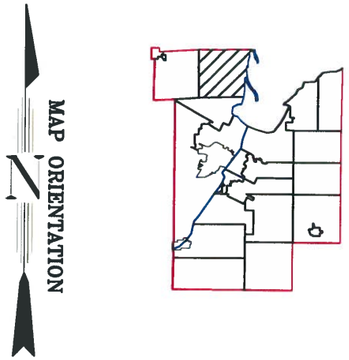

1" = 150'

0 37.5 75 150 300 450

This is a compilation of records and data located in various county offices and is to be used for reference purposes only. The map is controlled by the field measurements between the corners of the Public Land Survey System and the parcels are mapped from available records which may not precisely fit field conditions. Brown County is not responsible for any inaccuracies.

This map was created by the Brown County Survey Department with funding provided by the Village of Suamico and the Wisconsin Land Information Program.

© 2012 BROWN COUNTY SURVEY DEPT.
GREEN BAY, WI 54305

Plot date: 11/26/12
Plotted by: DAP

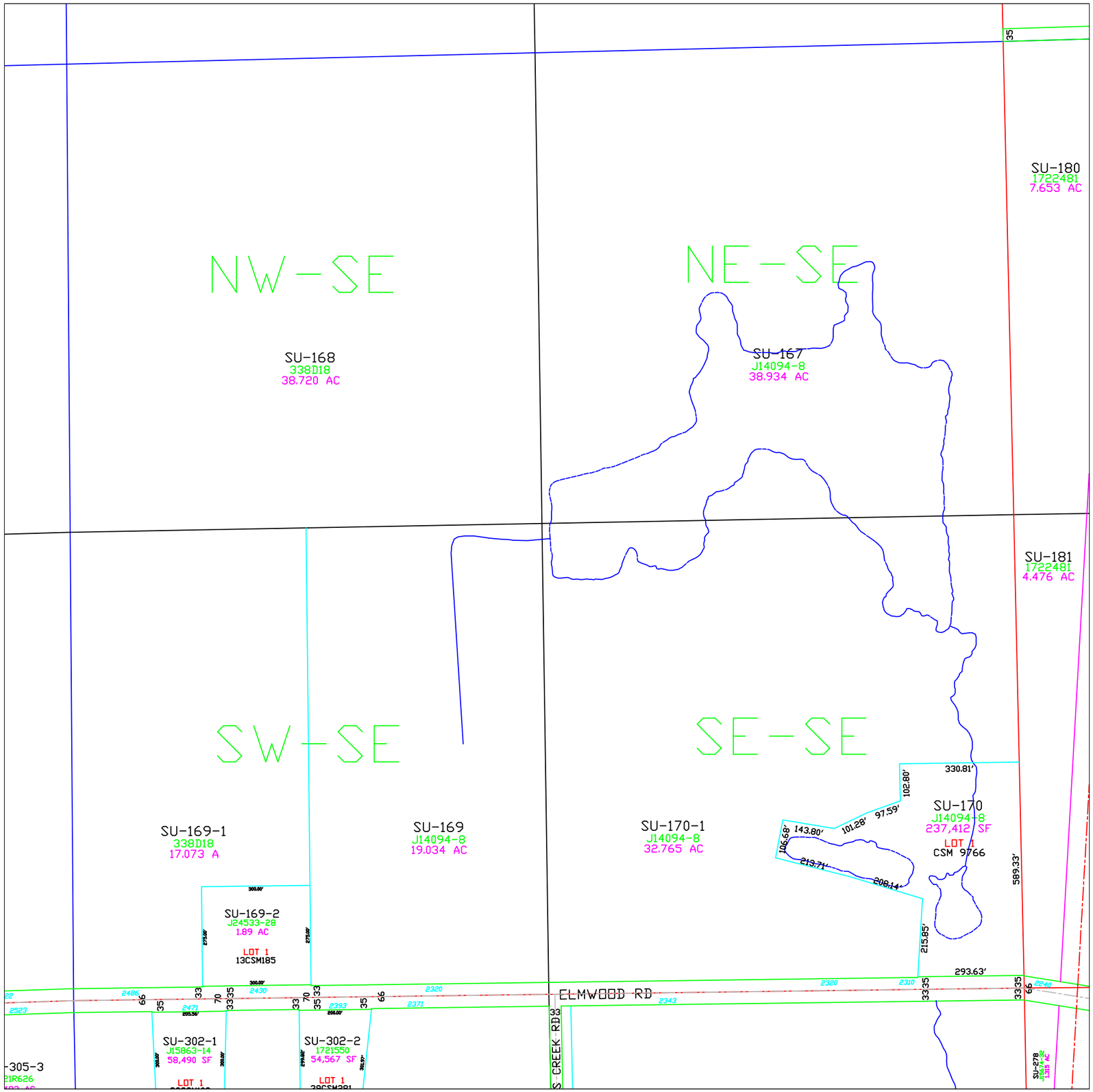

Village of Suamico

T25N – R20E
SECTION 9
SE1/4

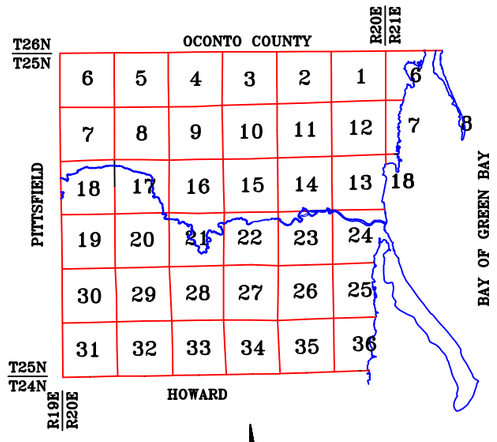

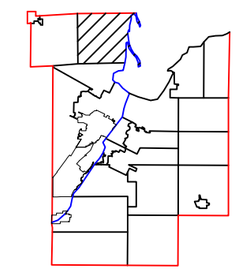

MAP ORIENTATION

1" = 300'

0 75 150 300 600 900

This is a compilation of records and data located in various county offices and is to be used for reference purposes only. The map is controlled by the field measurements between the corners of the Public Land Survey System and the parcels are mapped from available records which may not precisely fit field conditions. Brown County is not responsible for any inaccuracies.

This map was created by the Brown County Survey Department with funding provided by the Village of Suamico and the Wisconsin Land Information Program.

© 2024 BROWN COUNTY SURVEY DEPT.
GREEN BAY, WI 54305

Plot date: 6/20/2024
Plotted by: CWM

Village of Suamico

T25N - R20E
SECTION 10
NE 1/4

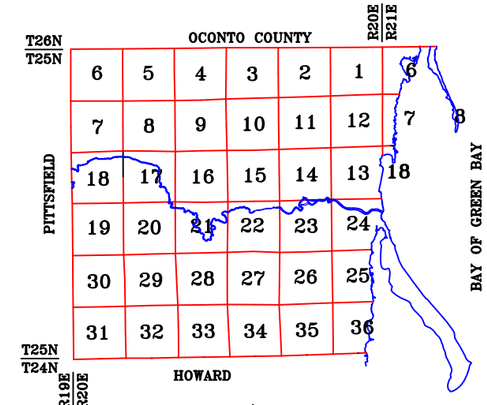



MAP ORIENTATION

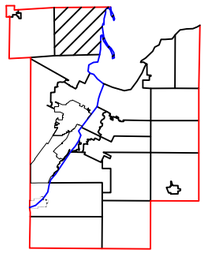

1" = 300'

0 75 150 300 600 900

This is a compilation of records and data located in various county offices and is to be used for reference purposes only. The map is controlled by the field measurements between the corners of the Public Land Survey System and the parcels are mapped from available records which may not precisely fit field conditions. Brown County is not responsible for any inaccuracies.

This map was created by the Brown County Survey Department with funding provided by the Village of Suamico and the Wisconsin Land Information Program.

© 2024 BROWN COUNTY SURVEY DEPT.
GREEN BAY, WI 54305

Plot date: 7/2/2025
Plotted by: TLL

Village of Suamico

T25N – R20E
SECTION 10
NW 1/4

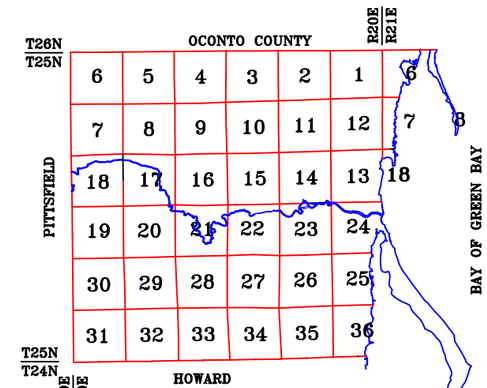





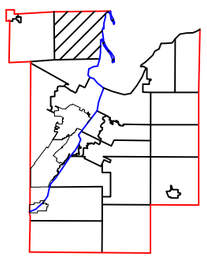

1" = 300'

0 75 150 300 600 900

This is a compilation of records and data located in various county offices and is to be used for reference purposes only. The map is controlled by the field measurements between the corners of the Public Land Survey System and the parcels are mapped from available records which may not precisely fit field conditions. Brown County is not responsible for any inaccuracies.

This map was created by the Brown County Survey Department with funding provided by the Village of Suamico and the Wisconsin Land Information Program.

© 2024 BROWN COUNTY SURVEY DEPT.
GREEN BAY, WI 54305

Plot date: 8/27/2025
Plotted by: CWM

Village of Suamico

T25N - R20E
SECTION 10
SW1/4

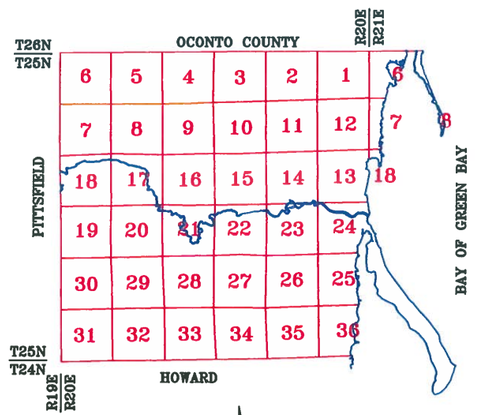



MAP ORIENTATION

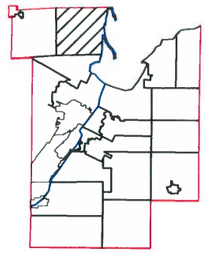

1" = 300'

0 75 150 300 600 900

This is a compilation of records and data located in various county offices and is to be used for reference purposes only. The map is controlled by the field measurements between the corners of the Public Land Survey System and the parcels are mapped from available records which may not precisely fit field conditions. Brown County is not responsible for any inaccuracies.

This map was created by the Brown County Survey Department with funding provided by the Village of Suamico and the Wisconsin Land Information Program.

© 2010 BROWN COUNTY SURVEY DEPT.
GREEN BAY, WI 54305

Plot date: 4/29/10
Plotted by: DAP

LOST TR J05757-28

J12878-33

LOST TR J05757-28

J12878-33

1775171

1103.55'

98.39'

87.03'

177517

SU-185
76J285-20
40.016 AC

NW-SE

SU-184
76J285-20
30.535 AC

1775171

NE-SE

18.804

11.731

R/W INPUT NOT COMPLETED YET

R/W UNCERTAIN

331.16'

4116

183.50'

SU-187-4
J01540-24
8.262 AC

1102R347

5.011

726.00'

J4371-38

3.251

300.00'

417.50'

1088.07'

117.5'R

SU-187-1
J3681-38
0.882 AC

274.20'

166.65'

1663652

457.65'

4060

SU-186
76J285-20
41.138 AC

SW-SE

SU-187
J20893-09
491,561 SF

LOT 1
29CSM77

SE-SE

SU-187-6
J20893-09
65,473 SF

LOT 1
40CSM64

318.28'

44.93'

110.00'

243.62'

90.02'

277.76'

737.00'

317.97'

200.00'

560.61'

1065.53'

SU-187-5
J12083-19
225,715 SF

LOT 1
17CSM381

726.00'

365.00'

300.00'

SU-187-3
999R525
4.997 AC

317.43'

726.00'

1079.91'

270.00'

1211.28'

131.00'

J22788-52

75.00'

33.35

211.92'

SU-272
1580360
233,148 SF

LOT 1
36CSM163

220.14'

USH 41-141

VETERANS AV

3980

Suamico

T25N – R20E
SECTION 10
SE 1/4

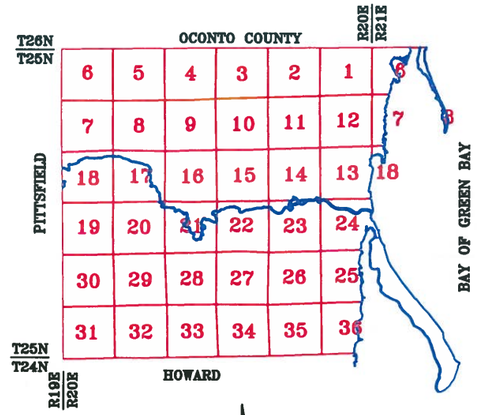



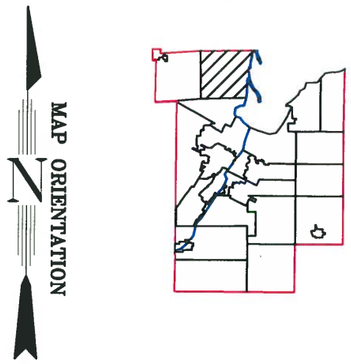

1" = 300'

0 75 150 300 600 900

This is a compilation of records and data located in various county offices and is to be used for reference purposes only. The map is controlled by the field measurements between the corners of the Public Land Survey System and the parcels are mapped from available records which may not precisely fit field conditions. Brown County is not responsible for any inaccuracies.

This map was created by the Brown County Survey Department with funding provided by the Town of Humboldt and the Wisconsin Land Information Program.

© 2003 BROWN COUNTY SURVEY DEPT.
GREEN BAY, WI 54305

Plot date: 02/28/2003
Plotted by: PJF

Village of Suamico

T25N - R20E
SECTION 11
NE1/4

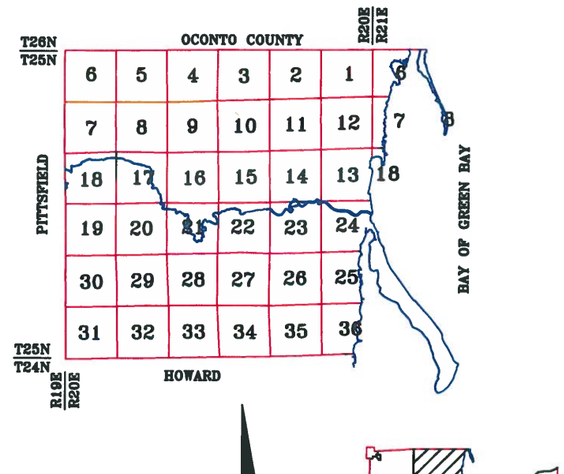





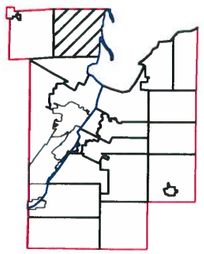

1" = 300'

0 75 150 300 600 900

This is a compilation of records and data located in various county offices and is to be used for reference purposes only. The map is controlled by the field measurements between the corners of the Public Land Survey System and the parcels are mapped from available records which may not precisely fit field conditions. Brown County is not responsible for any inaccuracies.

This map was created by the Brown County Survey Department with funding provided by the Village of Suamico and the Wisconsin Land Information Program.

© 2016 BROWN COUNTY SURVEY DEPT.
GREEN BAY, WI 54305

Plot date: 4/6/2016
Plotted by: TLL

Village of Suamico

T25N - R20E
SECTION 11
NW 1/4

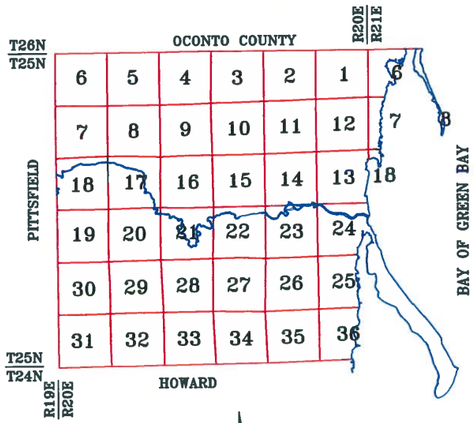



MAP ORIENTATION

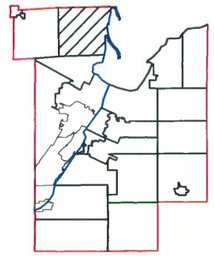

1" = 300'

0 75 150 300 600 900

This is a compilation of records and data located in various county offices and is to be used for reference purposes only. The map is controlled by the field measurements between the corners of the Public Land Survey System and the parcels are mapped from available records which may not precisely fit field conditions. Brown County is not responsible for any inaccuracies.

This map was created by the Brown County Survey Department with funding provided by the Village of Suamico and the Wisconsin Land Information Program.

© 2021 BROWN COUNTY SURVEY DEPT.
GREEN BAY, WI 54305

Plot date: 4/16/2021
Plotted by: TLL

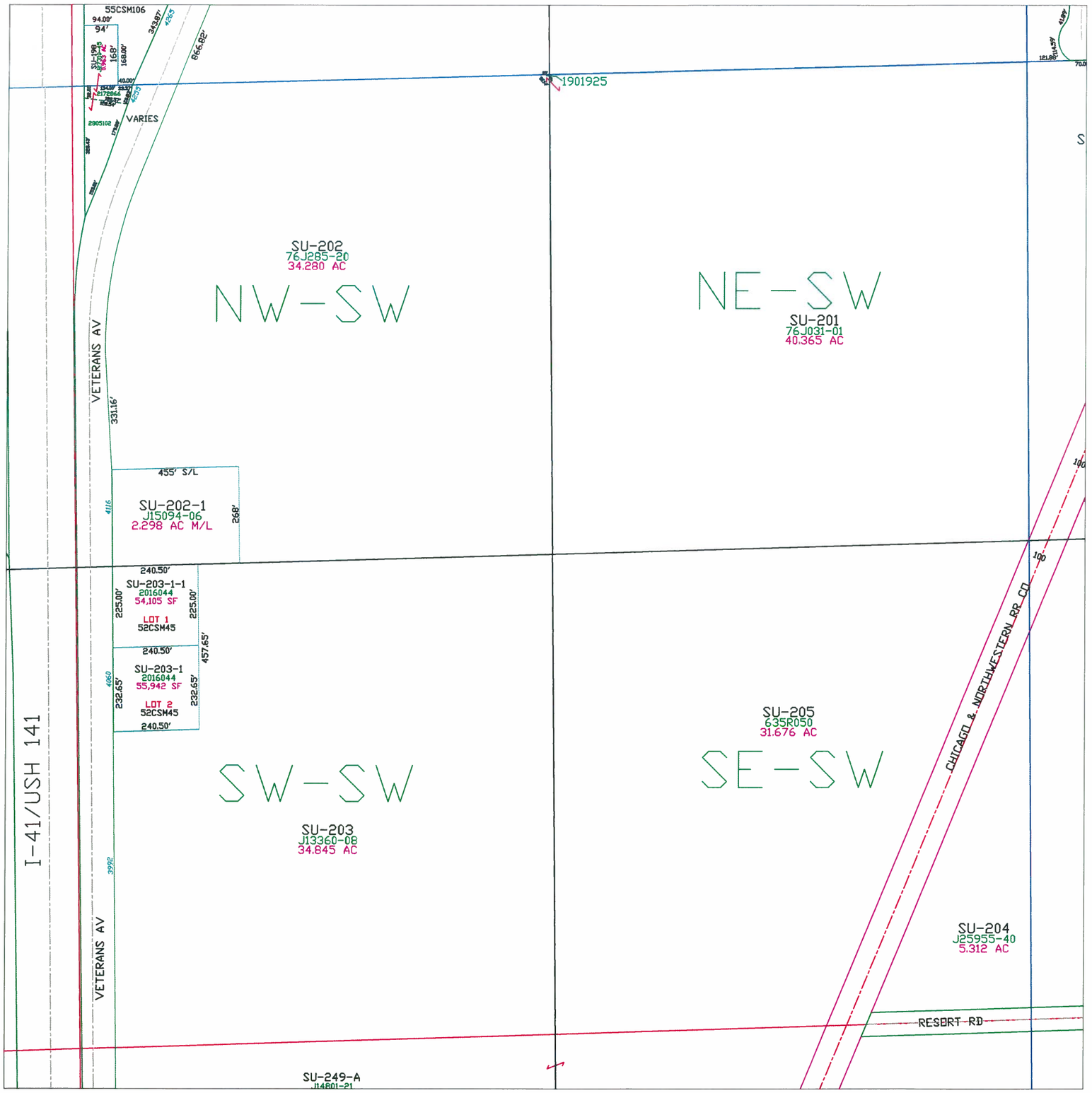

Village of Suamico

T25N – R20E
SECTION 11
SW 1/4

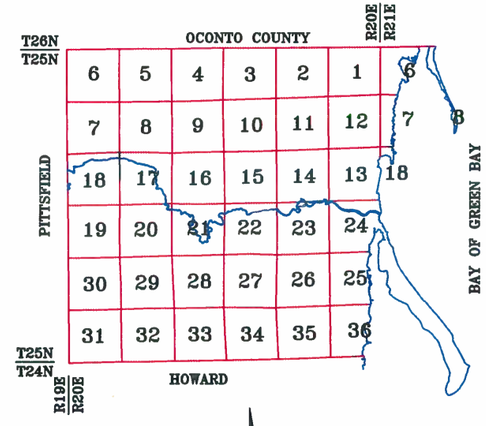





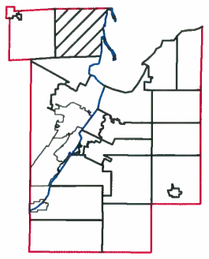

1" = 300'

0 75 150 300 600 900

This is a compilation of records and data located in various county offices and is to be used for reference purposes only. The map is controlled by the field measurements between the corners of the Public Land Survey System and the parcels are mapped from available records which may not precisely fit field conditions. Brown County is not responsible for any inaccuracies.

This map was created by the Brown County Survey Department with funding provided by the Village of Suamico and the Wisconsin Land Information Program.

© 2017 BROWN COUNTY SURVEY DEPT.
GREEN BAY, WI 54305

Plot date: 11/16/2017
Plotted by: TLL

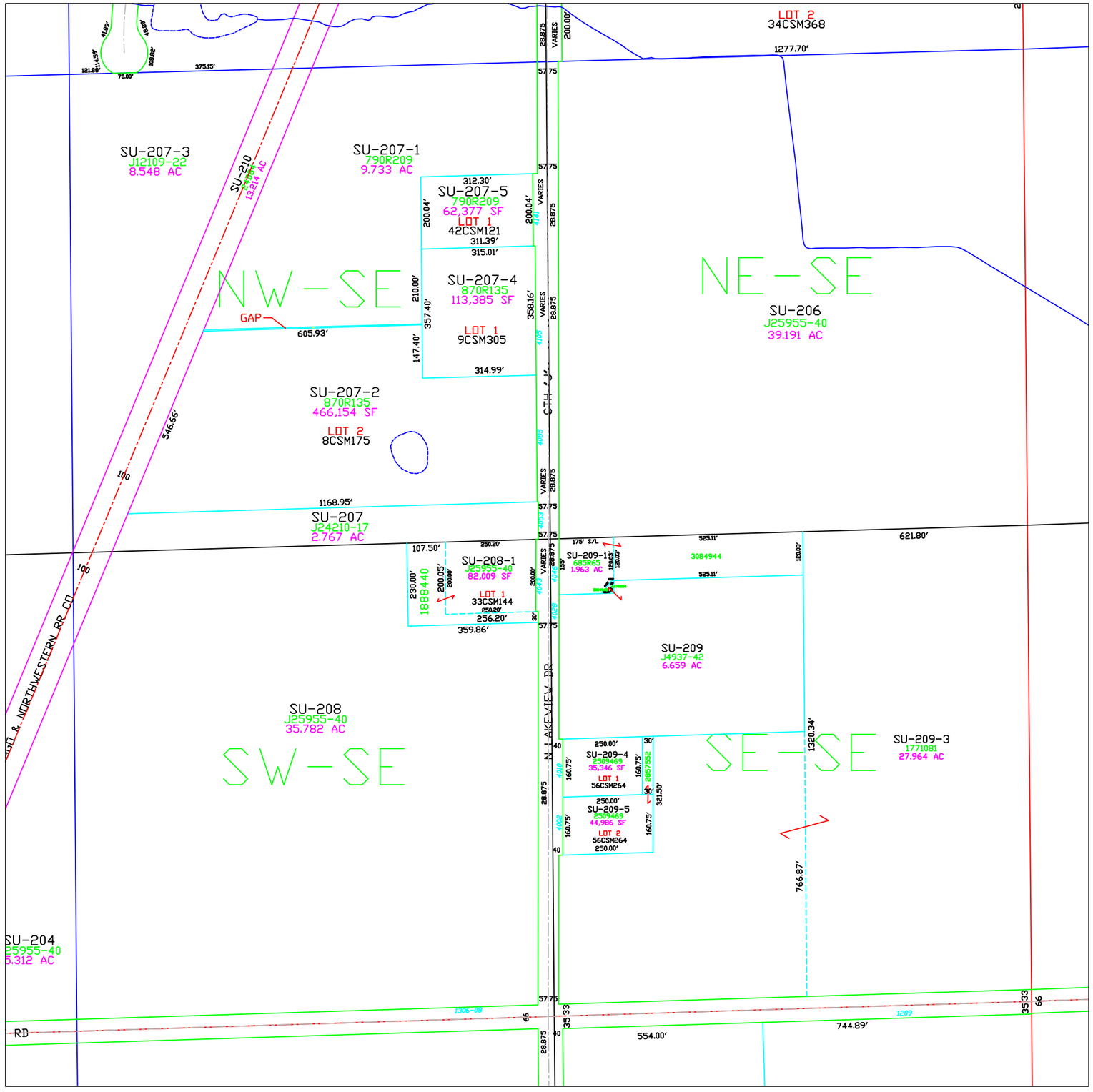

Village of Suamico

T25N – R20E
SECTION 11
SE 1/4

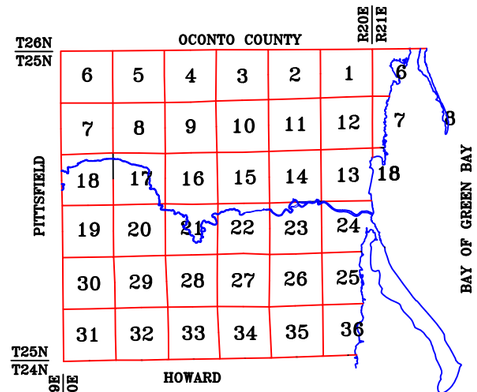





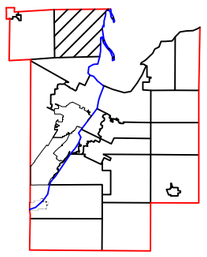

1" = 300'

0 75 150 300 600 900

This is a compilation of records and data located in various county offices and is to be used for reference purposes only. The map is controlled by the field measurements between the corners of the Public Land Survey System and the parcels are mapped from available records which may not precisely fit field conditions. Brown County is not responsible for any inaccuracies.

This map was created by the Brown County Survey Department with funding provided by the Village of Suamico and the Wisconsin Land Information Program.

© 2024 BROWN COUNTY SURVEY DEPT.
GREEN BAY, WI 54305

Plot date: 2/12/2025
Plotted by: TLL

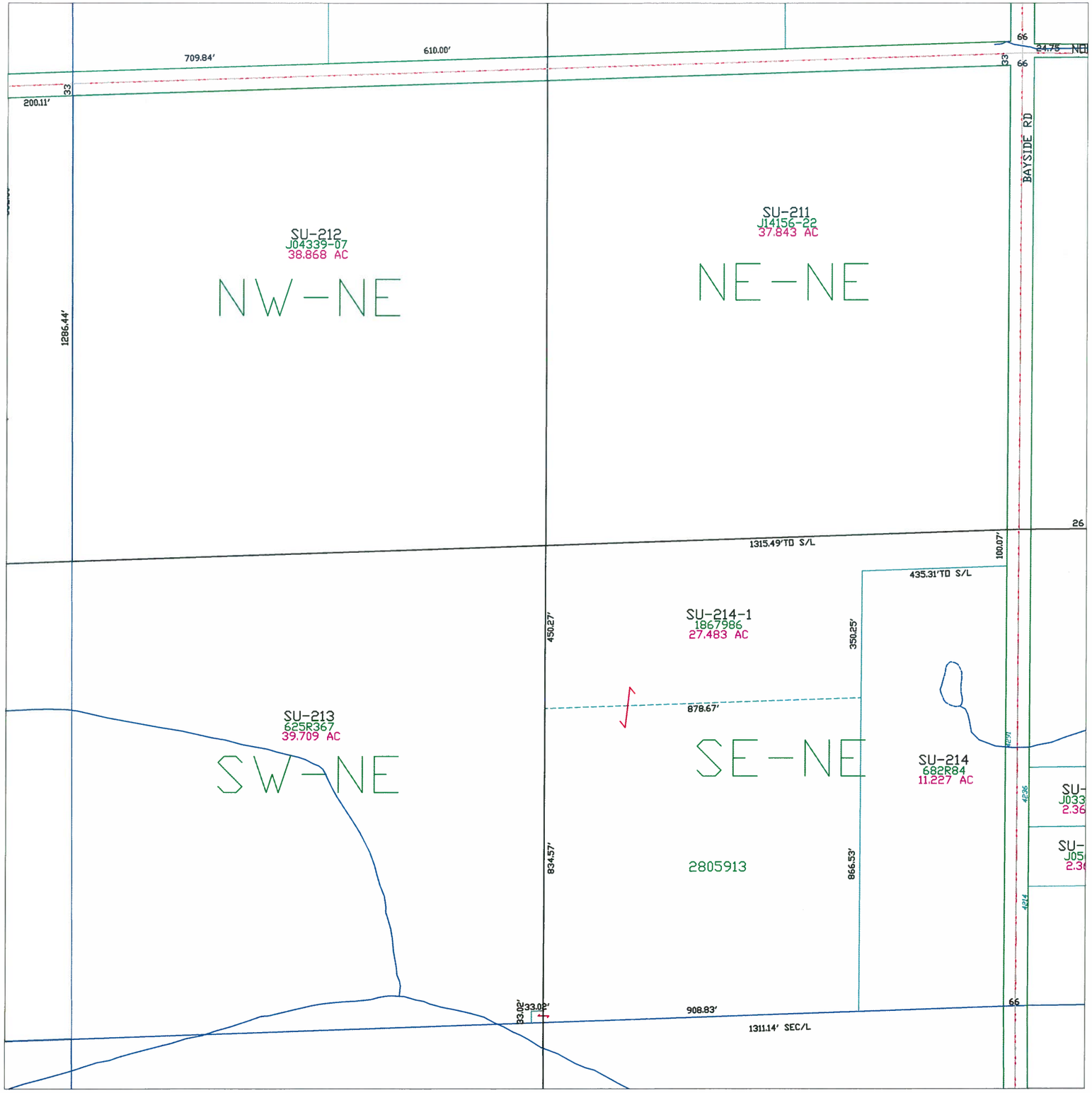

Village of Suamico

T25N - R20E
SECTION 12
NE 1/4

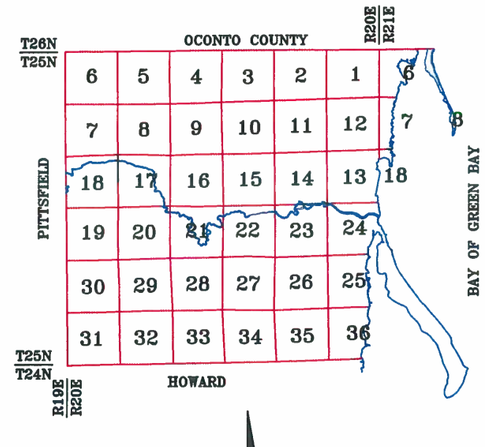



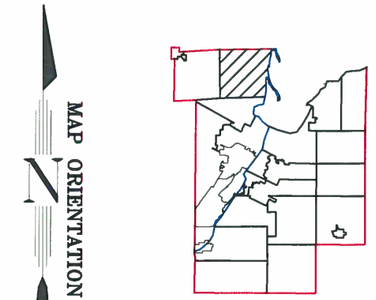

1" = 300'

0 75 150 300 600 900

This is a compilation of records and data located in various county offices and is to be used for reference purposes only. The map is controlled by the field measurements between the corners of the Public Land Survey System and the parcels are mapped from available records which may not precisely fit field conditions. Brown County is not responsible for any inaccuracies.

This map was created by the Brown County Survey Department with funding provided by the Village of Suamico and the Wisconsin Land Information Program.

© 2017 BROWN COUNTY SURVEY DEPT.
GREEN BAY, WI 54305

Plot date: 11/22/2017
Plotted by: TLL

Suamico

T25N – R20E
SECTION 12
NW 1/4

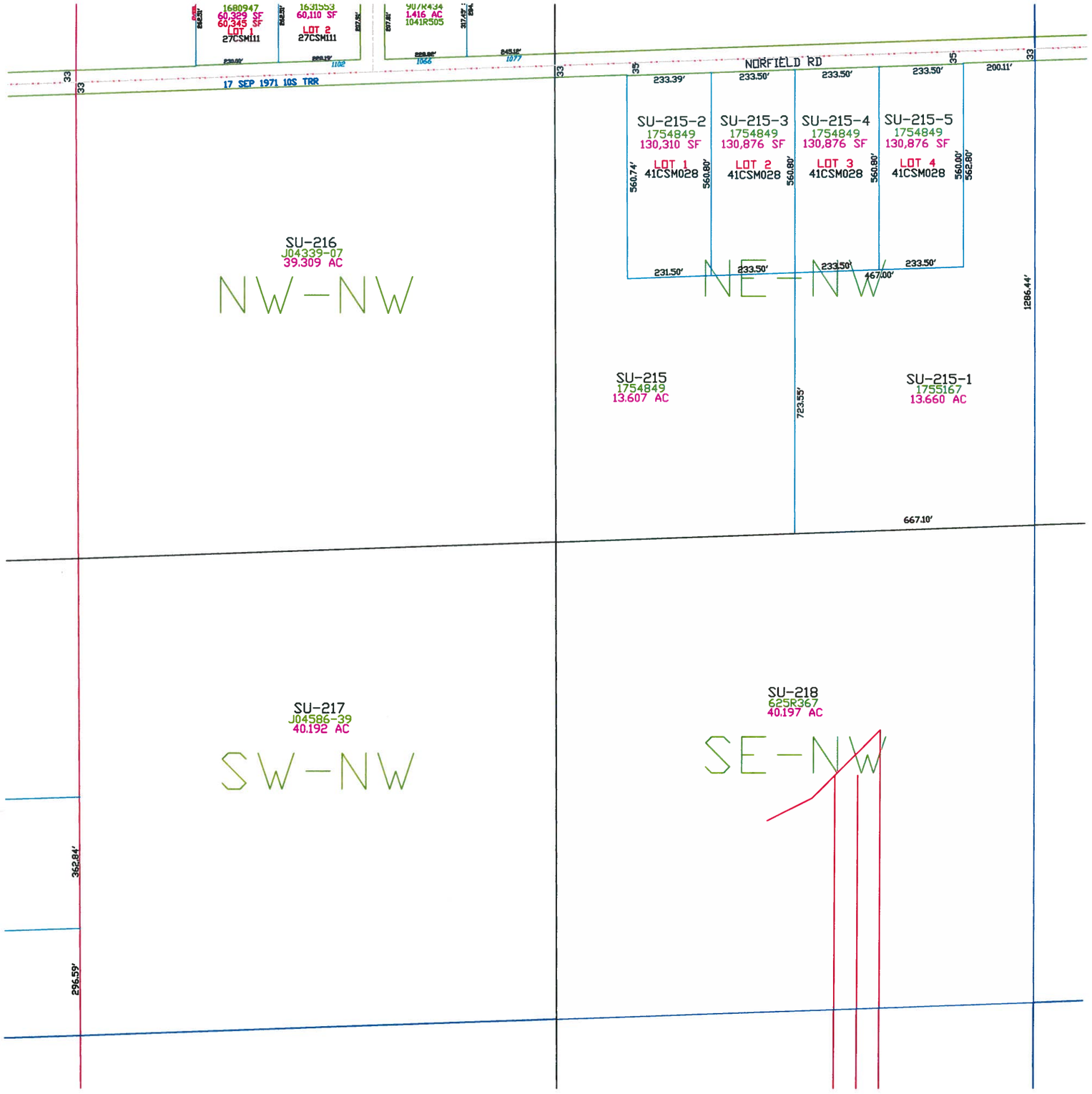

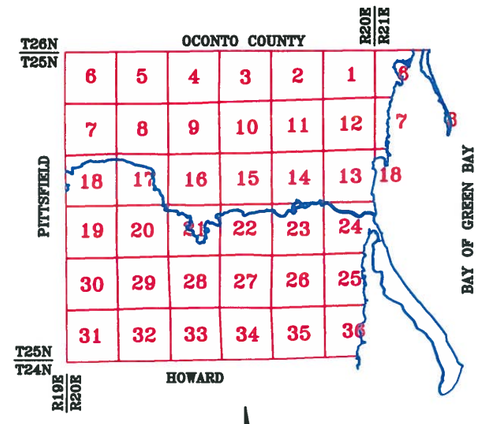





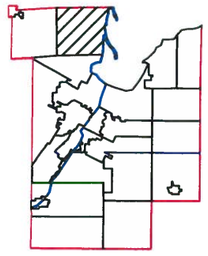

1" = 300'

0 75 150 300 600 900

This is a compilation of records and data located in various county offices and is to be used for reference purposes only. The map is controlled by the field measurements between the corners of the Public Land Survey System and the parcels are mapped from available records which may not precisely fit field conditions. Brown County is not responsible for any inaccuracies.

This map was created by the Brown County Survey Department with funding provided by the Town of Humboldt and the Wisconsin Land Information Program.

© 2003 BROWN COUNTY SURVEY DEPT.
GREEN BAY, WI 54305

Plot date: 02/28/2003
Plotted by: PJF

Village of Suamico

T25N – R20E
SECTION 12
SW1/4

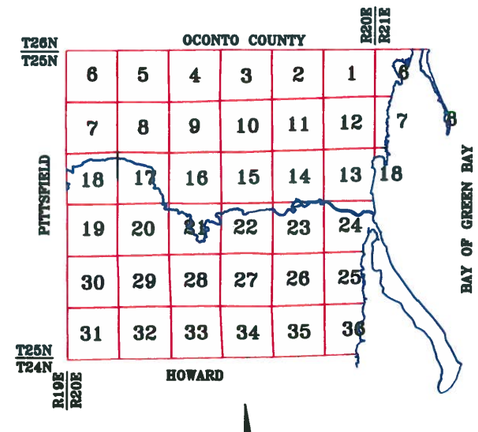





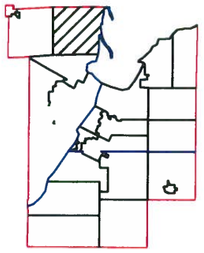

1" = 300'

0 75 150 300 600 900

This is a compilation of records and data located in various county offices and is to be used for reference purposes only. The map is controlled by the field measurements between the corners of the Public Land Survey System and the parcels are mapped from available records which may not precisely fit field conditions. Brown County is not responsible for any inaccuracies.

This map was created by the Brown County Survey Department with funding provided by the Village of Suamico and the Wisconsin Land Information Program.

© 2014 BROWN COUNTY SURVEY DEPT.
GREEN BAY, WI 54305

Plot date: 10/1/2014
Plotted by: DAP

SU-221
J25955-40
40.057 AC

NW-SW

SU-219
75J203-17
30.043 AC

NE-SW

SU-219-1
J20124-26
10.005 AC

SU-222
1804864
38.652 AC
1555423

SW-SW

SU-223
J21452-43
19.010 AC

SE-SW

SU-223-1-1
75J203-18
60,000 SF
LOT 1
46CSM133

SU-223-1
75J203-18
693,440 SF
LOT 1
58CSM256

SU-223-2
J25719-11
59,967 SF
LOT 1
32CSM364

SU-229-1
J25938-9
0.968 AC

SU-2
J0939
3.812

2638282

WILLOW WY

RESORT RD

296.59'
660.76'C/L
13.07'
49.5
165.84'
310.25'
335.00'C/L
983.51'
652.77'
458.65'TO C/L
1311.68'
5.61'
1318.49'TO S/L
2054.59'
200.00'
66
35.33

Village of Suamico

T25N – R20E
SECTION 12
SE1/4

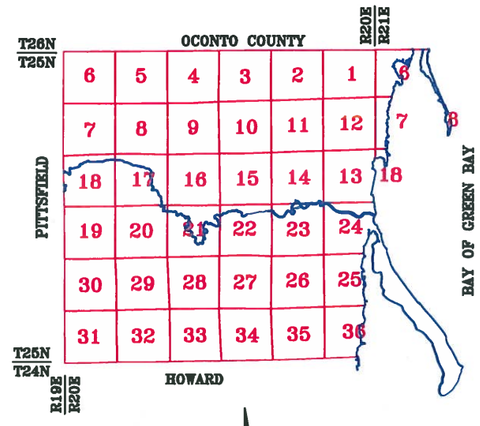



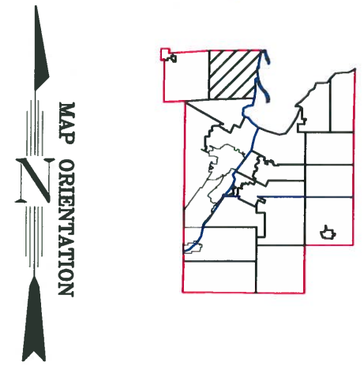

1" = 300'

0 75 150 300 600 900

This is a compilation of records and data located in various county offices and is to be used for reference purposes only. The map is controlled by the field measurements between the corners of the Public Land Survey System and the parcels are mapped from available records which may not precisely fit field conditions. Brown County is not responsible for any inaccuracies.

This map was created by the Brown County Survey Department with funding provided by the Village of Suamico and the Wisconsin Land Information Program.

© 2006 BROWN COUNTY SURVEY DEPT.
GREEN BAY, WI 54305

Plot date: 1/4/07
Plotted by: DAP

Village of Suamico

T25N – R20E
SECTION 13
NE 1/4

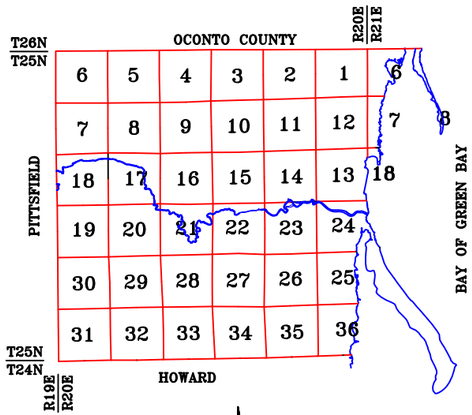



MAP ORIENTATION

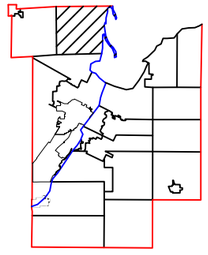

1" = 300'

0 75 150 300 600 900

This is a compilation of records and data located in various county offices and is to be used for reference purposes only. The map is controlled by the field measurements between the corners of the Public Land Survey System and the parcels are mapped from available records which may not precisely fit field conditions. Brown County is not responsible for any inaccuracies.

This map was created by the Brown County Survey Department with funding provided by the Village of Suamico and the Wisconsin Land Information Program.

© 2024 BROWN COUNTY SURVEY DEPT.
GREEN BAY, WI 54305

Plot date: 8/15/2025
Plotted by: TLL

Suamico

T25N – R20E
SECTION 13
NW 1/4

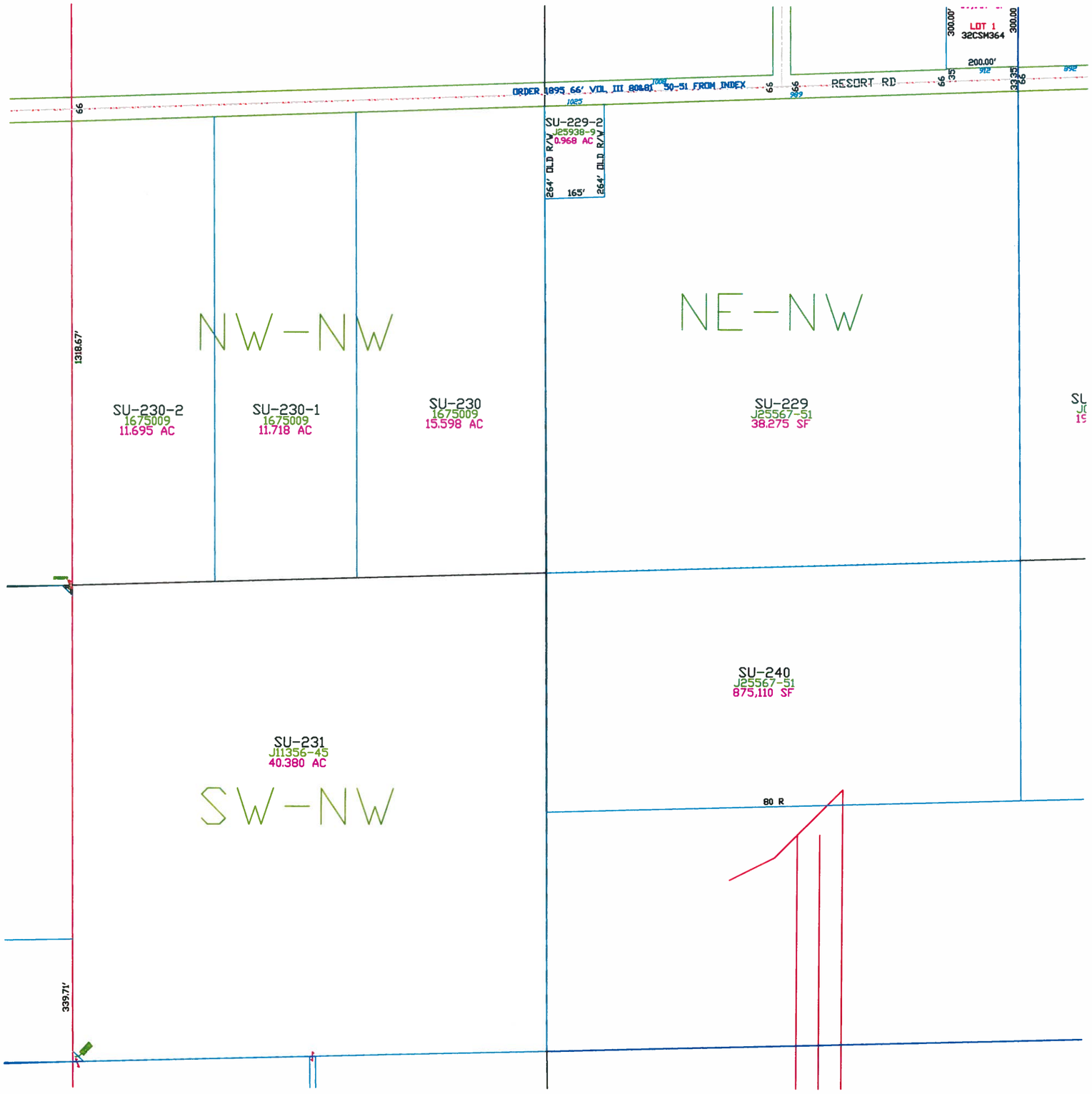

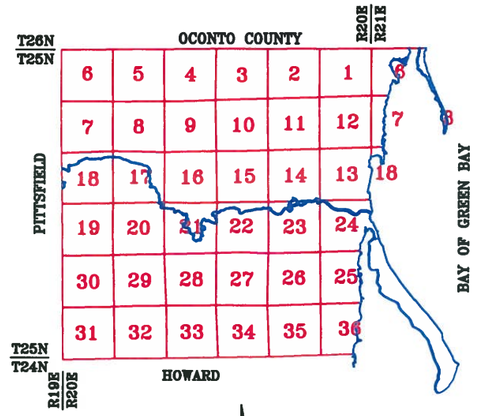





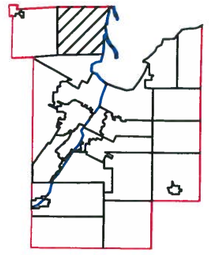

1" = 300'

0 75 150 300 600 900

This is a compilation of records and data located in various county offices and is to be used for reference purposes only. The map is controlled by the field measurements between the corners of the Public Land Survey System and the parcels are mapped from available records which may not precisely fit field conditions. Brown County is not responsible for any inaccuracies.

This map was created by the Brown County Survey Department with funding provided by the Town of Humboldt and the Wisconsin Land Information Program.

© 2003 BROWN COUNTY SURVEY DEPT.
GREEN BAY, WI 54305

Plot date: 02/28/2003
Plotted by: PJF

Village of Suamico

T25N - R20E
SECTION 13
SW1/4

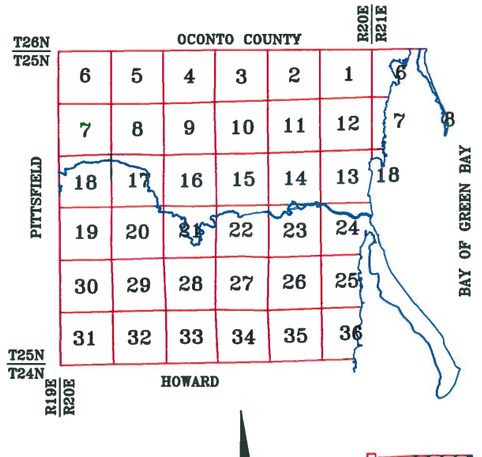





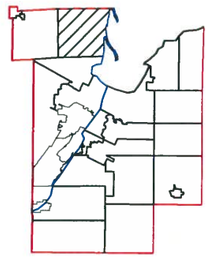

1" = 300'

0 75 150 300 600 900

This is a compilation of records and data located in various county offices and is to be used for reference purposes only. The map is controlled by the field measurements between the corners of the Public Land Survey System and the parcels are mapped from available records which may not precisely fit field conditions. Brown County is not responsible for any inaccuracies.

This map was created by the Brown County Survey Department with funding provided by the Village of Suamico and the Wisconsin Land Information Program.

© 2020 BROWN COUNTY SURVEY DEPT.
GREEN BAY, WI 54305

Plot date: 4/6/2020
Plotted by: CWM

339.71'
626.50'
682.90'
SU-233
1534612
865,259 SF
SU-232
J3693-5
851,080 SF
NW-SW
SU-234-1
J3693-5
131,873 SF
SU-235-4
1534612
688,023 SF
SW-SW
SU-234
J5665-18
513,229 SF
SU-234-3
1732403
177,397 SF
LOT 1
15CSM109
SUNSET BEACH RD
SU-262
75J69-14
2.344 AC±
SU-235
J18439-8
58,336 SF
LOT 1
8CSM173
SU-234-4
1507179
67,389 SF
LOT 8
15CSM109
SU-530-4
8608425
33,173 SF
PCL A
3CSM219
SU-530-7
76J130-18
60,983 SF±
PCL 2
SU-530-1
3270542
61,625 SF
LOT 1
SUAMICO
1165
1139
1115
1095
1060
1035
1010
1000
1320.41'
1320.59'
1316.40'
1316.54'
1316.68'
1316.82'
1316.96'
1317.10'
1317.24'
1317.37'
1317.51'
1317.65'
1317.79'
1317.93'
1318.07'
1318.21'
1318.34'
1318.48'
1318.62'
1318.76'
1318.90'
1319.04'
1319.18'
1319.32'
1319.45'
1319.59'
1319.73'
1319.87'
1320.01'
1320.15'
1320.29'
1320.43'
1320.56'
1320.70'
1320.84'
1320.98'
1321.12'
1321.26'
1321.40'
1321.53'
1321.67'
1321.81'
1321.95'
1322.09'
1322.23'
1322.37'
1322.50'
1322.64'
1322.78'
1322.92'
1323.06'
1323.20'
1323.34'
1323.48'
1323.61'
1323.75'
1323.89'
1324.03'
1324.17'
1324.31'
1324.45'
1324.58'
1324.72'
1324.86'
1325.00'
1325.14'
1325.28'
1325.42'
1325.55'
1325.69'
1325.83'
1325.97'
1326.11'
1326.25'
1326.39'
1326.52'
1326.66'
1326.80'
1326.94'
1327.08'
1327.22'
1327.36'
1327.49'
1327.63'
1327.77'
1327.91'
1328.05'
1328.19'
1328.33'
1328.46'
1328.60'
1328.74'
1328.88'
1329.02'
1329.16'
1329.30'
1329.43'
1329.57'
1329.71'
1329.85'
1329.99'
1330.13'
1330.27'
1330.41'
1330.54'
1330.68'
1330.82'
1330.96'
1331.10'
1331.24'
1331.38'
1331.51'
1331.65'
1331.79'
1331.93'
1332.07'
1332.21'
1332.35'
1332.48'
1332.62'
1332.76'
1332.90'
1333.04'
1333.18'
1333.32'
1333.45'
1333.59'
1333.73'
1333.87'
1334.01'
1334.15'
1334.29'
1334.43'
1334.56'
1334.70'
1334.84'
1334.98'
1335.12'
1335.26'
1335.40'
1335.53'
1335.67'
1335.81'
1335.95'
1336.09'
1336.23'
1336.37'
1336.50'
1336.64'
1336.78'
1336.92'
1337.06'
1337.20'
1337.34'
1337.47'
1337.61'
1337.75'
1337.89'
1338.03'
1338.17'
1338.31'
1338.44'
1338.58'
1338.72'
1338.86'
1339.00'
1339.14'
1339.28'
1339.41'
1339.55'
1339.69'
1339.83'
1339.97'
1340.11'
1340.25'
1340.38'
1340.52'
1340.66'
1340.80'
1340.94'
1341.08'
1341.22'
1341.35'
1341.49'
1341.63'
1341.77'
1341.91'
1342.05'
1342.19'
1342.33'
1342.46'
1342.60'
1342.74'
1342.88'
1343.02'
1343.16'
1343.30'
1343.43'
1343.57'
1343.71'
1343.85'
1343.99'
1344.13'
1344.27'
1344.40'
1344.54'
1344.68'
1344.82'
1344.96'
1345.10'
1345.24'
1345.37'
1345.51'
1345.65'
1345.79'
1345.93'
1346.07'
1346.21'

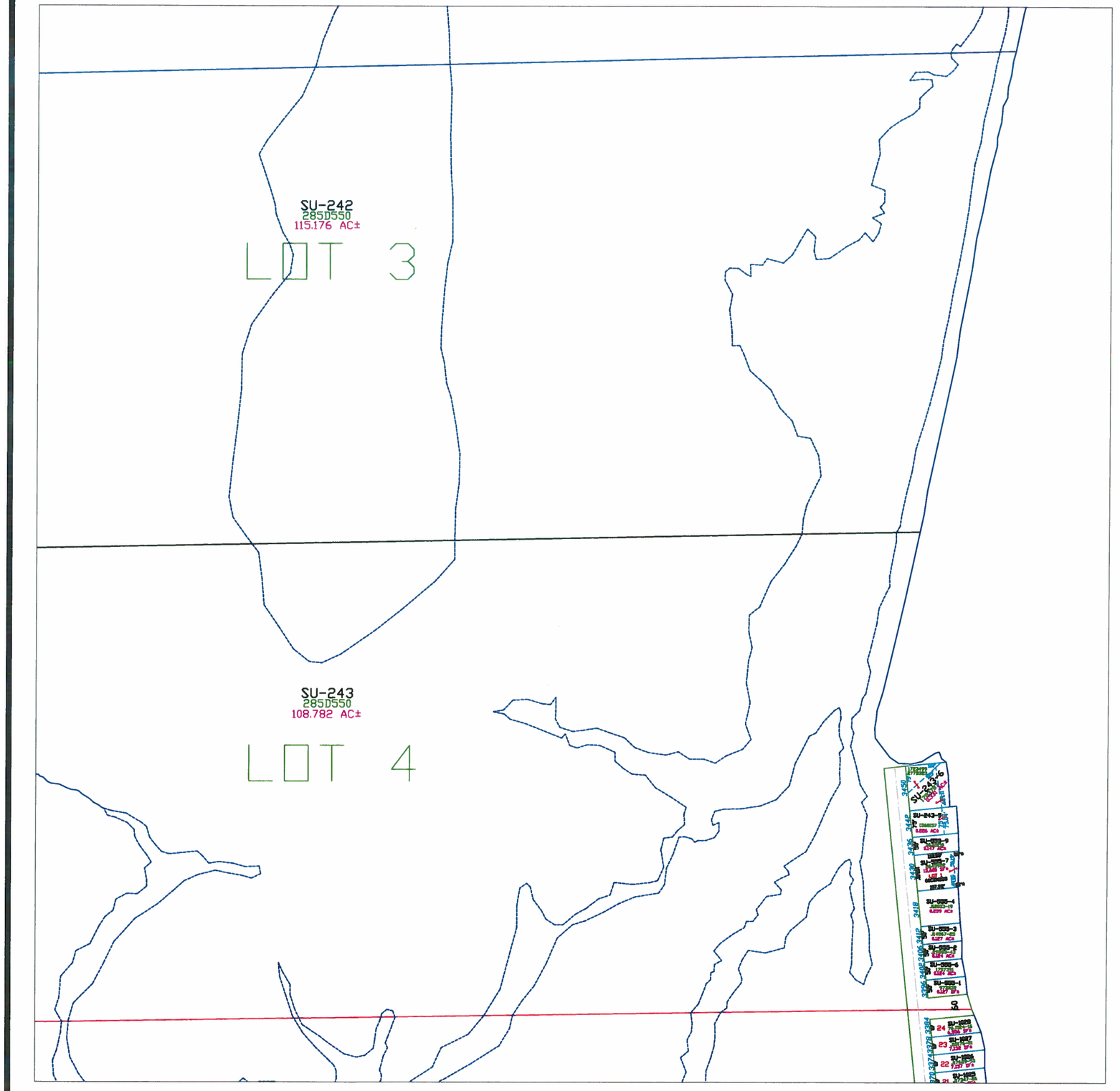

Village of Suamico

T25N – R20E
SECTION 13
SE1/4

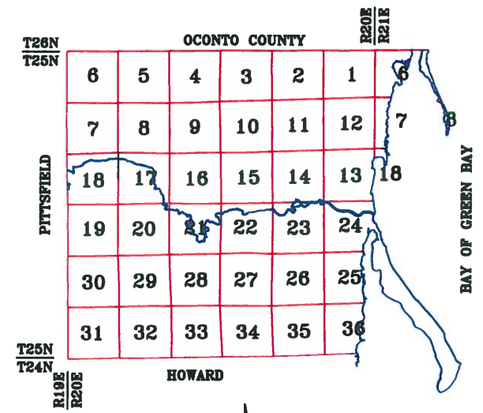



MAP ORIENTATION

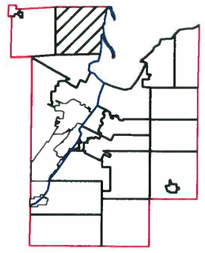

1" = 300'

0 75 150 300 600 900

This is a compilation of records and data located in various county offices and is to be used for reference purposes only. The map is controlled by the field measurements between the corners of the Public Land Survey System and the parcels are mapped from available records which may not precisely fit field conditions. Brown County is not responsible for any inaccuracies.

This map was created by the Brown County Survey Department with funding provided by the Village of Suamico and the Wisconsin Land Information Program.

© 2015 BROWN COUNTY SURVEY DEPT.
GREEN BAY, WI 54305

Plot date: 8/20/2015
Plotted by: TLL

Village of Suamico

T25N – R20E
SECTION 14
NE 1/4

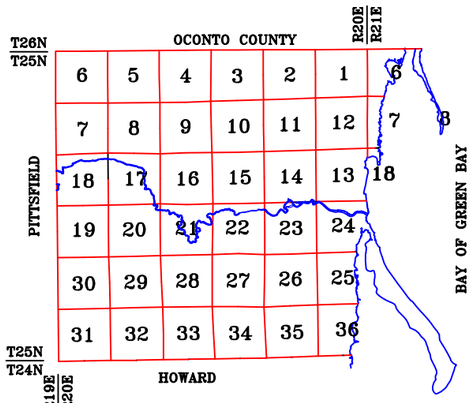



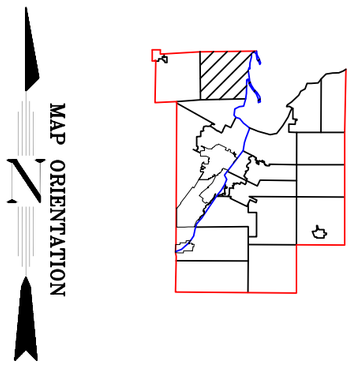

1" = 300'

0 75 150 300 600 900

This is a compilation of records and data located in various county offices and is to be used for reference purposes only. The map is controlled by the field measurements between the corners of the Public Land Survey System and the parcels are mapped from available records which may not precisely fit field conditions. Brown County is not responsible for any inaccuracies.

This map was created by the Brown County Survey Department with funding provided by the Village of Suamico and the Wisconsin Land Information Program.

© 2024 BROWN COUNTY SURVEY DEPT.
GREEN BAY, WI 54305

Plot date: 1/20/2025
Plotted by: CWM

Village of Suamico

T25N - R20E
SECTION 14
NW 1/4

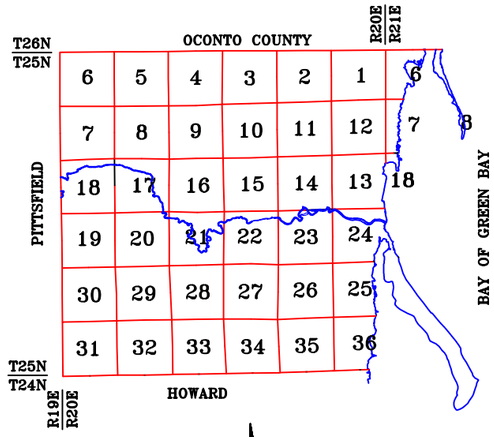



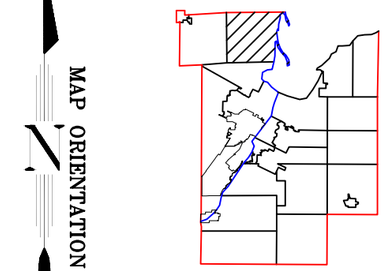

1" = 300'

0 75 150 300 600 900

This is a compilation of records and data located in various county offices and is to be used for reference purposes only. The map is controlled by the field measurements between the corners of the Public Land Survey System and the parcels are mapped from available records which may not precisely fit field conditions. Brown County is not responsible for any inaccuracies.

This map was created by the Brown County Survey Department with funding provided by the Village of Suamico and the Wisconsin Land Information Program.

© 2023 BROWN COUNTY SURVEY DEPT.
GREEN BAY, WI 54305

Plot date: 1/22/2024
Plotted by: CWM

Village of Suamico

T25N – R20E
SECTION 14
NE1/4 – SW1/4

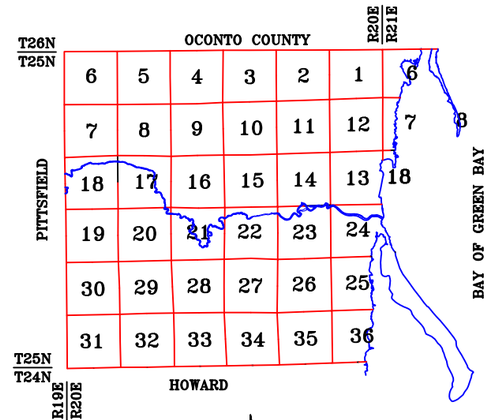



MAP ORIENTATION

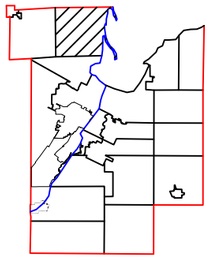

1" = 150'

0 37.5 75 150 300 450

This is a compilation of records and data located in various county offices and is to be used for reference purposes only. The map is controlled by the field measurements between the corners of the Public Land Survey System and the parcels are mapped from available records which may not precisely fit field conditions. Brown County is not responsible for any inaccuracies.

This map was created by the Brown County Survey Department with funding provided by the Village of Suamico and the Wisconsin Land Information Program.

© 2022 BROWN COUNTY SURVEY DEPT.
GREEN BAY, WI 54305

Plot date: 4/20/2022
Plotted by: TLL

Village of Suamico

T25N - R20E
SECTION 14
NW1/4 - SW1/4

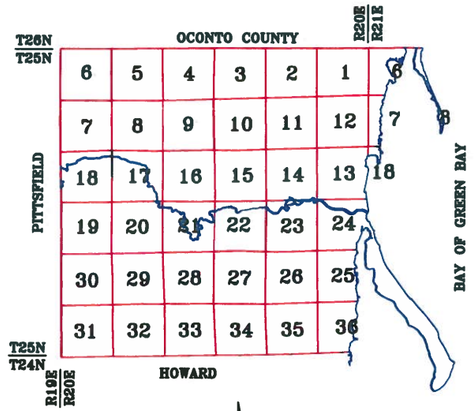

COUNTY OF BROWN
GREEN BAY, WISCONSIN

MAP ORIENTATION

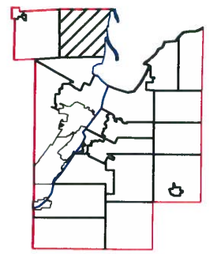

1" = 150'

0 37.5 75 150 300 450

This is a compilation of records and data located in various county offices and is to be used for reference purposes only. The map is controlled by the field measurements between the corners of the Public Land Survey System and the parcels are mapped from available records which may not precisely fit field conditions. Brown County is not responsible for any inaccuracies.

This map was created by the Brown County Survey Department with funding provided by the Village of Suamico and the Wisconsin Land Information Program.

© 2015 BROWN COUNTY SURVEY DEPT.
GREEN BAY, WI 54305

Plot date: 8/18/15
Plotted by: DAP

Village of Suamico

T25N - R20E
SECTION 14
SW 1/4 - SW 1/4

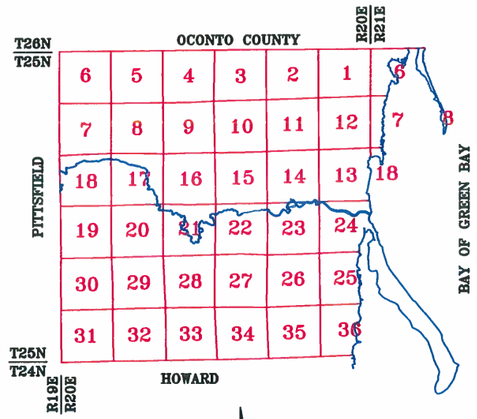





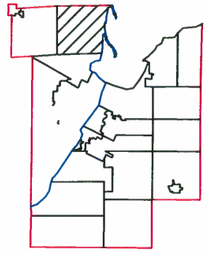

1" = 150'

0 37.5 75 150 300 450

This is a compilation of records and data located in various county offices and is to be used for reference purposes only. The map is controlled by the field measurements between the corners of the Public Land Survey System and the parcels are mapped from available records which may not precisely fit field conditions. Brown County is not responsible for any inaccuracies.

This map was created by the Brown County Survey Department with funding provided by the Village of Suamico and the Wisconsin Land Information Program.

© 2004 BROWN COUNTY SURVEY DEPT.
GREEN BAY, WI 54305

Plot date: 7/2/04
Plotted by: TLL

Village of Suamico

T25N - R20E
SECTION 14
GOVT LOT 5

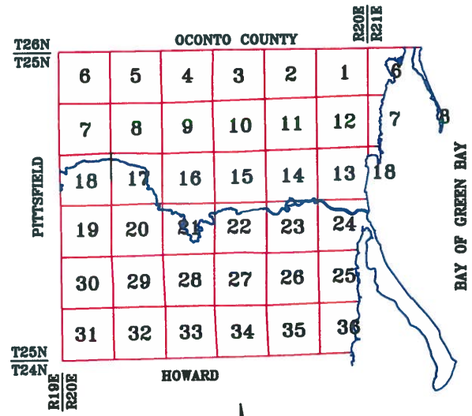

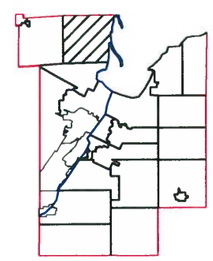

MAP ORIENTATION

1" = 150'

0 37.5 75 150 300 450

This is a compilation of records and data located in various county offices and is to be used for reference purposes only. The map is controlled by the field measurements between the corners of the Public Land Survey System and the parcels are mapped from available records which may not precisely fit field conditions. Brown County is not responsible for any inaccuracies.

This map was created by the Brown County Survey Department with funding provided by the Village of Suamico and the Wisconsin Land Information Program.

© 2016 BROWN COUNTY SURVEY DEPT.
GREEN BAY, WI 54305

Plot date: 4/5/2016
Plotted by: TLL

Village of Suamico

T25N - R20E
SECTION 14
SE 1/4

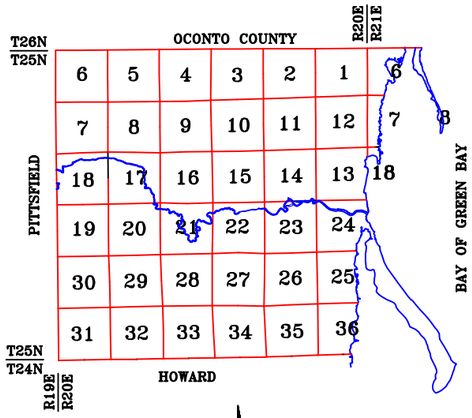





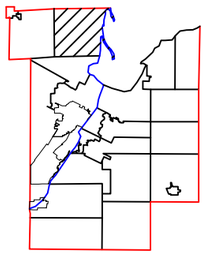

1" = 300'

0 75 150 300 600 900

This is a compilation of records and data located in various county offices and is to be used for reference purposes only. The map is controlled by the field measurements between the corners of the Public Land Survey System and the parcels are mapped from available records which may not precisely fit field conditions. Brown County is not responsible for any inaccuracies.

This map was created by the Brown County Survey Department with funding provided by the Village of Suamico and the Wisconsin Land Information Program.

© 2024 BROWN COUNTY SURVEY DEPT.
GREEN BAY, WI 54305

Plot date: 9/2/2025
Plotted by: CWM

Village of Suamico

T25N – R20E
SECTION 15
NE 1/4

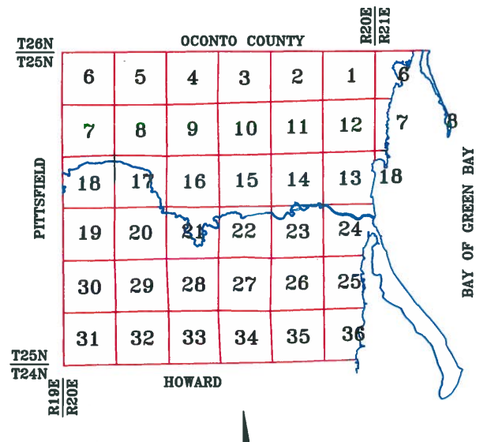

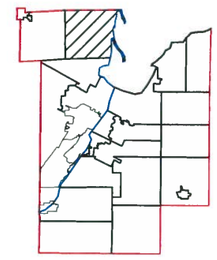

MAP ORIENTATION

1" = 300'

0 75 150 300 600 900

This is a compilation of records and data located in various county offices and is to be used for reference purposes only. The map is controlled by the field measurements between the corners of the Public Land Survey System and the parcels are mapped from available records which may not precisely fit field conditions. Brown County is not responsible for any inaccuracies.

This map was created by the Brown County Survey Department with funding provided by the Village of Suamico and the Wisconsin Land Information Program.

© 2019 BROWN COUNTY SURVEY DEPT.
GREEN BAY, WI 54305

Plot date: 8/22/2019
Plotted by: CWM

Village of Suamico

T25N – R20E
SECTION 15
NW1/4

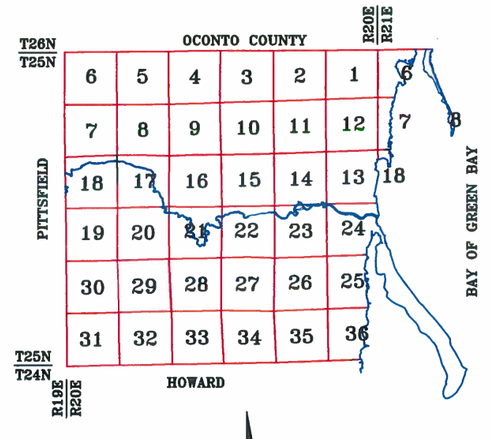

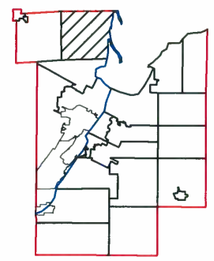

MAP ORIENTATION

1" = 300'

0 75 150 300 600 900

This is a compilation of records and data located in various county offices and is to be used for reference purposes only. The map is controlled by the field measurements between the corners of the Public Land Survey System and the parcels are mapped from available records which may not precisely fit field conditions. Brown County is not responsible for any inaccuracies.

This map was created by the Brown County Survey Department with funding provided by the Village of Suamico and the Wisconsin Land Information Program.

© 2020 BROWN COUNTY SURVEY DEPT.
GREEN BAY, WI 54305

Plot date: 2/25/2020
Plotted by: CWM

Village of Suamico

T25N – R20E
SECTION 15
SW 1/4

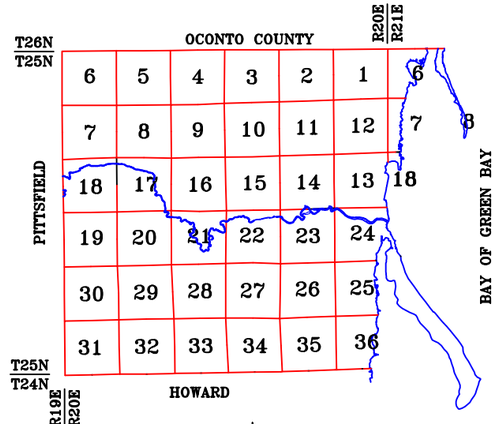





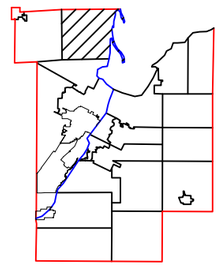

1" = 300'

0 75 150 300 600 900

This is a compilation of records and data located in various county offices and is to be used for reference purposes only. The map is controlled by the field measurements between the corners of the Public Land Survey System and the parcels are mapped from available records which may not precisely fit field conditions. Brown County is not responsible for any inaccuracies.

This map was created by the Brown County Survey Department with funding provided by the Village of Suamico and the Wisconsin Land Information Program.

© 2022 BROWN COUNTY SURVEY DEPT.
GREEN BAY, WI 54305

Plot date: 8-12-2022
Plotted by: CWM

Village of Suamico

T25N – R20E
SECTION 15
SE 1/4

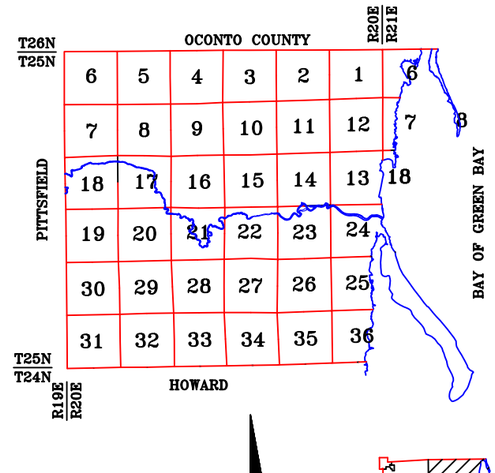



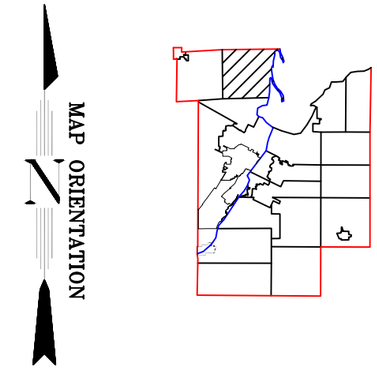

1" = 300'

0 75 150 300 600 900

This is a compilation of records and data located in various county offices and is to be used for reference purposes only. The map is controlled by the field measurements between the corners of the Public Land Survey System and the parcels are mapped from available records which may not precisely fit field conditions. Brown County is not responsible for any inaccuracies.

This map was created by the Brown County Survey Department with funding provided by the Village of Suamico and the Wisconsin Land Information Program.

© 2021 BROWN COUNTY SURVEY DEPT.
GREEN BAY, WI 54305

Plot date: 10-27-2021
Plotted by: TLL

Village of Suamico

T25N – R20E
SECTION 16
NE1/4

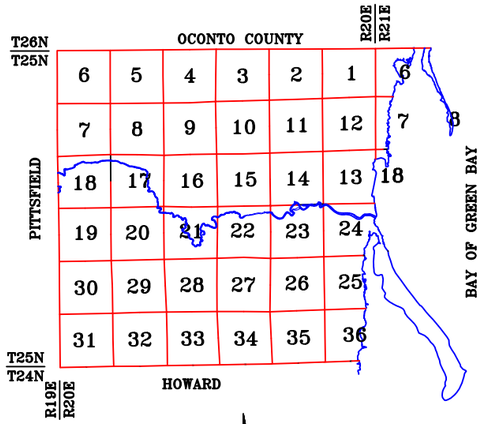

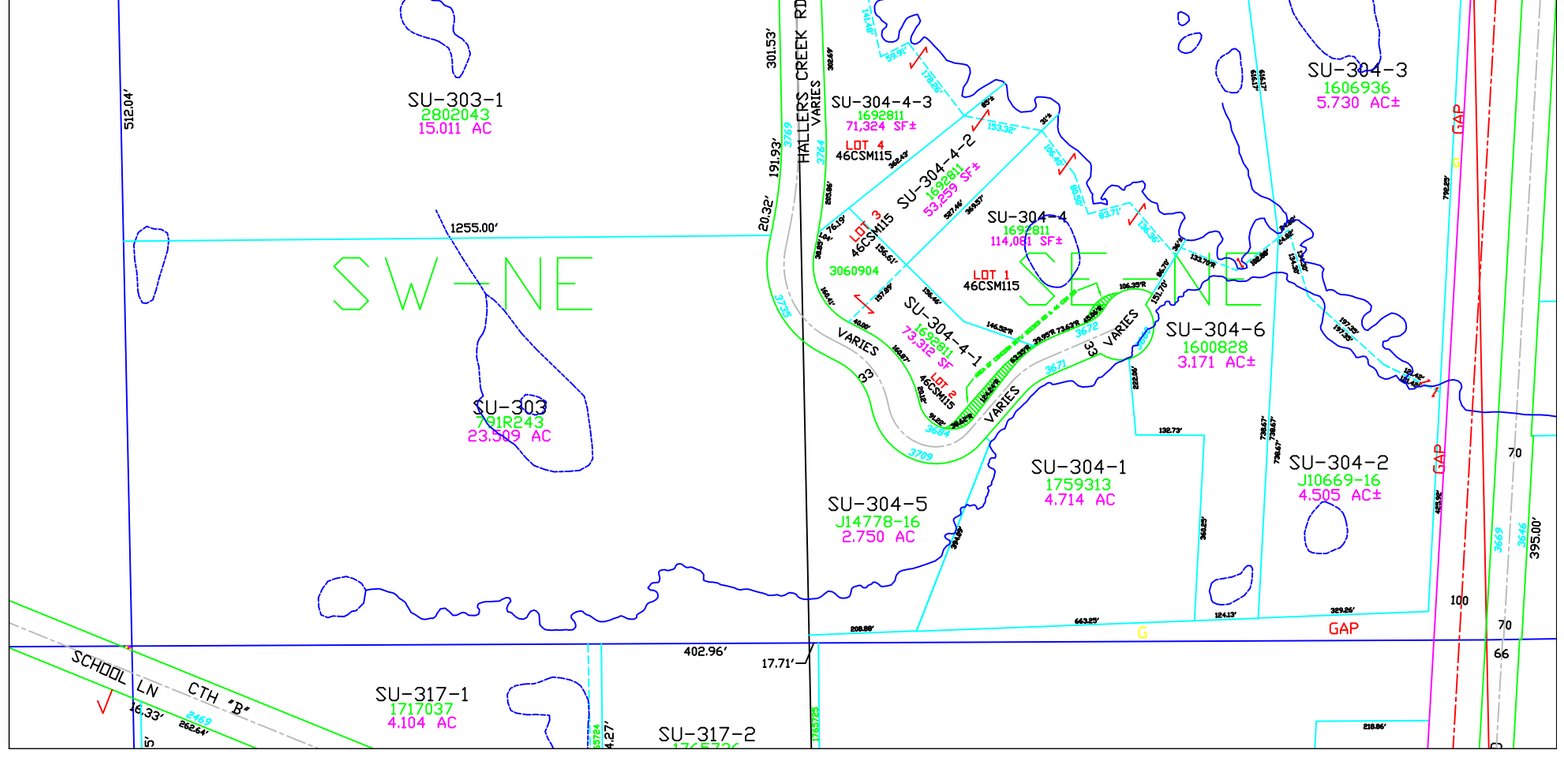



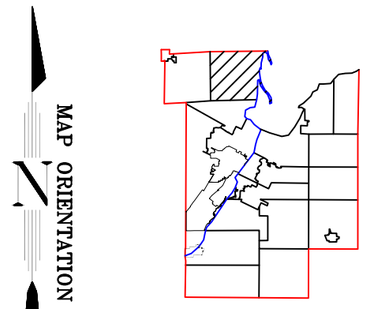

1" = 300'

0 75 150 300 600 900

This is a compilation of records and data located in various county offices and is to be used for reference purposes only. The map is controlled by the field measurements between the corners of the Public Land Survey System and the parcels are mapped from available records which may not precisely fit field conditions. Brown County is not responsible for any inaccuracies.

This map was created by the Brown County Survey Department with funding provided by the Village of Suamico and the Wisconsin Land Information Program.

© 2024 BROWN COUNTY SURVEY DEPT.
GREEN BAY, WI 54305

Plot date: 5/16/2024
Plotted by: TLL

Village of Suamico

T25N - R20E
SECTION 16
NW1/4

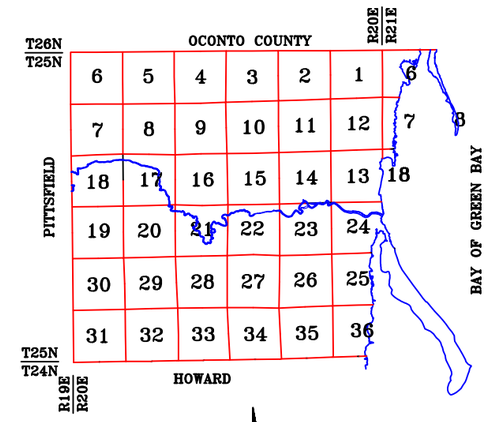





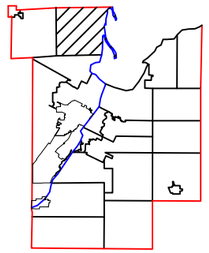

1" = 300'

0 75 150 300 600 900

This is a compilation of records and data located in various county offices and is to be used for reference purposes only. The map is controlled by the field measurements between the corners of the Public Land Survey System and the parcels are mapped from available records which may not precisely fit field conditions. Brown County is not responsible for any inaccuracies.

This map was created by the Brown County Survey Department with funding provided by the Village of Suamico and the Wisconsin Land Information Program.

© 2024 BROWN COUNTY SURVEY DEPT.
GREEN BAY, WI 54305

Plot date: 8/26/2024
Plotted by: CWM

Village of Suamico

T25N – R20E
SECTION 16
SW1/4

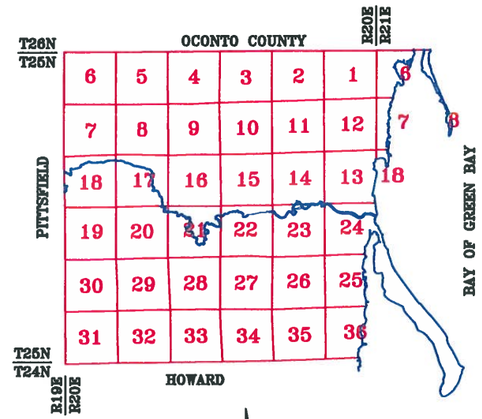

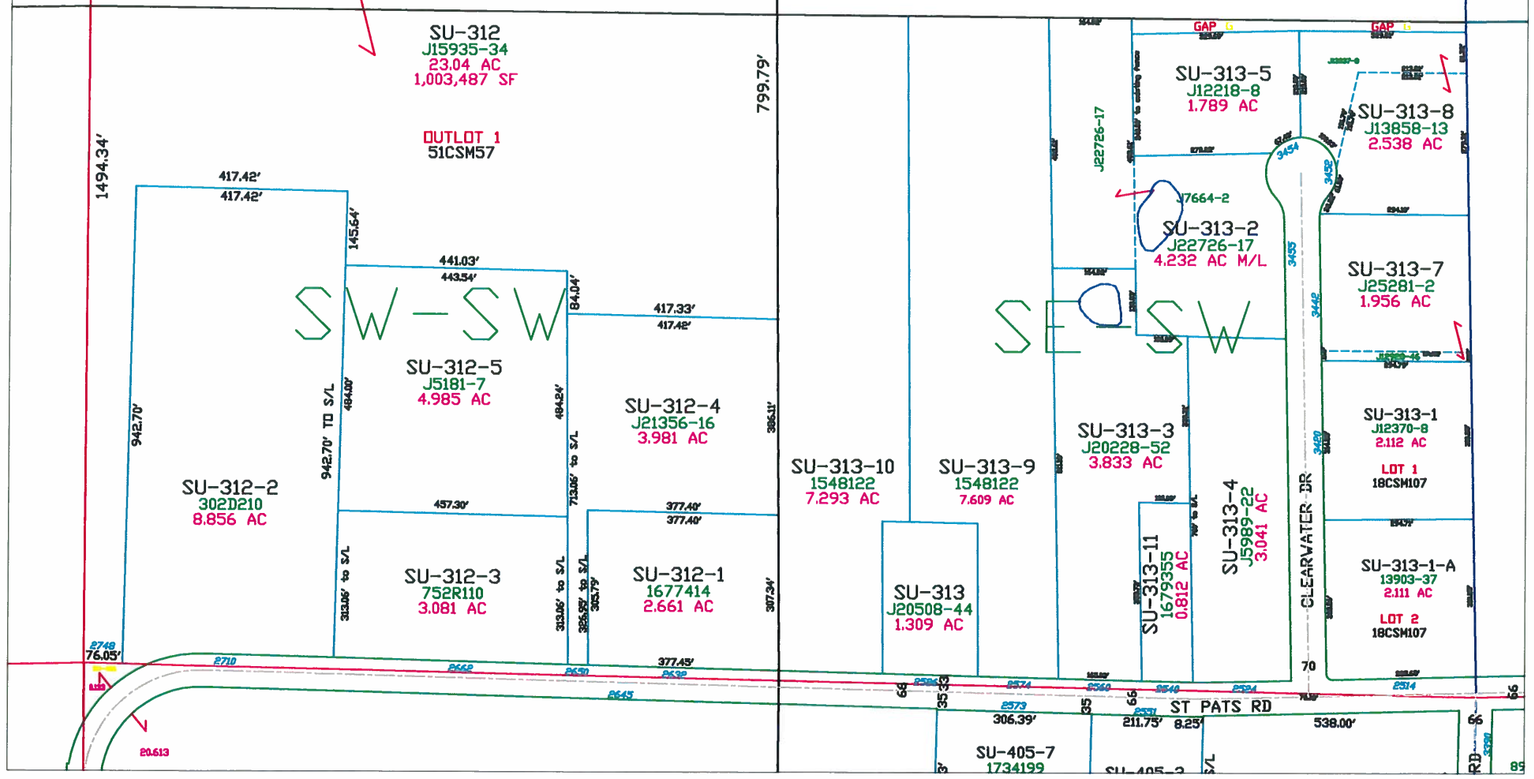



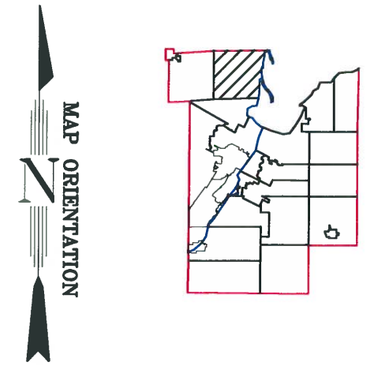

1" = 300'

0 75 150 300 600 900

This is a compilation of records and data located in various county offices and is to be used for reference purposes only. The map is controlled by the field measurements between the corners of the Public Land Survey System and the parcels are mapped from available records which may not precisely fit field conditions. Brown County is not responsible for any inaccuracies.

This map was created by the Brown County Survey Department with funding provided by the Village of Suamico and the Wisconsin Land Information Program.

© 2007 BROWN COUNTY SURVEY DEPT.
GREEN BAY, WI 54305

Plot date: 2/4/08
Plotted by: DAP

Village of Suamico

T25N – R20E
SECTION 16
SE 1/4

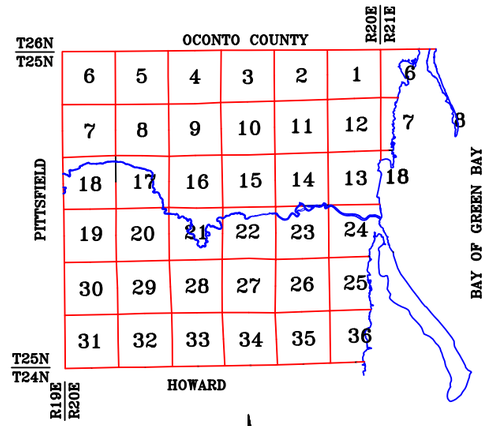





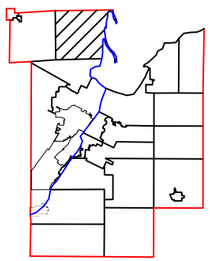

1" = 300'

0 75 150 300 600 900

This is a compilation of records and data located in various county offices and is to be used for reference purposes only. The map is controlled by the field measurements between the corners of the Public Land Survey System and the parcels are mapped from available records which may not precisely fit field conditions. Brown County is not responsible for any inaccuracies.

This map was created by the Brown County Survey Department with funding provided by the Village of Suamico and the Wisconsin Land Information Program.

© 2022 BROWN COUNTY SURVEY DEPT.
GREEN BAY, WI 54305

Plot date: 2/24/2022
Plotted by: TLL

Village of Suamico

T25N – R20E
SECTION 17
NE 1/4

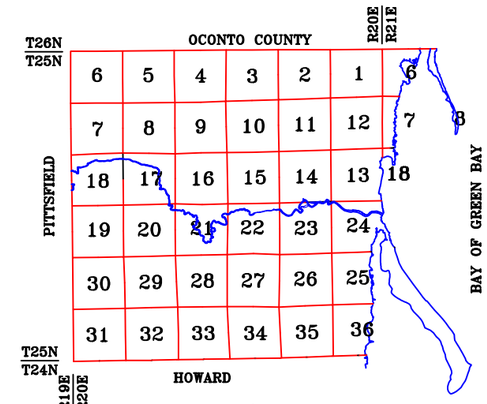



MAP ORIENTATION

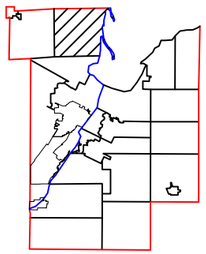

1" = 300'

0 150 300 600 1200 1800

This is a compilation of records and data located in various county offices and is to be used for reference purposes only. The map is controlled by the field measurements between the corners of the Public Land Survey System and the parcels are mapped from available records which may not precisely fit field conditions. Brown County is not responsible for any inaccuracies.

This map was created by the Brown County Survey Department with funding provided by the Village of Suamico and the Wisconsin Land Information Program.

© 2024 BROWN COUNTY SURVEY DEPT.
GREEN BAY, WI 54305

Plot date: 1/23/2025
Plotted by: CWM

Village of Suamico

T25N - R20E
SECTION 17
NW 1/4

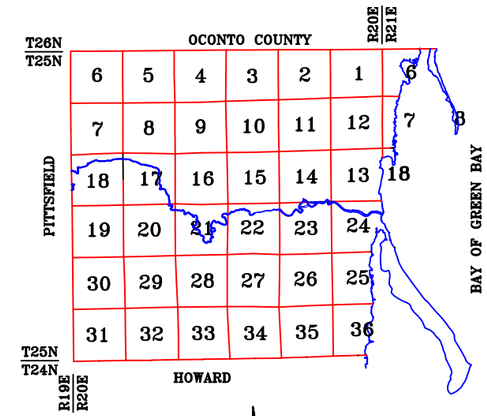



MAP ORIENTATION

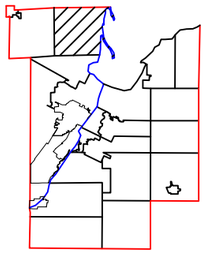

1" = 300'

0 150 300 600 1200 1800

This is a compilation of records and data located in various county offices and is to be used for reference purposes only. The map is controlled by the field measurements between the corners of the Public Land Survey System and the parcels are mapped from available records which may not precisely fit field conditions. Brown County is not responsible for any inaccuracies.

This map was created by the Brown County Survey Department with funding provided by the Village of Suamico and the Wisconsin Land Information Program.

© 2024 BROWN COUNTY SURVEY DEPT.
GREEN BAY, WI 54305

Plot date: 1/23/2025
Plotted by: CWM

Village of Suamico

T25N – R20E
SECTION 17
SW1/4

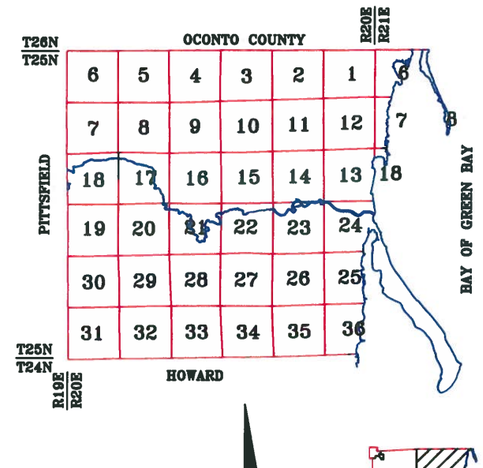



MAP ORIENTATION

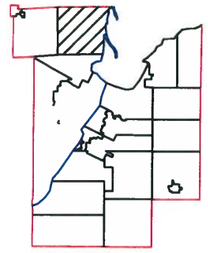

1" = 300'

0 75 150 300 600 900

This is a compilation of records and data located in various county offices and is to be used for reference purposes only. The map is controlled by the field measurements between the corners of the Public Land Survey System and the parcels are mapped from available records which may not precisely fit field conditions. Brown County is not responsible for any inaccuracies.

This map was created by the Brown County Survey Department with funding provided by the Village of Suamico and the Wisconsin Land Information Program.

© 2014 BROWN COUNTY SURVEY DEPT.
GREEN BAY, WI 54305

Plot date: 9/26/2014
Plotted by: DAP

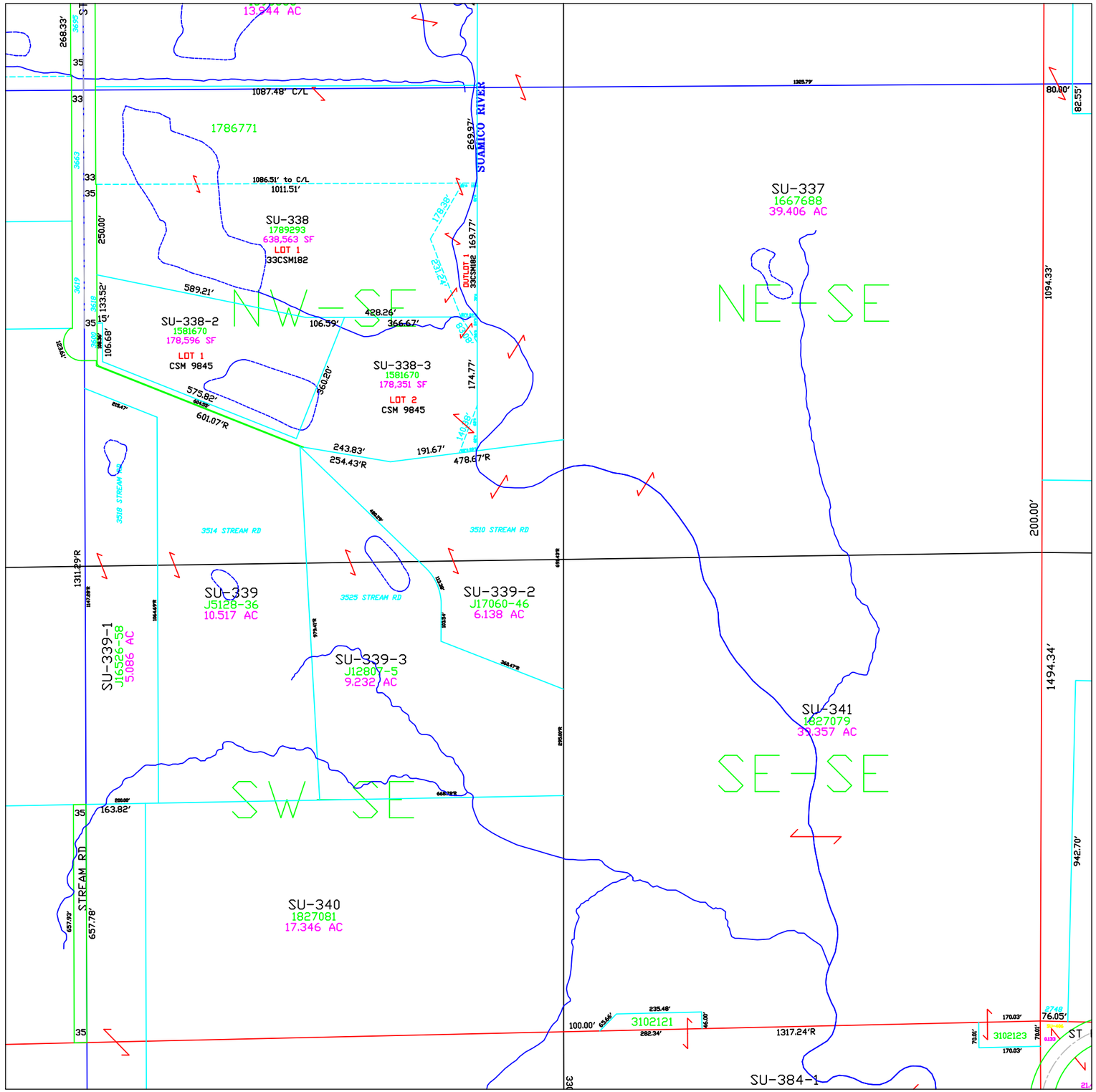

Village of Suamico

T25N – R20E
SECTION 17
SE 1/4

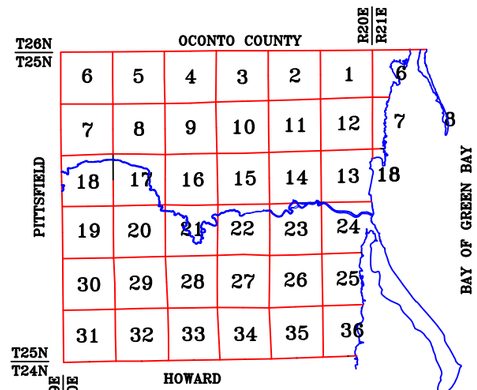

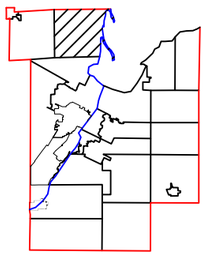

COUNTY OF BROWN
GREEN BAY, WISCONSIN

MAP ORIENTATION

1" = 300'

0 75 150 300 600 900

This is a compilation of records and data located in various county offices and is to be used for reference purposes only. The map is controlled by the field measurements between the corners of the Public Land Survey System and the parcels are mapped from available records which may not precisely fit field conditions. Brown County is not responsible for any inaccuracies.

This map was created by the Brown County Survey Department with funding provided by the Village of Suamico and the Wisconsin Land Information Program.

© 2024 BROWN COUNTY SURVEY DEPT.
GREEN BAY, WI 54305

Plot date: 10/6/2025
Plotted by: TLL

Village of Suamico

T25N - R20E
SECTION 18
NE 1/4

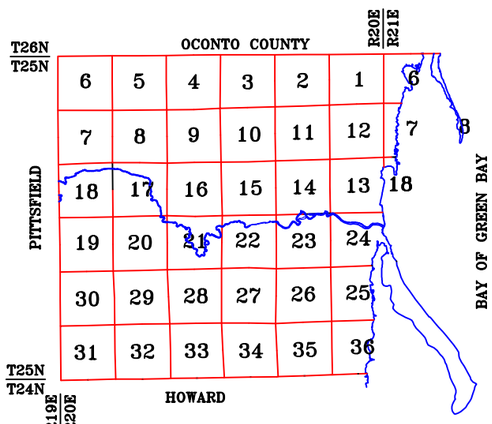



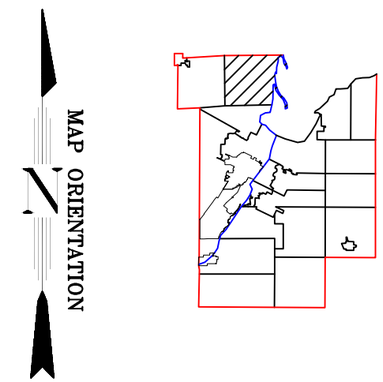

1" ≡ 300'

0 75 150 300 600 900

This is a compilation of records and data located in various county offices and is to be used for reference purposes only. The map is controlled by the field measurements between the corners of the Public Land Survey System and the parcels are mapped from available records which may not precisely fit field conditions. Brown County is not responsible for any inaccuracies.

This map was created by the Brown County Survey Department with funding provided by the Village of Suamico and the Wisconsin Land Information Program.

© 2024 BROWN COUNTY SURVEY DEPT.
GREEN BAY, WI 54305

Plot date: 4/17/2024
Plotted by: CWM

Village of Suamico

T25N – R20E
SECTION 18
NW 1/4

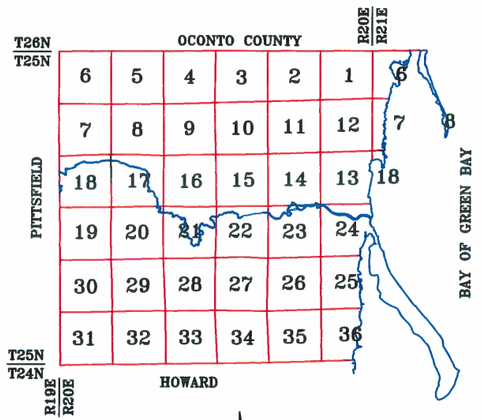



MAP ORIENTATION

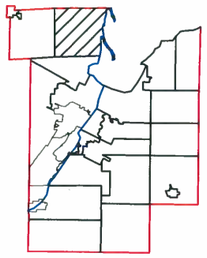

1" = 300'

0 75 150 300 600 900

This is a compilation of records and data located in various county offices and is to be used for reference purposes only. The map is controlled by the field measurements between the corners of the Public Land Survey System and the parcels are mapped from available records which may not precisely fit field conditions. Brown County is not responsible for any inaccuracies.

This map was created by the Brown County Survey Department with funding provided by the Village of Suamico and the Wisconsin Land Information Program.

© 2019 BROWN COUNTY SURVEY DEPT.
GREEN BAY, WI 54305

Plot date: 4/11/2019
Plotted by: TLL

Village of Suamico

T25N - R20E
SECTION 18
SW 1/4

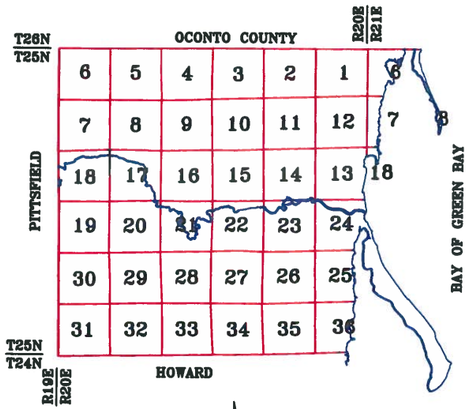

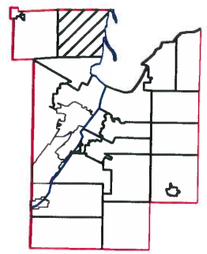

MAP ORIENTATION

1" = 300'

0 75 150 300 600 900

This is a compilation of records and data located in various county offices and is to be used for reference purposes only. The map is controlled by the field measurements between the corners of the Public Land Survey System and the parcels are mapped from available records which may not precisely fit field conditions. Brown County is not responsible for any inaccuracies.

This map was created by the Brown County Survey Department with funding provided by the Village of Suamico and the Wisconsin Land Information Program.

© 2017 BROWN COUNTY SURVEY DEPT.
GREEN BAY, WI 54305

Plot date: 10/6/2017
Plotted by: TLL

Village of Suamico

T25N - R20E
SECTION 18
SE 1/4

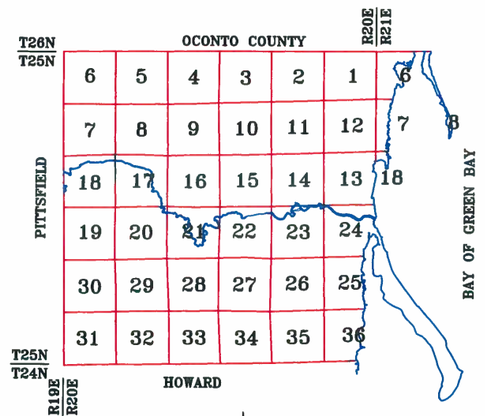



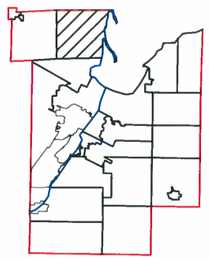

1" = 300'

0 75 150 300 600 900

This is a compilation of records and data located in various county offices and is to be used for reference purposes only. The map is controlled by the field measurements between the corners of the Public Land Survey System and the parcels are mapped from available records which may not precisely fit field conditions. Brown County is not responsible for any inaccuracies.

This map was created by the Brown County Survey Department with funding provided by the Village of Suamico and the Wisconsin Land Information Program.

© 2019 BROWN COUNTY SURVEY DEPT.
GREEN BAY, WI 54305

Plot date: 3/20/2019
Plotted by: CWM

Village of Suamico

T25N - R20E
SECTION 19
NE1/4

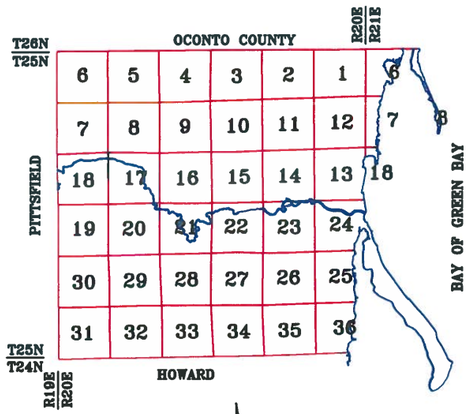



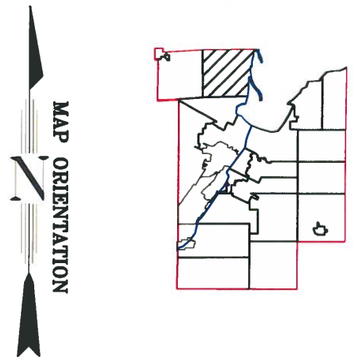

1" = 300'

0 75 150 300 600 900

This is a compilation of records and data located in various county offices and is to be used for reference purposes only. The map is controlled by the field measurements between the corners of the Public Land Survey System and the parcels are mapped from available records which may not precisely fit field conditions. Brown County is not responsible for any inaccuracies.

This map was created by the Brown County Survey Department with funding provided by the Village of Suamico and the Wisconsin Land Information Program.

© 2011 BROWN COUNTY SURVEY DEPT.
GREEN BAY, WI 54305

Plot date: 10/24/11
Plotted by: DAP

Village of Suamico

T25N - R20E
SECTION 19
NW1/4

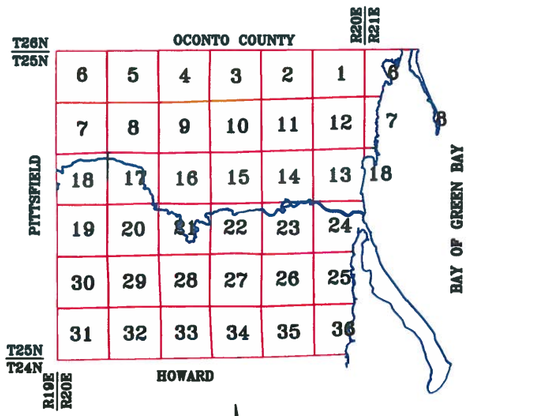

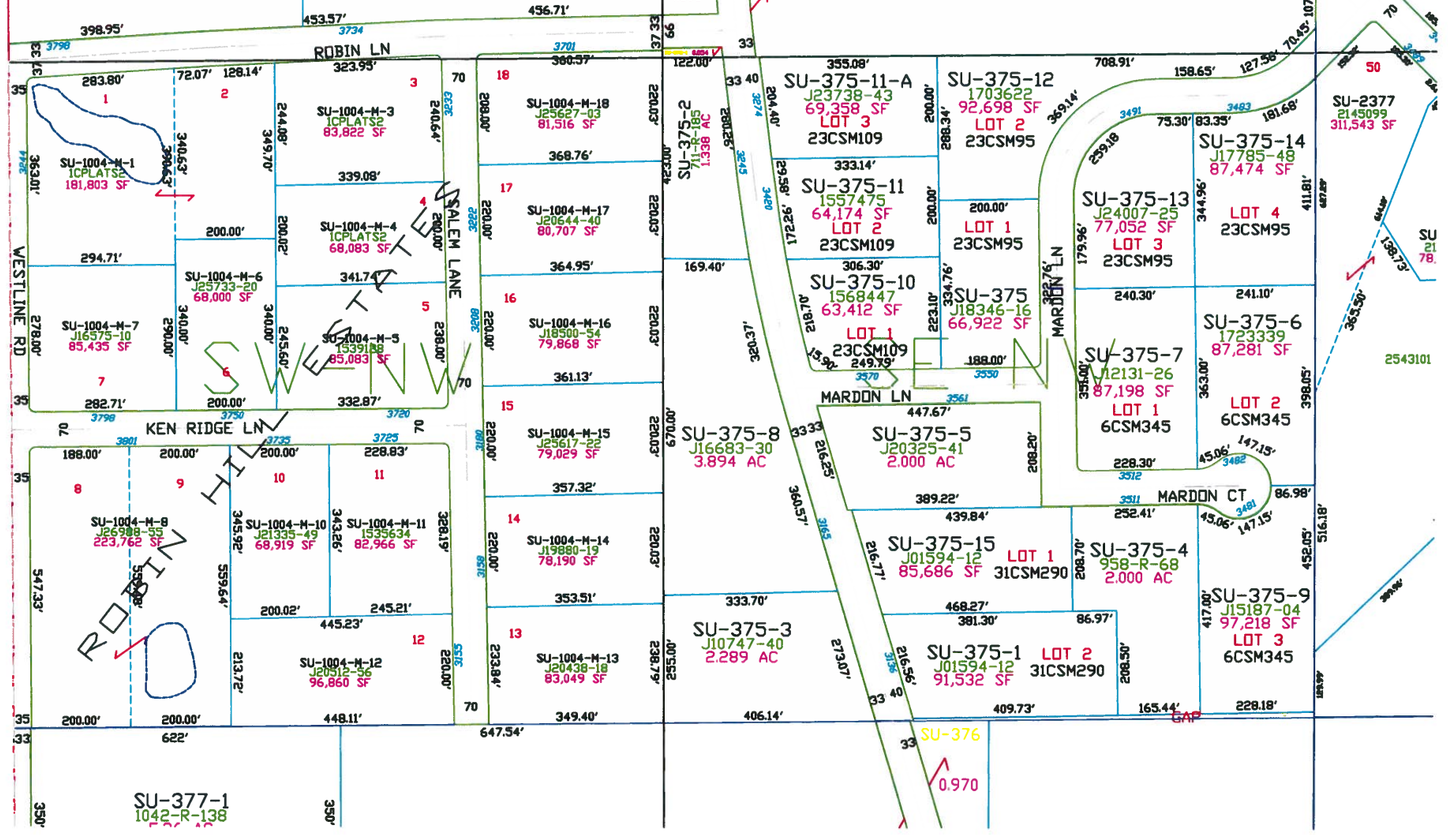



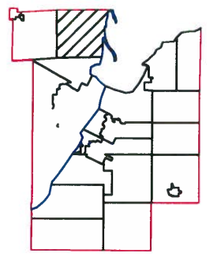

1" = 300'

0 75 150 300 600 900

This is a compilation of records and data located in various county offices and is to be used for reference purposes only. The map is controlled by the field measurements between the corners of the Public Land Survey System and the parcels are mapped from available records which may not precisely fit field conditions. Brown County is not responsible for any inaccuracies.

This map was created by the Brown County Survey Department with funding provided by the Village of Suamico and the Wisconsin Land Information Program.

© 2014 BROWN COUNTY SURVEY DEPT.
GREEN BAY, WI 54305

Plot date: 3/18/2014
Plotted by: TLL

Village of Suamico

T25N - R20E
SECTION 19
SW1/4

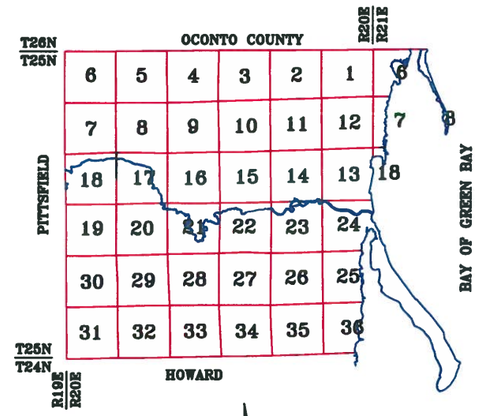



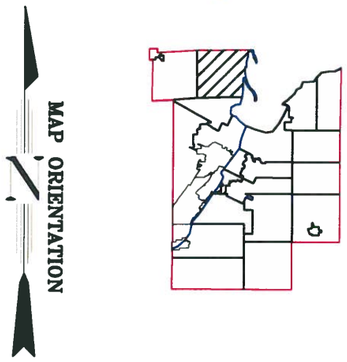

1" = 300'

0 75 150 300 600 900

This is a compilation of records and data located in various county offices and is to be used for reference purposes only. The map is controlled by the field measurements between the corners of the Public Land Survey System and the parcels are mapped from available records which may not precisely fit field conditions. Brown County is not responsible for any inaccuracies.

This map was created by the Brown County Survey Department with funding provided by the Village of Suamico and the Wisconsin Land Information Program.

© 2013 BROWN COUNTY SURVEY DEPT.
GREEN BAY, WI 54305

Plot date: 6/28/2013
Plotted by: TLL

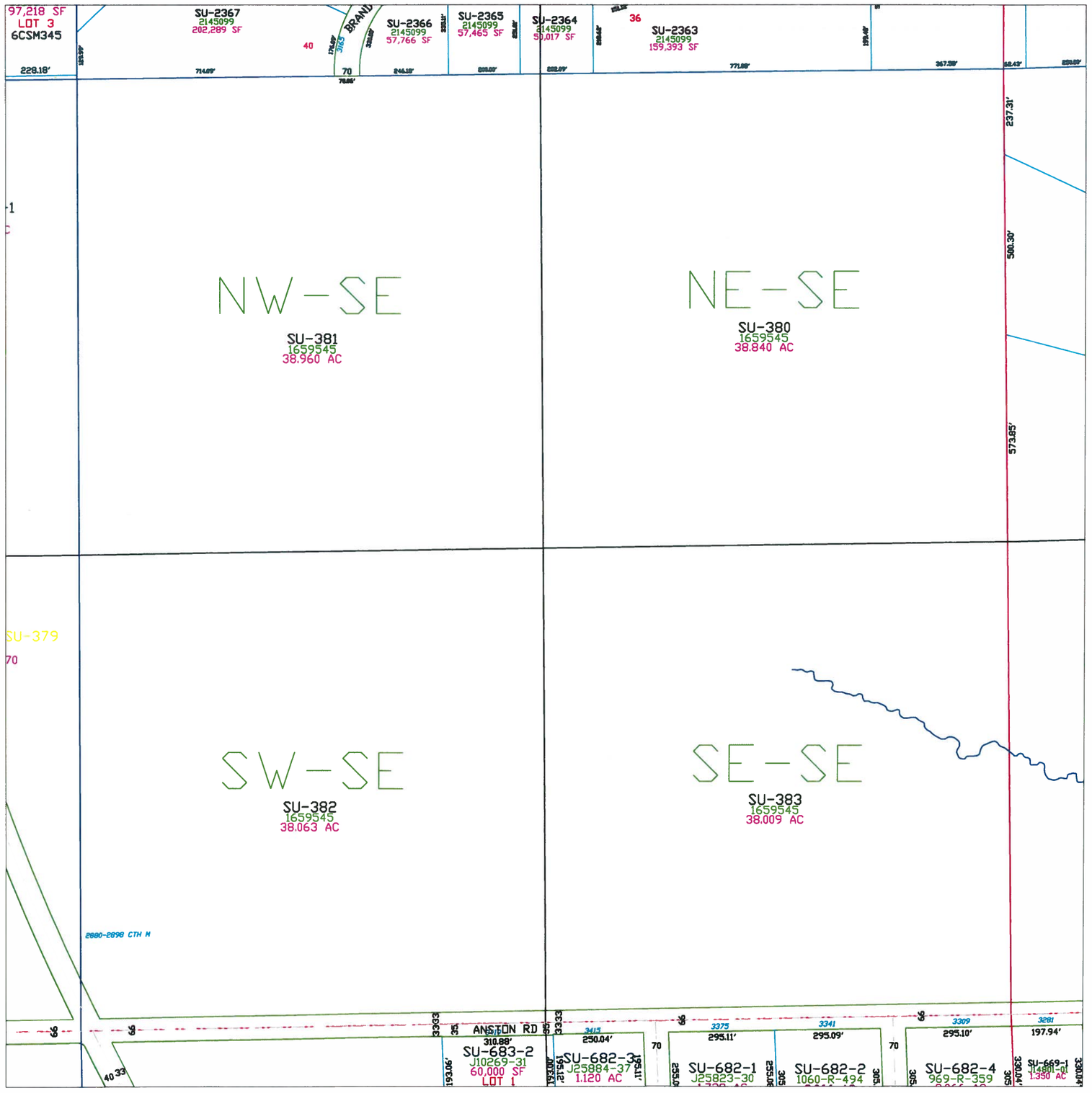

Village of Suamico

T25N - R20E
SECTION 19
SE1/4

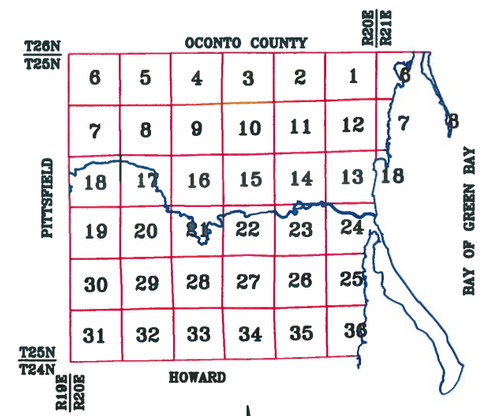



MAP ORIENTATION

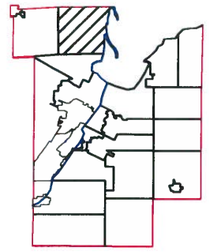

1" = 300'

0 75 150 300 600 900

This is a compilation of records and data located in various county offices and is to be used for reference purposes only. The map is controlled by the field measurements between the corners of the Public Land Survey System and the parcels are mapped from available records which may not precisely fit field conditions. Brown County is not responsible for any inaccuracies.

This map was created by the Brown County Survey Department with funding provided by the Village of Suamico and the Wisconsin Land Information Program.

© 2013 BROWN COUNTY SURVEY DEPT.
GREEN BAY, WI 54305

Plot date: 6/28/2013
Plotted by: TLL

Village of Suamico

T25N – R20E
SECTION 20
NE 1/4

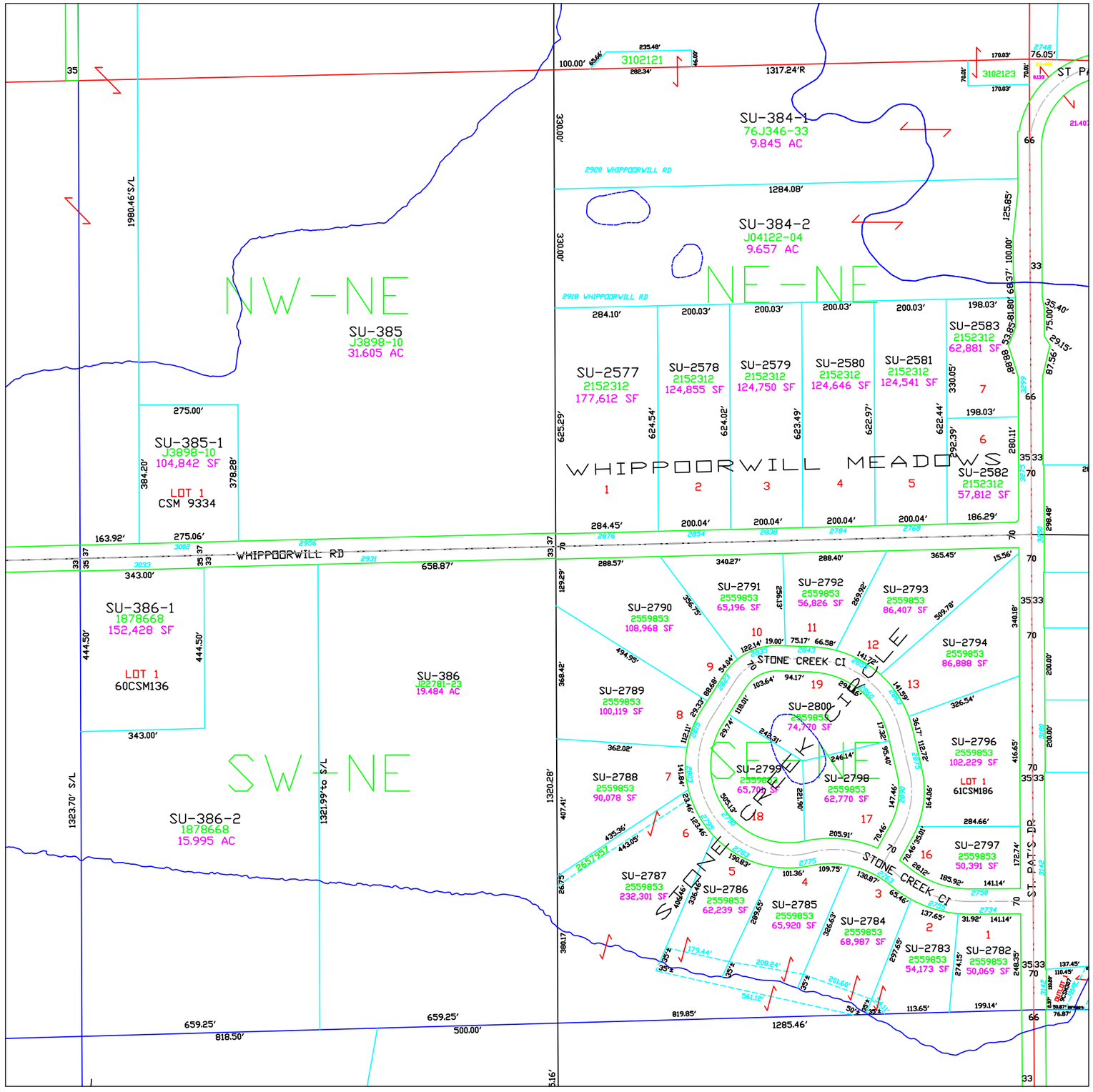

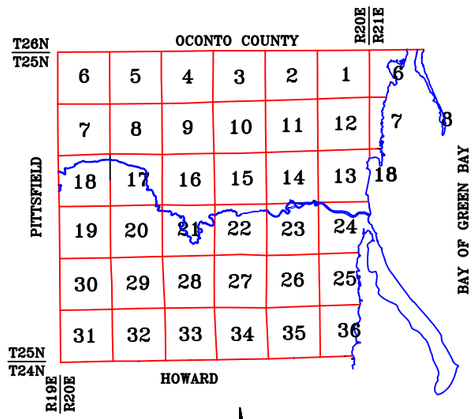



MAP ORIENTATION

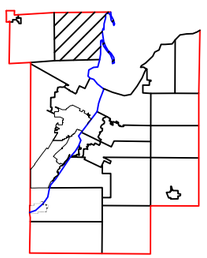

1" = 300'

0 75 150 300 600 900

This is a compilation of records and data located in various county offices and is to be used for reference purposes only. The map is controlled by the field measurements between the corners of the Public Land Survey System and the parcels are mapped from available records which may not precisely fit field conditions. Brown County is not responsible for any inaccuracies.

This map was created by the Brown County Survey Department with funding provided by the Village of Suamico and the Wisconsin Land Information Program.

© 2024 BROWN COUNTY SURVEY DEPT.
GREEN BAY, WI 54305

Plot date: 10/6/2025
Plotted by: TLL

Village of Suamico

T25N - R20E
SECTION 20
NW1/4

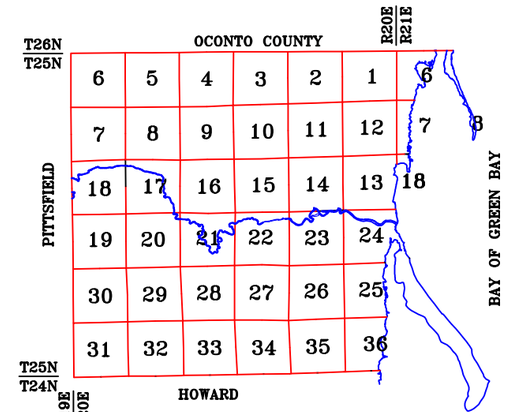



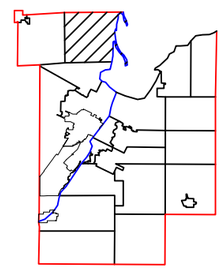

1" ≡ 300'

0 75 150 300 600 900

This is a compilation of records and data located in various county offices and is to be used for reference purposes only. The map is controlled by the field measurements between the corners of the Public Land Survey System and the parcels are mapped from available records which may not precisely fit field conditions. Brown County is not responsible for any inaccuracies.

This map was created by the Brown County Survey Department with funding provided by the Village of Suamico and the Wisconsin Land Information Program.

© 2024 BROWN COUNTY SURVEY DEPT.
GREEN BAY, WI 54305

Plot date: 5/6/2024
Plotted by: CWM

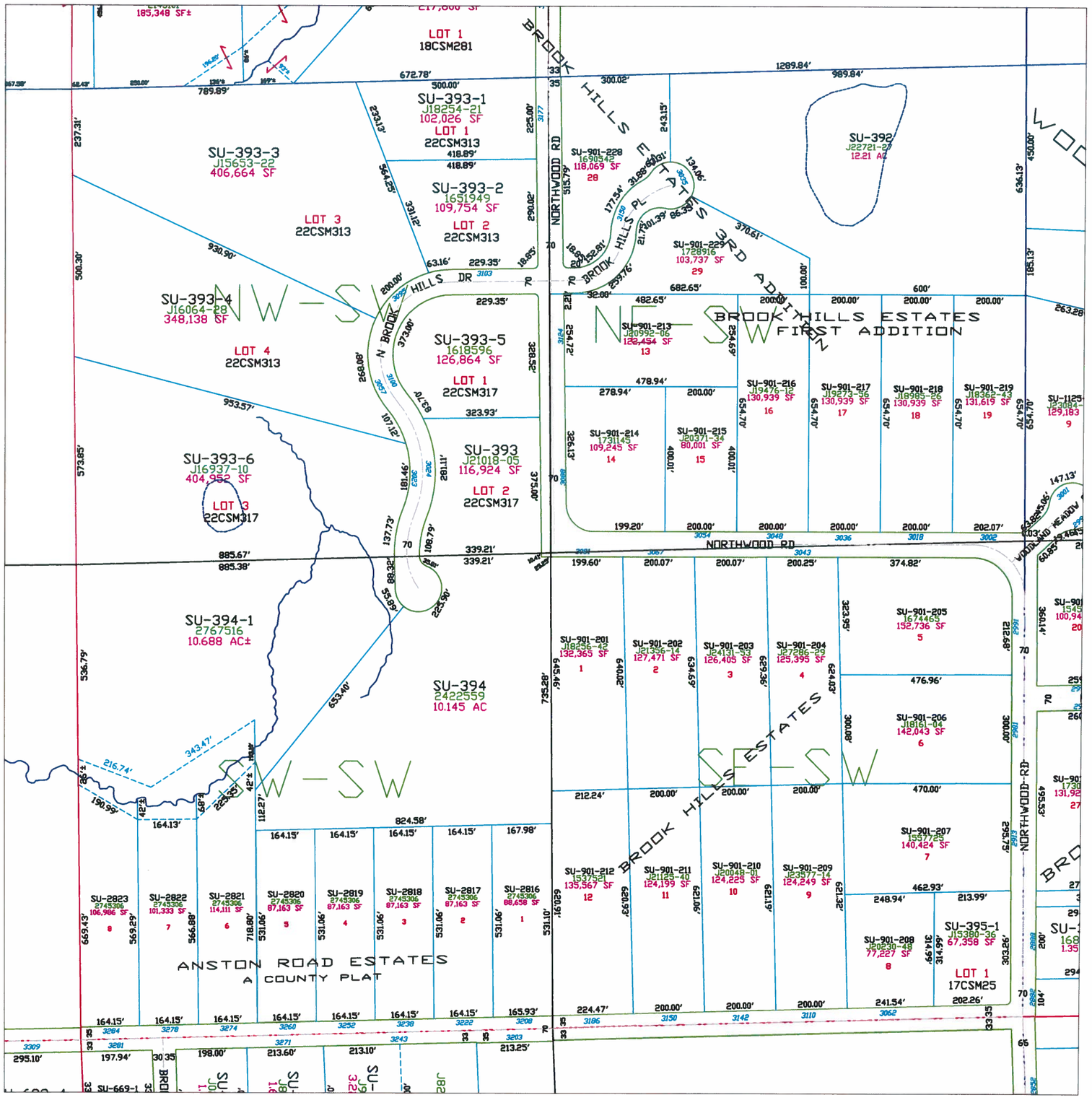

Village of Suamico

T25N - R20E
SECTION 20
SW1/4

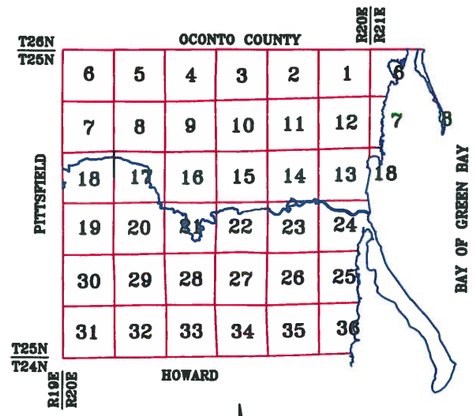

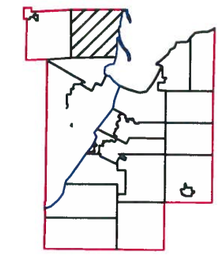

MAP ORIENTATION

1" = 300'

0 75 150 300 600 900

This is a compilation of records and data located in various county offices and is to be used for reference purposes only. The map is controlled by the field measurements between the corners of the Public Land Survey System and the parcels are mapped from available records which may not precisely fit field conditions. Brown County is not responsible for any inaccuracies.

This map was created by the Brown County Survey Department with funding provided by the Village of Suamico and the Wisconsin Land Information Program.

© 2016 BROWN COUNTY SURVEY DEPT.
GREEN BAY, WI 54305

Plot date: 12/12/2016
Plotted by: TLL

Suamico

T25N - R20E
SECTION 20
SE 1/4

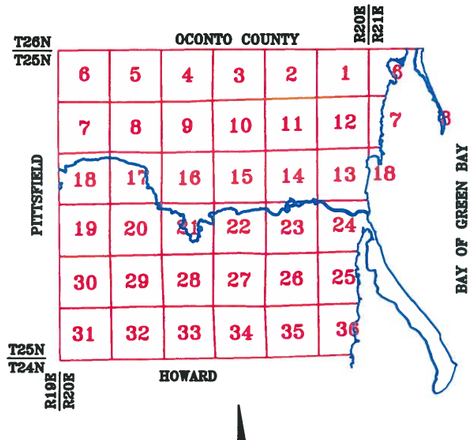





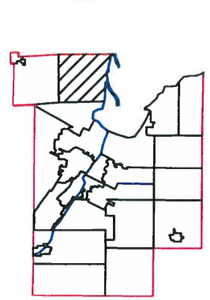

1" = 300'

0 75 150 300 600 900

This is a compilation of records and data located in various county offices and is to be used for reference purposes only. The map is controlled by the field measurements between the corners of the Public Land Survey System and the parcels are mapped from available records which may not precisely fit field conditions. Brown County is not responsible for any inaccuracies.

This map was created by the Brown County Survey Department with funding provided by the Town of Humboldt and the Wisconsin Land Information Program.

© 2003 BROWN COUNTY SURVEY DEPT.
GREEN BAY, WI 54305

Plot date: 02/28/2003
Plotted by: PJF

Village of Suamico

T25N – R20E
SECTION 21
NE1/4

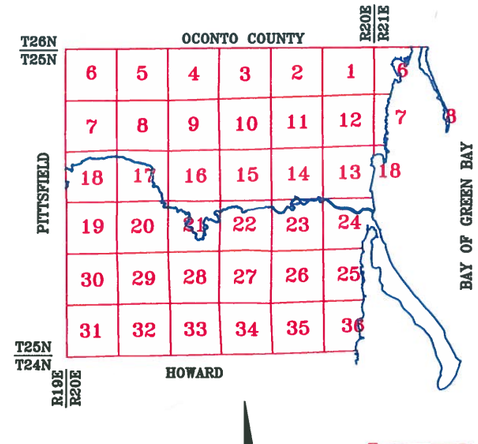

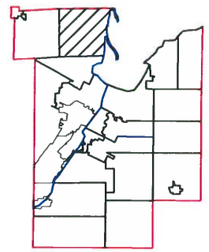



1" = 300'

0 75 150 300 600 900

This is a compilation of records and data located in various county offices and is to be used for reference purposes only. The map is controlled by the field measurements between the corners of the Public Land Survey System and the parcels are mapped from available records which may not precisely fit field conditions. Brown County is not responsible for any inaccuracies.

This map was created by the Brown County Survey Department with funding provided by the Village of Suamico and the Wisconsin Land Information Program.

© 2010 BROWN COUNTY SURVEY DEPT.
GREEN BAY, WI 54305

Plot date: 8/6/2010
Plotted by: DAP

Village of Suamico

T25N – R20E
SECTION 21
NW1/4

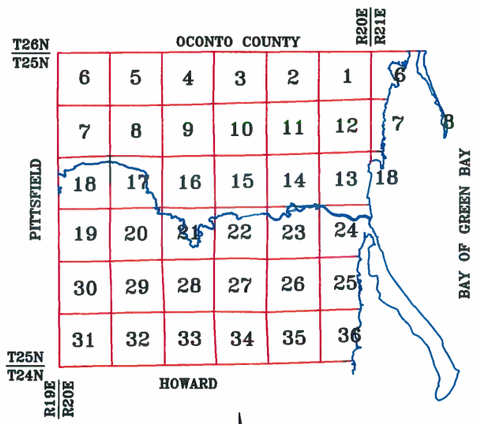



MAP ORIENTATION

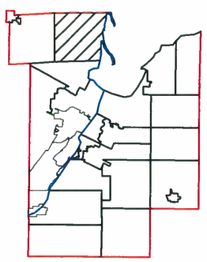

1" = 300'

0 75 150 300 600 900

This is a compilation of records and data located in various county offices and is to be used for reference purposes only. The map is controlled by the field measurements between the corners of the Public Land Survey System and the parcels are mapped from available records which may not precisely fit field conditions. Brown County is not responsible for any inaccuracies.

This map was created by the Brown County Survey Department with funding provided by the Village of Suamico and the Wisconsin Land Information Program.

© 2020 BROWN COUNTY SURVEY DEPT.
GREEN BAY, WI 54305

Plot date: 1/28/2020
Plotted by: CWM

Village of Suamico

T25N - R20E
SECTION 21
SW1/4

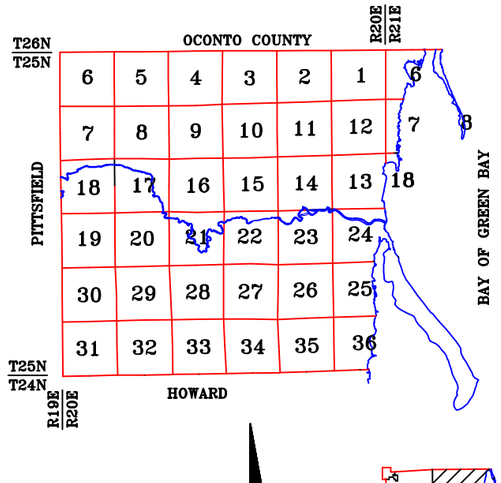



MAP ORIENTATION

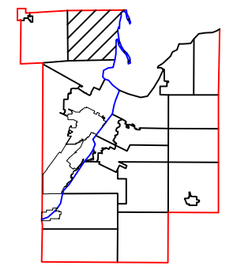

1" = 150'

0 37.5 75 150 300 450

This is a compilation of records and data located in various county offices and is to be used for reference purposes only. The map is controlled by the field measurements between the corners of the Public Land Survey System and the parcels are mapped from available records which may not precisely fit field conditions. Brown County is not responsible for any inaccuracies.

This map was created by the Brown County Survey Department with funding provided by the Village of Suamico and the Wisconsin Land Information Program.

© 2022 BROWN COUNTY SURVEY DEPT.
GREEN BAY, WI 54305

Plot date: 6/7/2023
Plotted by: CWM

Village of Suamico

T25N – R20E
SECTION 21
SE1/4

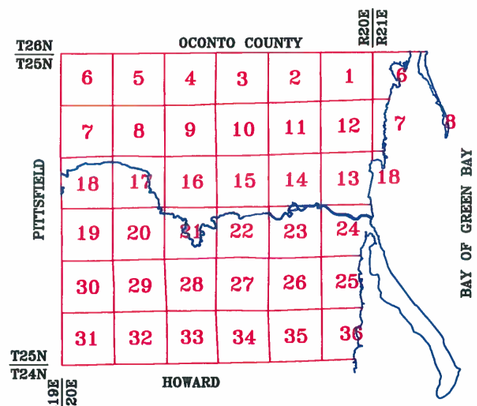





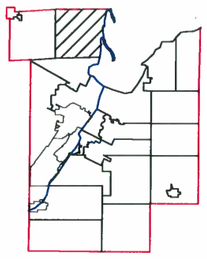

1" = 300'

0 75 150 300 600 900

This is a compilation of records and data located in various county offices and is to be used for reference purposes only. The map is controlled by the field measurements between the corners of the Public Land Survey System and the parcels are mapped from available records which may not precisely fit field conditions. Brown County is not responsible for any inaccuracies.

This map was created by the Brown County Survey Department with funding provided by the Village of Suamico and the Wisconsin Land Information Program.

© 2007 BROWN COUNTY SURVEY DEPT.
GREEN BAY, WI 54305

Plot date: 2/27/07
Plotted by: TLL

Village of Suamico

T25N – R20E
SECTION 22
NE1/4 – NE1/4

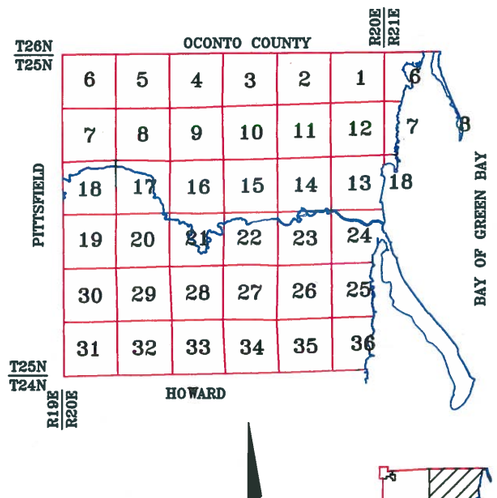



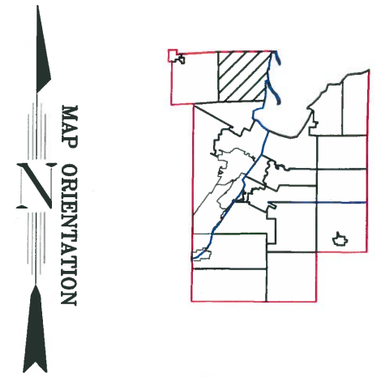

1" = 300'

0 75 150 300 600 900

This is a compilation of records and data located in various county offices and is to be used for reference purposes only. The map is controlled by the field measurements between the corners of the Public Land Survey System and the parcels are mapped from available records which may not precisely fit field conditions. Brown County is not responsible for any inaccuracies.

This map was created by the Brown County Survey Department with funding provided by the Village of Suamico and the Wisconsin Land Information Program.

© 2018 BROWN COUNTY SURVEY DEPT.
GREEN BAY, WI 54305

Plot date: 11/1/2018
Plotted by: CWM

339D007
2.968 AC

60 CTH "B"

1838-40 SCHOOL LN 1834

43.58'

50 45 55

40 41.5 41.5 40 40

27.33' 8.68' 102.17' 43.79' 160.44' 19.15' 34.47'

J09670-20

SU-443 PCL BNDRY UNCERTAIN
323D599 DESC NOT CONSISTANT WITH ADJACENT PCL'S

SU-442
J09670-26 PCL A
2.515 AC
139D100
334D137

252.39'

367.42'

300.85'

J09670-23

432.34'

J09670-20

SU-443
323D599
27.604 AC±

71.40'

199.99'

68.04'

SU
J0
1.

NW-NE

66'

SUAMICO RIVER

23.790

806.74'

29±

3.814
SU-443

SU-443-4
2429231
272,591 SF±

LOT 1
55CSM48

161.84'

283.66'

200.00'

200.00'

SU-443-5
1082R514
0.918 AC

200.00'

450.00'

CTH "HS"

266.53'

71±

90

TITLE UNCERTAIN
2843/48
2843/53
JI-2/98
1566/-28

T

392.99'

35 25

43.67'

322.27'

RIVERSIDE DR

25

1886

1868

214.71'

VARIES

VARIES

1815

16

Village of Suamico

T25N - R20E
SECTION 22
NW1/4 - NE1/4

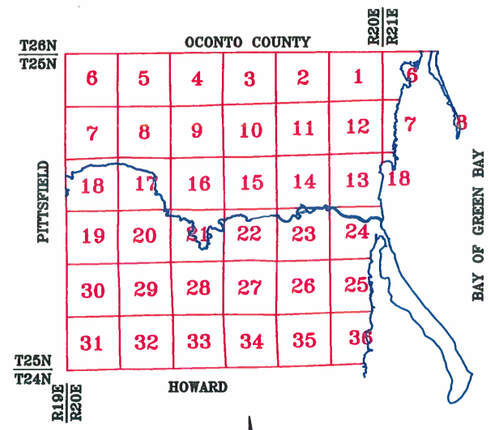

COUNTY OF BROWN
GREEN BAY, WISCONSIN

MAP ORIENTATION

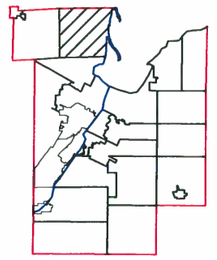

1" = 150'

0 37.5 75 150 300 450

This is a compilation of records and data located in various county offices and is to be used for reference purposes only. The map is controlled by the field measurements between the corners of the Public Land Survey System and the parcels are mapped from available records which may not precisely fit field conditions. Brown County is not responsible for any inaccuracies.

This map was created by the Brown County Survey Department with funding provided by the Village of Suamico and the Wisconsin Land Information Program.

© 2008 BROWN COUNTY SURVEY DEPT.
GREEN BAY, WI 54305

Plot date: 8/25/09
Plotted by: TLL

Village of Suamico

T25N - R20E
SECTION 22
SE1/4 - NE1/4

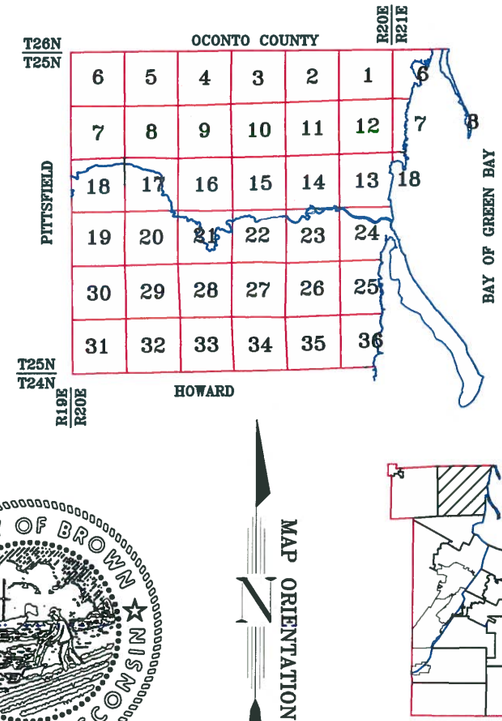

1" = 300'

0 75 150 300 600 900

This is a compilation of records and data located in various county offices and is to be used for reference purposes only. The map is controlled by the field measurements between the corners of the Public Land Survey System and the parcels are mapped from available records which may not precisely fit field conditions. Brown County is not responsible for any inaccuracies.

This map was created by the Brown County Survey Department with funding provided by the Village of Suamico and the Wisconsin Land Information Program.

© 2018 BROWN COUNTY SURVEY DEPT.
GREEN BAY, WI 54305

Plot date: 11/1/2018
Plotted by: CWM

Village of Suamico

T25N - R20E
SECTION 22
SW1/4 - NE1/4

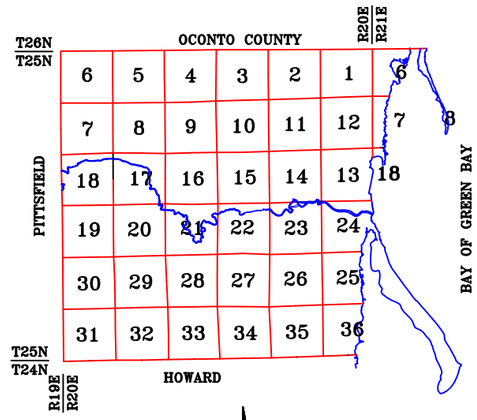



MAP ORIENTATION

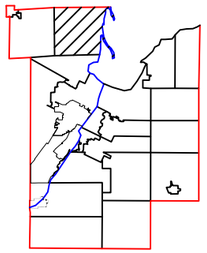

1" = 150'

0 37.5 75 150 300 450

This is a compilation of records and data located in various county offices and is to be used for reference purposes only. The map is controlled by the field measurements between the corners of the Public Land Survey System and the parcels are mapped from available records which may not precisely fit field conditions. Brown County is not responsible for any inaccuracies.

This map was created by the Brown County Survey Department with funding provided by the Village of Suamico and the Wisconsin Land Information Program.

© 2024 BROWN COUNTY SURVEY DEPT.
GREEN BAY, WI 54305

Plot date: 10/15/2024
Plotted by: TLL

Village of Suamico

T25N – R20E
SECTION 22
NE1/4 – NW1/4

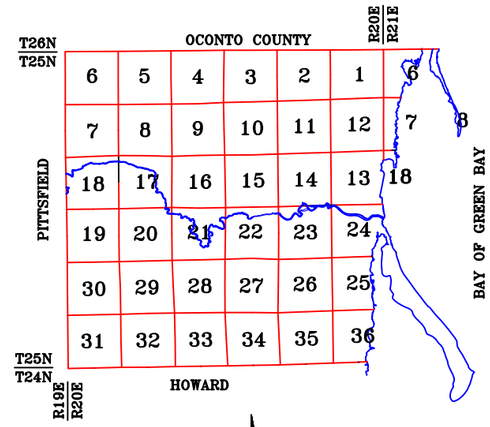



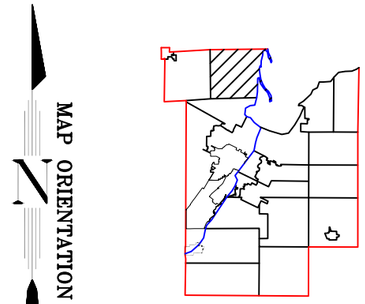

1" = 150'

0 37.5 75 150 300 450

This is a compilation of records and data located in various county offices and is to be used for reference purposes only. The map is controlled by the field measurements between the corners of the Public Land Survey System and the parcels are mapped from available records which may not precisely fit field conditions. Brown County is not responsible for any inaccuracies.

This map was created by the Brown County Survey Department with funding provided by the Village of Suamico and the Wisconsin Land Information Program.

© 2023 BROWN COUNTY SURVEY DEPT.
GREEN BAY, WI 54305

Plot date: 10/31/2023
Plotted by: TLL

Village of Suamico

T25N – R20E
SECTION 22
NW1/4 – NW1/4

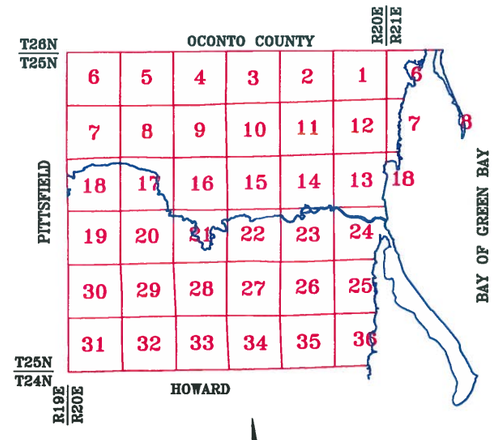



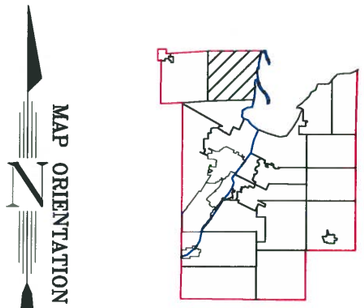

1" = 150'

0 37.5 75 150 300 450

This is a compilation of records and data located in various county offices and is to be used for reference purposes only. The map is controlled by the field measurements between the corners of the Public Land Survey System and the parcels are mapped from available records which may not precisely fit field conditions. Brown County is not responsible for any inaccuracies.

This map was created by the Brown County Survey Department with funding provided by the Village of Suamico and the Wisconsin Land Information Program.

© 2005 BROWN COUNTY SURVEY DEPT.
GREEN BAY, WI 54305

Plot date: 10/27/05
Plotted by: T LESLIE

Village of Suamico

T25N - R20E
SECTION 22
SW1/4 - NW1/4

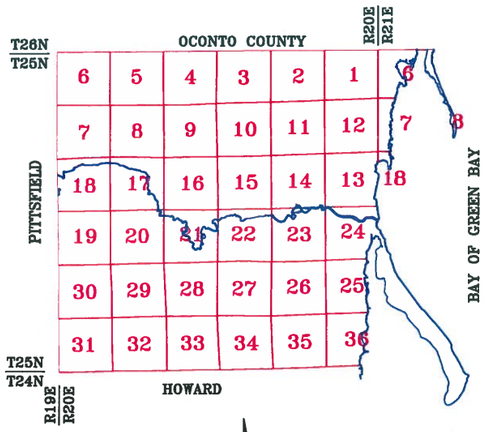



MAP ORIENTATION

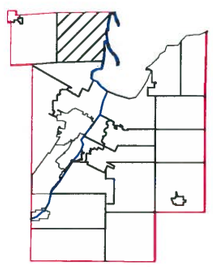

1" = 150'

0 37.5 75 150 300 450

This is a compilation of records and data located in various county offices and is to be used for reference purposes only. The map is controlled by the field measurements between the corners of the Public Land Survey System and the parcels are mapped from available records which may not precisely fit field conditions. Brown County is not responsible for any inaccuracies.

This map was created by the Brown County Survey Department with funding provided by the Village of Suamico and the Wisconsin Land Information Program.

© 2005 BROWN COUNTY SURVEY DEPT.
GREEN BAY, WI 54305

Plot date: 10/27/05
Plotted by: T LESLIE

Village of Suamico

T25N – R20E
SECTION 22
SE1/4 – NW1/4

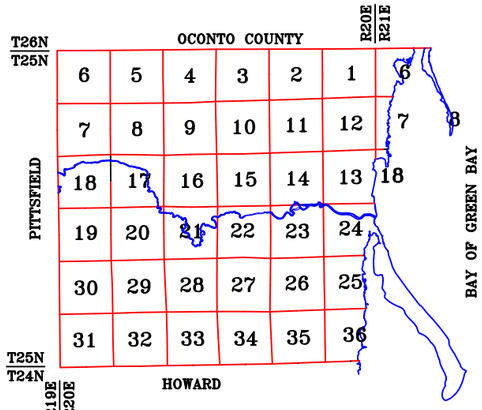



MAP ORIENTATION

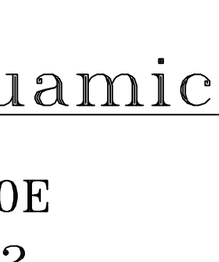

1" = 150'

0 37.5 75 150 300 450

This is a compilation of records and data located in various county offices and is to be used for reference purposes only. The map is controlled by the field measurements between the corners of the Public Land Survey System and the parcels are mapped from available records which may not precisely fit field conditions. Brown County is not responsible for any inaccuracies.

This map was created by the Brown County Survey Department with funding provided by the Village of Suamico and the Wisconsin Land Information Program.

© 2023 BROWN COUNTY SURVEY DEPT.
GREEN BAY, WI 54305

Plot date: 10/31/2023
Plotted by: TLL

Village of Suamico

T25N - R20E
SECTION 22
NE1/4 - SW1/4

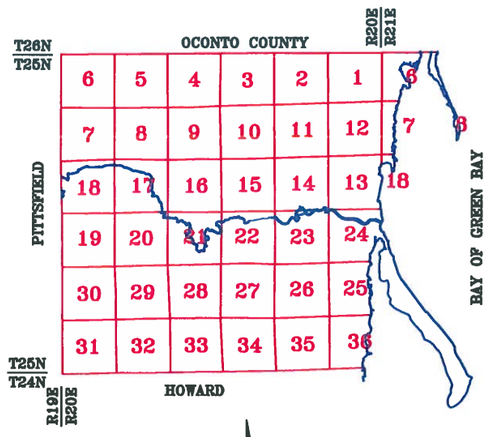



MAP ORIENTATION

1" = 150'

0 37.5 75 150 300 450

This is a compilation of records and data located in various county offices and is to be used for reference purposes only. The map is controlled by the field measurements between the corners of the Public Land Survey System and the parcels are mapped from available records which may not precisely fit field conditions. Brown County is not responsible for any inaccuracies.

This map was created by the Brown County Survey Department with funding provided by the Village of Suamico and the Wisconsin Land Information Program.

© 2007 BROWN COUNTY SURVEY DEPT.
GREEN BAY, WI 54305

Plot date: 6/29/07
Plotted by: DAP

Town of Suamico

T25N - R20E
SECTION 22
NW1/4 - SW1/4

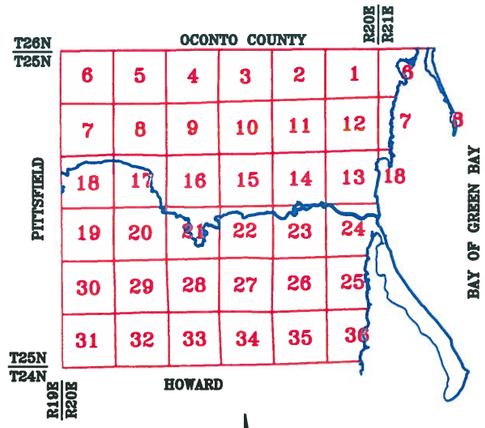





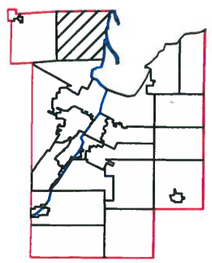

1" = 150'

0 37.5 75 150 300 450

This is a compilation of records and data located in various county offices and is to be used for reference purposes only. The map is controlled by the field measurements between the corners of the Public Land Survey System and the parcels are mapped from available records which may not precisely fit field conditions. Brown County is not responsible for any inaccuracies.

This map was created by the Brown County Survey Department with funding provided by the Town of Suamico and the Wisconsin Land Information Program.

© 2003 BROWN COUNTY SURVEY DEPT.
GREEN BAY, WI 54305

Plot date: 7/9/03
Plotted by: T LESLIE

Town of Suamico

T25N – R20E
SECTION 22
SW1/4 – SW1/4

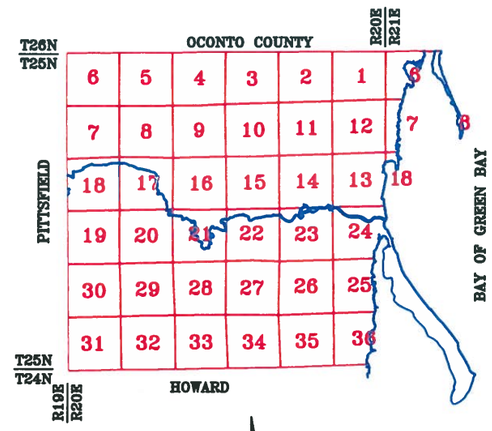

COUNTY OF BROWN
GREEN BAY, WISCONSIN

MAP ORIENTATION

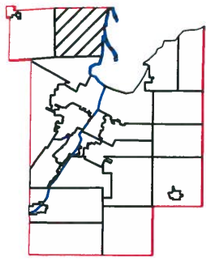

1" = 150'

0 37.5 75 150 300 450

This is a compilation of records and data located in various county offices and is to be used for reference purposes only. The map is controlled by the field measurements between the corners of the Public Land Survey System and the parcels are mapped from available records which may not precisely fit field conditions. Brown County is not responsible for any inaccuracies.

This map was created by the Brown County Survey Department with funding provided by the Town of Suamico and the Wisconsin Land Information Program.

© 2003 BROWN COUNTY SURVEY DEPT.
GREEN BAY, WI 54305

Plot date: 7/9/03
Plotted by: T LESLIE

Village of Suamico

T25N – R20E
SECTION 22
SE1/4 – SW1/4

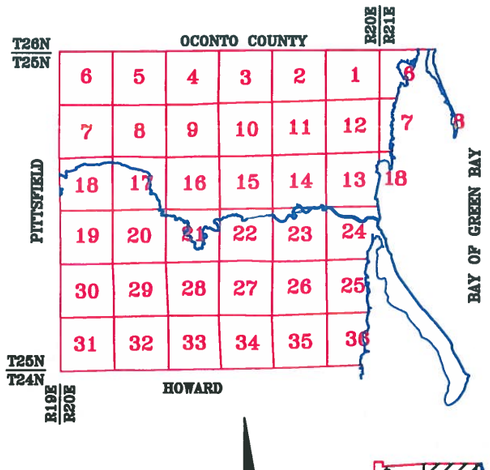





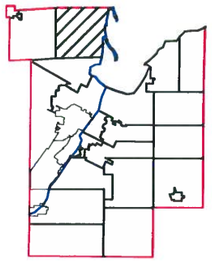

1" = 150'

0 37.5 75 150 300 450

This is a compilation of records and data located in various county offices and is to be used for reference purposes only. The map is controlled by the field measurements between the corners of the Public Land Survey System and the parcels are mapped from available records which may not precisely fit field conditions. Brown County is not responsible for any inaccuracies.

This map was created by the Brown County Survey Department with funding provided by the Village of Suamico and the Wisconsin Land Information Program.

© 2006 BROWN COUNTY SURVEY DEPT.
GREEN BAY, WI 54305

Plot date: 11/2/06
Plotted by: DAP

Village of Suamico

T25N - R20E
SECTION 22
NE1/4 - SE1/4

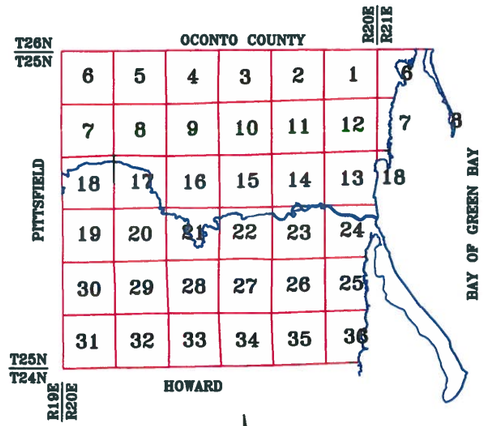



MAP ORIENTATION

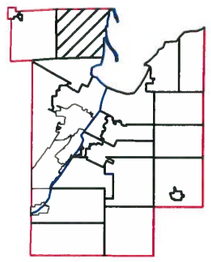

1" = 150'

0 37.5 75 150 300 450

This is a compilation of records and data located in various county offices and is to be used for reference purposes only. The map is controlled by the field measurements between the corners of the Public Land Survey System and the parcels are mapped from available records which may not precisely fit field conditions. Brown County is not responsible for any inaccuracies.

This map was created by the Brown County Survey Department with funding provided by the Village of Suamico and the Wisconsin Land Information Program.

© 2014 BROWN COUNTY SURVEY DEPT.
GREEN BAY, WI 54305

Plot date: 12/9/2014
Plotted by: DAP

Village of Suamico

T25N - R20E
SECTION 22
NW1/4 - SE1/4

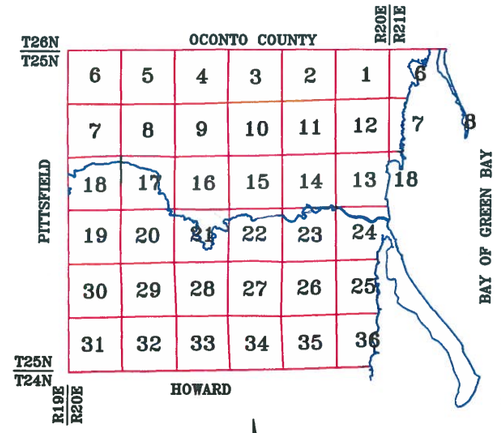



MAP ORIENTATION

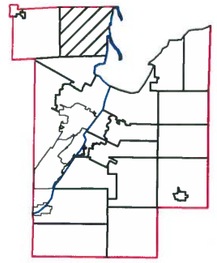

1" = 300'

0 75 150 300 600 900

This is a compilation of records and data located in various county offices and is to be used for reference purposes only. The map is controlled by the field measurements between the corners of the Public Land Survey System and the parcels are mapped from available records which may not precisely fit field conditions. Brown County is not responsible for any inaccuracies.

This map was created by the Brown County Survey Department with funding provided by the Village of Suamico and the Wisconsin Land Information Program.

© 2018 BROWN COUNTY SURVEY DEPT.
GREEN BAY, WI 54305

Plot date: 12/3/2018
Plotted by: CWM

Village of Suamico

T25N – R20E
SECTION 22
SW1/4 – SE1/4

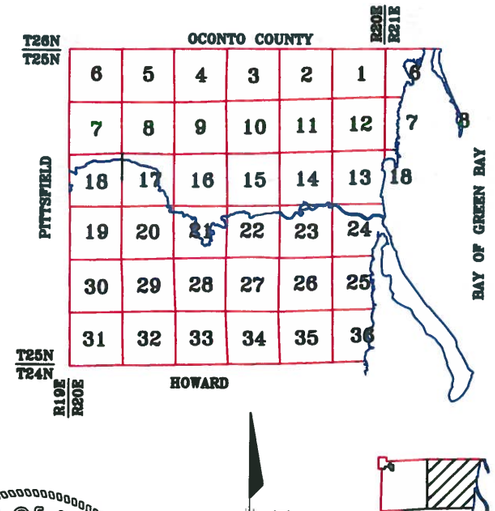



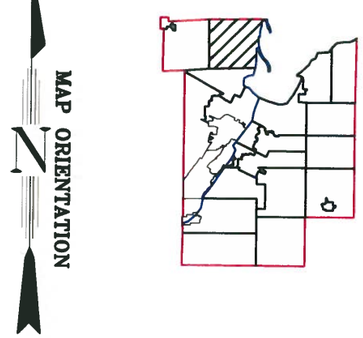

1" = 300'

0 75 150 300 600 900

This is a compilation of records and data located in various county offices and is to be used for reference purposes only. The map is controlled by the field measurements between the corners of the Public Land Survey System and the parcels are mapped from available records which may not precisely fit field conditions. Brown County is not responsible for any inaccuracies.

This map was created by the Brown County Survey Department with funding provided by the Village of Suamico and the Wisconsin Land Information Program.

© 2017 BROWN COUNTY SURVEY DEPT.
GREEN BAY, WI 54305

Plot date: 8/25/2017
Plotted by: RLD

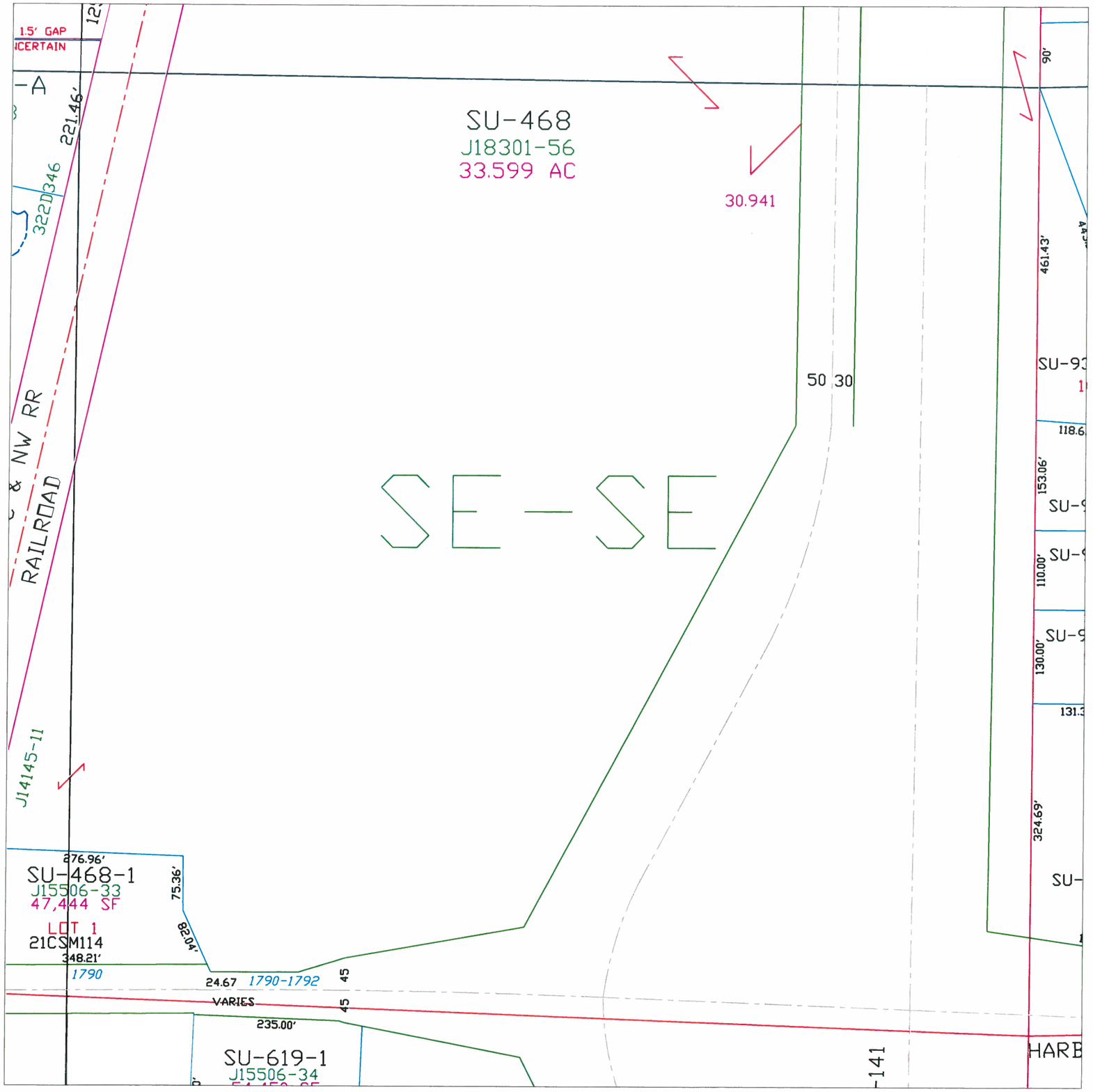

Town of Suamico

T25N - R20E
SECTION 22
SE1/4 - SE1/4

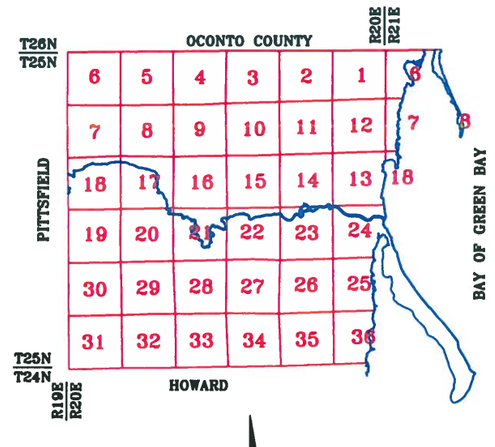

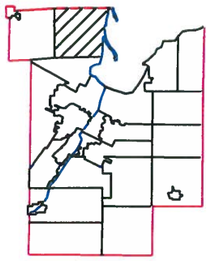

MAP ORIENTATION

1" = 150'

0 37.5 75 150 300 450

This is a compilation of records and data located in various county offices and is to be used for reference purposes only. The map is controlled by the field measurements between the corners of the Public Land Survey System and the parcels are mapped from available records which may not precisely fit field conditions. Brown County is not responsible for any inaccuracies.

This map was created by the Brown County Survey Department with funding provided by the Town of Suamico and the Wisconsin Land Information Program.

© 2003 BROWN COUNTY SURVEY DEPT.
GREEN BAY, WI 54305

Plot date: 10/20/03
Plotted by: T LESLIE

Village of Suamico

T25N - R20E
SECTION 23
GOVT LOT 6

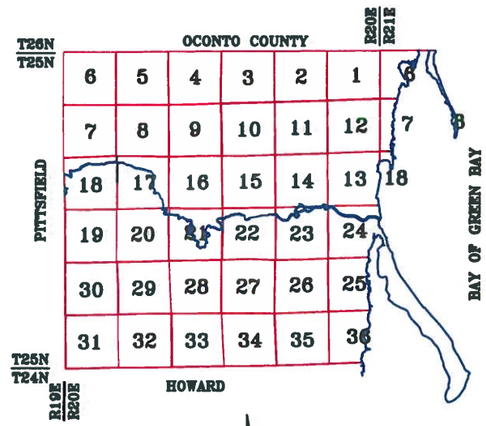



MAP ORIENTATION

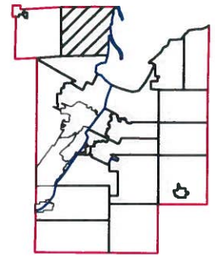

1" = 150'

0 37.5 75 150 300 450

This is a compilation of records and data located in various county offices and is to be used for reference purposes only. The map is controlled by the field measurements between the corners of the Public Land Survey System and the parcels are mapped from available records which may not precisely fit field conditions. Brown County is not responsible for any inaccuracies.

This map was created by the Brown County Survey Department with funding provided by the Village of Suamico and the Wisconsin Land Information Program.

© 2013 BROWN COUNTY SURVEY DEPT.
GREEN BAY, WI 54305

Plot date: 11/6/2013
Plotted by: TLL

Village of Suamico

T25N – R20E
SECTION 23
GOV'T LOTS 2 & 5

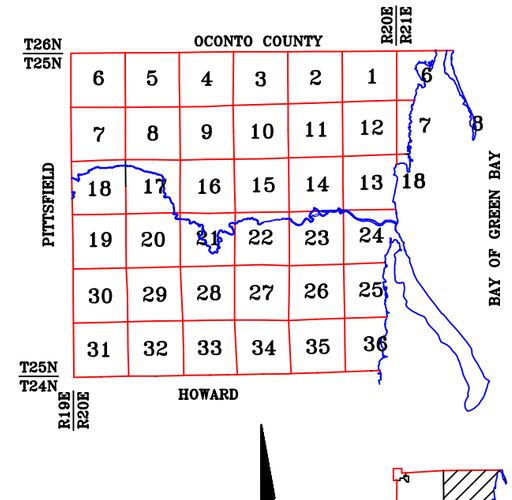



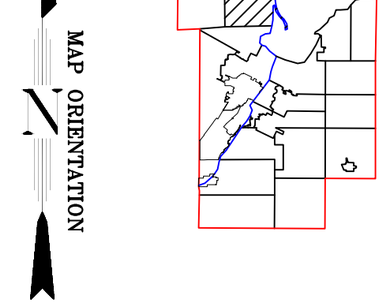

1" = 300'

0 75 150 300 600 900

This is a compilation of records and data located in various county offices and is to be used for reference purposes only. The map is controlled by the field measurements between the corners of the Public Land Survey System and the parcels are mapped from available records which may not precisely fit field conditions. Brown County is not responsible for any inaccuracies.

This map was created by the Brown County Survey Department with funding provided by the Village of Suamico and the Wisconsin Land Information Program.

© 2024 BROWN COUNTY SURVEY DEPT.
GREEN BAY, WI 54305

Plot date: 4/3/2024
Plotted by: CWM

Village of Suamico

T25N – R20E
SECTION 23
SW 1/4 – NE 1/4

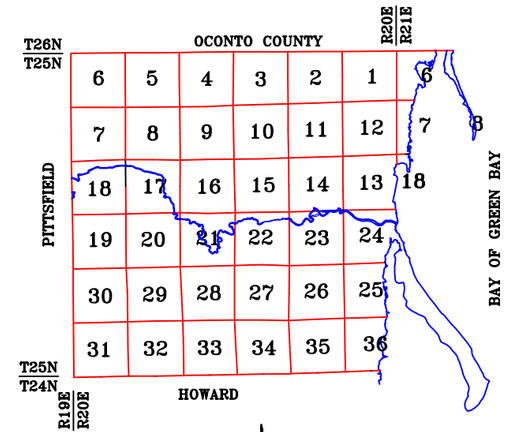



MAP ORIENTATION

1" ≡ 300'

0 37.5 75 150 300 600 900

This is a compilation of records and data located in various county offices and is to be used for reference purposes only. The map is controlled by the field measurements between the corners of the Public Land Survey System and the parcels are mapped from available records which may not precisely fit field conditions. Brown County is not responsible for any inaccuracies.

This map was created by the Brown County Survey Department with funding provided by the Village of Suamico and the Wisconsin Land Information Program.

© 2024 BROWN COUNTY SURVEY DEPT.
GREEN BAY, WI 54305

Plot date: 4/3/2024
Plotted by: CWM



Village of Suamico

T25N - R20E
SECTION 23
SE1/4 - NE1/4

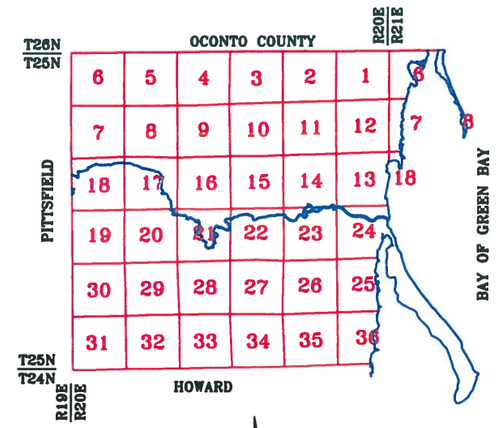





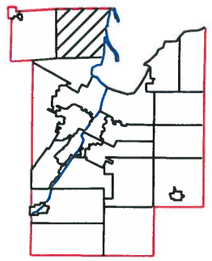

1" = 150'

0 37.5 75 150 300 450

This is a compilation of records and data located in various county offices and is to be used for reference purposes only. The map is controlled by the field measurements between the corners of the Public Land Survey System and the parcels are mapped from available records which may not precisely fit field conditions. Brown County is not responsible for any inaccuracies.

This map was created by the Brown County Survey Department with funding provided by the Town of Suamico and the Wisconsin Land Information Program.

© 2003 BROWN COUNTY SURVEY DEPT.
GREEN BAY, WI 54305

Plot date: 10/27/03
Plotted by: T LESLIE

Village of Suamico

T25N – R20E
SECTION 23
NW 1/4

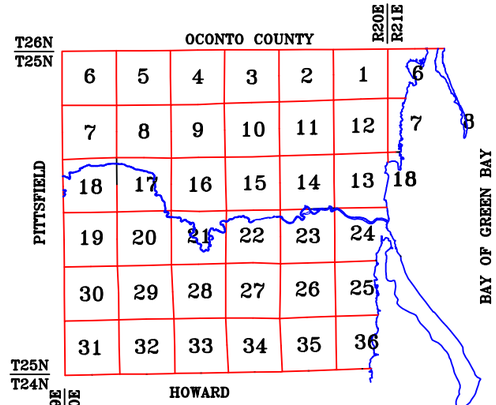

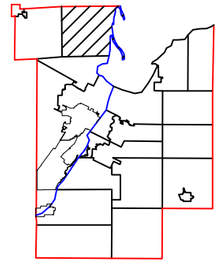



MAP ORIENTATION

1" = 300'

0 75 150 300 600 900

This is a compilation of records and data located in various county offices and is to be used for reference purposes only. The map is controlled by the field measurements between the corners of the Public Land Survey System and the parcels are mapped from available records which may not precisely fit field conditions. Brown County is not responsible for any inaccuracies.

This map was created by the Brown County Survey Department with funding provided by the Village of Suamico and the Wisconsin Land Information Program.

© 2021 BROWN COUNTY SURVEY DEPT.
GREEN BAY, WI 54305

Plot date: 8/16/2021
Plotted by: CWM

Village of Suamico

T25N - R20E
SECTION 23
GOV'T LOT 3 & W1/2 OF 5

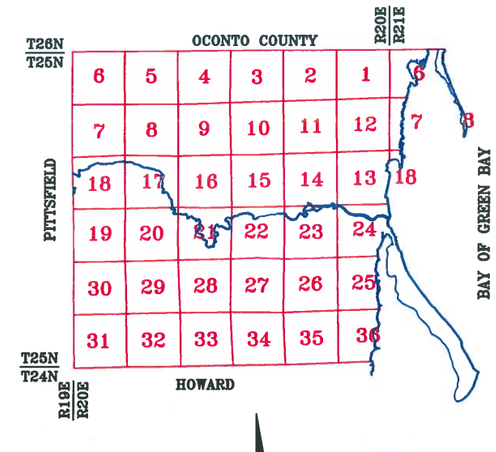



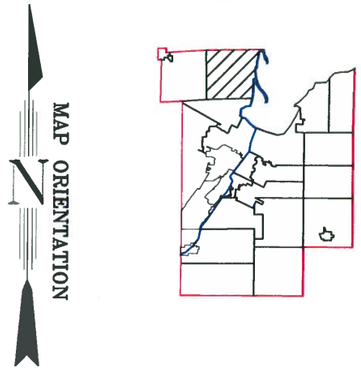

1" = 150'

0 37.5 75 150 300 450

This is a compilation of records and data located in various county offices and is to be used for reference purposes only. The map is controlled by the field measurements between the corners of the Public Land Survey System and the parcels are mapped from available records which may not precisely fit field conditions. Brown County is not responsible for any inaccuracies.

This map was created by the Brown County Survey Department with funding provided by the Village of Suamico and the Wisconsin Land Information Program.

© 2010 BROWN COUNTY SURVEY DEPT.
GREEN BAY, WI 54305

Plot date: 9/13/2010
Plotted by: DAP

Village of Suamico

T25N – R20E
SECTION 23
GOVT LOT 4

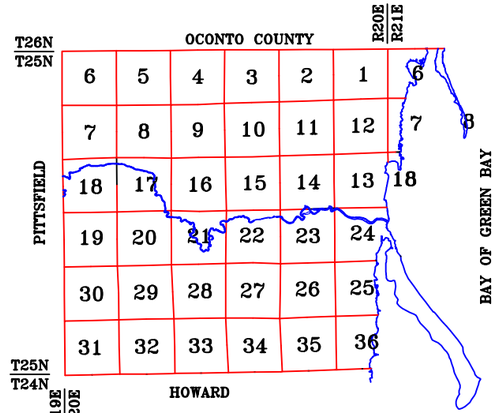





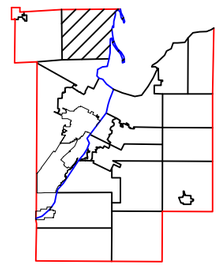

1" = 300'

0 75 150 300 600 900

This is a compilation of records and data located in various county offices and is to be used for reference purposes only. The map is controlled by the field measurements between the corners of the Public Land Survey System and the parcels are mapped from available records which may not precisely fit field conditions. Brown County is not responsible for any inaccuracies.

This map was created by the Brown County Survey Department with funding provided by the Village of Suamico and the Wisconsin Land Information Program.

© 2021 BROWN COUNTY SURVEY DEPT.
GREEN BAY, WI 54305

Plot date: 8/16/2021
Plotted by: CWM

Village of Suamico

T25N - R20E
SECTION 23
SE1/4 - NW1/4

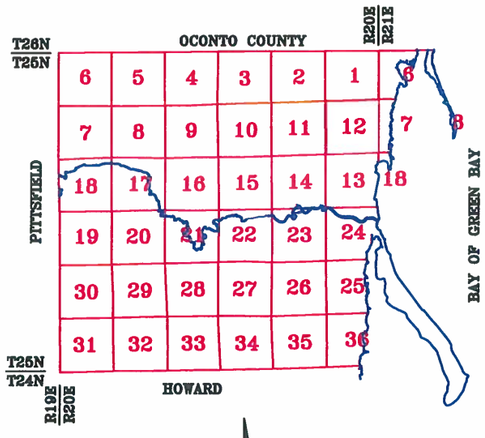



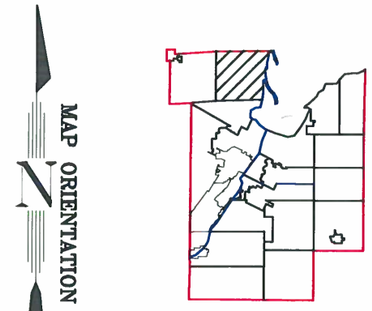

MAP ORIENTATION

1" = 150'

0 37.5 75 150 300 450

This is a compilation of records and data located in various county offices and is to be used for reference purposes only. The map is controlled by the field measurements between the corners of the Public Land Survey System and the parcels are mapped from available records which may not precisely fit field conditions. Brown County is not responsible for any inaccuracies.

This map was created by the Brown County Survey Department with funding provided by the Village of Suamico and the Wisconsin Land Information Program.

© 2007 BROWN COUNTY SURVEY DEPT.
GREEN BAY, WI 54305

Plot date: 4/23/07
Plotted by: DAP

Village of Suamico

T25N – R20E
SECTION 23
SW1/4

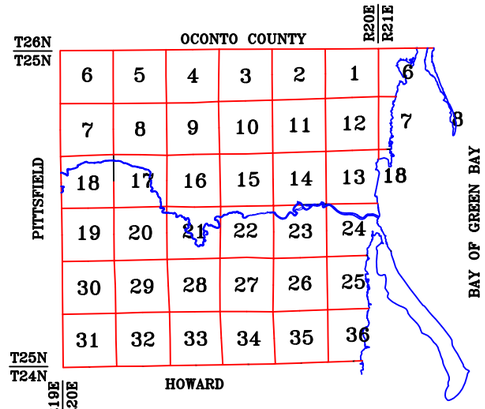





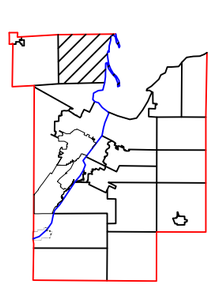

1" = 300'

0 75 150 300 600 900

This is a compilation of records and data located in various county offices and is to be used for reference purposes only. The map is controlled by the field measurements between the corners of the Public Land Survey System and the parcels are mapped from available records which may not precisely fit field conditions. Brown County is not responsible for any inaccuracies.

This map was created by the Brown County Survey Department with funding provided by the Village of Suamico and the Wisconsin Land Information Program.

© 2024 BROWN COUNTY SURVEY DEPT.
GREEN BAY, WI 54305

Plot date: 5/6/2024
Plotted by: TLL

Village of Suamico

T25N – R20E
SECTION 23
NE1/4 – SE1/4

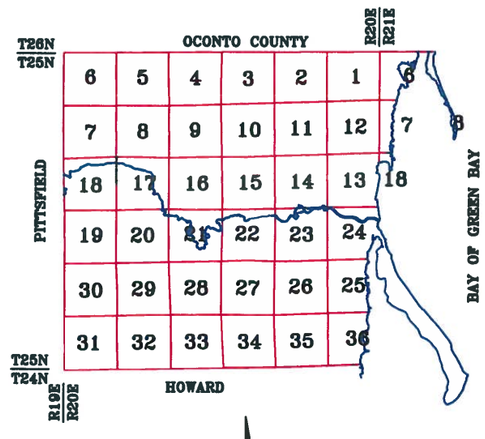



MAP ORIENTATION

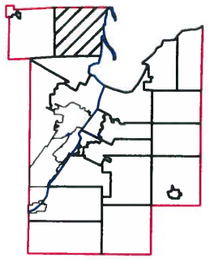

1" = 150'

0 37.5 75 150 300 450

This is a compilation of records and data located in various county offices and is to be used for reference purposes only. The map is controlled by the field measurements between the corners of the Public Land Survey System and the parcels are mapped from available records which may not precisely fit field conditions. Brown County is not responsible for any inaccuracies.

This map was created by the Brown County Survey Department with funding provided by the Village of Suamico and the Wisconsin Land Information Program.

© 2015 BROWN COUNTY SURVEY DEPT.
GREEN BAY, WI 54305

Plot date: 5/11/2015
Plotted by: DAP

Village of Suamico

T25N - R20E
SECTION 23
NW1/4 - SE1/4

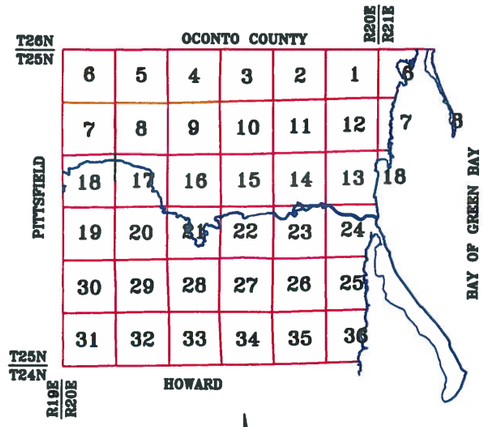



MAP ORIENTATION

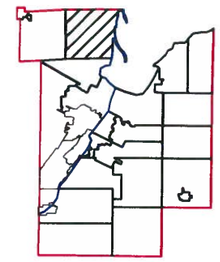

1" = 150'

0 37.5 75 150 300 450

This is a compilation of records and data located in various county offices and is to be used for reference purposes only. The map is controlled by the field measurements between the corners of the Public Land Survey System and the parcels are mapped from available records which may not precisely fit field conditions. Brown County is not responsible for any inaccuracies.

This map was created by the Brown County Survey Department with funding provided by the Village of Suamico and the Wisconsin Land Information Program.

© 2017 BROWN COUNTY SURVEY DEPT.
GREEN BAY, WI 54305

Plot date: 3/20/2017
Plotted by: TLL

Village of Suamico

T25N – R20E
SECTION 23
SW1/4 – SE1/4

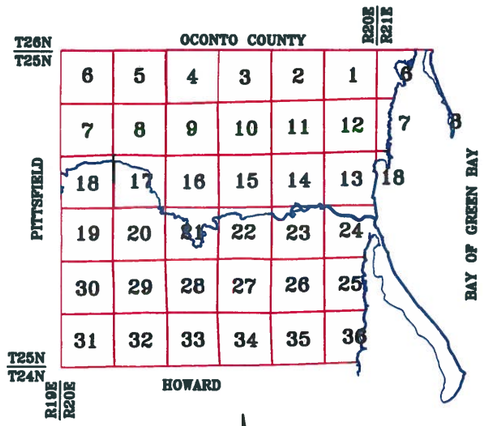





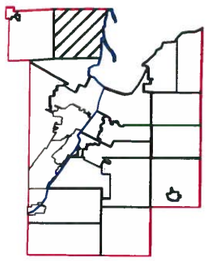

1" = 150'

0 37.5 75 150 300 450

This is a compilation of records and data located in various county offices and is to be used for reference purposes only. The map is controlled by the field measurements between the corners of the Public Land Survey System and the parcels are mapped from available records which may not precisely fit field conditions. Brown County is not responsible for any inaccuracies.

This map was created by the Brown County Survey Department with funding provided by the Village of Suamico and the Wisconsin Land Information Program.

© 2017 BROWN COUNTY SURVEY DEPT.
GREEN BAY, WI 54305

Plot date: 3/6/2017
Plotted by: TLL

Village of Suamico

T25N – R20E
SECTION 23
SE1/4 – SE1/4

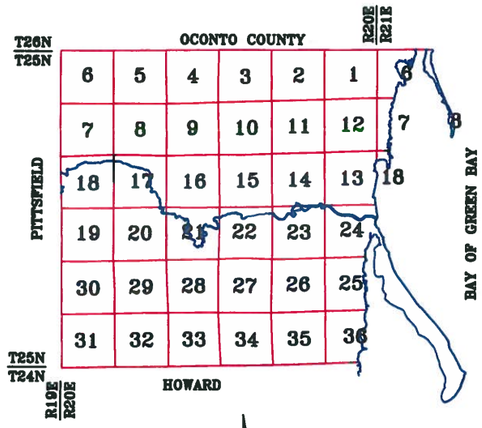





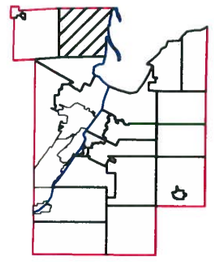

1" = 150'

0 37.5 75 150 300 450

This is a compilation of records and data located in various county offices and is to be used for reference purposes only. The map is controlled by the field measurements between the corners of the Public Land Survey System and the parcels are mapped from available records which may not precisely fit field conditions. Brown County is not responsible for any inaccuracies.

This map was created by the Brown County Survey Department with funding provided by the Village of Suamico and the Wisconsin Land Information Program.

© 2015 BROWN COUNTY SURVEY DEPT.
GREEN BAY, WI 54305

Plot date: 5/11/2015
Plotted by: DAP

Village of Suamico

T25N – R20E
SECTION 24
NE 1/4

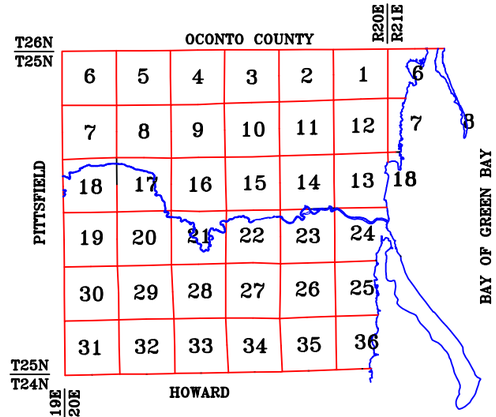



MAP ORIENTATION

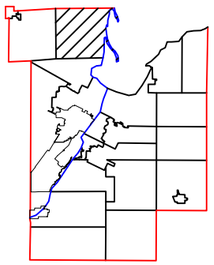

1" = 300'

0 75 150 300 600 900

This is a compilation of records and data located in various county offices and is to be used for reference purposes only. The map is controlled by the field measurements between the corners of the Public Land Survey System and the parcels are mapped from available records which may not precisely fit field conditions. Brown County is not responsible for any inaccuracies.

This map was created by the Brown County Survey Department with funding provided by the Village of Suamico and the Wisconsin Land Information Program.

© 2022 BROWN COUNTY SURVEY DEPT.
GREEN BAY, WI 54305

Plot date: 8-11-2022
Plotted by: CWM

Village of Suamico

T25N - R20E
SECTION 24
GOVT LOT 2

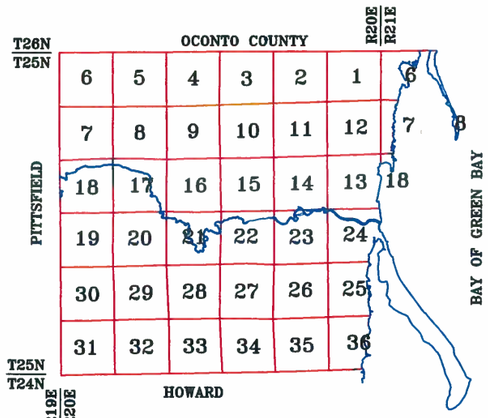



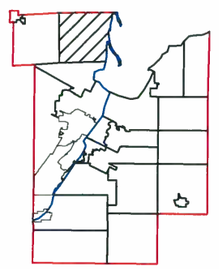

1" = 300'

0 75 150 300 600 900

This is a compilation of records and data located in various county offices and is to be used for reference purposes only. The map is controlled by the field measurements between the corners of the Public Land Survey System and the parcels are mapped from available records which may not precisely fit field conditions. Brown County is not responsible for any inaccuracies.

This map was created by the Brown County Survey Department with funding provided by the Village of Suamico and the Wisconsin Land Information Program.

© 2020 BROWN COUNTY SURVEY DEPT.
GREEN BAY, WI 54305

Plot date: 4/6/2020
Plotted by: CWM

Village of Suamico

T25N - R20E
SECTION 24
NE 1/4 - SW1/4

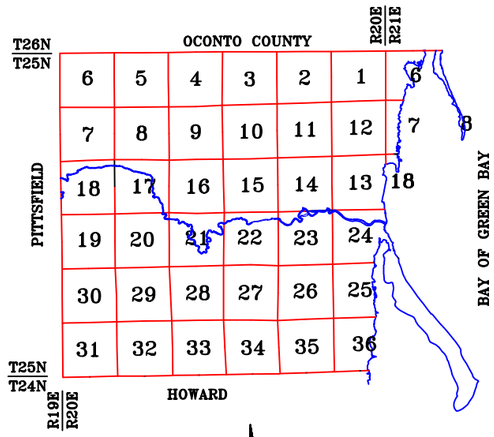



MAP ORIENTATION

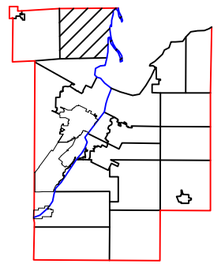

1" = 300'

0 75 150 300 600 900

This is a compilation of records and data located in various county offices and is to be used for reference purposes only. The map is controlled by the field measurements between the corners of the Public Land Survey System and the parcels are mapped from available records which may not precisely fit field conditions. Brown County is not responsible for any inaccuracies.

This map was created by the Brown County Survey Department with funding provided by the Village of Suamico and the Wisconsin Land Information Program.

© 2023 BROWN COUNTY SURVEY DEPT.
GREEN BAY, WI 54305

Plot date: 1/24/2024
Plotted by: CWM

Village of Suamico

T25N - R20E
SECTION 24
NW1/4-SW1/4

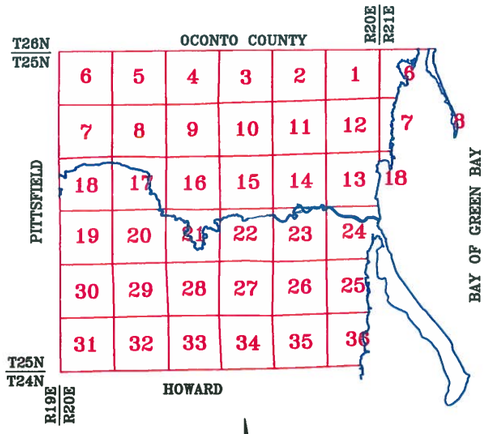



MAP ORIENTATION

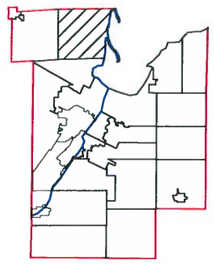

1" = 150'

0 37.5 75 150 300 450

This is a compilation of records and data located in various county offices and is to be used for reference purposes only. The map is controlled by the field measurements between the corners of the Public Land Survey System and the parcels are mapped from available records which may not precisely fit field conditions. Brown County is not responsible for any inaccuracies.

This map was created by the Brown County Survey Department with funding provided by the Village of Suamico and the Wisconsin Land Information Program.

© 2005 BROWN COUNTY SURVEY DEPT.
GREEN BAY, WI 54305

Plot date: 3/4/05
Plotted by: TLL

Village of Suamico

T25N - R20E
SECTION 24
SW1/4-SW1/4

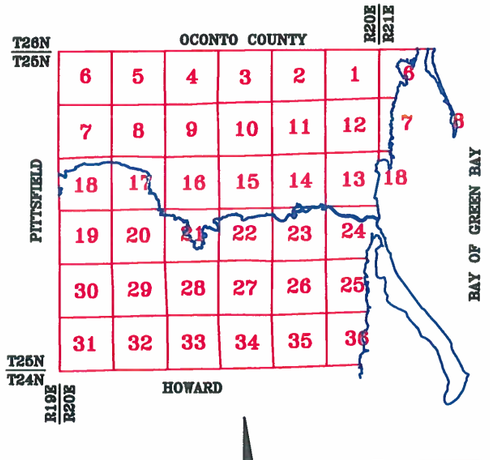



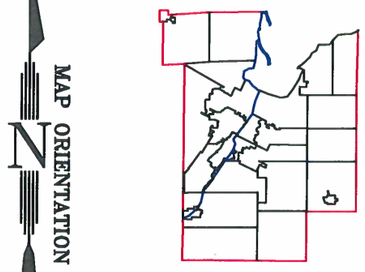

1" = 150'

0 37.5 75 150 300 450

This is a compilation of records and data located in various county offices and is to be used for reference purposes only. The map is controlled by the field measurements between the corners of the Public Land Survey System and the parcels are mapped from available records which may not precisely fit field conditions. Brown County is not responsible for any inaccuracies.

This map was created by the Brown County Survey Department with funding provided by the Village of Suamico and the Wisconsin Land Information Program.

© 2007 BROWN COUNTY SURVEY DEPT.
GREEN BAY, WI 54305

Plot date: 6/20/07
Plotted by: DAP

Village of Suamico

T25N – R20E
SECTION 24
SE1/4 – SW1/4

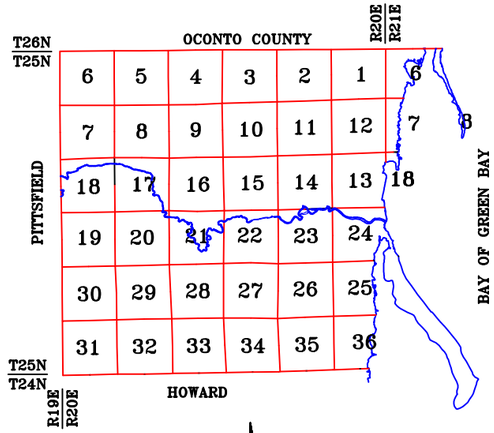



MAP ORIENTATION

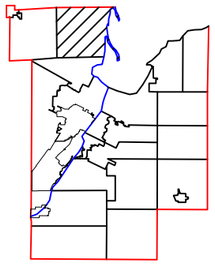

1" = 300'

0 75 150 300 600 900

This is a compilation of records and data located in various county offices and is to be used for reference purposes only. The map is controlled by the field measurements between the corners of the Public Land Survey System and the parcels are mapped from available records which may not precisely fit field conditions. Brown County is not responsible for any inaccuracies.

This map was created by the Brown County Survey Department with funding provided by the Village of Suamico and the Wisconsin Land Information Program.

© 2023 BROWN COUNTY SURVEY DEPT.
GREEN BAY, WI 54305

Plot date: 1/24/2024
Plotted by: CWM

Suamico

T25N – R20E
SECTION 24
SE 1/4

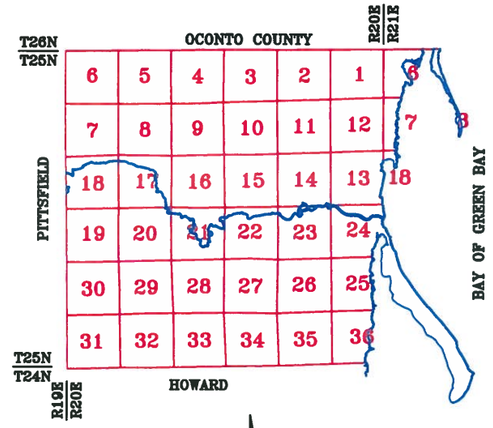





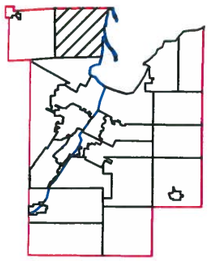

1" = 300'

0 75 150 300 600 900

This is a compilation of records and data located in various county offices and is to be used for reference purposes only. The map is controlled by the field measurements between the corners of the Public Land Survey System and the parcels are mapped from available records which may not precisely fit field conditions. Brown County is not responsible for any inaccuracies.

This map was created by the Brown County Survey Department with funding provided by the Town of Humboldt and the Wisconsin Land Information Program.

© 2003 BROWN COUNTY SURVEY DEPT.
GREEN BAY, WI 54305

Plot date: 02/28/2003
Plotted by: PJF

Village of Suamico

T25N – R20E
SECTION 25
GOVT LOT 1

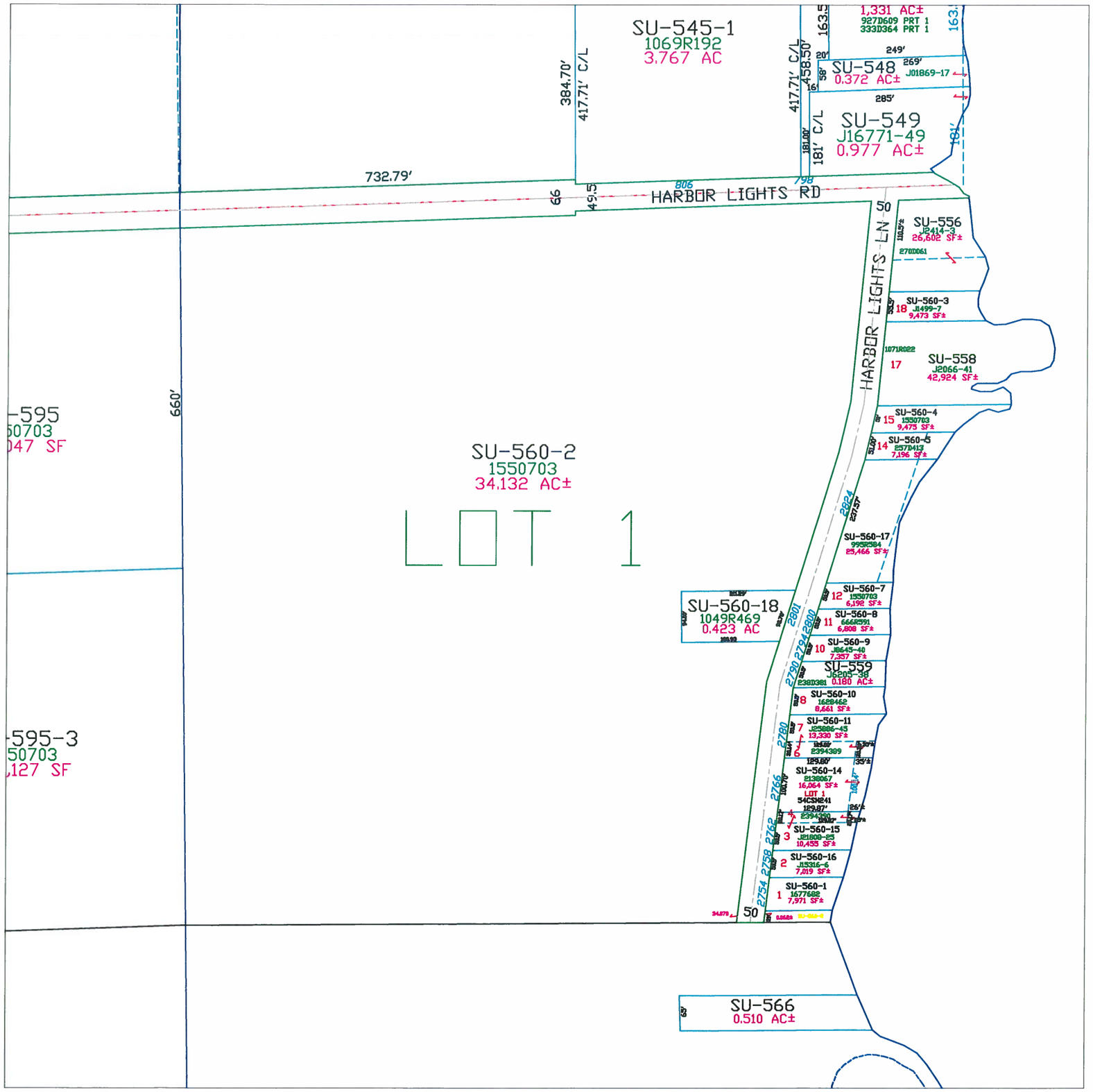

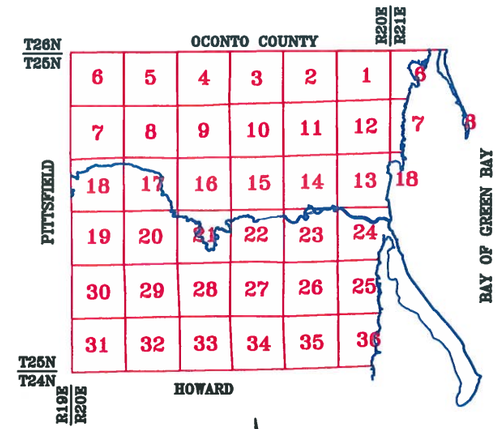



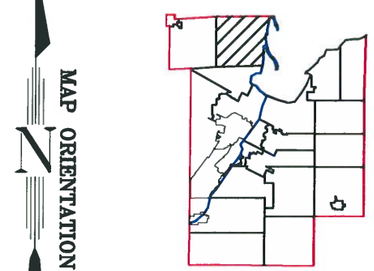

1" = 300'

0 75 150 300 600 900

This is a compilation of records and data located in various county offices and is to be used for reference purposes only. The map is controlled by the field measurements between the corners of the Public Land Survey System and the parcels are mapped from available records which may not precisely fit field conditions. Brown County is not responsible for any inaccuracies.

This map was created by the Brown County Survey Department with funding provided by the Village of Suamico and the Wisconsin Land Information Program.

© 2008 BROWN COUNTY SURVEY DEPT.
GREEN BAY, WI 54305

Plot date: 2/27/09
Plotted by: TLL

Village of Suamico

T25N – R20E
SECTION 25
GOVT LOT 2

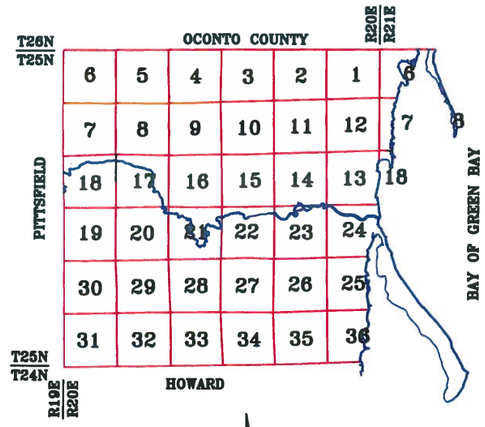

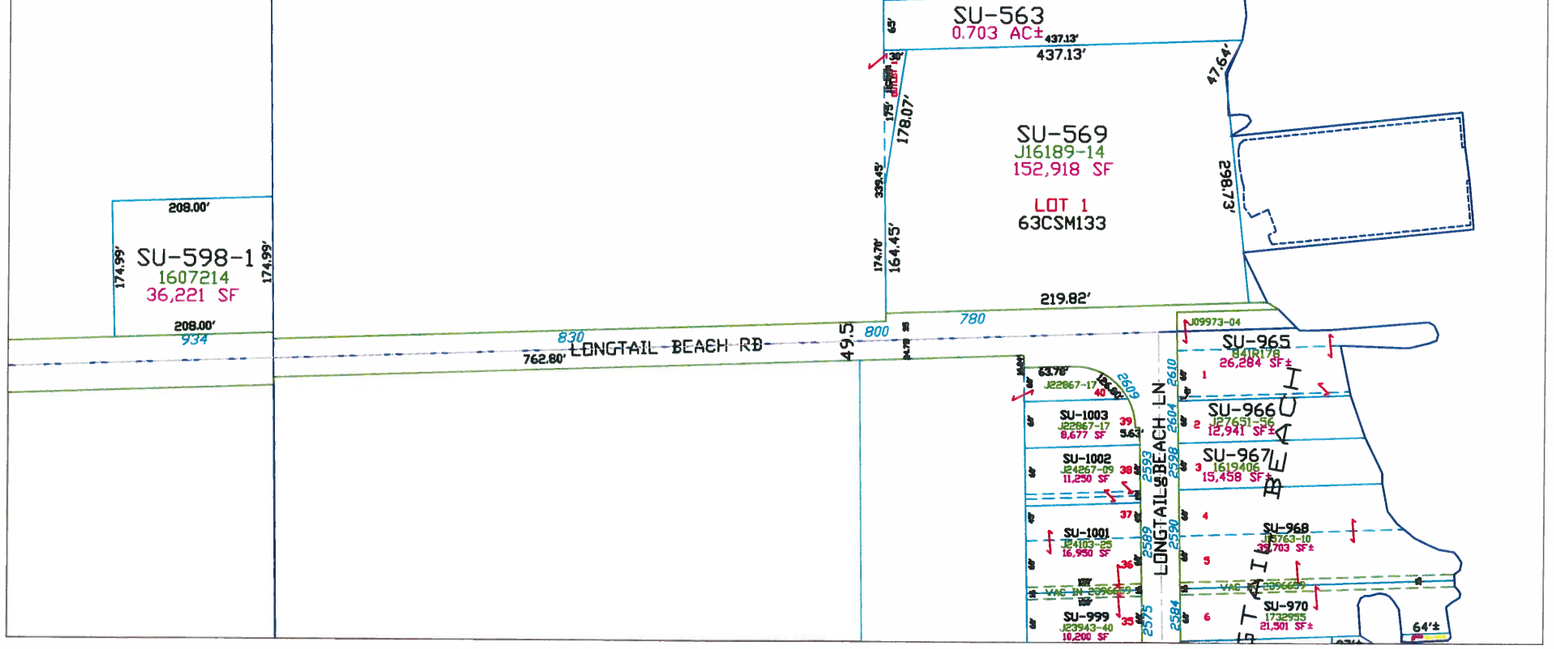



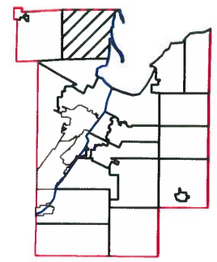

1" = 300'

0 75 150 300 600 900

This is a compilation of records and data located in various county offices and is to be used for reference purposes only. The map is controlled by the field measurements between the corners of the Public Land Survey System and the parcels are mapped from available records which may not precisely fit field conditions. Brown County is not responsible for any inaccuracies.

This map was created by the Brown County Survey Department with funding provided by the Village of Suamico and the Wisconsin Land Information Program.

© 2017 BROWN COUNTY SURVEY DEPT.
GREEN BAY, WI 54305

Plot date: 9/28/2017
Plotted by: RLD

Suamico

T25N – R20E
SECTION 25
NW 1/4

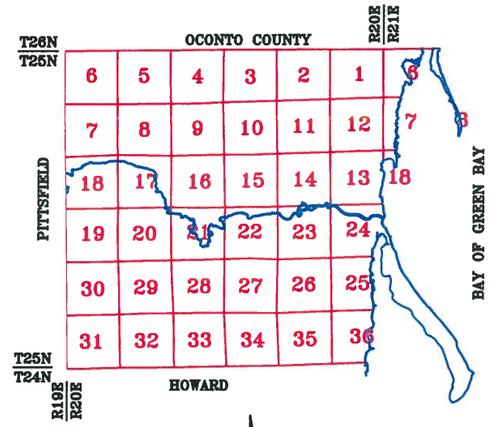





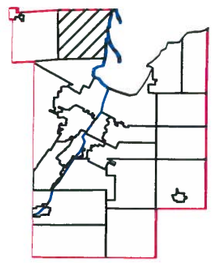

1" = 300'

0 75 150 300 600 900

This is a compilation of records and data located in various county offices and is to be used for reference purposes only. The map is controlled by the field measurements between the corners of the Public Land Survey System and the parcels are mapped from available records which may not precisely fit field conditions. Brown County is not responsible for any inaccuracies.

This map was created by the Brown County Survey Department with funding provided by the Town of Humboldt and the Wisconsin Land Information Program.

© 2003 BROWN COUNTY SURVEY DEPT.
GREEN BAY, WI 54305

Plot date: 02/28/2003
Plotted by: PJF

Town of Suamico

T25N - R20E
SECTION 25
NE1/4 - SW1/4

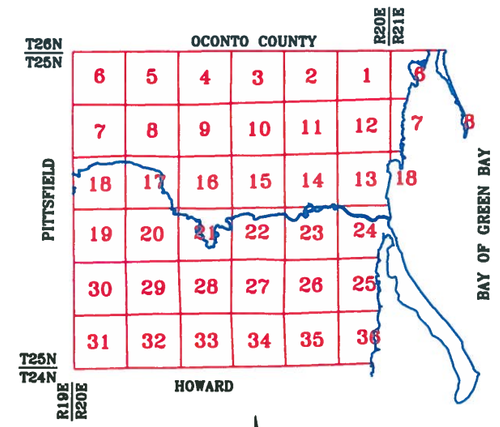



MAP ORIENTATION

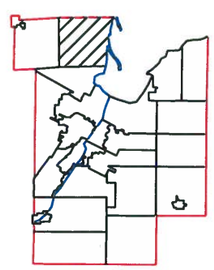

1" = 150'

0 37.5 75 150 300 450

This is a compilation of records and data located in various county offices and is to be used for reference purposes only. The map is controlled by the field measurements between the corners of the Public Land Survey System and the parcels are mapped from available records which may not precisely fit field conditions. Brown County is not responsible for any inaccuracies.

This map was created by the Brown County Survey Department with funding provided by the Town of Suamico and the Wisconsin Land Information Program.

© 2003 BROWN COUNTY SURVEY DEPT.
GREEN BAY, WI 54305

Plot date: 10/16/03
Plotted by: T LESLIE

Village of Suamico

T25N - R20E
SECTION 25
NW1/4 - SW1/4

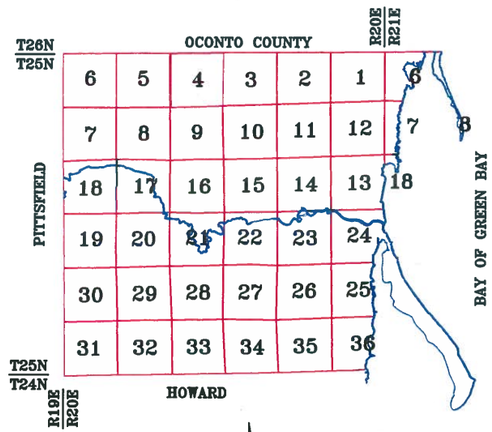





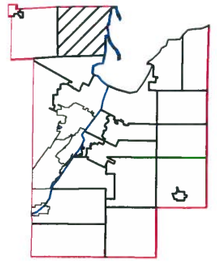

1" = 300'

0 75 150 300 600 900

This is a compilation of records and data located in various county offices and is to be used for reference purposes only. The map is controlled by the field measurements between the corners of the Public Land Survey System and the parcels are mapped from available records which may not precisely fit field conditions. Brown County is not responsible for any inaccuracies.

This map was created by the Brown County Survey Department with funding provided by the Village of Suamico and the Wisconsin Land Information Program.

© 2018 BROWN COUNTY SURVEY DEPT.
GREEN BAY, WI 54305

Plot date: 12/6/2018
Plotted by: CWM

Village of Suamico

T25N - R20E
SECTION 25
SW1/4 - SW1/4

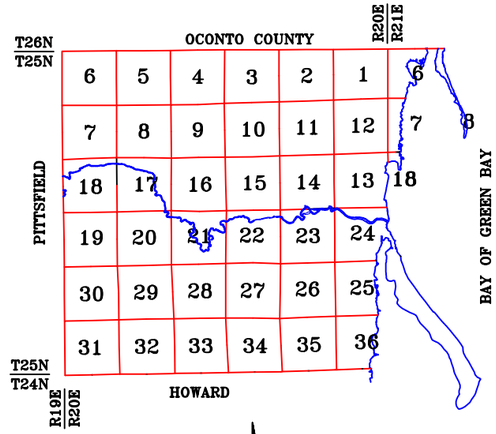

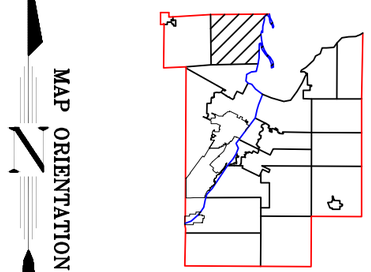



1" = 300'

0 75 150 300 600 900

This is a compilation of records and data located in various county offices and is to be used for reference purposes only. The map is controlled by the field measurements between the corners of the Public Land Survey System and the parcels are mapped from available records which may not precisely fit field conditions. Brown County is not responsible for any inaccuracies.

This map was created by the Brown County Survey Department with funding provided by the Village of Suamico and the Wisconsin Land Information Program.

© 2021 BROWN COUNTY SURVEY DEPT.
GREEN BAY, WI 54305

Plot date: 11-2-2021
Plotted by: CWM

Village of Suamico

T25N - R20E
SECTION 25
SE1/4 - SW1/4

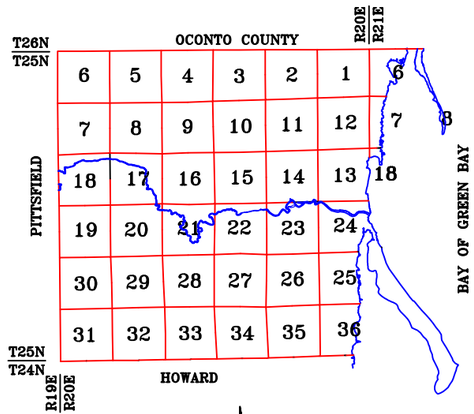



MAP ORIENTATION

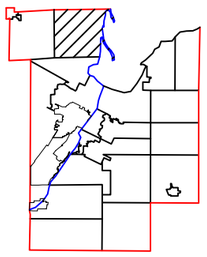

1" = 300'

0 75 150 300 600 900

This is a compilation of records and data located in various county offices and is to be used for reference purposes only. The map is controlled by the field measurements between the corners of the Public Land Survey System and the parcels are mapped from available records which may not precisely fit field conditions. Brown County is not responsible for any inaccuracies.

This map was created by the Brown County Survey Department with funding provided by the Village of Suamico and the Wisconsin Land Information Program.

© 2025 BROWN COUNTY SURVEY DEPT.
GREEN BAY, WI 54305

Plot date: 12/4/2025
Plotted by: CWM

Village of Suamico

T25N – R20E
SECTION 25
GOVT LOT 3

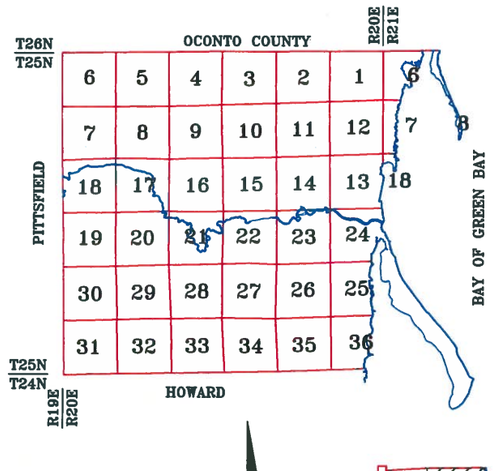

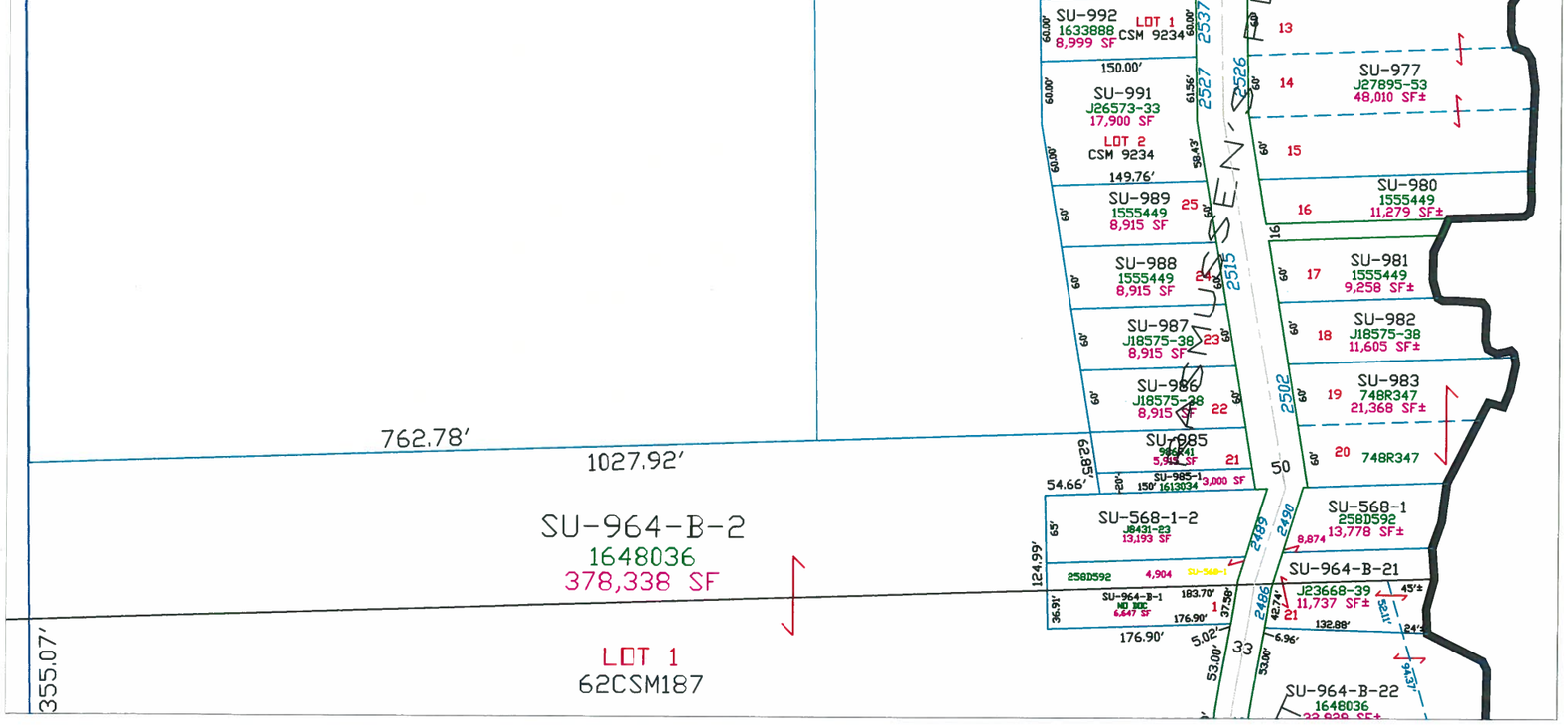



MAP ORIENTATION

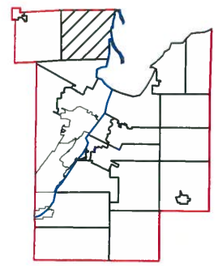

1" = 300'

0 75 150 300 600 900

This is a compilation of records and data located in various county offices and is to be used for reference purposes only. The map is controlled by the field measurements between the corners of the Public Land Survey System and the parcels are mapped from available records which may not precisely fit field conditions. Brown County is not responsible for any inaccuracies.

This map was created by the Brown County Survey Department with funding provided by the Village of Suamico and the Wisconsin Land Information Program.

© 2020 BROWN COUNTY SURVEY DEPT.
GREEN BAY, WI 54305

Plot date: 10/22/2020
Plotted by: CWM

Village of Suamico

T25N – R20E
SECTION 25
GOVT LOT 4

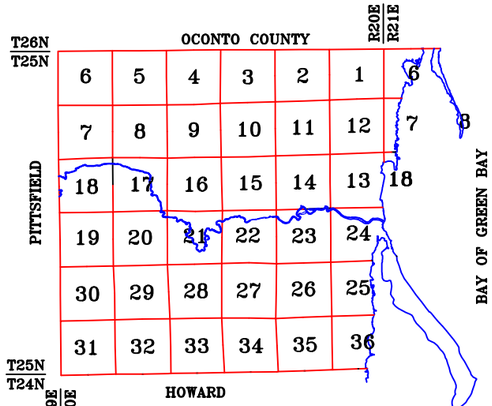

COUNTY OF BROWN
GREEN BAY, WISCONSIN

MAP ORIENTATION

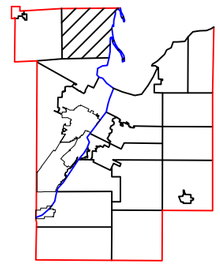

1" = 300'

0 75 150 300 600 900

This is a compilation of records and data located in various county offices and is to be used for reference purposes only. The map is controlled by the field measurements between the corners of the Public Land Survey System and the parcels are mapped from available records which may not precisely fit field conditions. Brown County is not responsible for any inaccuracies.

This map was created by the Brown County Survey Department with funding provided by the Village of Suamico and the Wisconsin Land Information Program.

© 2021 BROWN COUNTY SURVEY DEPT.
GREEN BAY, WI 54305

Plot date: 8/16/2021
Plotted by: CWM

Village of Suamico

T25N – R20E
SECTION 26
NE1/4 – NE1/4

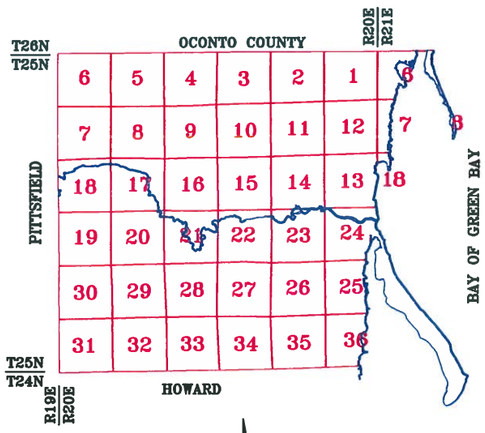



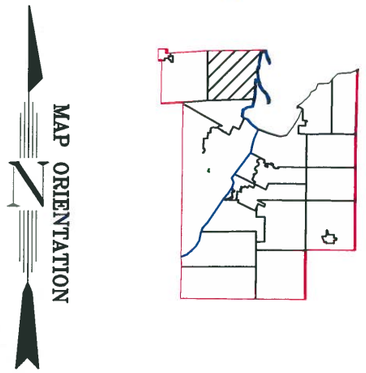

1" = 150'

0 37.5 75 150 300 450

This is a compilation of records and data located in various county offices and is to be used for reference purposes only. The map is controlled by the field measurements between the corners of the Public Land Survey System and the parcels are mapped from available records which may not precisely fit field conditions. Brown County is not responsible for any inaccuracies.

This map was created by the Brown County Survey Department with funding provided by the Village of Suamico and the Wisconsin Land Information Program.

© 2005 BROWN COUNTY SURVEY DEPT.
GREEN BAY, WI 54305

Plot date: 9/20/05
Plotted by: D PHELPS

Town of Suamico

T25N – R20E
SECTION 26
NW1/4 – NE1/4

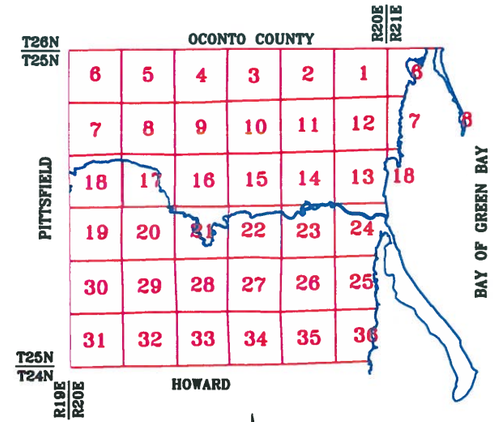



MAP ORIENTATION

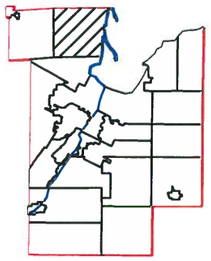

1" = 200'

0 50 100 200 400 600

This is a compilation of records and data located in various county offices and is to be used for reference purposes only. The map is controlled by the field measurements between the corners of the Public Land Survey System and the parcels are mapped from available records which may not precisely fit field conditions. Brown County is not responsible for any inaccuracies.

This map was created by the Brown County Survey Department with funding provided by the Town of Suamico and the Wisconsin Land Information Program.

© 2003 BROWN COUNTY SURVEY DEPT.
GREEN BAY, WI 54305

Plot date: 10/16/03
Plotted by: T LESLIE

Village of Suamico

T25N – R20E
SECTION 26
SW1/4 – NE1/4

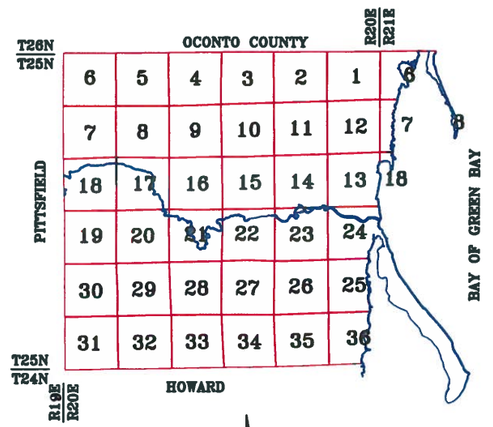



MAP ORIENTATION

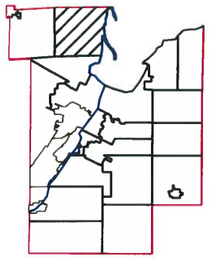

1" = 150'

0 37.5 75 150 300 450

This is a compilation of records and data located in various county offices and is to be used for reference purposes only. The map is controlled by the field measurements between the corners of the Public Land Survey System and the parcels are mapped from available records which may not precisely fit field conditions. Brown County is not responsible for any inaccuracies.

This map was created by the Brown County Survey Department with funding provided by the Village of Suamico and the Wisconsin Land Information Program.

© 2011 BROWN COUNTY SURVEY DEPT.
GREEN BAY, WI 54305

Plot date: 11/1/11
Plotted by: DAP

SW – NE

SU-605-12
J12752-19
18.813 AC

SU-605-11
1710931
45,448 SF±
LOT 2
8CSM433

SU-605-10
J4040-26
50,584 SF±
LOT 3
8CSM433

SU-605-1
J3322-38
2.120 AC

SU-605-4
1836586
1.697 AC

SU-605-13
J26558-16
51,520 SF
LOT 1
19CSM105

SU-605-14
J23488-47
70,600 SF
LOT 2
19CSM105

SU-605-15
1843994
43,890 SF
LOT 3
19CSM105

SU-605-2
1757926
0.946 AC
LOT A
3CSM101

SU-605-3
864R17
0.878 AC
LOT B
3CSM101

SU-605-5
J15474-25
0.878 AC
LOT C
3CSM101

SU-605-6
J9-34
0.878 AC
LOT D
3CSM101

SU-605-7
J6262-08
0.878 AC

SU-605-9
J4010-19
35,112 SF
LOT 1
8CSM427

SU-964-E-2
J17472-13
40,527 SF

SU-964-E-3
1636939
78,732 SF

SU-964-E-4
J17472-13
39,362 SF

SU-964-E-29
J7590-40
32,488 SF

SU-964-E-30
1710526
39,761 SF

J11423-31
J13086-27

J26410-34

J3569-11

LAKEVIEW DR
CTH "J"
LONGTAIL BEACH RD

Village of Suamico

T25N – R20E
SECTION 26
SE1/4 – NE1/4

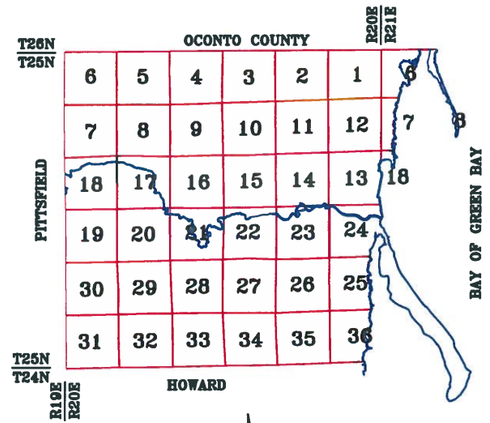



MAP ORIENTATION

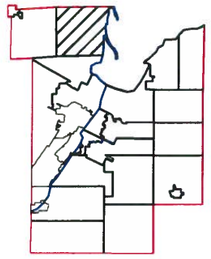

1" = 150'

0 37.5 75 150 300 450

This is a compilation of records and data located in various county offices and is to be used for reference purposes only. The map is controlled by the field measurements between the corners of the Public Land Survey System and the parcels are mapped from available records which may not precisely fit field conditions. Brown County is not responsible for any inaccuracies.

This map was created by the Brown County Survey Department with funding provided by the Village of Suamico and the Wisconsin Land Information Program.

© 2011 BROWN COUNTY SURVEY DEPT.
GREEN BAY, WI 54305

Plot date: 11/1/11
Plotted by: DAP

Village of Suamico

T25N – R20E
SECTION 26
NW1/4

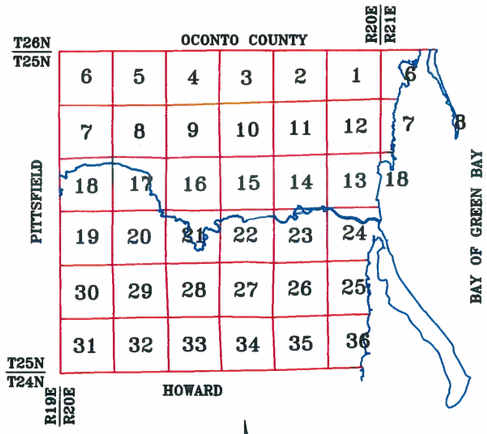



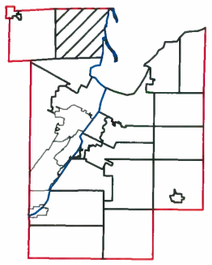

1" = 300'

0 75 150 300 600 900

This is a compilation of records and data located in various county offices and is to be used for reference purposes only. The map is controlled by the field measurements between the corners of the Public Land Survey System and the parcels are mapped from available records which may not precisely fit field conditions. Brown County is not responsible for any inaccuracies.

This map was created by the Brown County Survey Department with funding provided by the Village of Suamico and the Wisconsin Land Information Program.

© 2020 BROWN COUNTY SURVEY DEPT.
GREEN BAY, WI 54305

Plot date: 9/22/2020
Plotted by: CWM

Village of Suamico

T25N - R20E
SECTION 26
SW 1/4

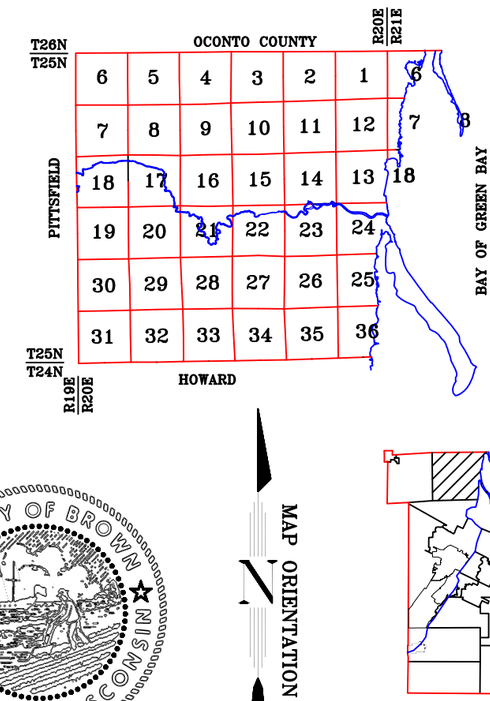

MAP ORIENTATION

1" = 300'

0 75 150 300 600 900

This is a compilation of records and data located in various county offices and is to be used for reference purposes only. The map is controlled by the field measurements between the corners of the Public Land Survey System and the parcels are mapped from available records which may not precisely fit field conditions. Brown County is not responsible for any inaccuracies.

This map was created by the Brown County Survey Department with funding provided by the Village of Suamico and the Wisconsin Land Information Program.

© 2025 BROWN COUNTY SURVEY DEPT.
GREEN BAY, WI 54305

Plot date: 1/6/2026
Plotted by: TLL

Village of Suamico

T25N – R20E
SECTION 26
SE 1/4

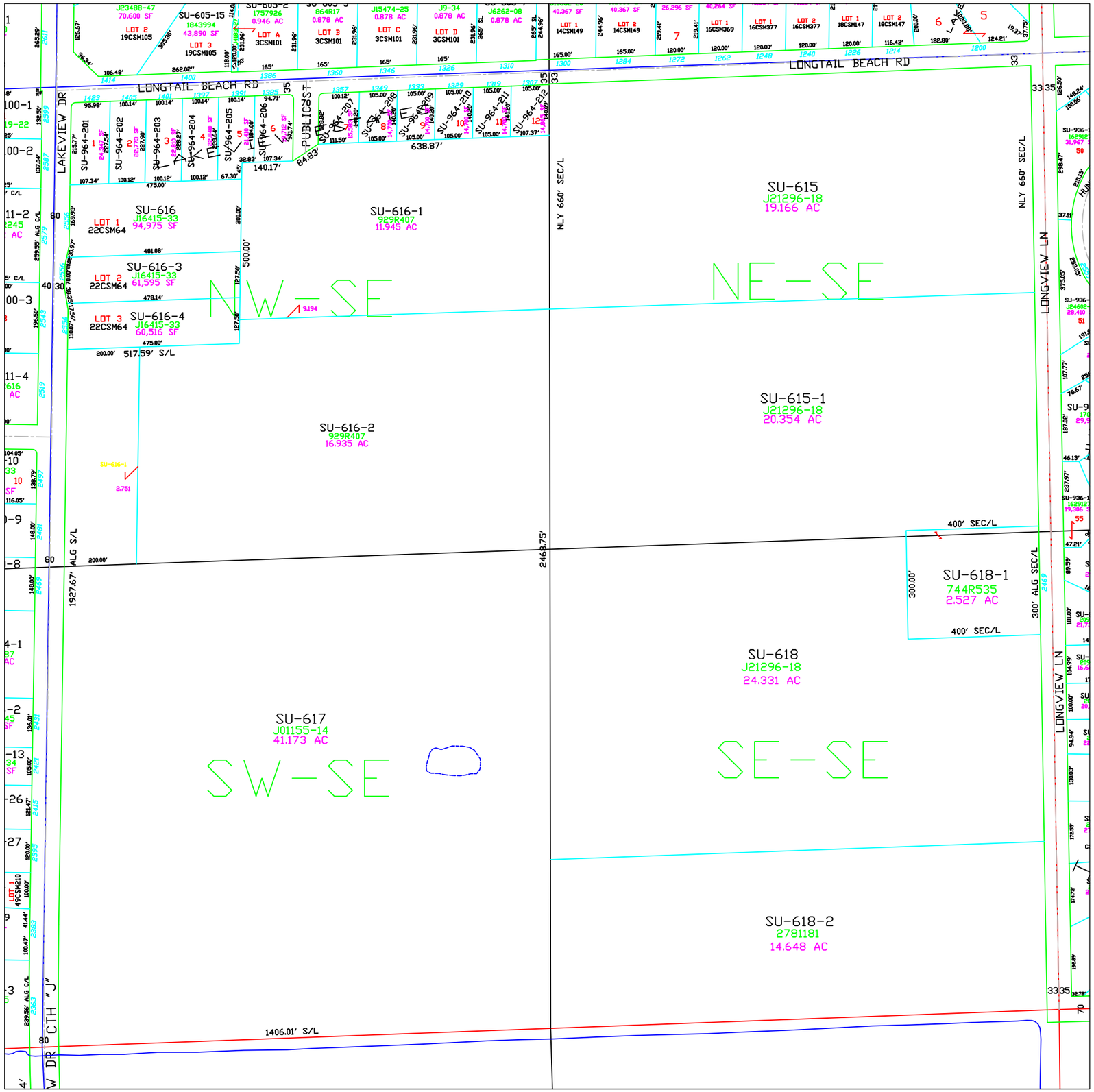

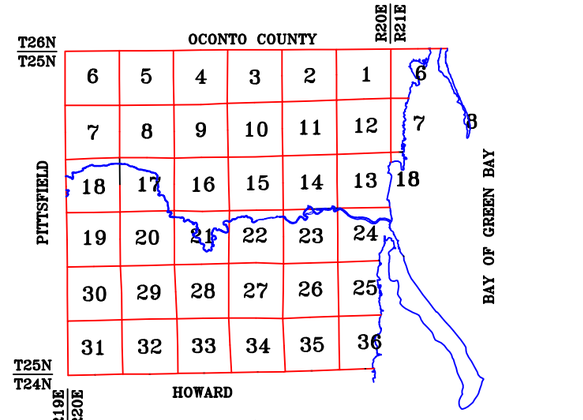





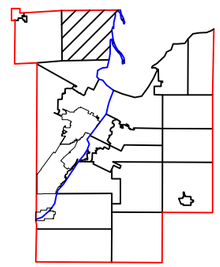

1" = 300'

0 75 150 300 600 900

This is a compilation of records and data located in various county offices and is to be used for reference purposes only. The map is controlled by the field measurements between the corners of the Public Land Survey System and the parcels are mapped from available records which may not precisely fit field conditions. Brown County is not responsible for any inaccuracies.

This map was created by the Brown County Survey Department with funding provided by the Village of Suamico and the Wisconsin Land Information Program.

© 2021 BROWN COUNTY SURVEY DEPT.
GREEN BAY, WI 54305

Plot date: 11-2-2021
Plotted by: CWM

Village of Suamico

T25N – R20E
SECTION 27
NE1/4

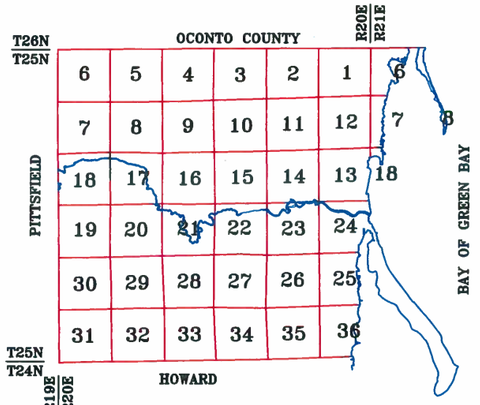



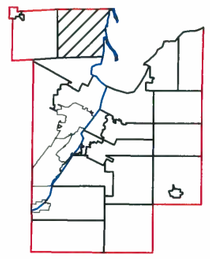

1" = 300'

0 75 150 300 600 900

This is a compilation of records and data located in various county offices and is to be used for reference purposes only. The map is controlled by the field measurements between the corners of the Public Land Survey System and the parcels are mapped from available records which may not precisely fit field conditions. Brown County is not responsible for any inaccuracies.

This map was created by the Brown County Survey Department with funding provided by the Village of Suamico and the Wisconsin Land Information Program.

© 2020 BROWN COUNTY SURVEY DEPT.
GREEN BAY, WI 54305

Plot date: 8/10/2020
Plotted by: CWM

Village of Suamico

T25N - R20E
SECTION 27
NE1/4 - NW1/4

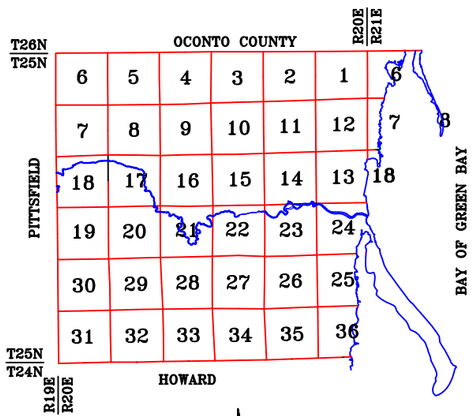



MAP ORIENTATION

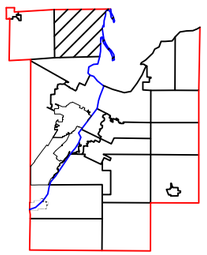

1" = 150'

0 37.5 75 150 300 450

This is a compilation of records and data located in various county offices and is to be used for reference purposes only. The map is controlled by the field measurements between the corners of the Public Land Survey System and the parcels are mapped from available records which may not precisely fit field conditions. Brown County is not responsible for any inaccuracies.

This map was created by the Brown County Survey Department with funding provided by the Village of Suamico and the Wisconsin Land Information Program.

© 2024 BROWN COUNTY SURVEY DEPT.
GREEN BAY, WI 54305

Plot date: 11/6/2024
Plotted by: TLL

Village of Suamico

T25N – R20E
SECTION 27
NW1/4 – NW1/4

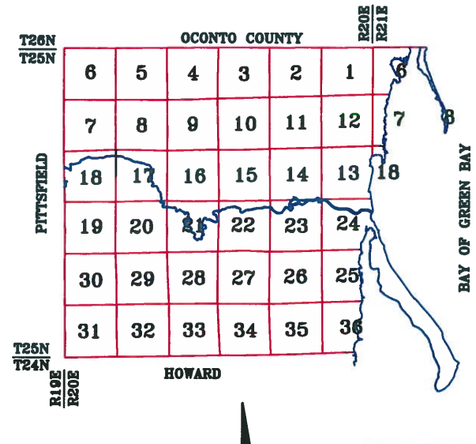

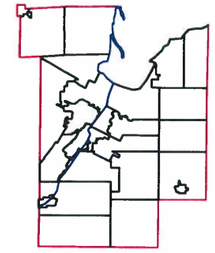

MAP ORIENTATION

1" = 150'

0 37.5 75 150 300 450

This is a compilation of records and data located in various county offices and is to be used for reference purposes only. The map is controlled by the field measurements between the corners of the Public Land Survey System and the parcels are mapped from available records which may not precisely fit field conditions. Brown County is not responsible for any inaccuracies.

This map was created by the Brown County Survey Department with funding provided by the Village of Suamico and the Wisconsin Land Information Program.

© 2015 BROWN COUNTY SURVEY DEPT.
GREEN BAY, WI 54305

Plot date: 5/14/2015
Plotted by: DAP

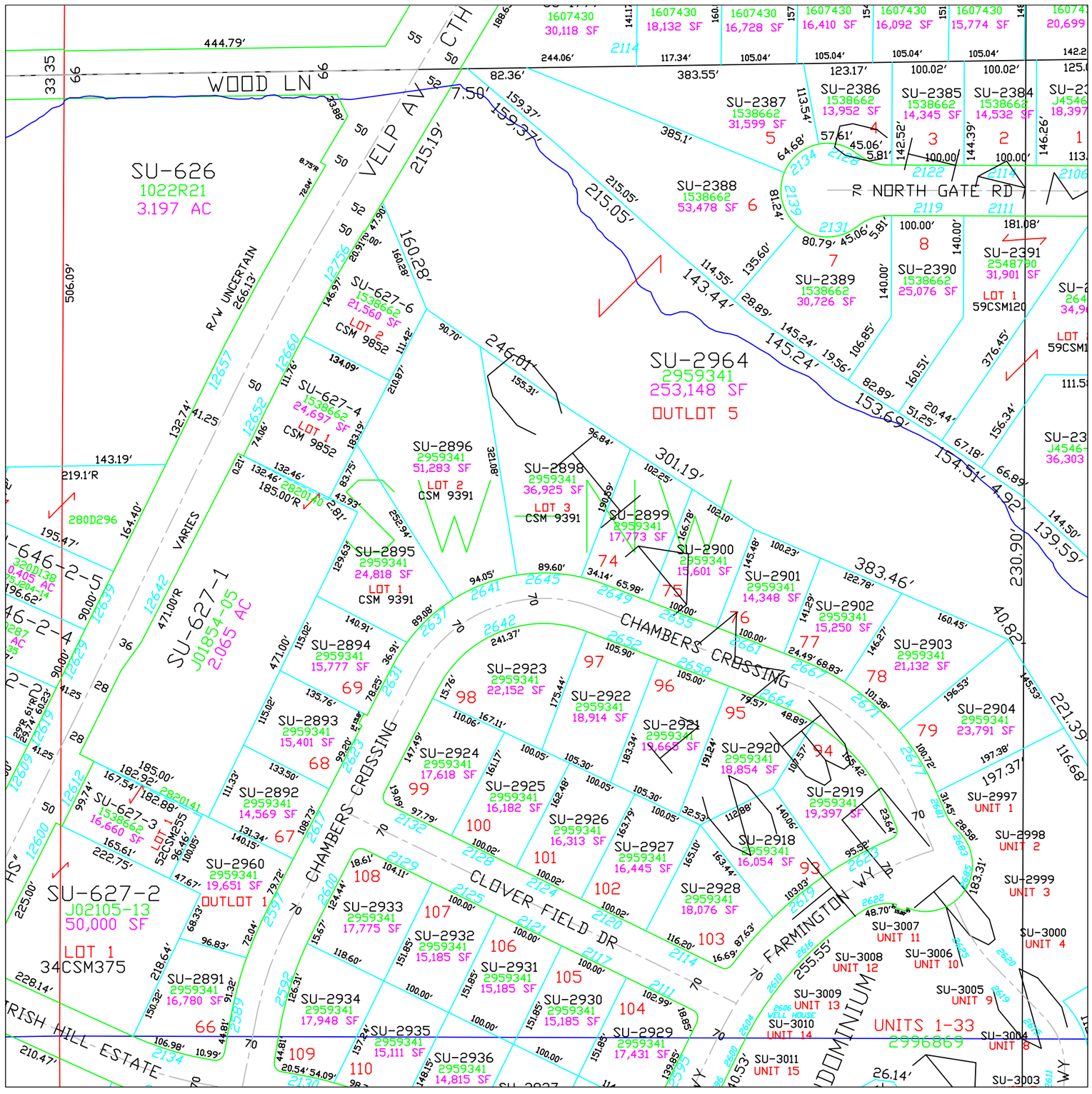

Village of Suamico

T25N – R20E
SECTION 27
SW 1/4 – NW 1/4

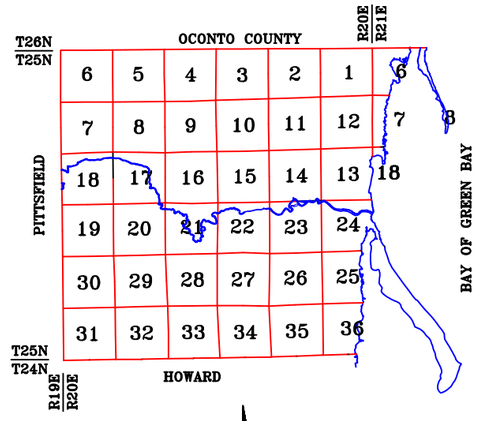

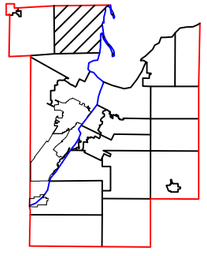

MAP ORIENTATION

1" = 300'
1" = 600'
0 150 300 600 1200 1800

This is a compilation of records and data located in various county offices and is to be used for reference purposes only. The map is controlled by the field measurements between the corners of the Public Land Survey System and the parcels are mapped from available records which may not precisely fit field conditions. Brown County is not responsible for any inaccuracies.

This map was created by the Brown County Survey Department with funding provided by the Village of Suamico and the Wisconsin Land Information Program.

© 2024 BROWN COUNTY SURVEY DEPT.
GREEN BAY, WI 54305

Plot date: 1/27/2025
Plotted by: CWM

Village of Suamico

T25N – R20E
SECTION 27
SE1/4 – NW1/4

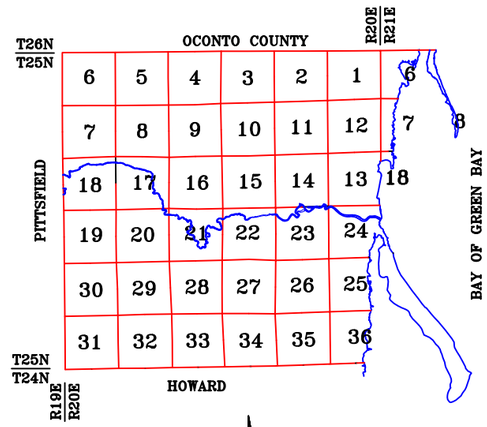



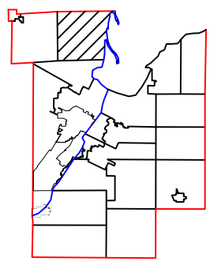

1" = 150'

0 37.5 75 150 300 450

This is a compilation of records and data located in various county offices and is to be used for reference purposes only. The map is controlled by the field measurements between the corners of the Public Land Survey System and the parcels are mapped from available records which may not precisely fit field conditions. Brown County is not responsible for any inaccuracies.

This map was created by the Brown County Survey Department with funding provided by the Village of Suamico and the Wisconsin Land Information Program.

© 2022 BROWN COUNTY SURVEY DEPT.
GREEN BAY, WI 54305

Plot date: 4/18/2022
Plotted by: TLL

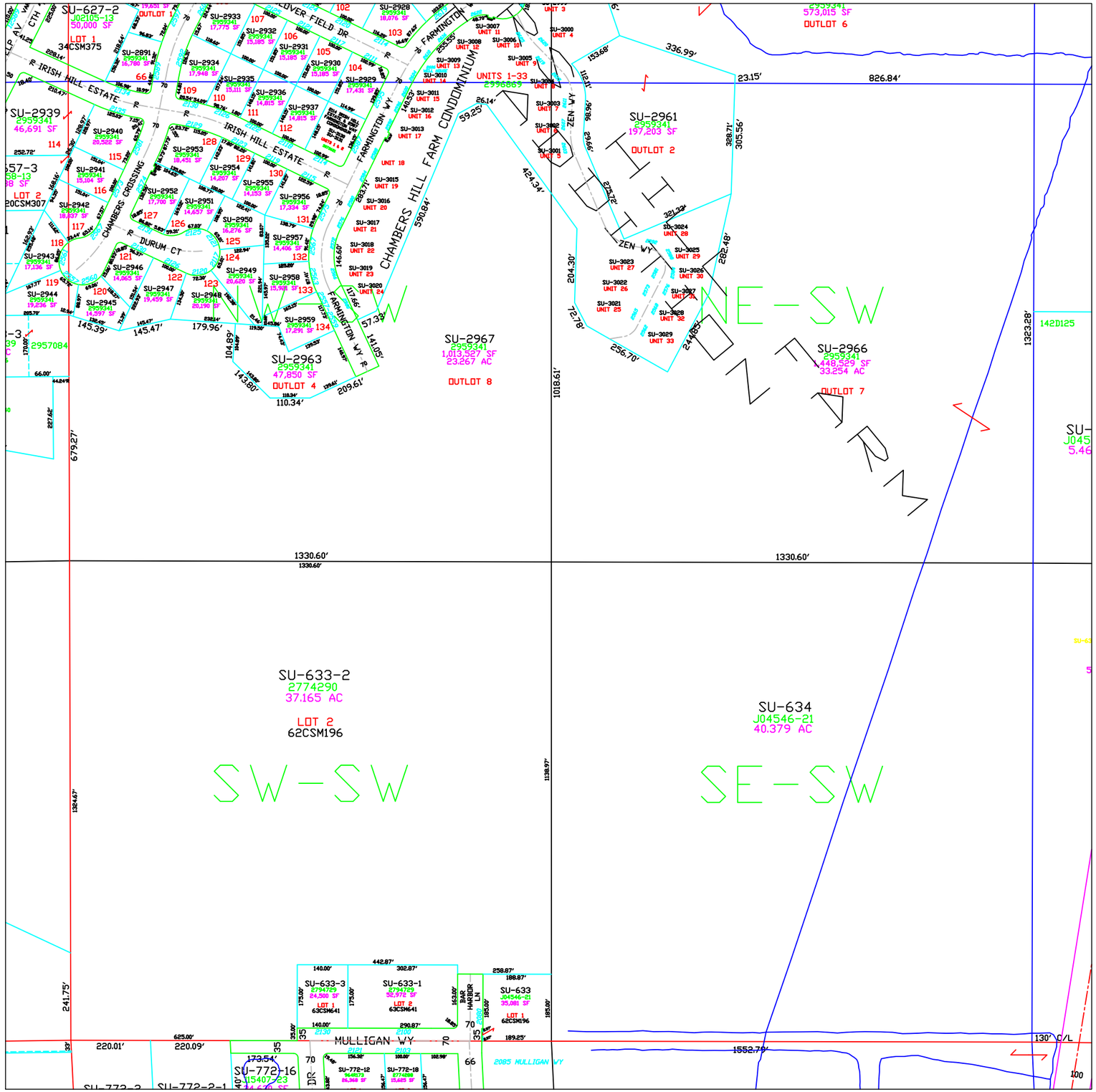

Village of Suamico

T25N – R20E
SECTION 27
SW1/4

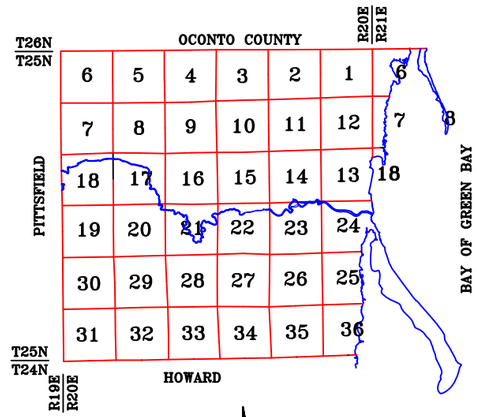



MAP ORIENTATION

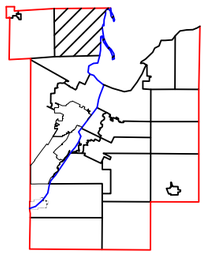

1" = 300'

0 75 150 300 600 900

This is a compilation of records and data located in various county offices and is to be used for reference purposes only. The map is controlled by the field measurements between the corners of the Public Land Survey System and the parcels are mapped from available records which may not precisely fit field conditions. Brown County is not responsible for any inaccuracies.

This map was created by the Brown County Survey Department with funding provided by the Village of Suamico and the Wisconsin Land Information Program.

© 2024 BROWN COUNTY SURVEY DEPT.
GREEN BAY, WI 54305

Plot date: 10/9/2024
Plotted by: TLL

Suamico

T25N – R20E
SECTION 27
SE 1/4

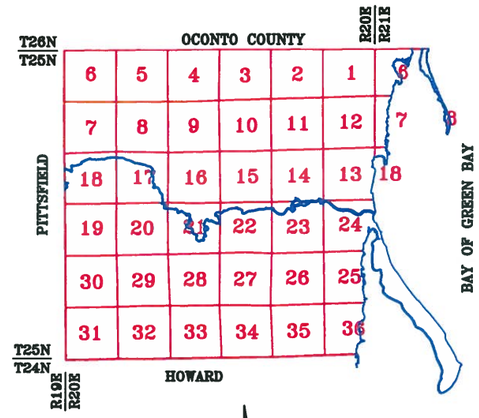

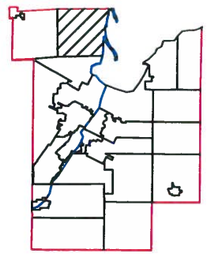

MAP ORIENTATION

1" = 300'

0 75 150 300 600 900

This is a compilation of records and data located in various county offices and is to be used for reference purposes only. The map is controlled by the field measurements between the corners of the Public Land Survey System and the parcels are mapped from available records which may not precisely fit field conditions. Brown County is not responsible for any inaccuracies.

This map was created by the Brown County Survey Department with funding provided by the Town of Humboldt and the Wisconsin Land Information Program.

© 2003 BROWN COUNTY SURVEY DEPT.
GREEN BAY, WI 54305

Plot date: 02/28/2003
Plotted by: PJF

Village of Suamico

T25N - R20E
SECTION 28
NE1/4

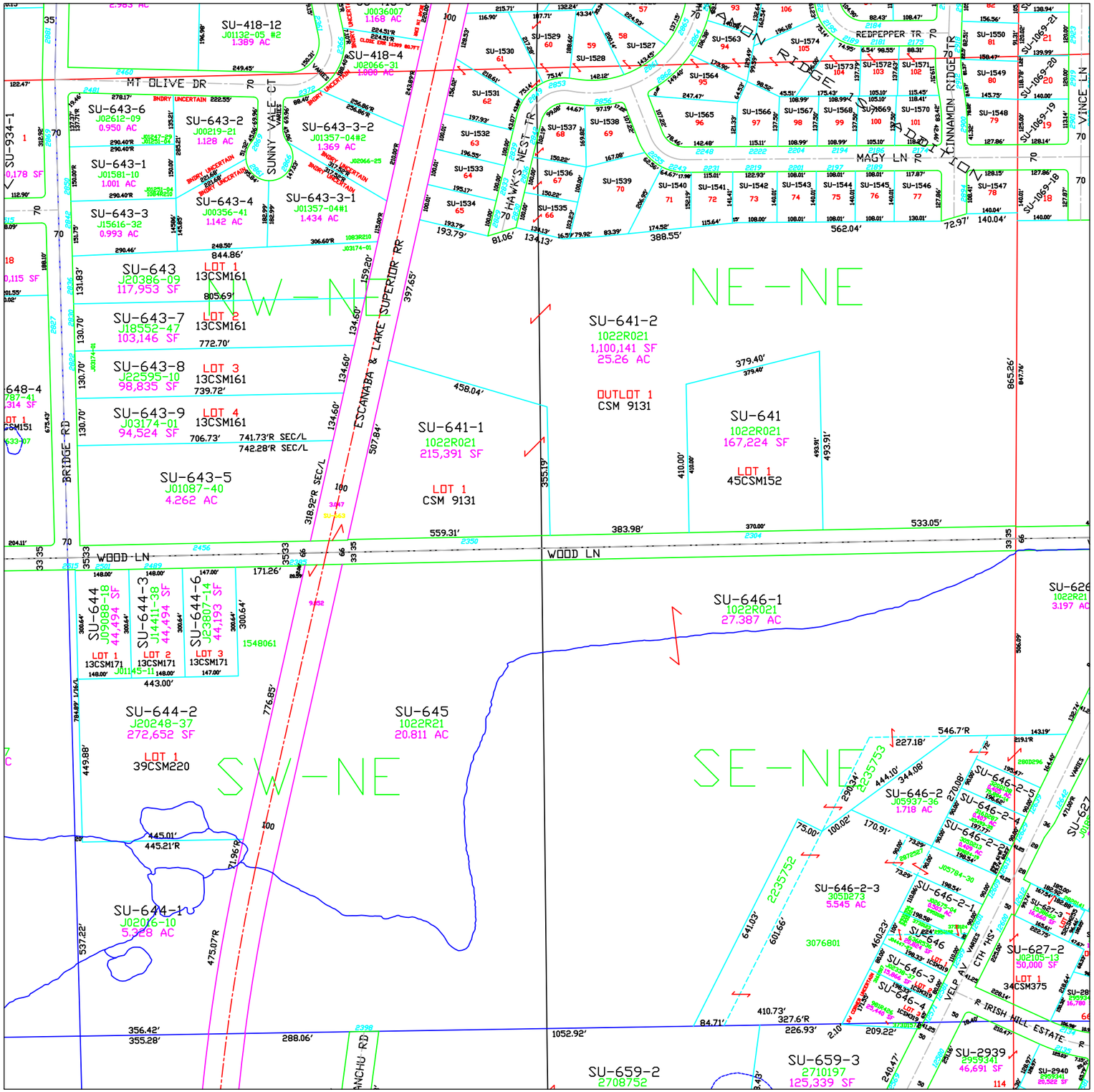

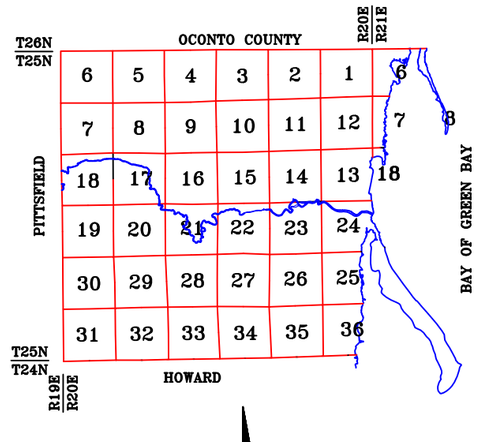



MAP ORIENTATION

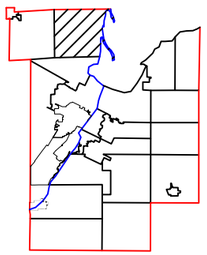

1" = 300'

0 75 150 300 600 900

This is a compilation of records and data located in various county offices and is to be used for reference purposes only. The map is controlled by the field measurements between the corners of the Public Land Survey System and the parcels are mapped from available records which may not precisely fit field conditions. Brown County is not responsible for any inaccuracies.

This map was created by the Brown County Survey Department with funding provided by the Village of Suamico and the Wisconsin Land Information Program.

© 2024 BROWN COUNTY SURVEY DEPT.
GREEN BAY, WI 54305

Plot date: 11/13/2024
Plotted by: TLL

Village of Suamico

T25N – R20E
SECTION 28
NW1/4

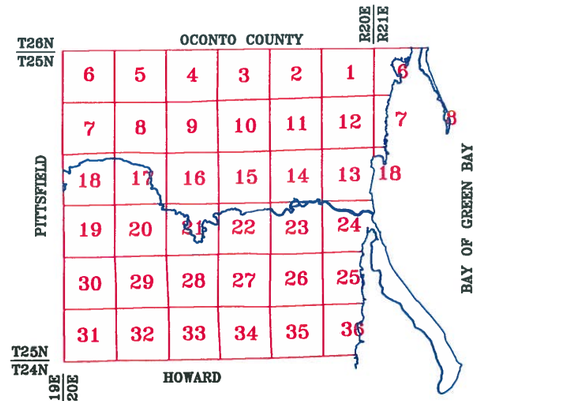



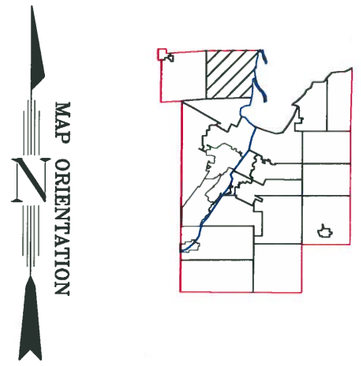

1" = 300'

0 75 150 300 600 900

This is a compilation of records and data located in various county offices and is to be used for reference purposes only. The map is controlled by the field measurements between the corners of the Public Land Survey System and the parcels are mapped from available records which may not precisely fit field conditions. Brown County is not responsible for any inaccuracies.

This map was created by the Brown County Survey Department with funding provided by the Village of Suamico and the Wisconsin Land Information Program.

© 2007 BROWN COUNTY SURVEY DEPT.
GREEN BAY, WI 54305

Plot date: 10/1/07
Plotted by: TLL

Village of Suamico

T25N – R20E
SECTION 28
SW1/4

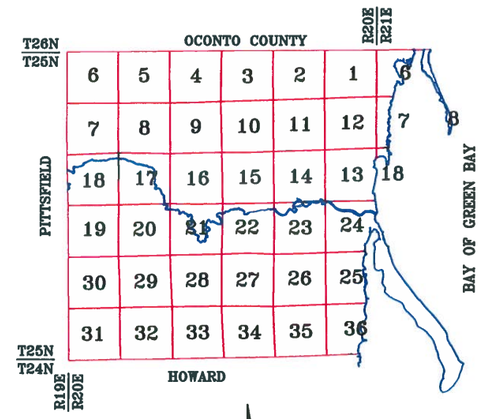



MAP ORIENTATION

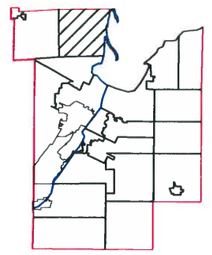

1" = 300'

0 75 150 300 600 900

This is a compilation of records and data located in various county offices and is to be used for reference purposes only. The map is controlled by the field measurements between the corners of the Public Land Survey System and the parcels are mapped from available records which may not precisely fit field conditions. Brown County is not responsible for any inaccuracies.

This map was created by the Brown County Survey Department with funding provided by the Village of Suamico and the Wisconsin Land Information Program.

© 2011 BROWN COUNTY SURVEY DEPT.
GREEN BAY, WI 54305

Plot date: 7/28/11
Plotted by: DAP

Village of Suamico

T25N – R20E
SECTION 28
SE 1/4

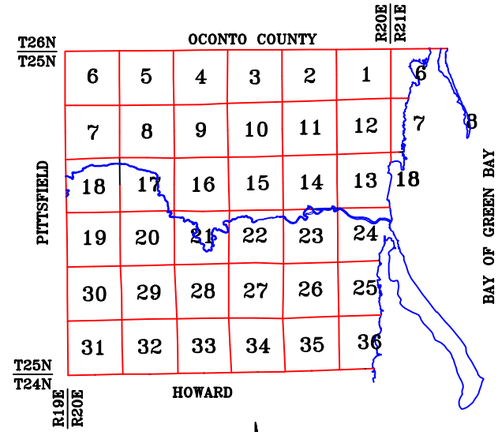





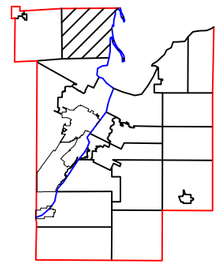

1" = 300'

0 75 150 300 600 900

This is a compilation of records and data located in various county offices and is to be used for reference purposes only. The map is controlled by the field measurements between the corners of the Public Land Survey System and the parcels are mapped from available records which may not precisely fit field conditions. Brown County is not responsible for any inaccuracies.

This map was created by the Brown County Survey Department with funding provided by the Village of Suamico and the Wisconsin Land Information Program.

© 2021 BROWN COUNTY SURVEY DEPT.
GREEN BAY, WI 54305

Plot date: 5/5/2021
Plotted by: CWM

Village of Suamico

T25N – R20E
SECTION 29
NE 1/4

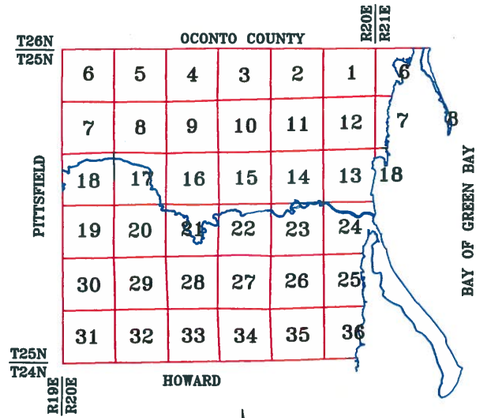



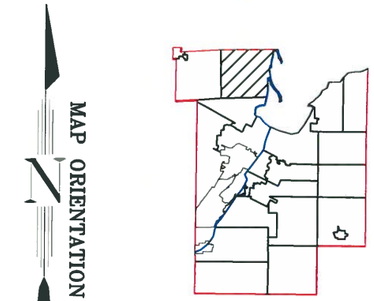

1" = 300'

0 75 150 300 600 900

This is a compilation of records and data located in various county offices and is to be used for reference purposes only. The map is controlled by the field measurements between the corners of the Public Land Survey System and the parcels are mapped from available records which may not precisely fit field conditions. Brown County is not responsible for any inaccuracies.

This map was created by the Brown County Survey Department with funding provided by the Village of Suamico and the Wisconsin Land Information Program.

© 2020 BROWN COUNTY SURVEY DEPT.
GREEN BAY, WI 54305

Plot date: 12/21/2020
Plotted by: CWM

Village of Suamico

T25N - R20E
SECTION 29
NW1/4

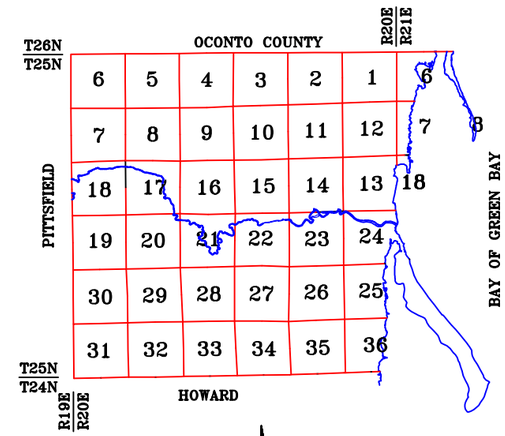





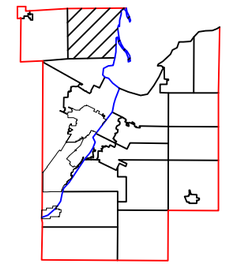

1" = 300'

0 75 150 300 600 900

This is a compilation of records and data located in various county offices and is to be used for reference purposes only. The map is controlled by the field measurements between the corners of the Public Land Survey System and the parcels are mapped from available records which may not precisely fit field conditions. Brown County is not responsible for any inaccuracies.

This map was created by the Brown County Survey Department with funding provided by the Village of Suamico and the Wisconsin Land Information Program.

© 2024 BROWN COUNTY SURVEY DEPT.
GREEN BAY, WI 54305

Plot date: 6/11/2024
Plotted by: CWM

Village of Suamico

T25N – R20E
SECTION 29
SW1/4

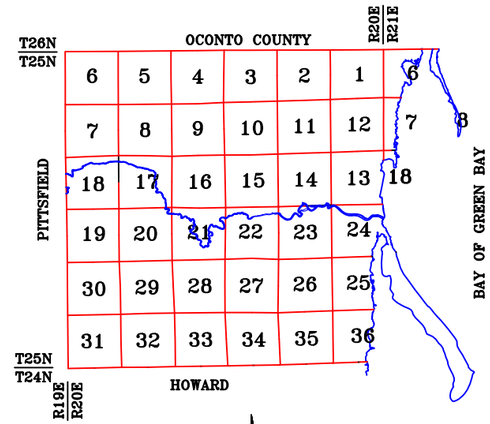



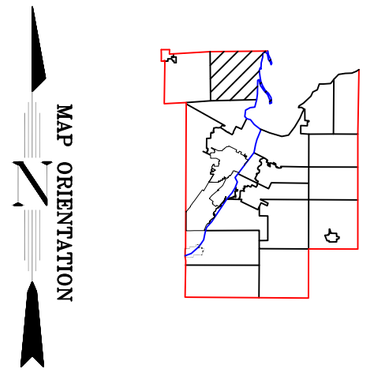

1" = 300'

0 75 150 300 600 900

This is a compilation of records and data located in various county offices and is to be used for reference purposes only. The map is controlled by the field measurements between the corners of the Public Land Survey System and the parcels are mapped from available records which may not precisely fit field conditions. Brown County is not responsible for any inaccuracies.

This map was created by the Brown County Survey Department with funding provided by the Village of Suamico and the Wisconsin Land Information Program.

© 2023 BROWN COUNTY SURVEY DEPT.
GREEN BAY, WI 54305

Plot date: 1/4/2024
Plotted by: TLL

Village of Suamico

T25N - R20E
SECTION 29
SE1/4

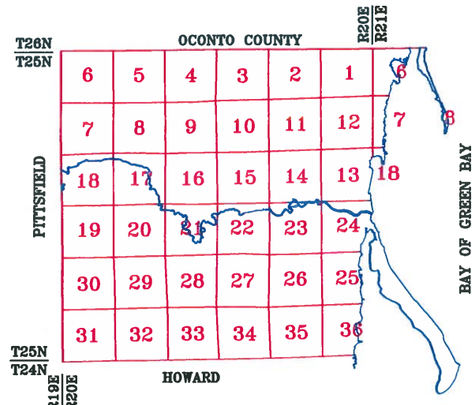



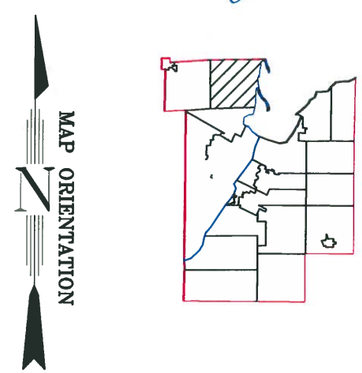



1" = 300'

0 75 150 300 600 900

This is a compilation of records and data located in various county offices and is to be used for reference purposes only. The map is controlled by the field measurements between the corners of the Public Land Survey System and the parcels are mapped from available records which may not precisely fit field conditions. Brown County is not responsible for any inaccuracies.

This map was created by the Brown County Survey Department with funding provided by the Village of Suamico and the Wisconsin Land Information Program.

© 2004 BROWN COUNTY SURVEY DEPT.
GREEN BAY, WI 54305

Plot date: 8/23/04
Plotted by: TLL

Village of Suamico

T25N - R20E
SECTION 30
NE1/4

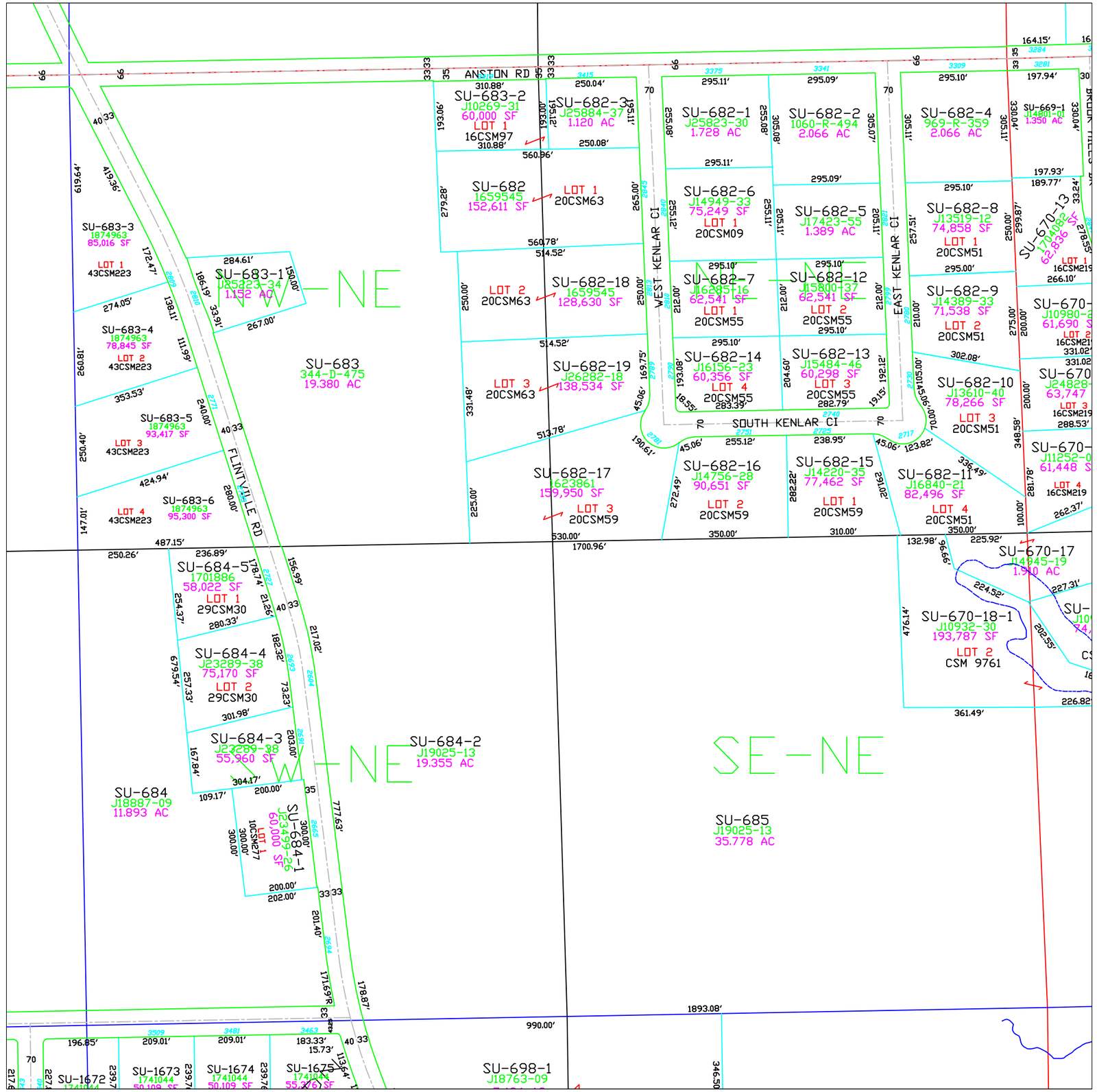

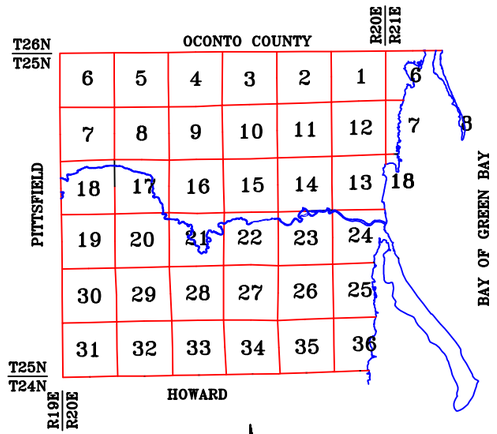



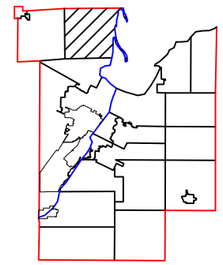

1" = 300'

0 75 150 300 600 900

This is a compilation of records and data located in various county offices and is to be used for reference purposes only. The map is controlled by the field measurements between the corners of the Public Land Survey System and the parcels are mapped from available records which may not precisely fit field conditions. Brown County is not responsible for any inaccuracies.

This map was created by the Brown County Survey Department with funding provided by the Village of Suamico and the Wisconsin Land Information Program.

© 2024 BROWN COUNTY SURVEY DEPT.
GREEN BAY, WI 54305

Plot date: 6/11/2024
Plotted by: CWM

Village of Suamico

T25N – R20E
SECTION 30
NW 1/4

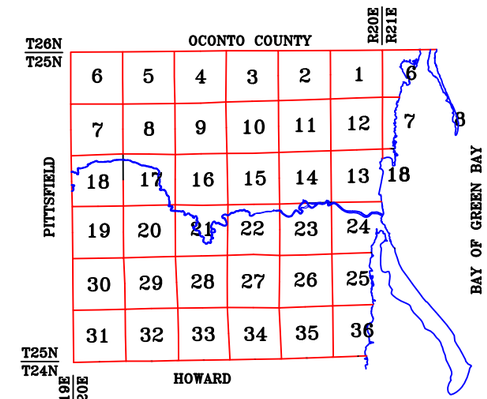



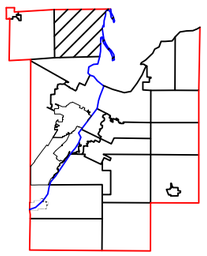

1" = 300'

0 75 150 300 600 900

This is a compilation of records and data located in various county offices and is to be used for reference purposes only. The map is controlled by the field measurements between the corners of the Public Land Survey System and the parcels are mapped from available records which may not precisely fit field conditions. Brown County is not responsible for any inaccuracies.

This map was created by the Brown County Survey Department with funding provided by the Village of Suamico and the Wisconsin Land Information Program.

© 2024 BROWN COUNTY SURVEY DEPT.
GREEN BAY, WI 54305

Plot date: 7/3/2025
Plotted by: TLL

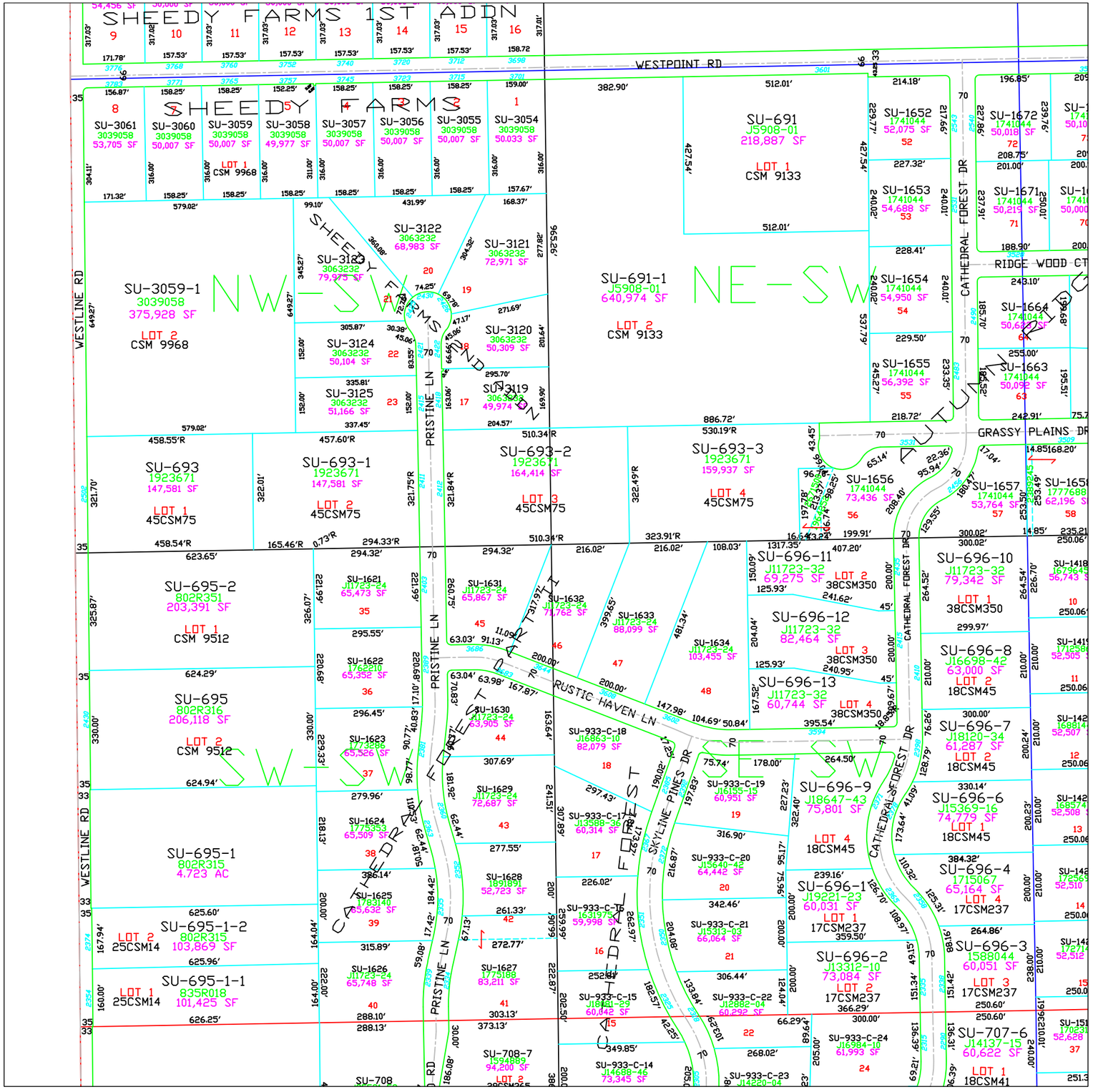

Village of Suamico

T25N – R20E
SECTION 30
SW 1/4

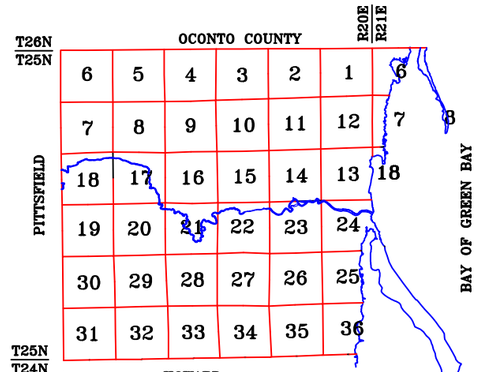



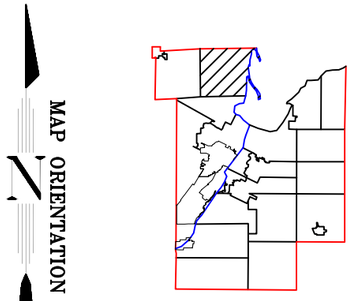

1" = 300'

0 75 150 300 600 900

This is a compilation of records and data located in various county offices and is to be used for reference purposes only. The map is controlled by the field measurements between the corners of the Public Land Survey System and the parcels are mapped from available records which may not precisely fit field conditions. Brown County is not responsible for any inaccuracies.

This map was created by the Brown County Survey Department with funding provided by the Village of Suamico and the Wisconsin Land Information Program.

© 2025 BROWN COUNTY SURVEY DEPT.
GREEN BAY, WI 54305

Plot date: 11/11/2025
Plotted by: CWM

Village of Suamico

T25N – R20E
SECTION 30
SE 1/4

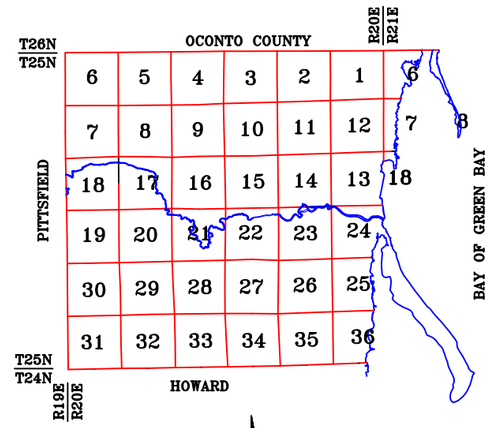

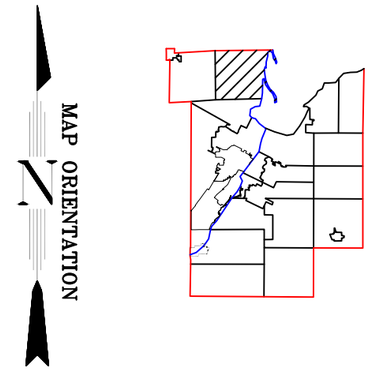

1" = 300'

0 75 150 300 600 900

This is a compilation of records and data located in various county offices and is to be used for reference purposes only. The map is controlled by the field measurements between the corners of the Public Land Survey System and the parcels are mapped from available records which may not precisely fit field conditions. Brown County is not responsible for any inaccuracies.

This map was created by the Brown County Survey Department with funding provided by the Village of Suamico and the Wisconsin Land Information Program.

© 2022 BROWN COUNTY SURVEY DEPT.
GREEN BAY, WI 54305

Plot date: 1/3/2023
Plotted by: TLL

Village of Suamico

T25N – R20E
SECTION 31
NE1/4–NE1/4

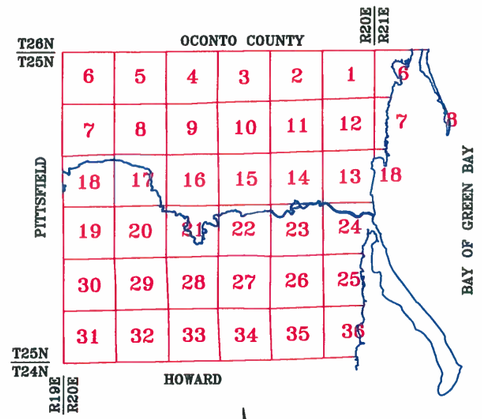



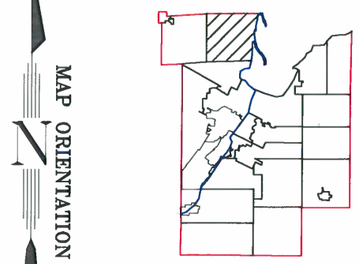

1" = 150'

0 37.5 75 150 300 450

This is a compilation of records and data located in various county offices and is to be used for reference purposes only. The map is controlled by the field measurements between the corners of the Public Land Survey System and the parcels are mapped from available records which may not precisely fit field conditions. Brown County is not responsible for any inaccuracies.

This map was created by the Brown County Survey Department with funding provided by the Village of Suamico and the Wisconsin Land Information Program.

© 2007 BROWN COUNTY SURVEY DEPT.
GREEN BAY, WI 54305

Plot date: 6/27/07
Plotted by: TLL

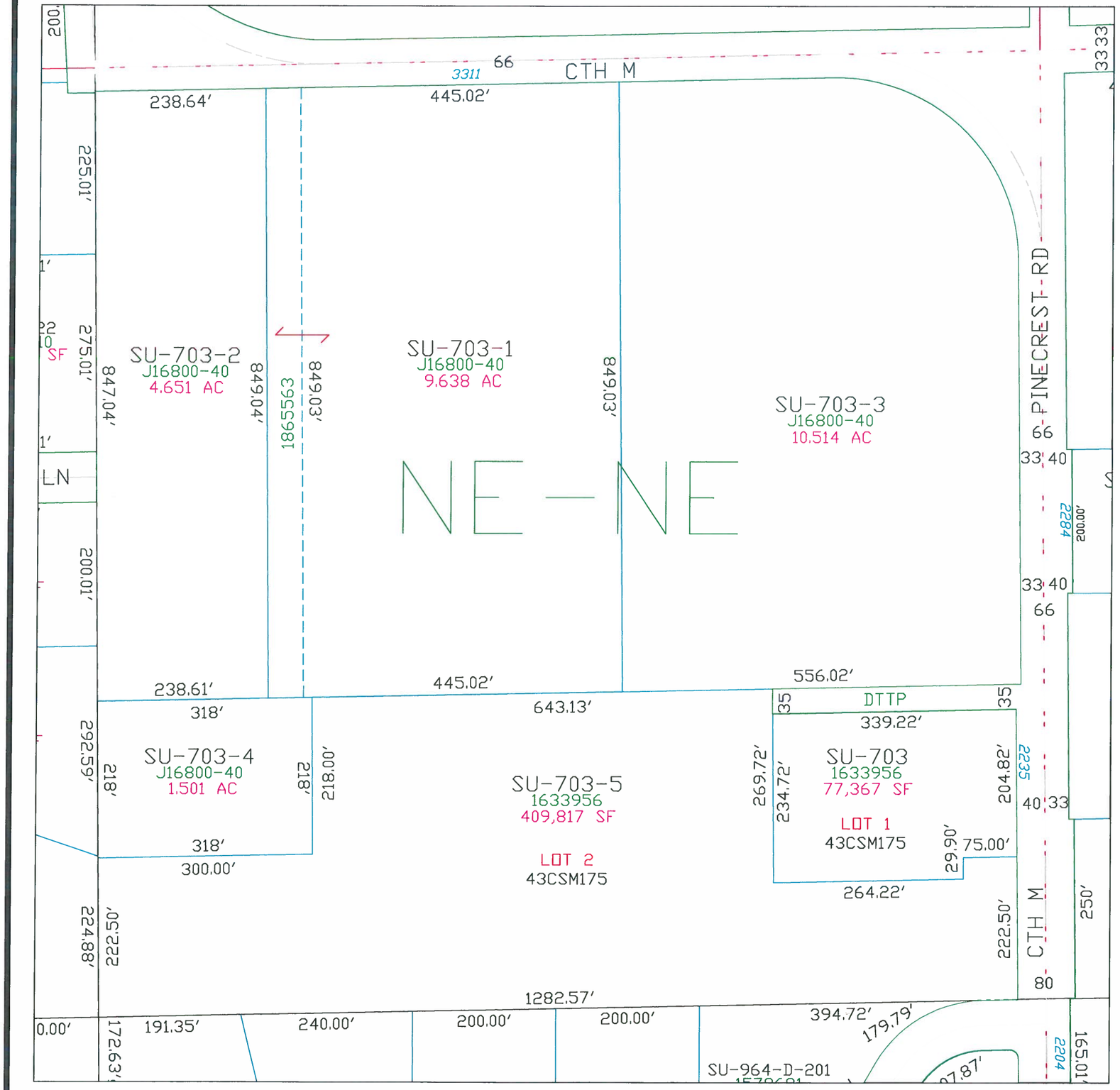

Village of Suamico

T25N – R20E
SECTION 31
NW1/4-NE1/4

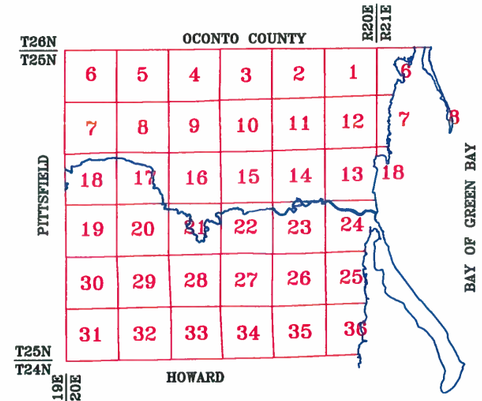

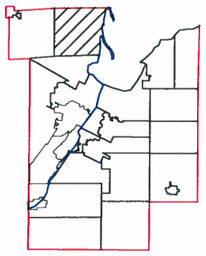

COUNTY OF BROWN
GREEN BAY, WISCONSIN

MAP ORIENTATION

1" = 150'

0 37.5 75 150 300 450

This is a compilation of records and data located in various county offices and is to be used for reference purposes only. The map is controlled by the field measurements between the corners of the Public Land Survey System and the parcels are mapped from available records which may not precisely fit field conditions. Brown County is not responsible for any inaccuracies.

This map was created by the Brown County Survey Department with funding provided by the Village of Suamico and the Wisconsin Land Information Program.

© 2007 BROWN COUNTY SURVEY DEPT.
GREEN BAY, WI 54305

Plot date: 6/27/07
Plotted by: TLL

Village of Suamico

T25N – R20E
SECTION 31
SW1/4–NE1/4

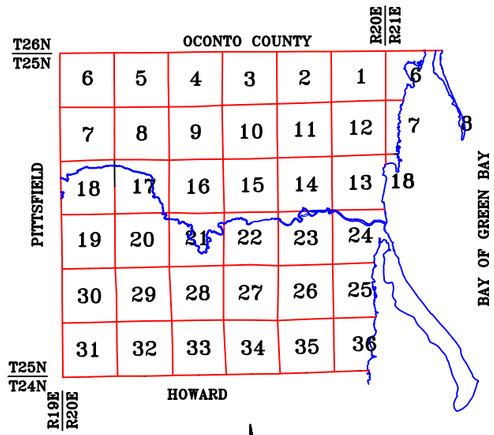



MAP ORIENTATION

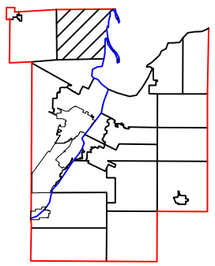

1" = 300'

0 75 150 300 600 900

This is a compilation of records and data located in various county offices and is to be used for reference purposes only. The map is controlled by the field measurements between the corners of the Public Land Survey System and the parcels are mapped from available records which may not precisely fit field conditions. Brown County is not responsible for any inaccuracies.

This map was created by the Brown County Survey Department with funding provided by the Village of Suamico and the Wisconsin Land Information Program.

© 2023 BROWN COUNTY SURVEY DEPT.
GREEN BAY, WI 54305

Plot date: 11/28/2023
Plotted by: CWM

Village of Suamico

T25N – R20E
SECTION 31
SE1/4–NE1/4

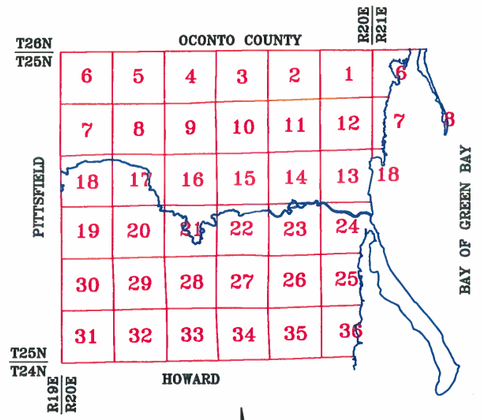



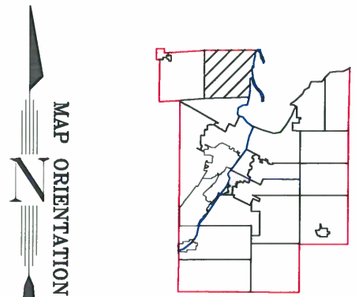

1" = 150'

0 37.5 75 150 300 450

This is a compilation of records and data located in various county offices and is to be used for reference purposes only. The map is controlled by the field measurements between the corners of the Public Land Survey System and the parcels are mapped from available records which may not precisely fit field conditions. Brown County is not responsible for any inaccuracies.

This map was created by the Brown County Survey Department with funding provided by the Village of Suamico and the Wisconsin Land Information Program.

© 2007 BROWN COUNTY SURVEY DEPT.
GREEN BAY, WI 54305

Plot date: 6/27/07
Plotted by: TLL

Village of Suamico

T25N – R20E
SECTION 31
NW 1/4

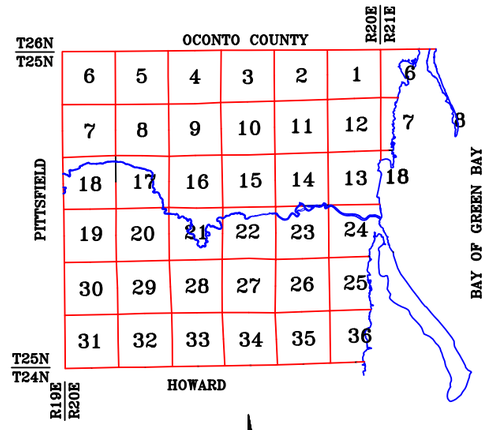



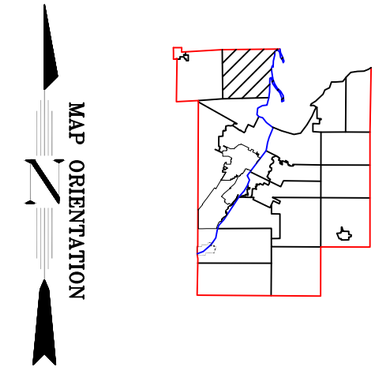

1" = 300'

0 75 150 300 600 900

This is a compilation of records and data located in various county offices and is to be used for reference purposes only. The map is controlled by the field measurements between the corners of the Public Land Survey System and the parcels are mapped from available records which may not precisely fit field conditions. Brown County is not responsible for any inaccuracies.

This map was created by the Brown County Survey Department with funding provided by the Village of Suamico and the Wisconsin Land Information Program.

© 2022 BROWN COUNTY SURVEY DEPT.
GREEN BAY, WI 54305

Plot date: 8-1-2022
Plotted by: TLL

Village of Suamico

T25N – R20E
SECTION 31
SW1/4

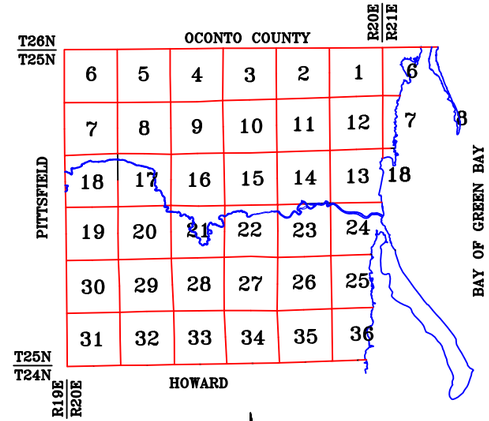



MAP ORIENTATION

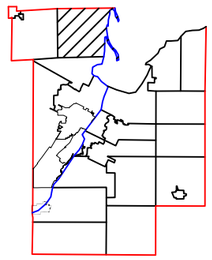

1" = 300'

0 75 150 300 600 900

This is a compilation of records and data located in various county offices and is to be used for reference purposes only. The map is controlled by the field measurements between the corners of the Public Land Survey System and the parcels are mapped from available records which may not precisely fit field conditions. Brown County is not responsible for any inaccuracies.

This map was created by the Brown County Survey Department with funding provided by the Village of Suamico and the Wisconsin Land Information Program.

© 2021 BROWN COUNTY SURVEY DEPT.
GREEN BAY, WI 54305

Plot date: 8/27/2021
Plotted by: TLL

Village of Suamico

T25N – R20E
SECTION 31
SE 1/4

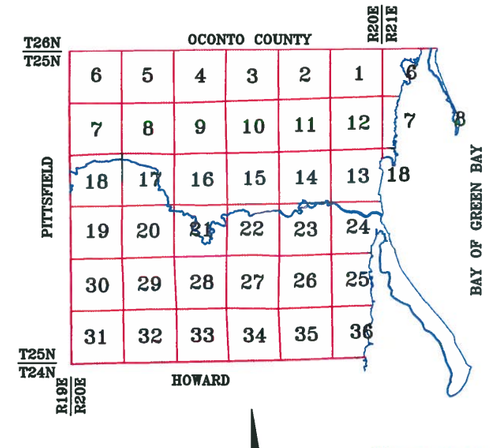



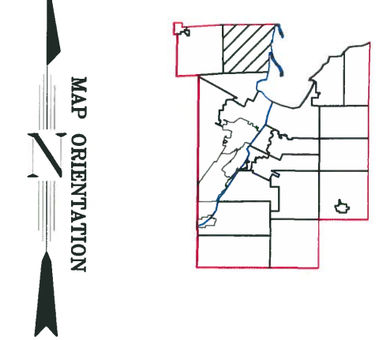

1" = 300'

0 75 150 300 600 900

This is a compilation of records and data located in various county offices and is to be used for reference purposes only. The map is controlled by the field measurements between the corners of the Public Land Survey System and the parcels are mapped from available records which may not precisely fit field conditions. Brown County is not responsible for any inaccuracies.

This map was created by the Brown County Survey Department with funding provided by the Village of Suamico and the Wisconsin Land Information Program.

© 2018 BROWN COUNTY SURVEY DEPT.
GREEN BAY, WI 54305

Plot date: 6/19/2018
Plotted by: RLD

Village of Suamico

T25N - R20E
SECTION 32
NE1/4 - NE1/4

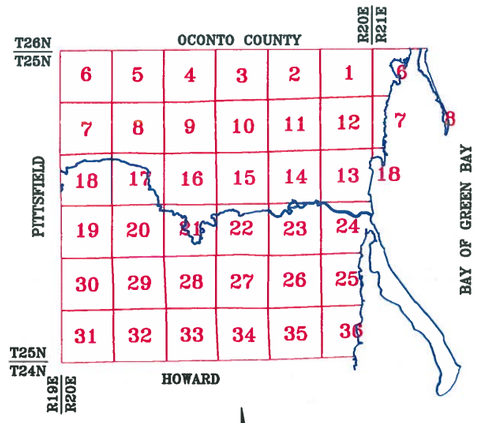





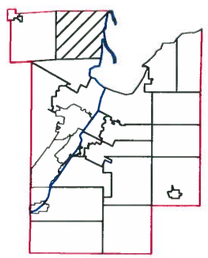

1" = 150'

0 37.5 75 150 300 450

This is a compilation of records and data located in various county offices and is to be used for reference purposes only. The map is controlled by the field measurements between the corners of the Public Land Survey System and the parcels are mapped from available records which may not precisely fit field conditions. Brown County is not responsible for any inaccuracies.

This map was created by the Brown County Survey Department with funding provided by the Village of Suamico and the Wisconsin Land Information Program.

© 2006 BROWN COUNTY SURVEY DEPT.
GREEN BAY, WI 54305

Plot date: 3/31/06
Plotted by: T LESLIE

Village of Suamico

T25N - R20E
SECTION 32
NW1/4 - NE1/4

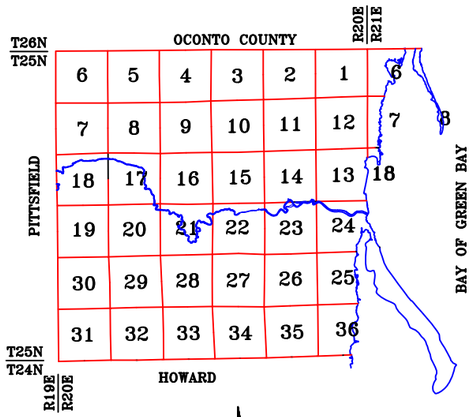





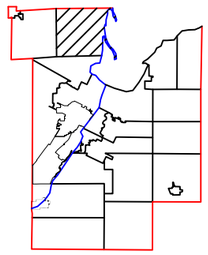

1" = 150'

0 37.5 75 150 300 450

This is a compilation of records and data located in various county offices and is to be used for reference purposes only. The map is controlled by the field measurements between the corners of the Public Land Survey System and the parcels are mapped from available records which may not precisely fit field conditions. Brown County is not responsible for any inaccuracies.

This map was created by the Brown County Survey Department with funding provided by the Village of Suamico and the Wisconsin Land Information Program.

© 2024 BROWN COUNTY SURVEY DEPT.
GREEN BAY, WI 54305

Plot date: 9/11/2025
Plotted by: TLL

Village of Suamico

T25N – R20E
SECTION 32
SW1/4 – NE1/4

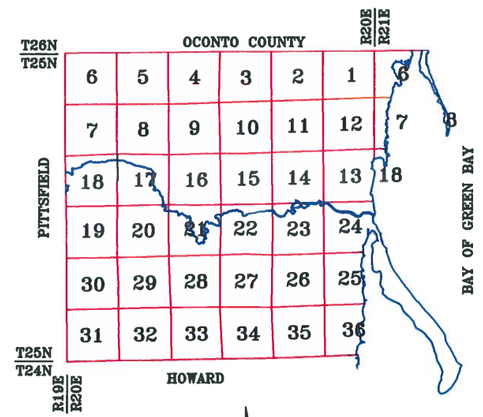



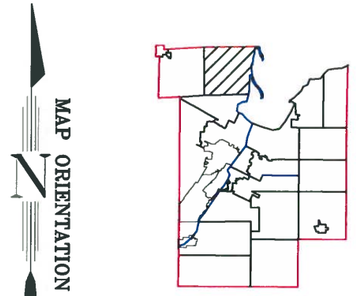

1" = 150'

0 37.5 75 150 300 450

This is a compilation of records and data located in various county offices and is to be used for reference purposes only. The map is controlled by the field measurements between the corners of the Public Land Survey System and the parcels are mapped from available records which may not precisely fit field conditions. Brown County is not responsible for any inaccuracies.

This map was created by the Brown County Survey Department with funding provided by the Village of Suamico and the Wisconsin Land Information Program.

© 2011 BROWN COUNTY SURVEY DEPT.
GREEN BAY, WI 54305

Plot date: 6/15/2011
Plotted by: TLL

Village of Suamico

T25N – R20E
SECTION 32
SE1/4–NE1/4

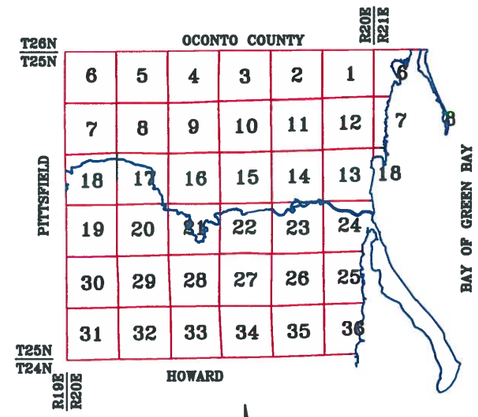



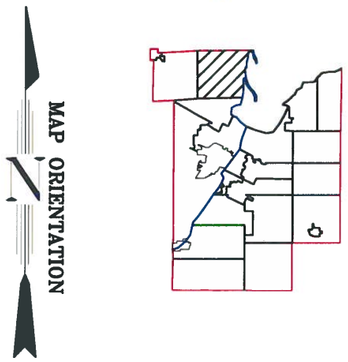

1" = 150'

0 37.5 75 150 300 450

This is a compilation of records and data located in various county offices and is to be used for reference purposes only. The map is controlled by the field measurements between the corners of the Public Land Survey System and the parcels are mapped from available records which may not precisely fit field conditions. Brown County is not responsible for any inaccuracies.

This map was created by the Brown County Survey Department with funding provided by the Village of Suamico and the Wisconsin Land Information Program.

© 2012 BROWN COUNTY SURVEY DEPT.
GREEN BAY, WI 54305

Plot date: 11/28/2012
Plotted by: TLL

Village of Suamico

T25N - R20E
SECTION 32
NW1/4

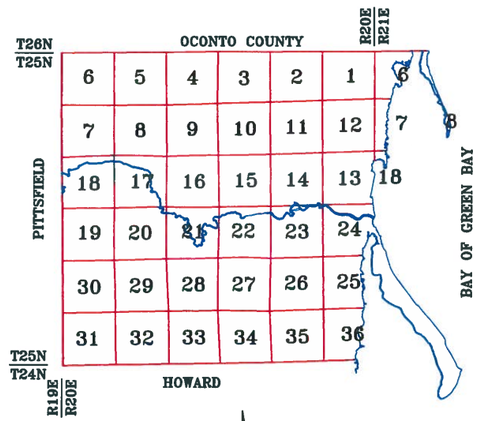



MAP ORIENTATION

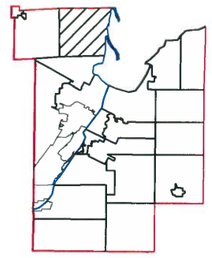

1" = 300'

0 75 150 300 600 900

This is a compilation of records and data located in various county offices and is to be used for reference purposes only. The map is controlled by the field measurements between the corners of the Public Land Survey System and the parcels are mapped from available records which may not precisely fit field conditions. Brown County is not responsible for any inaccuracies.

This map was created by the Brown County Survey Department with funding provided by the Village of Suamico and the Wisconsin Land Information Program.

© 2020 BROWN COUNTY SURVEY DEPT.
GREEN BAY, WI 54305

Plot date: 8/24/2020
Plotted by: CWM

Village of Suamico

T25N - R20E
SECTION 32
SW1/4

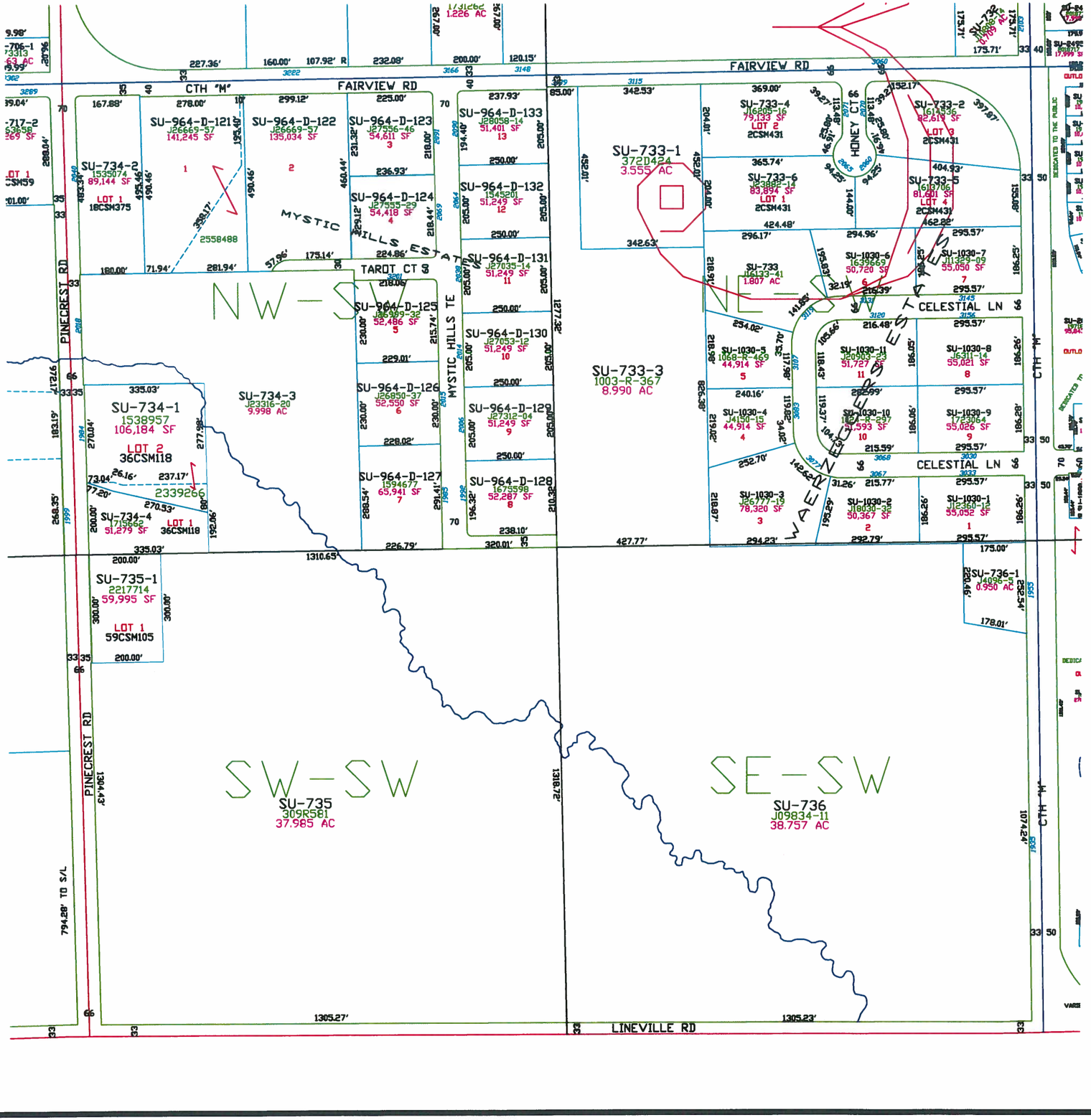

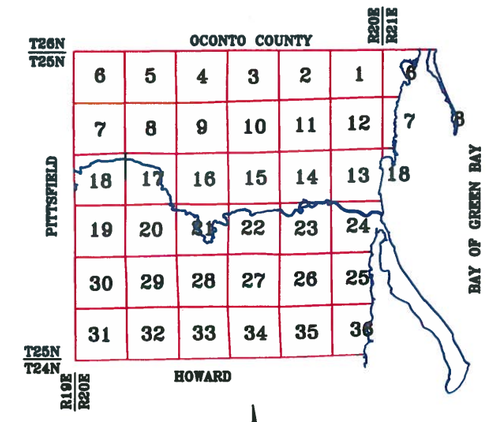

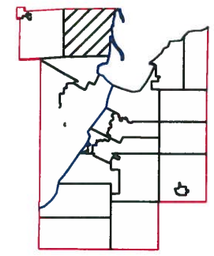

COUNTY OF BROWN
GREEN BAY, WISCONSIN

MAP ORIENTATION

1" = 300'

0 75 150 300 600 900

This is a compilation of records and data located in various county offices and is to be used for reference purposes only. The map is controlled by the field measurements between the corners of the Public Land Survey System and the parcels are mapped from available records which may not precisely fit field conditions. Brown County is not responsible for any inaccuracies.

This map was created by the Brown County Survey Department with funding provided by the Village of Suamico and the Wisconsin Land Information Program.

© 2014 BROWN COUNTY SURVEY DEPT.
GREEN BAY, WI 54305

Plot date: 2/25/2014
Plotted by: TLL

Village of Suamico

T25N – R20E
SECTION 32
NE1/4 – SE1/4

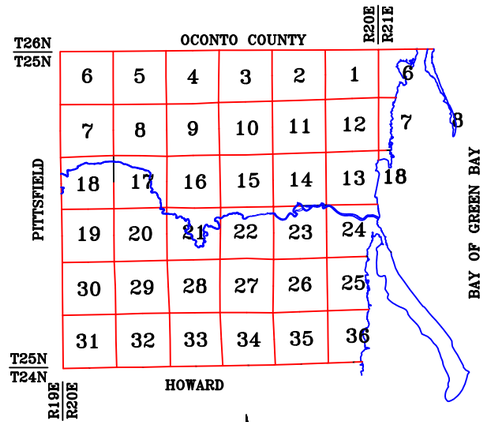



MAP ORIENTATION

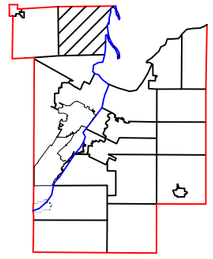

1" = 150'

0 37.5 75 150 300 450

This is a compilation of records and data located in various county offices and is to be used for reference purposes only. The map is controlled by the field measurements between the corners of the Public Land Survey System and the parcels are mapped from available records which may not precisely fit field conditions. Brown County is not responsible for any inaccuracies.

This map was created by the Brown County Survey Department with funding provided by the Village of Suamico and the Wisconsin Land Information Program.

© 2022 BROWN COUNTY SURVEY DEPT.
GREEN BAY, WI 54305

Plot date: 6/8/2023
Plotted by: TLL

NE – SE

SU-737
1852511
84.070 AC

LOT 2
43CSM124

2111221
101,283 SF
OUTLOT 1

SU-1945 1971871 18,339 SF
SU-1944 1971871 11,976 SF
SU-1943 1971871 10,800 SF
SU-1942 1971871 10,800 SF
SU-1941 1971871 10,016 SF
SU-1940 1971872 10,681 SF
SU-1977 1971871 12,044 SF
SU-1978-1 2156938 15,049 SF
SU-19888 1971871 10,261 SF
SU-1989 1971872
SU-2029 1971872 2,695 SF

100.01′
559.79′
1302.02′
496.75′
545.49′
179.99′
426.20′
266.90′
112.93′
132.14′
33.00′
100.03′
204.25′
201.20′
170.87′
77.94′
100.93′
161.61′
35.13′
90.6′
97.2′
55.99′
78.81′
137.15′
135.00′
121.61′
108.08′
134.98′
134.33′
123.96′
107.47′
143.77′
62.29′
125.05′
18.65′
29.53′
69.84′
76.44′
113.04′
97.21′
171.25′
80.00′
61.10′
93.69′
82.15′
80.08′
97.0′
131.56′
26.57′
12.02′
73.08′
37.74′
4.98′
16.99′
63.05′
10.05′
20.01′
SU-2029 OUTLOT 6 DTTP
35
33
79
78
77
76
75
74
123
122
112
111
110
60
2019
2012
2011
2010
2006
2001
2000
1992
1981
1980
2860
2867
4-1 – 2014-2

Village of Suamico

T25N – R20E
SECTION 32
NW1/4 – SE1/4

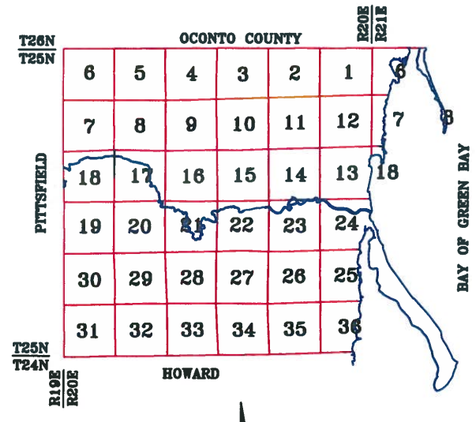



MAP ORIENTATION

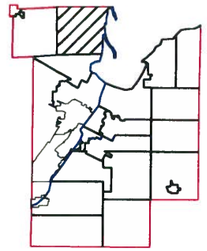

1" = 150'

0 37.5 75 150 300 450

This is a compilation of records and data located in various county offices and is to be used for reference purposes only. The map is controlled by the field measurements between the corners of the Public Land Survey System and the parcels are mapped from available records which may not precisely fit field conditions. Brown County is not responsible for any inaccuracies.

This map was created by the Brown County Survey Department with funding provided by the Village of Suamico and the Wisconsin Land Information Program.

© 2016 BROWN COUNTY SURVEY DEPT.
GREEN BAY, WI 54305

Plot date: 3/8/2016
Plotted by: TLL

Village of Suamico

T25N – R20E
SECTION 32
SW1/4 – SE1/4

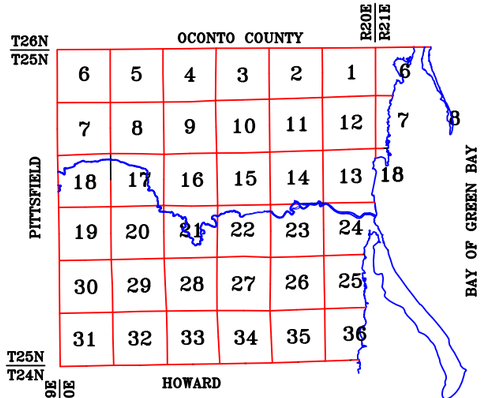

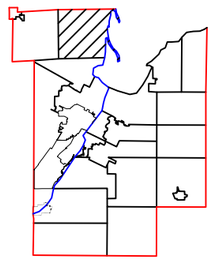

MAP ORIENTATION

1" = 150'

0 37.5 75 150 300 450

This is a compilation of records and data located in various county offices and is to be used for reference purposes only. The map is controlled by the field measurements between the corners of the Public Land Survey System and the parcels are mapped from available records which may not precisely fit field conditions. Brown County is not responsible for any inaccuracies.

This map was created by the Brown County Survey Department with funding provided by the Village of Suamico and the Wisconsin Land Information Program.

© 2022 BROWN COUNTY SURVEY DEPT.
GREEN BAY, WI 54305

Plot date: 6/8/2023
Plotted by: TLL

Village of Suamico

T25N – R20E
SECTION 32
SE1/4 – SE1/4

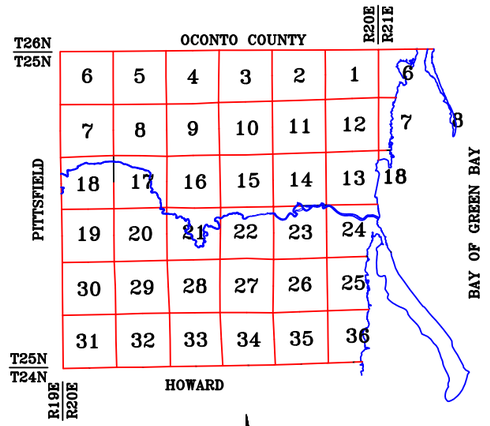



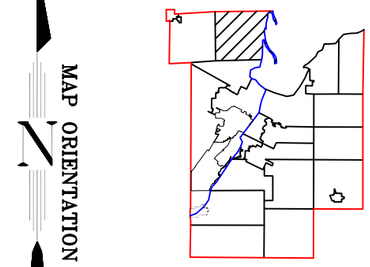

1" = 150'

0 37.5 75 150 300 450

This is a compilation of records and data located in various county offices and is to be used for reference purposes only. The map is controlled by the field measurements between the corners of the Public Land Survey System and the parcels are mapped from available records which may not precisely fit field conditions. Brown County is not responsible for any inaccuracies.

This map was created by the Brown County Survey Department with funding provided by the Village of Suamico and the Wisconsin Land Information Program.

© 2022 BROWN COUNTY SURVEY DEPT.
GREEN BAY, WI 54305

Plot date: 6/8/2023
Plotted by: TLL

Village of Suamico

T25N - R20E
SECTION 33
NE 1/4

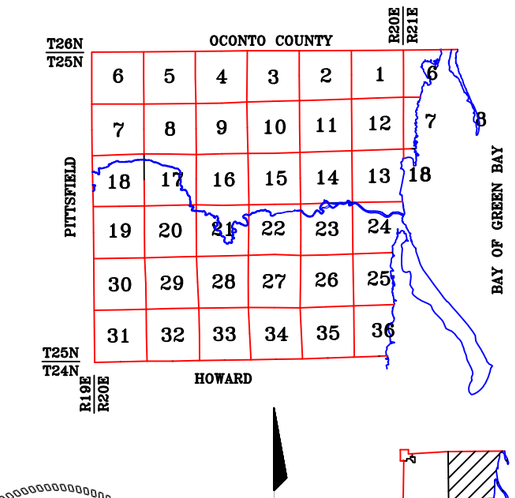





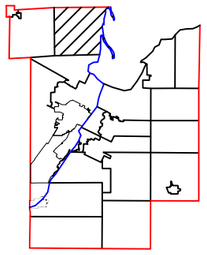

1" = 300'

0 75 150 300 600 900

This is a compilation of records and data located in various county offices and is to be used for reference purposes only. The map is controlled by the field measurements between the corners of the Public Land Survey System and the parcels are mapped from available records which may not precisely fit field conditions. Brown County is not responsible for any inaccuracies.

This map was created by the Brown County Survey Department with funding provided by the Village of Suamico and the Wisconsin Land Information Program.

© 2025 BROWN COUNTY SURVEY DEPT.
GREEN BAY, WI 54305

Plot date: 12/12/2025
Plotted by: TLL

Village of Suamico

T25N – R20E
SECTION 33
NE1/4 – NW1/4

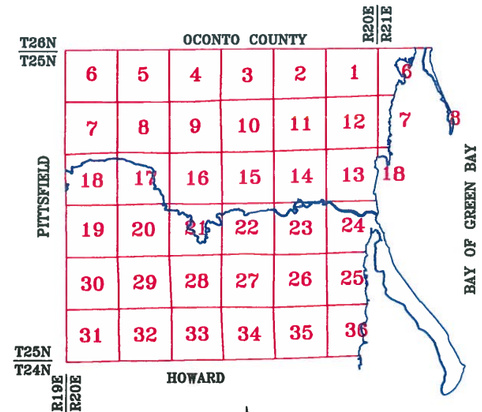





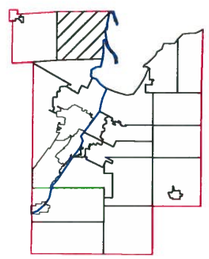

1" = 150'

0 37.5 75 150 300 450

This is a compilation of records and data located in various county offices and is to be used for reference purposes only. The map is controlled by the field measurements between the corners of the Public Land Survey System and the parcels are mapped from available records which may not precisely fit field conditions. Brown County is not responsible for any inaccuracies.

This map was created by the Brown County Survey Department with funding provided by the Village of Suamico and the Wisconsin Land Information Program.

© 2006 BROWN COUNTY SURVEY DEPT.
GREEN BAY, WI 54305

Plot date: 3/31/06
Plotted by: T LESLIE

Village of Suamico

T25N – R20E
SECTION 33
NW1/4 – NW1/4

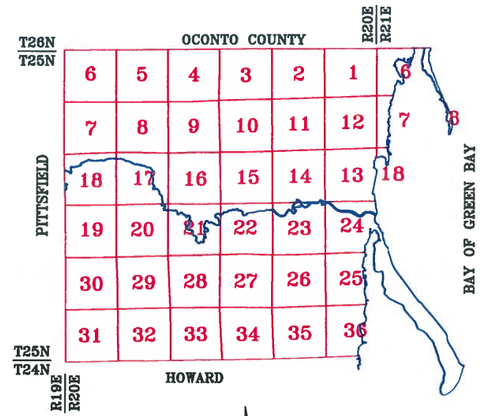



MAP ORIENTATION

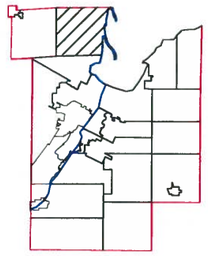

1" = 150'

0 37.5 75 150 300 450

This is a compilation of records and data located in various county offices and is to be used for reference purposes only. The map is controlled by the field measurements between the corners of the Public Land Survey System and the parcels are mapped from available records which may not precisely fit field conditions. Brown County is not responsible for any inaccuracies.

This map was created by the Brown County Survey Department with funding provided by the Village of Suamico and the Wisconsin Land Information Program.

© 2006 BROWN COUNTY SURVEY DEPT.
GREEN BAY, WI 54305

Plot date: 3/31/06
Plotted by: T LESLIE

Village of Suamico

T25N – R20E
SECTION 33
SW1/4 NW1/4

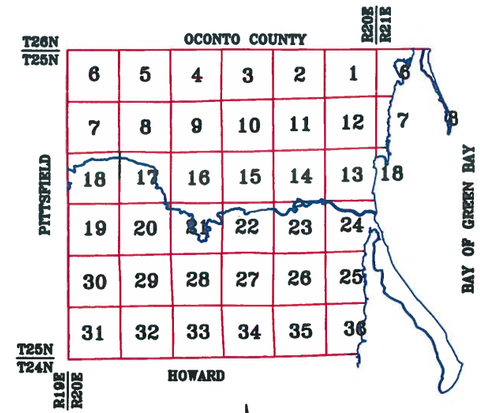



MAP ORIENTATION

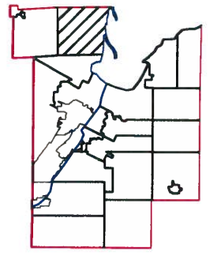

1" = 150'

0 37.5 75 150 300 450

This is a compilation of records and data located in various county offices and is to be used for reference purposes only. The map is controlled by the field measurements between the corners of the Public Land Survey System and the parcels are mapped from available records which may not precisely fit field conditions. Brown County is not responsible for any inaccuracies.

This map was created by the Brown County Survey Department with funding provided by the Village of Suamico and the Wisconsin Land Information Program.

© 2013 BROWN COUNTY SURVEY DEPT.
GREEN BAY, WI 54305

Plot date: 12/19/13
Plotted by: DAP

Village of Suamico

T25N – R20E
SECTION 33
SE 1/4 – NW 1/4

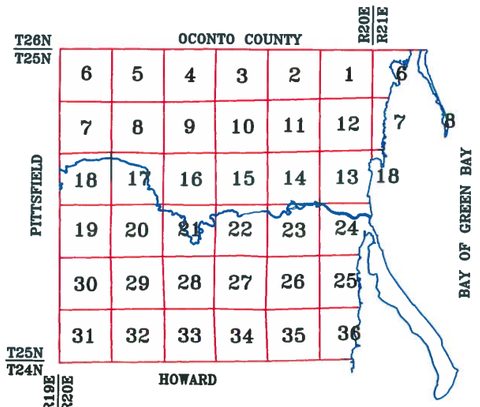



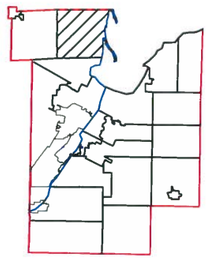

1" = 300'

0 375 750 1500 2250 3000

This is a compilation of records and data located in various county offices and is to be used for reference purposes only. The map is controlled by the field measurements between the corners of the Public Land Survey System and the parcels are mapped from available records which may not precisely fit field conditions. Brown County is not responsible for any inaccuracies.

This map was created by the Brown County Survey Department with funding provided by the Village of Suamico and the Wisconsin Land Information Program.

© 2019 BROWN COUNTY SURVEY DEPT.
GREEN BAY, WI 54305

Plot date: 5/10/2019
Plotted by: CWM

Village of Suamico

T25N - R20E
SECTION 33
SW1/4

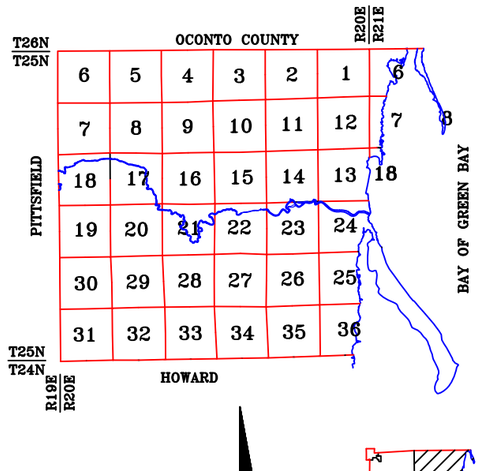



MAP ORIENTATION

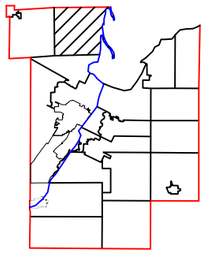

1" = 300'

0 75 150 300 600 900

This is a compilation of records and data located in various county offices and is to be used for reference purposes only. The map is controlled by the field measurements between the corners of the Public Land Survey System and the parcels are mapped from available records which may not precisely fit field conditions. Brown County is not responsible for any inaccuracies.

This map was created by the Brown County Survey Department with funding provided by the Village of Suamico and the Wisconsin Land Information Program.

© 2024 BROWN COUNTY SURVEY DEPT.
GREEN BAY, WI 54305

Plot date: 7/22/2024
Plotted by: TLL

Village of Suamico

T25N – R20E
SECTION 33
SE 1/4

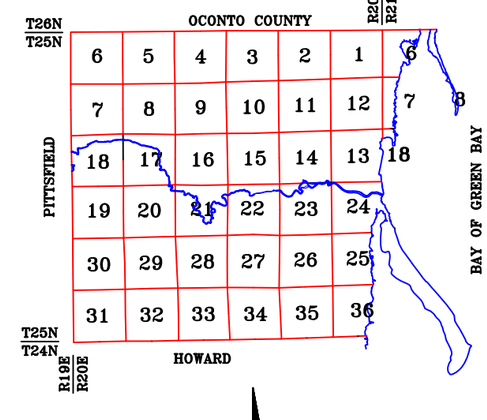

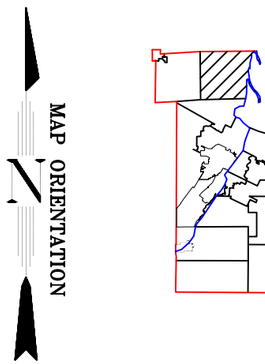

1" = 300'

0 75 150 300 600 900

This is a compilation of records and data located in various county offices and is to be used for reference purposes only. The map is controlled by the field measurements between the corners of the Public Land Survey System and the parcels are mapped from available records which may not precisely fit field conditions. Brown County is not responsible for any inaccuracies.

This map was created by the Brown County Survey Department with funding provided by the Village of Suamico and the Wisconsin Land Information Program.

© 2024 BROWN COUNTY SURVEY DEPT.
GREEN BAY, WI 54305

Plot date: 4/8/2025
Plotted by: TLL

Village of Suamico

T25N – R20E
SECTION 34
NE 1/4

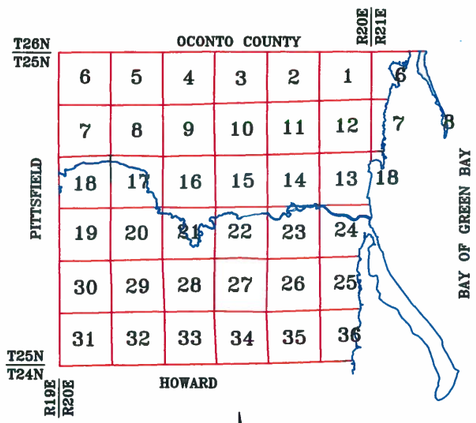



MAP ORIENTATION

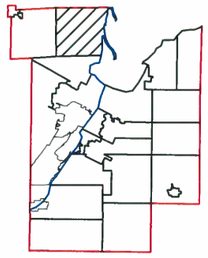

1" = 300'

0 75 150 300 600 900

This is a compilation of records and data located in various county offices and is to be used for reference purposes only. The map is controlled by the field measurements between the corners of the Public Land Survey System and the parcels are mapped from available records which may not precisely fit field conditions. Brown County is not responsible for any inaccuracies.

This map was created by the Brown County Survey Department with funding provided by the Village of Suamico and the Wisconsin Land Information Program.

© 2019 BROWN COUNTY SURVEY DEPT.
GREEN BAY, WI 54305

Plot date: 12/10/2019
Plotted by: CWM

Village of Suamico

T25N - R20E
SECTION 34
NW 1/4

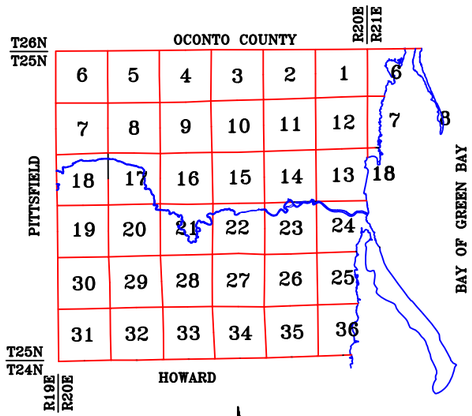



MAP ORIENTATION

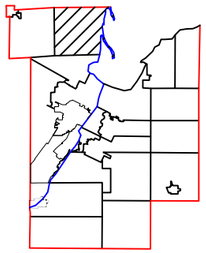

1" = 300'

0 75 150 300 600 900

This is a compilation of records and data located in various county offices and is to be used for reference purposes only. The map is controlled by the field measurements between the corners of the Public Land Survey System and the parcels are mapped from available records which may not precisely fit field conditions. Brown County is not responsible for any inaccuracies.

This map was created by the Brown County Survey Department with funding provided by the Village of Suamico and the Wisconsin Land Information Program.

© 2024 BROWN COUNTY SURVEY DEPT.
GREEN BAY, WI 54305

Plot date: 12/30/2024
Plotted by: TLL

Village of Suamico

T25N - R20E
SECTION 34
SW 1/4

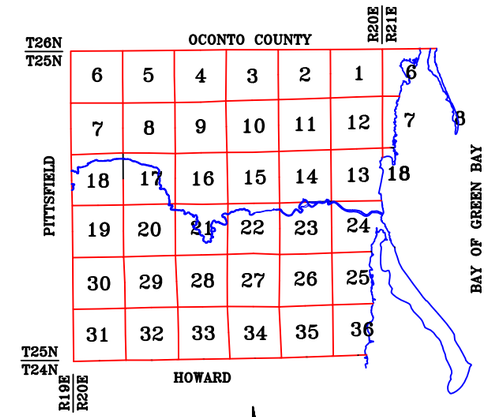



MAP ORIENTATION

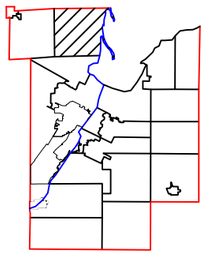

1" = 300'

0 75 150 300 600 900

This is a compilation of records and data located in various county offices and is to be used for reference purposes only. The map is controlled by the field measurements between the corners of the Public Land Survey System and the parcels are mapped from available records which may not precisely fit field conditions. Brown County is not responsible for any inaccuracies.

This map was created by the Brown County Survey Department with funding provided by the Village of Suamico and the Wisconsin Land Information Program.

© 2024 BROWN COUNTY SURVEY DEPT.
GREEN BAY, WI 54305

Plot date: 12/30/2024
Plotted by: TLL

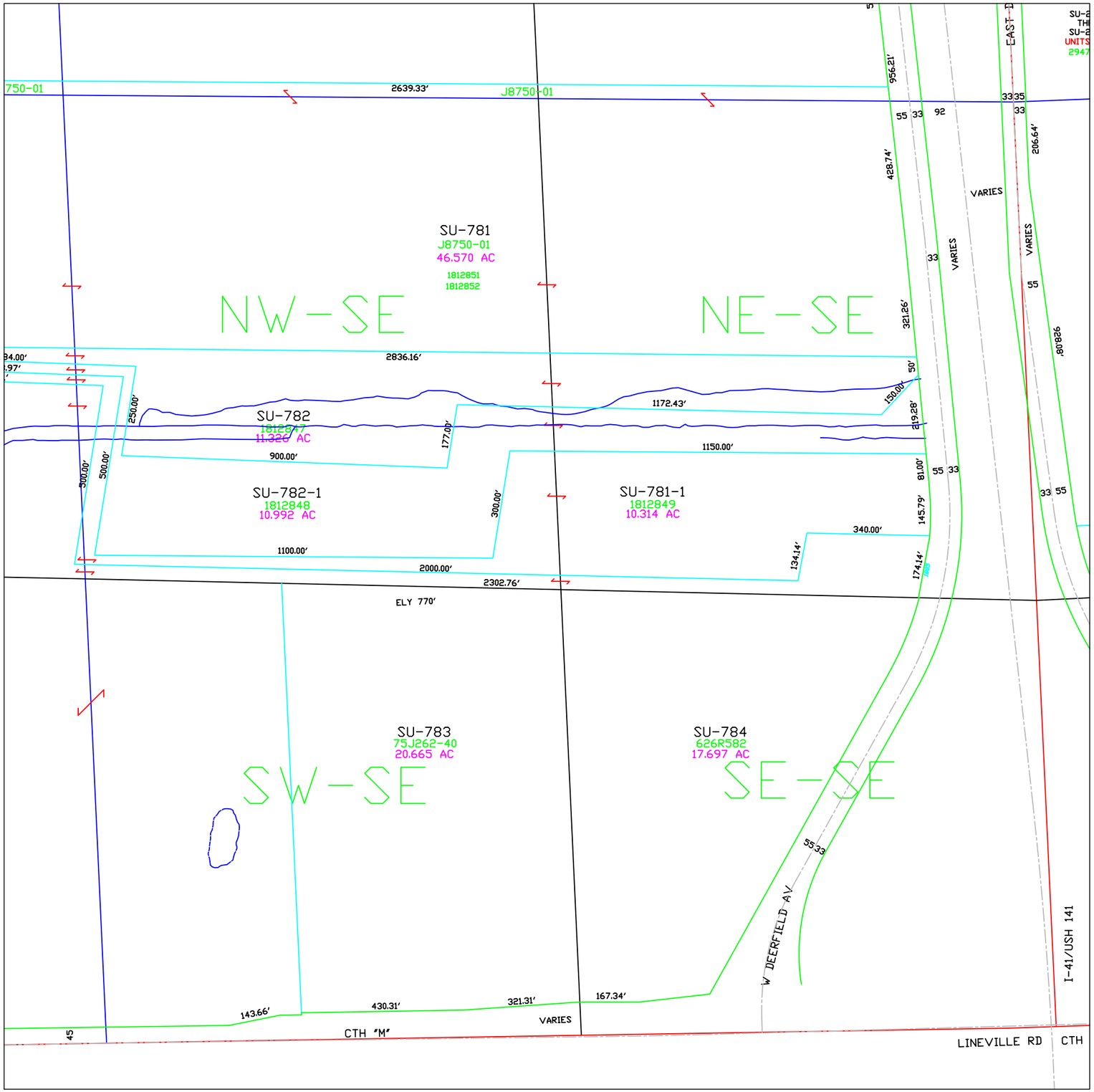

Village of Suamico

T25N – R20E
SECTION 34
SE1/4

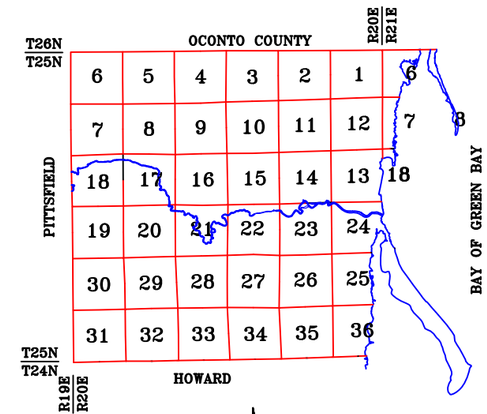

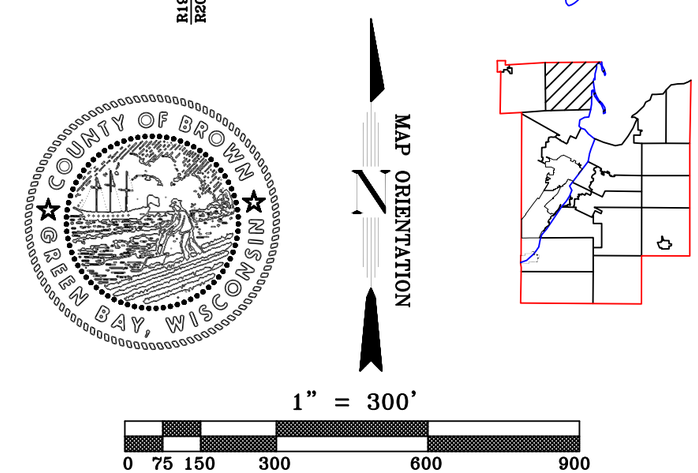

This is a compilation of records and data located in various county offices and is to be used for reference purposes only. The map is controlled by the field measurements between the corners of the Public Land Survey System and the parcels are mapped from available records which may not precisely fit field conditions. Brown County is not responsible for any inaccuracies.

This map was created by the Brown County Survey Department with funding provided by the Village of Suamico and the Wisconsin Land Information Program.

© 2024 BROWN COUNTY SURVEY DEPT.
GREEN BAY, WI 54305

Plot date: 12/5/2024
Plotted by: TLL

Village of Suamico

T25N - R20E
SECTION 35
NE 1/4

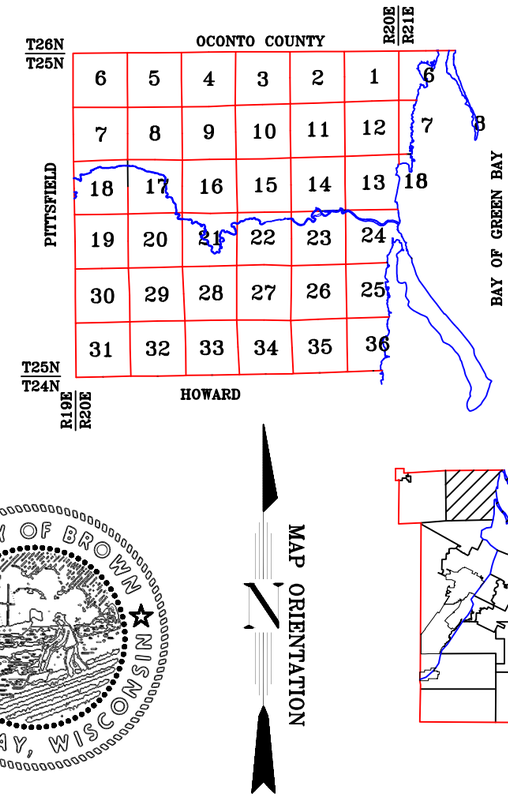



COUNTY OF BROWN
GREEN BAY, WISCONSIN

MAP ORIENTATION

1" = 300'

0 75 150 300 600 900

This is a compilation of records and data located in various county offices and is to be used for reference purposes only. The map is controlled by the field measurements between the corners of the Public Land Survey System and the parcels are mapped from available records which may not precisely fit field conditions. Brown County is not responsible for any inaccuracies.

This map was created by the Brown County Survey Department with funding provided by the Village of Suamico and the Wisconsin Land Information Program.

© 2021 BROWN COUNTY SURVEY DEPT.
GREEN BAY, WI 54305

Plot date: 11-2-2021
Plotted by: CWM

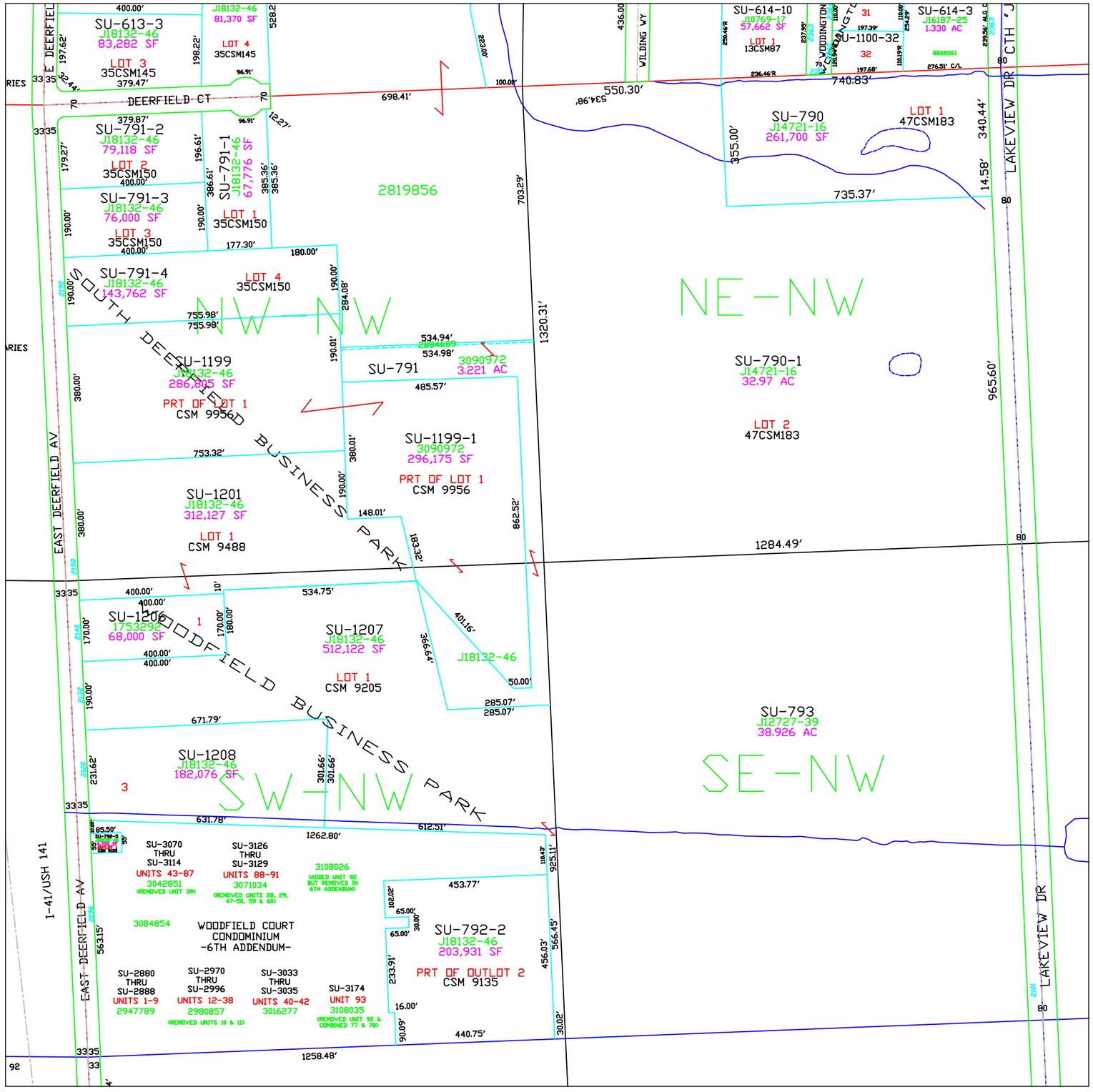

Village of Suamico

T25N - R20E
SECTION 35
NW 1/4

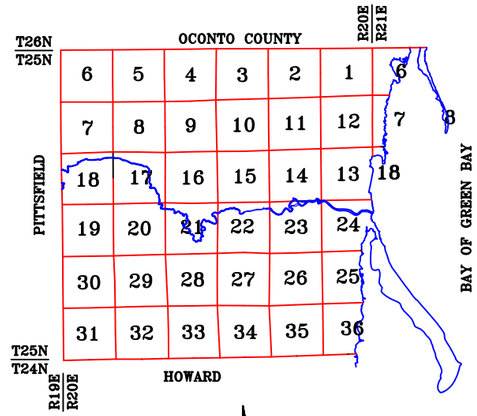



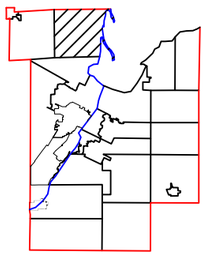

1" = 300'

0 75 150 300 600 900

This is a compilation of records and data located in various county offices and is to be used for reference purposes only. The map is controlled by the field measurements between the corners of the Public Land Survey System and the parcels are mapped from available records which may not precisely fit field conditions. Brown County is not responsible for any inaccuracies.

This map was created by the Brown County Survey Department with funding provided by the Village of Suamico and the Wisconsin Land Information Program.

© 2025 BROWN COUNTY SURVEY DEPT.
GREEN BAY, WI 54305

Plot date: 1/6/2026
Plotted by: TLL

Village of Suamico

T25N - R20E
SECTION 35
SW 1/4

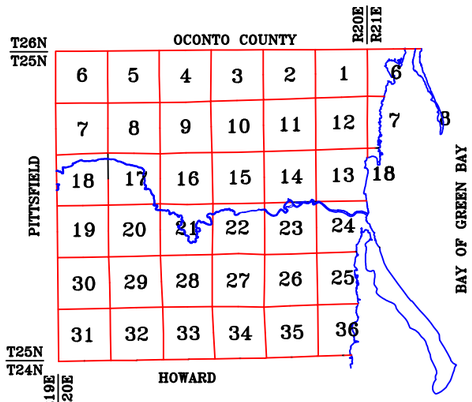



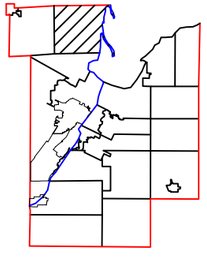

1" = 300'

0 75 150 300 600 900

This is a compilation of records and data located in various county offices and is to be used for reference purposes only. The map is controlled by the field measurements between the corners of the Public Land Survey System and the parcels are mapped from available records which may not precisely fit field conditions. Brown County is not responsible for any inaccuracies.

This map was created by the Brown County Survey Department with funding provided by the Village of Suamico and the Wisconsin Land Information Program.

© 2024 BROWN COUNTY SURVEY DEPT.
GREEN BAY, WI 54305

Plot date: 4/23/2025
Plotted by: CWM

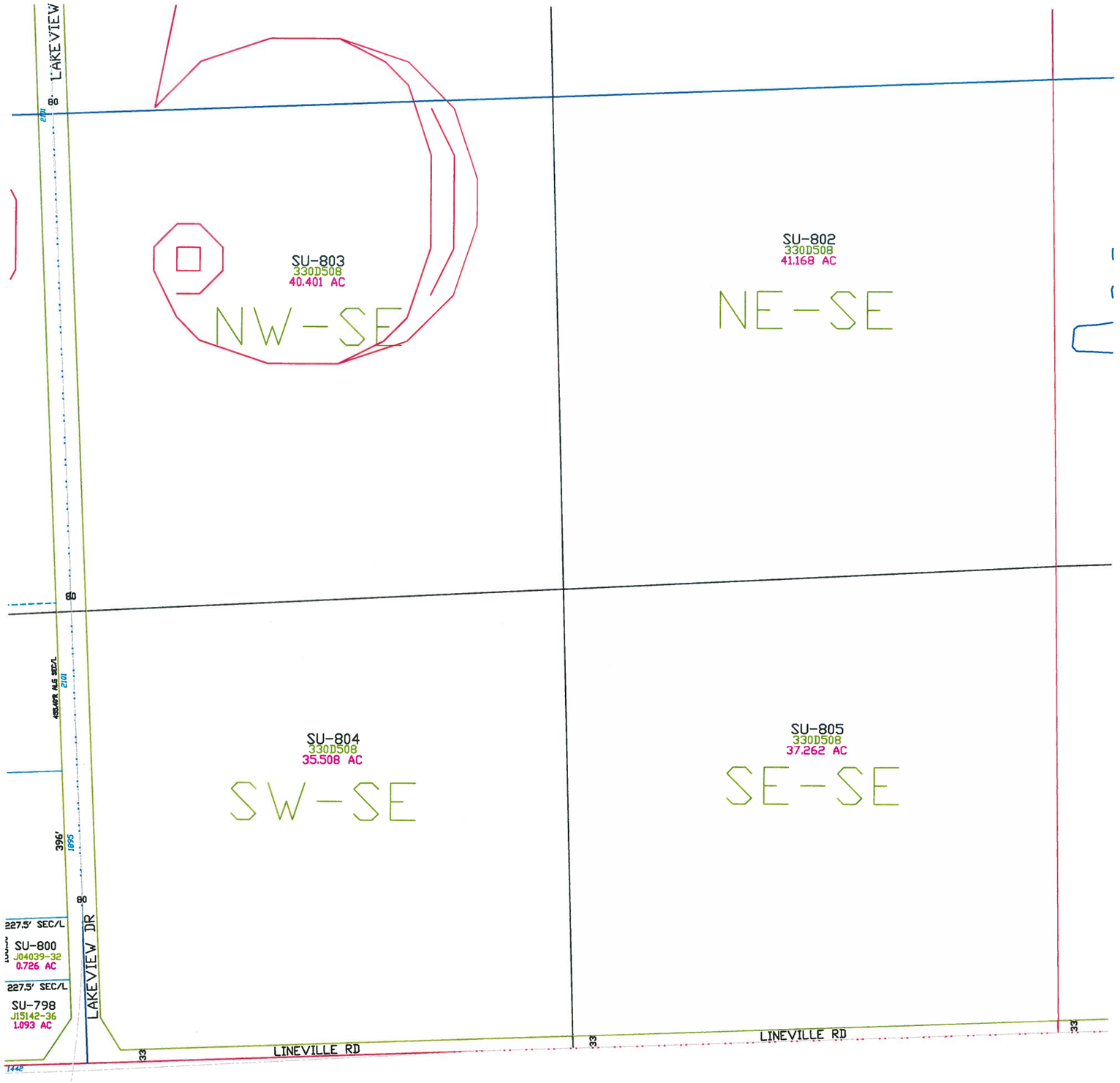

Suamico

T25N – R20E
SECTION 35
SE 1/4

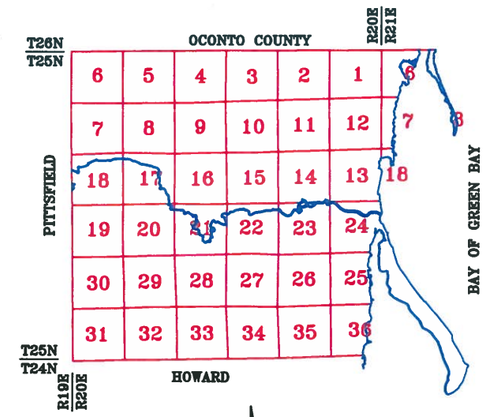



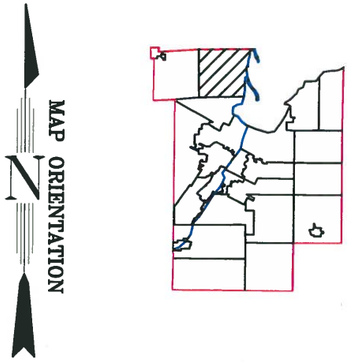

1" = 300'

0 75 150 300 600 900

This is a compilation of records and data located in various county offices and is to be used for reference purposes only. The map is controlled by the field measurements between the corners of the Public Land Survey System and the parcels are mapped from available records which may not precisely fit field conditions. Brown County is not responsible for any inaccuracies.

This map was created by the Brown County Survey Department with funding provided by the Town of Humboldt and the Wisconsin Land Information Program.

© 2003 BROWN COUNTY SURVEY DEPT.
GREEN BAY, WI 54305

Plot date: 02/28/2003
Plotted by: PJF

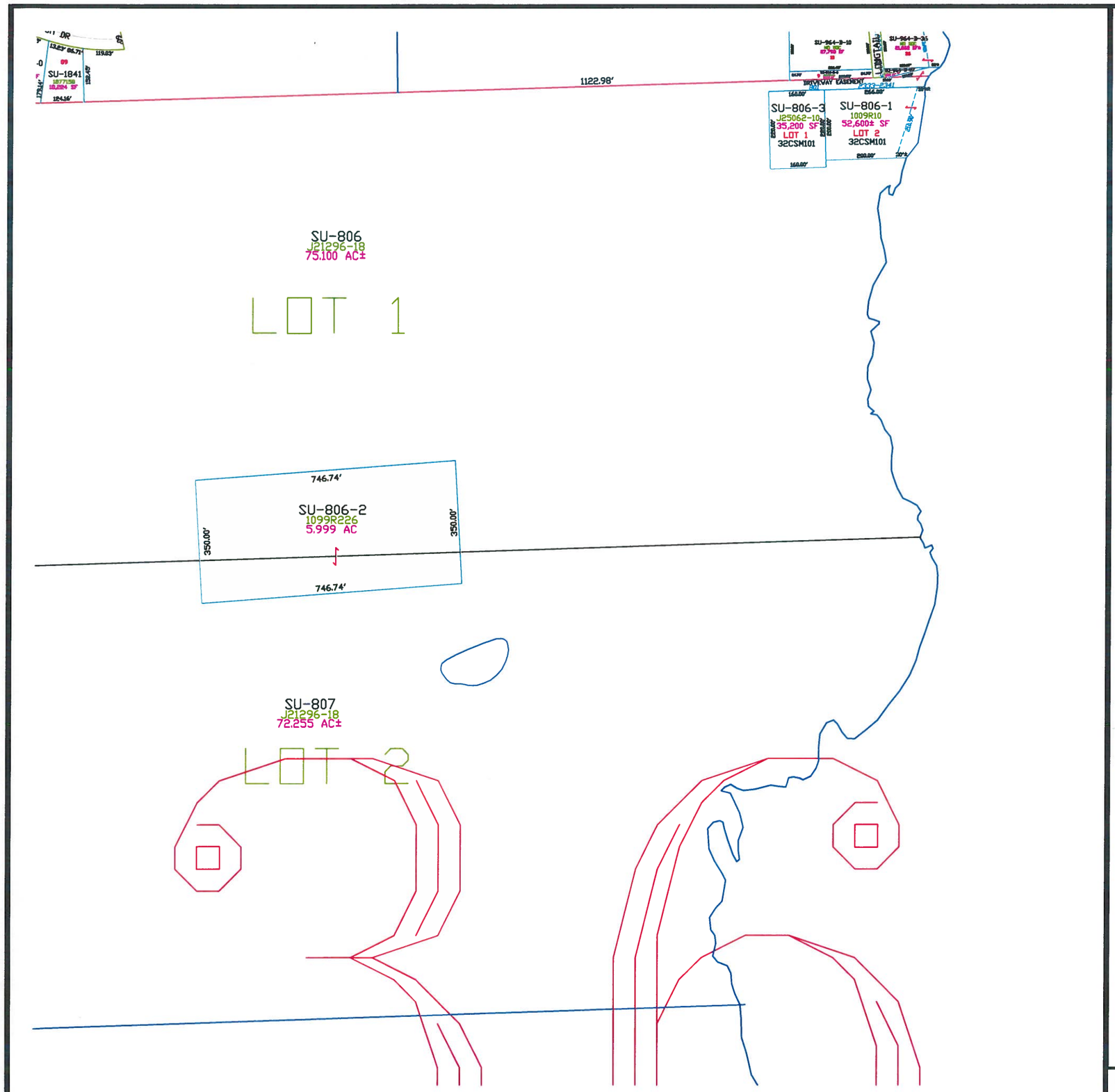

Suamico

T25N – R20E
SECTION 36
NE 1/4

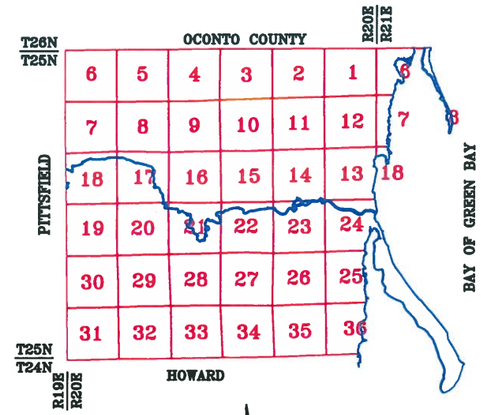



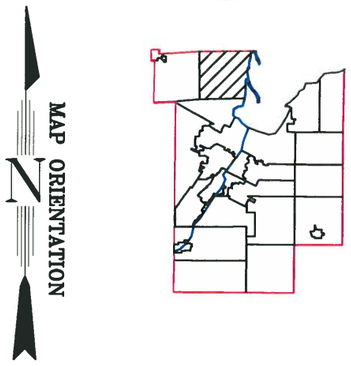

1" = 300'

0 75 150 300 600 900

This is a compilation of records and data located in various county offices and is to be used for reference purposes only. The map is controlled by the field measurements between the corners of the Public Land Survey System and the parcels are mapped from available records which may not precisely fit field conditions. Brown County is not responsible for any inaccuracies.

This map was created by the Brown County Survey Department with funding provided by the Town of Humboldt and the Wisconsin Land Information Program.

© 2003 BROWN COUNTY SURVEY DEPT.
GREEN BAY, WI 54305

Plot date: 02/28/2003
Plotted by: PJF

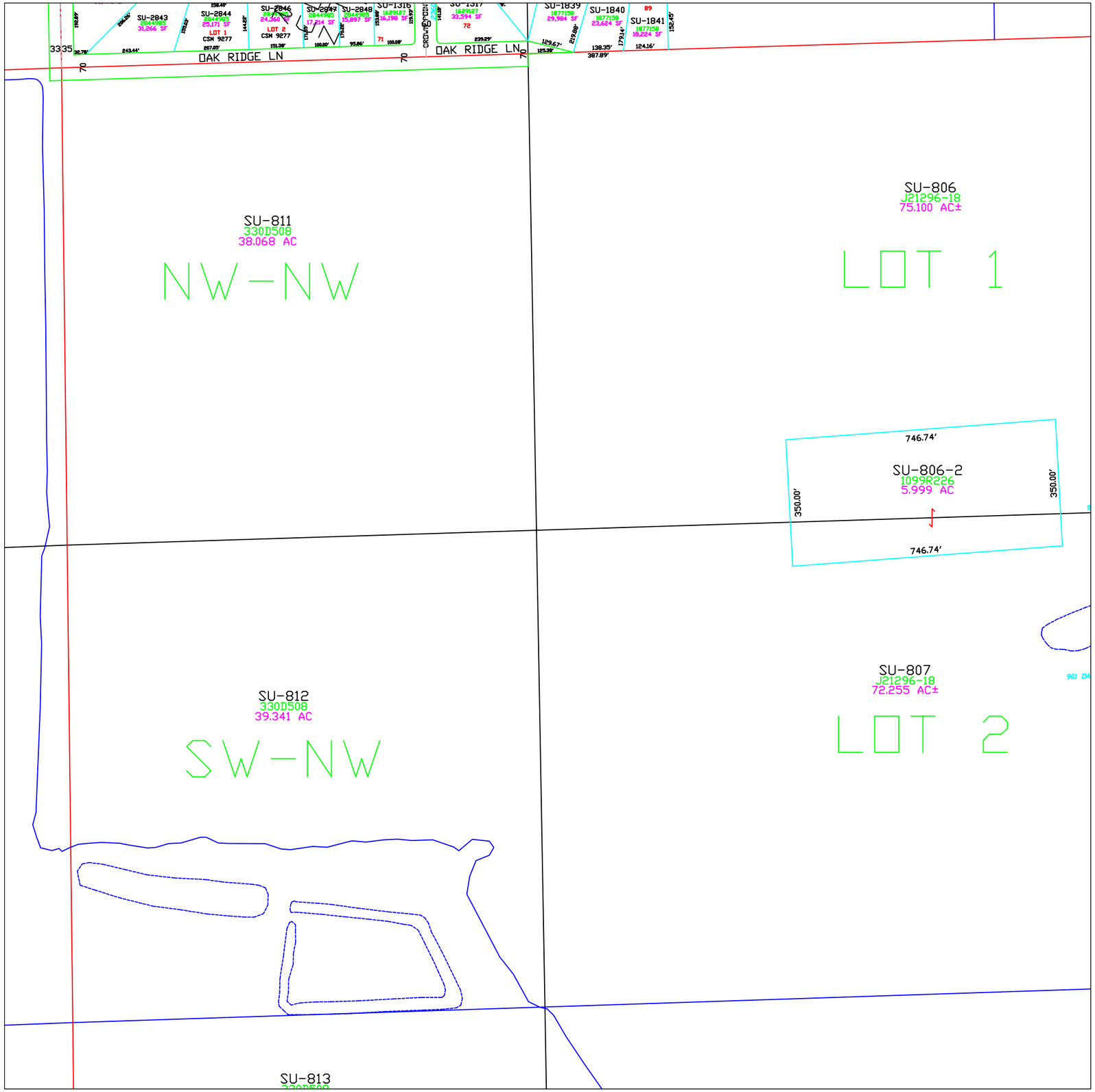

Village of Suamico

T25N - R20E
SECTION 36
NW 1/4

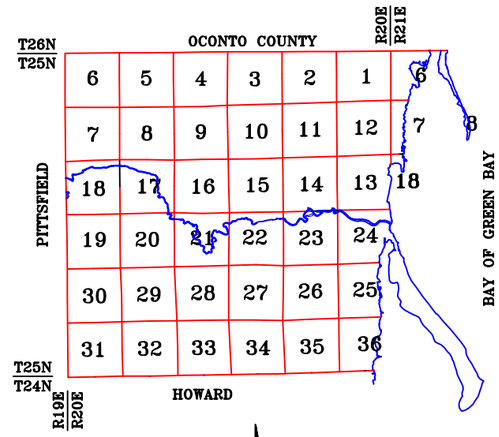



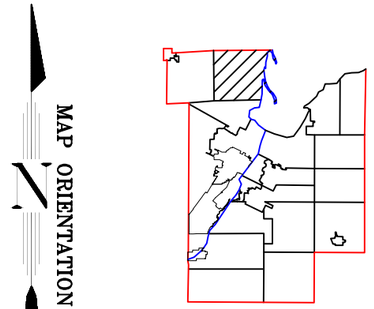

1" = 300'

0 75 150 300 600 900

This is a compilation of records and data located in various county offices and is to be used for reference purposes only. The map is controlled by the field measurements between the corners of the Public Land Survey System and the parcels are mapped from available records which may not precisely fit field conditions. Brown County is not responsible for any inaccuracies.

This map was created by the Brown County Survey Department with funding provided by the Village of Suamico and the Wisconsin Land Information Program.

© 2021 BROWN COUNTY SURVEY DEPT.
GREEN BAY, WI 54305

Plot date: 11-2-2021
Plotted by: CWM

SU-813
330D508
39.578 AC

NW-SW

SU-808
J21296-18
71.742 AC±

LOT 3

SU-814
330D508
37.096 AC

SW-SW

SU-809
J21296-18
57.267 AC±

LOT 4

33 LINEVILLE RD 33 LINEVILLE RD

Suamico

T25N - R20E
SECTION 36
SW 1/4

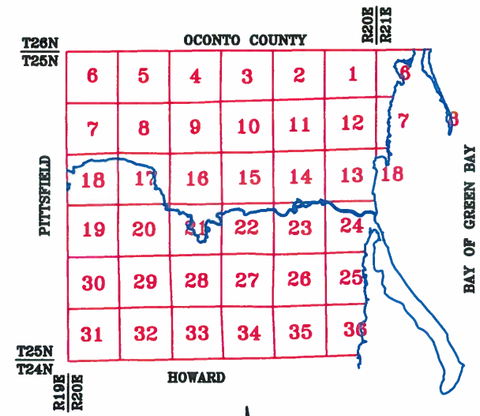

COUNTY OF BROWN
GREEN BAY, WISCONSIN

MAP ORIENTATION

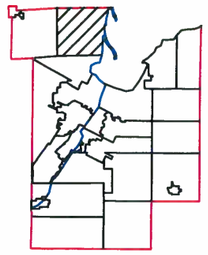

1" = 300'

0 75 150 300 600 900

This is a compilation of records and data located in various county offices and is to be used for reference purposes only. The map is controlled by the field measurements between the corners of the Public Land Survey System and the parcels are mapped from available records which may not precisely fit field conditions. Brown County is not responsible for any inaccuracies.

This map was created by the Brown County Survey Department with funding provided by the Town of Humboldt and the Wisconsin Land Information Program.

© 2003 BROWN COUNTY SURVEY DEPT.
GREEN BAY, WI 54305

Plot date: 02/28/2003
Plotted by: PJF

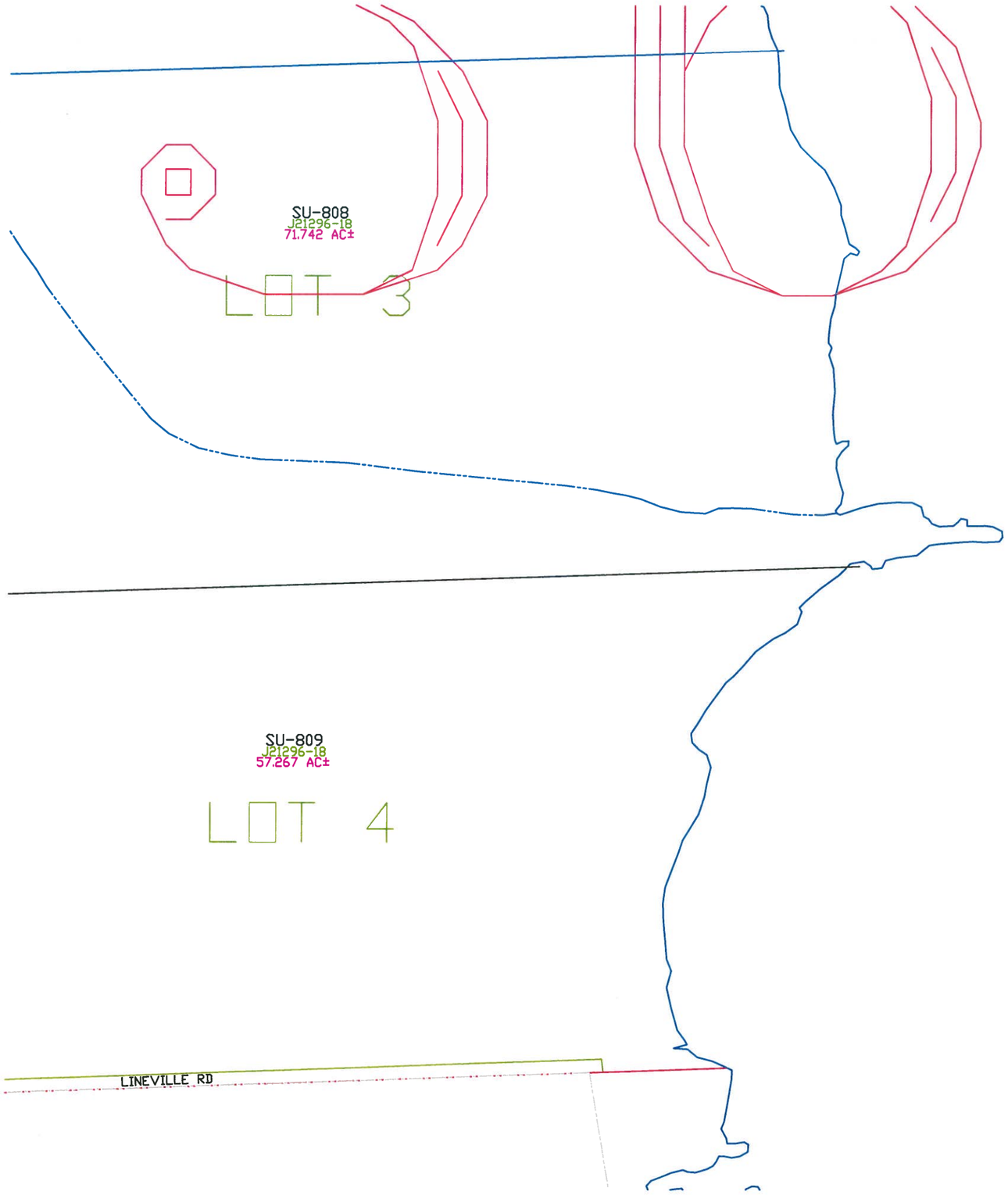

Suamico

T25N – R20E
SECTION 36
SE 1/4

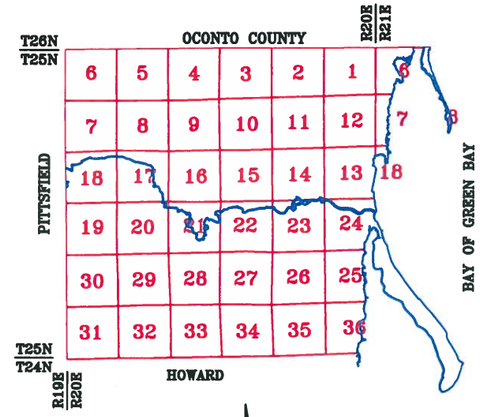

COUNTY OF BROWN
GREEN BAY, WISCONSIN

MAP ORIENTATION

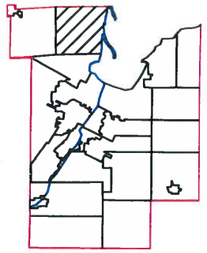

1" = 300'

0 75 150 300 600 900

This is a compilation of records and data located in various county offices and is to be used for reference purposes only. The map is controlled by the field measurements between the corners of the Public Land Survey System and the parcels are mapped from available records which may not precisely fit field conditions. Brown County is not responsible for any inaccuracies.

This map was created by the Brown County Survey Department with funding provided by the Town of Humboldt and the Wisconsin Land Information Program.

© 2003 BROWN COUNTY SURVEY DEPT.
GREEN BAY, WI 54305

Plot date: 02/28/2003
Plotted by: PJF

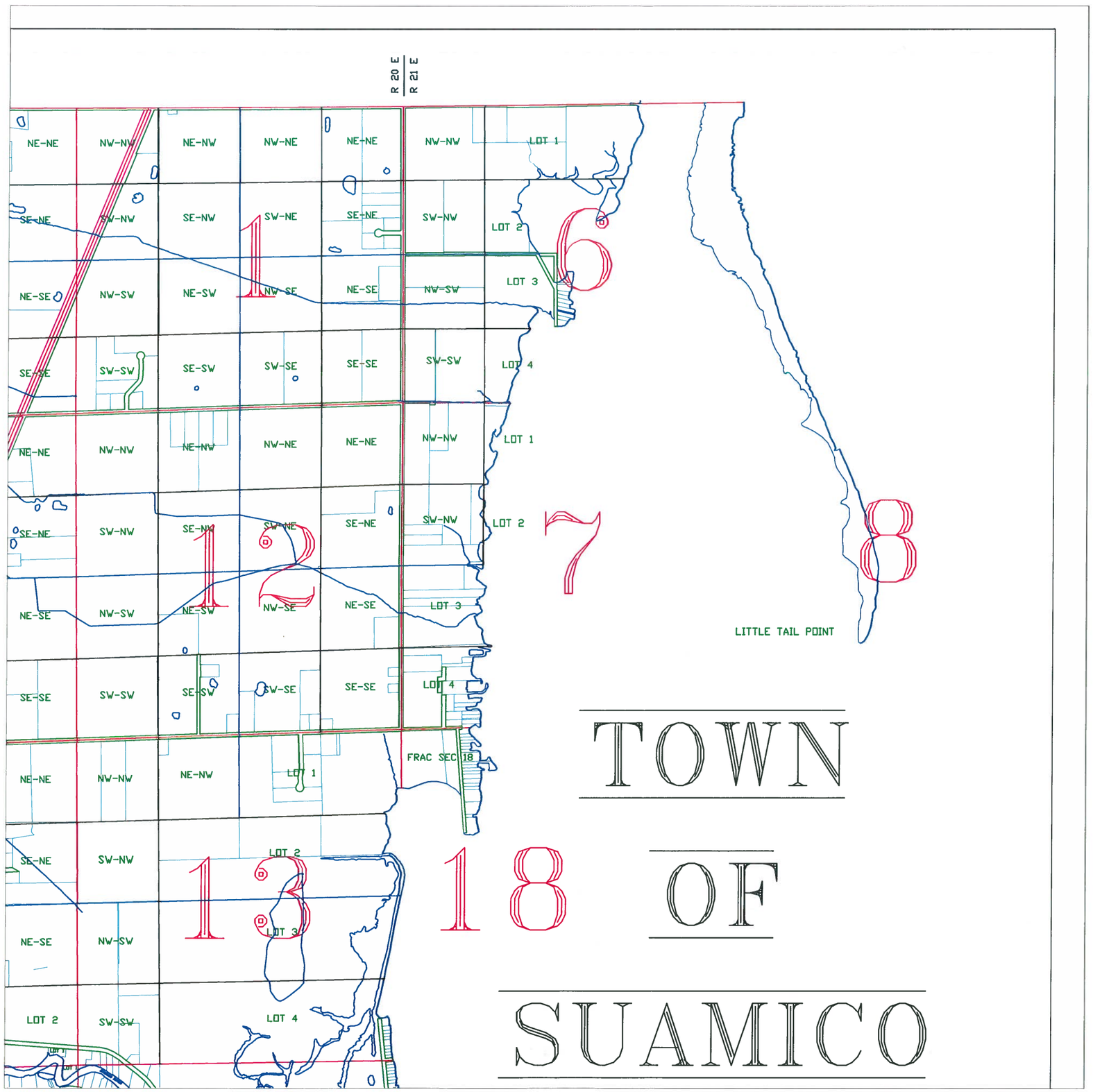

TOWN OF SUAMICO

Village of Suamico

T25N - R21E

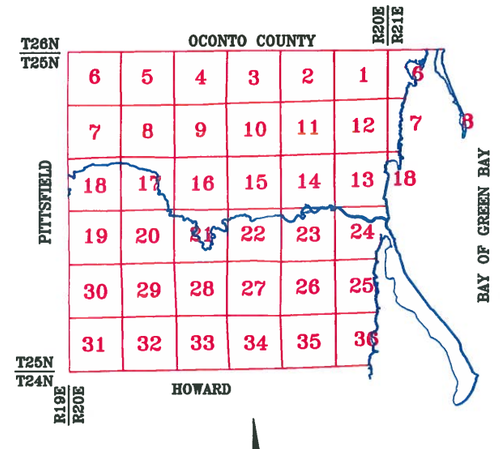





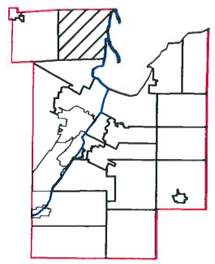

This is a compilation of records and data located in various county offices and is to be used for reference purposes only. The map is controlled by the field measurements between the corners of the Public Land Survey System and the parcels are mapped from available records which may not precisely fit field conditions. Brown County is not responsible for any inaccuracies.

This map was created by the Brown County Survey Department with funding provided by the Village of Suamico and the Wisconsin Land Information Program.

© 2005 BROWN COUNTY SURVEY DEPT.
GREEN BAY, WI 54305

Plot date: 2/23/2005
Plotted by: TLL

Village of Suamico

T25N - R21E
SECTION 6
NW 1/4

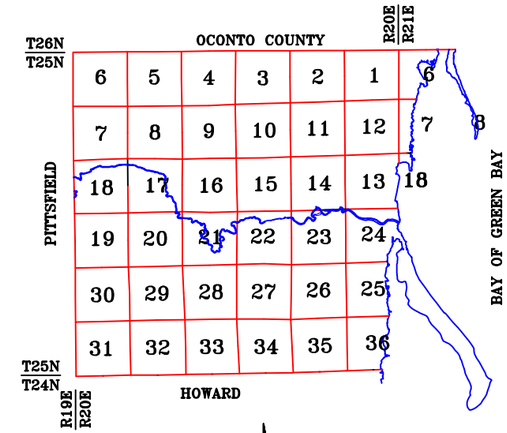





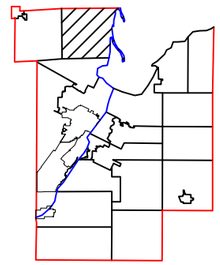

1" = 300'

0 75 150 300 600 900

This is a compilation of records and data located in various county offices and is to be used for reference purposes only. The map is controlled by the field measurements between the corners of the Public Land Survey System and the parcels are mapped from available records which may not precisely fit field conditions. Brown County is not responsible for any inaccuracies.

This map was created by the Brown County Survey Department with funding provided by the Village of Suamico and the Wisconsin Land Information Program.

© 2021 BROWN COUNTY SURVEY DEPT.
GREEN BAY, WI 54305

Plot date: 6/24/2021
Plotted by: CWM

Village of Suamico

T25N – R21E
SECTION 6
SW1/4

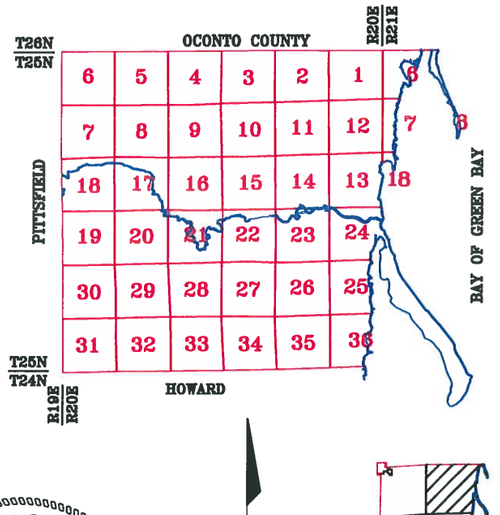

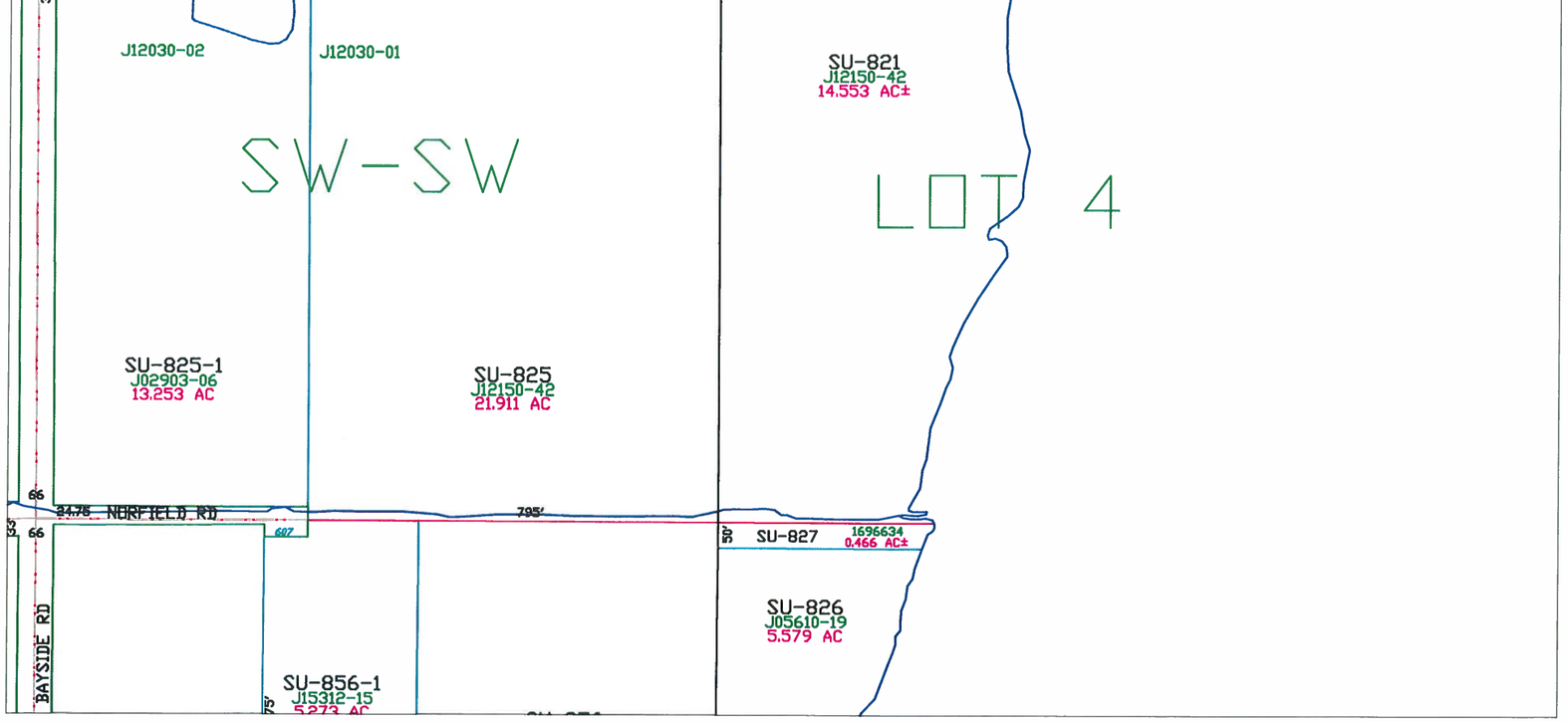





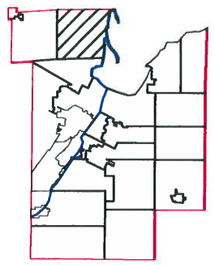

1" = 300'

0 75 150 300 600 900

This is a compilation of records and data located in various county offices and is to be used for reference purposes only. The map is controlled by the field measurements between the corners of the Public Land Survey System and the parcels are mapped from available records which may not precisely fit field conditions. Brown County is not responsible for any inaccuracies.

This map was created by the Brown County Survey Department with funding provided by the Village of Suamico and the Wisconsin Land Information Program.

© 2008 BROWN COUNTY SURVEY DEPT.
GREEN BAY, WI 54305

Plot date: 3/20/08
Plotted by: DAP

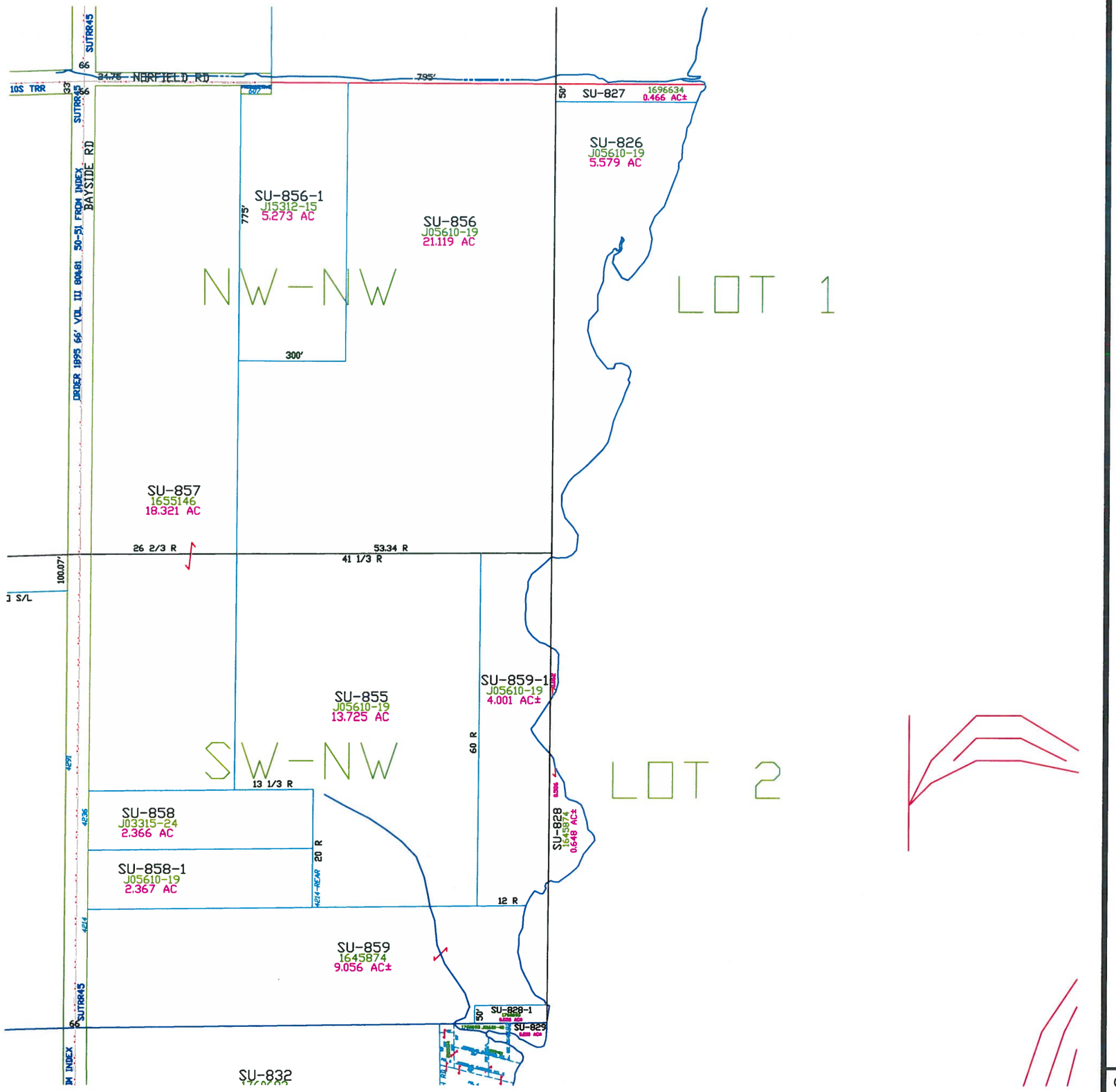

Suamico

T25N – R21E
SECTION 7
NW 1/4

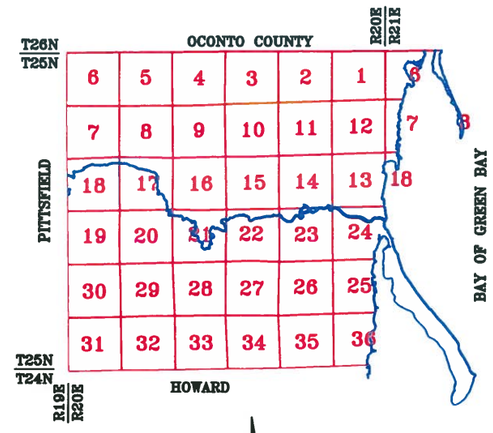

COUNTY OF BROWN
GREEN BAY, WISCONSIN

MAP ORIENTATION

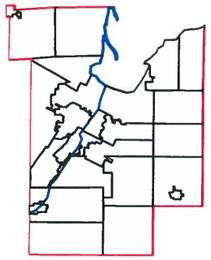

1" = 300'

0 75 150 300 600 900

This is a compilation of records and data located in various county offices and is to be used for reference purposes only. The map is controlled by the field measurements between the corners of the Public Land Survey System and the parcels are mapped from available records which may not precisely fit field conditions. Brown County is not responsible for any inaccuracies.

This map was created by the Brown County Survey Department with funding provided by the Town of Humboldt and the Wisconsin Land Information Program.

© 2003 BROWN COUNTY SURVEY DEPT.
GREEN BAY, WI 54305

Plot date: 02/27/2003
Plotted by: PJF

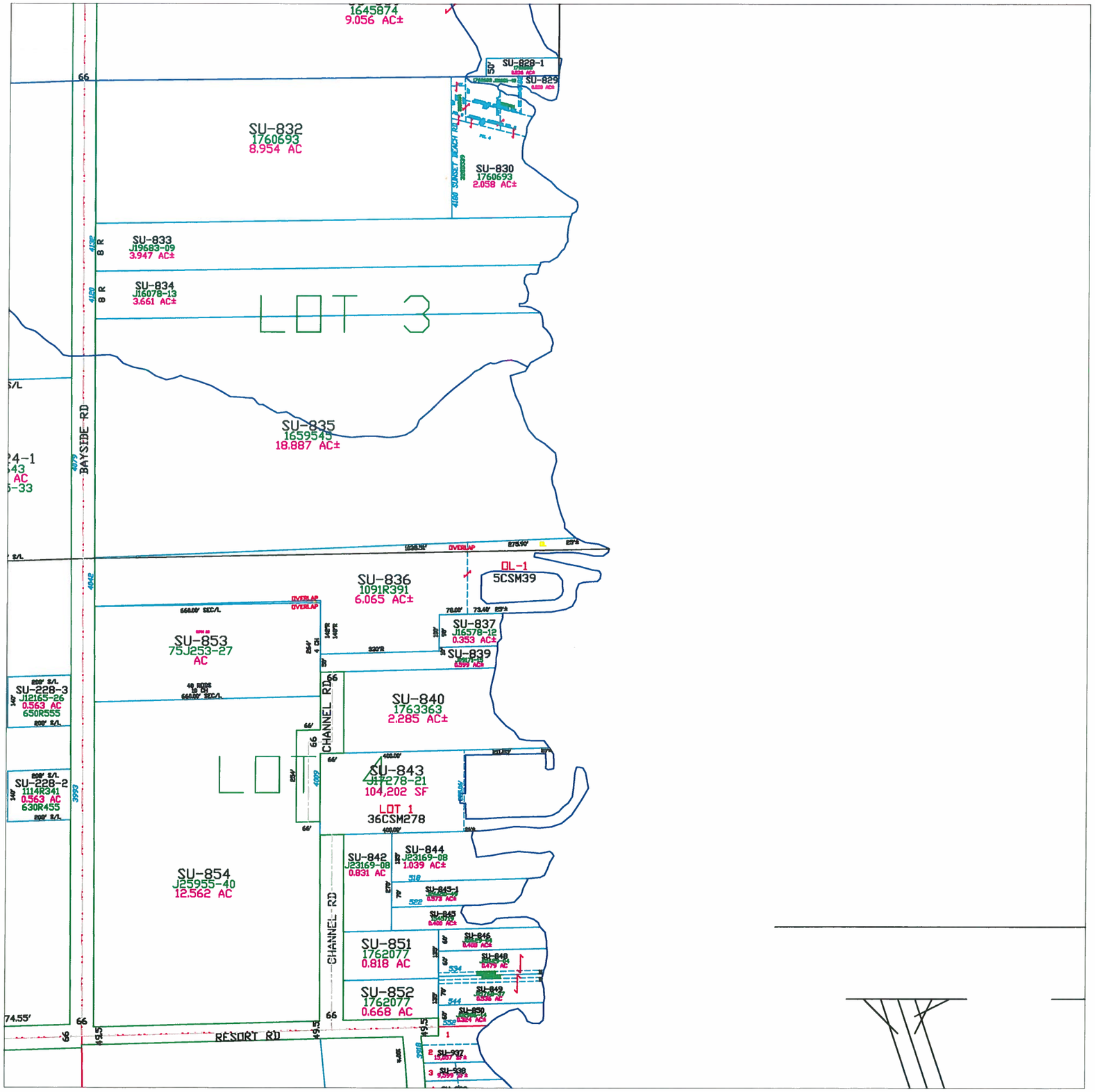

Village of Suamico

T25N – R21E
SECTION 7
SW1/4

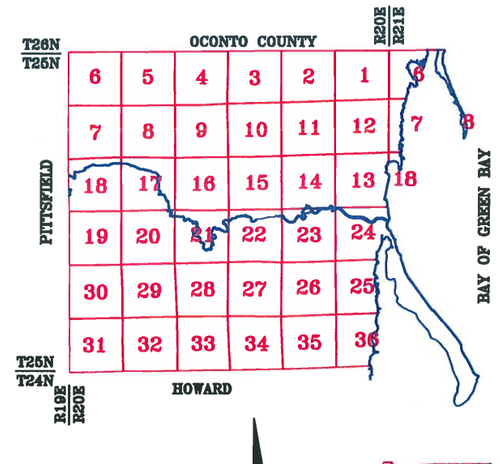





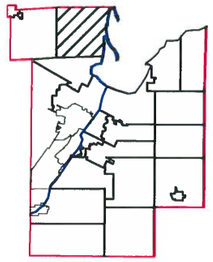

1" = 150'

0 37.5 75 150 300 450

This is a compilation of records and data located in various county offices and is to be used for reference purposes only. The map is controlled by the field measurements between the corners of the Public Land Survey System and the parcels are mapped from available records which may not precisely fit field conditions. Brown County is not responsible for any inaccuracies.

This map was created by the Brown County Survey Department with funding provided by the Village of Suamico and the Wisconsin Land Information Program.

© 2006 BROWN COUNTY SURVEY DEPT.
GREEN BAY, WI 54305

Plot date: 12/13/06
Plotted by: DAP

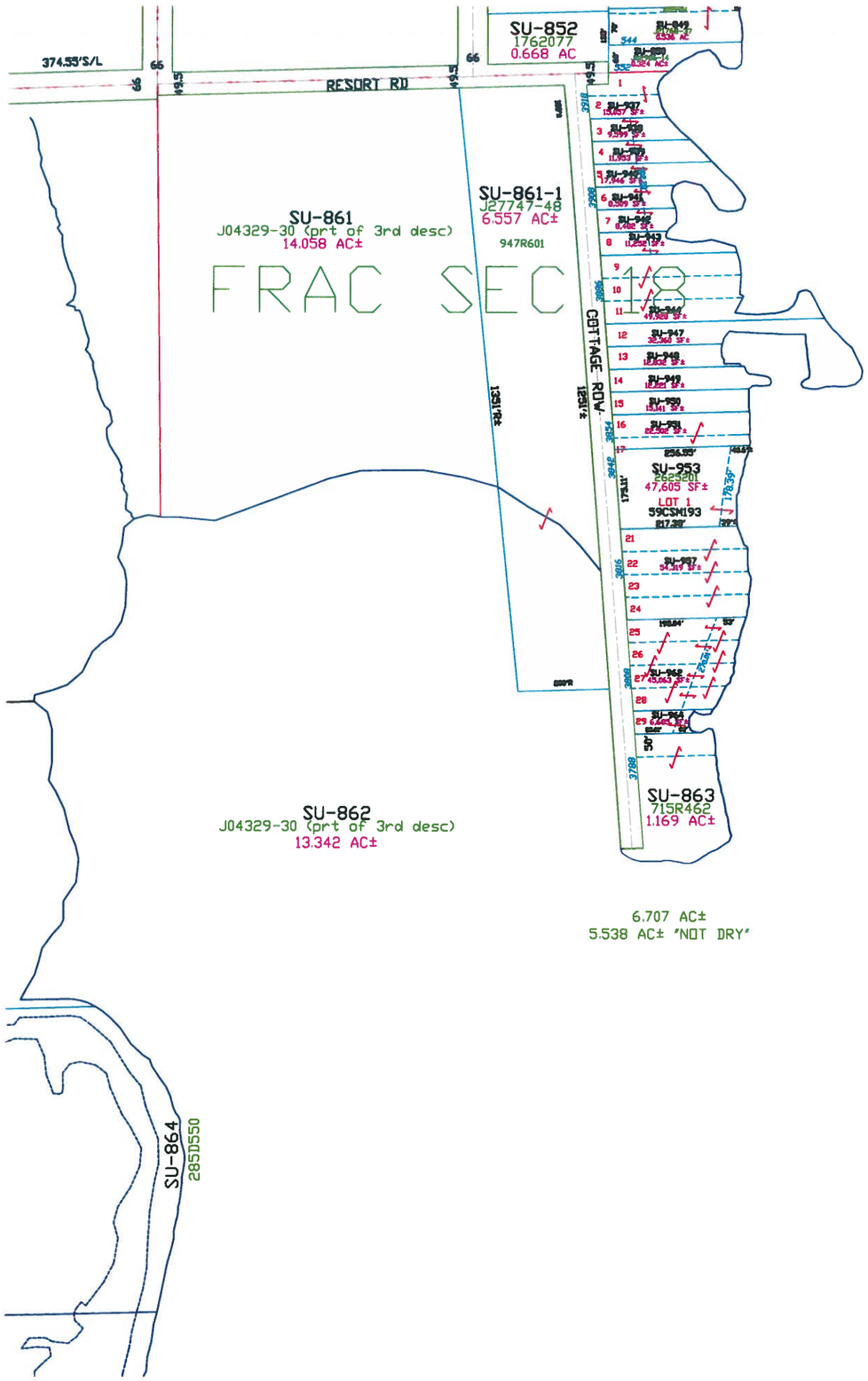

Village of Suamico

T25N - R21E
SECTION 18
NW1/4

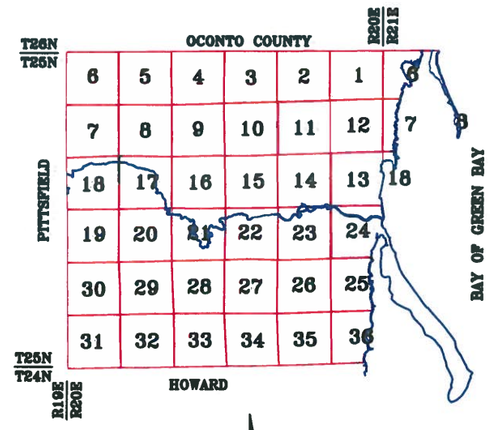





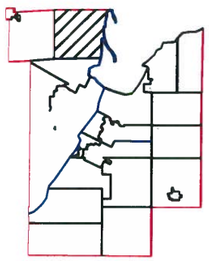

1" = 300'

0 75 150 300 600 900

This is a compilation of records and data located in various county offices and is to be used for reference purposes only. The map is controlled by the field measurements between the corners of the Public Land Survey System and the parcels are mapped from available records which may not precisely fit field conditions. Brown County is not responsible for any inaccuracies.

This map was created by the Brown County Survey Department with funding provided by the Village of Suamico and the Wisconsin Land Information Program.

© 2014 BROWN COUNTY SURVEY DEPT.
GREEN BAY, WI 54305

Plot date: 6/10/2014
Plotted by: TLL