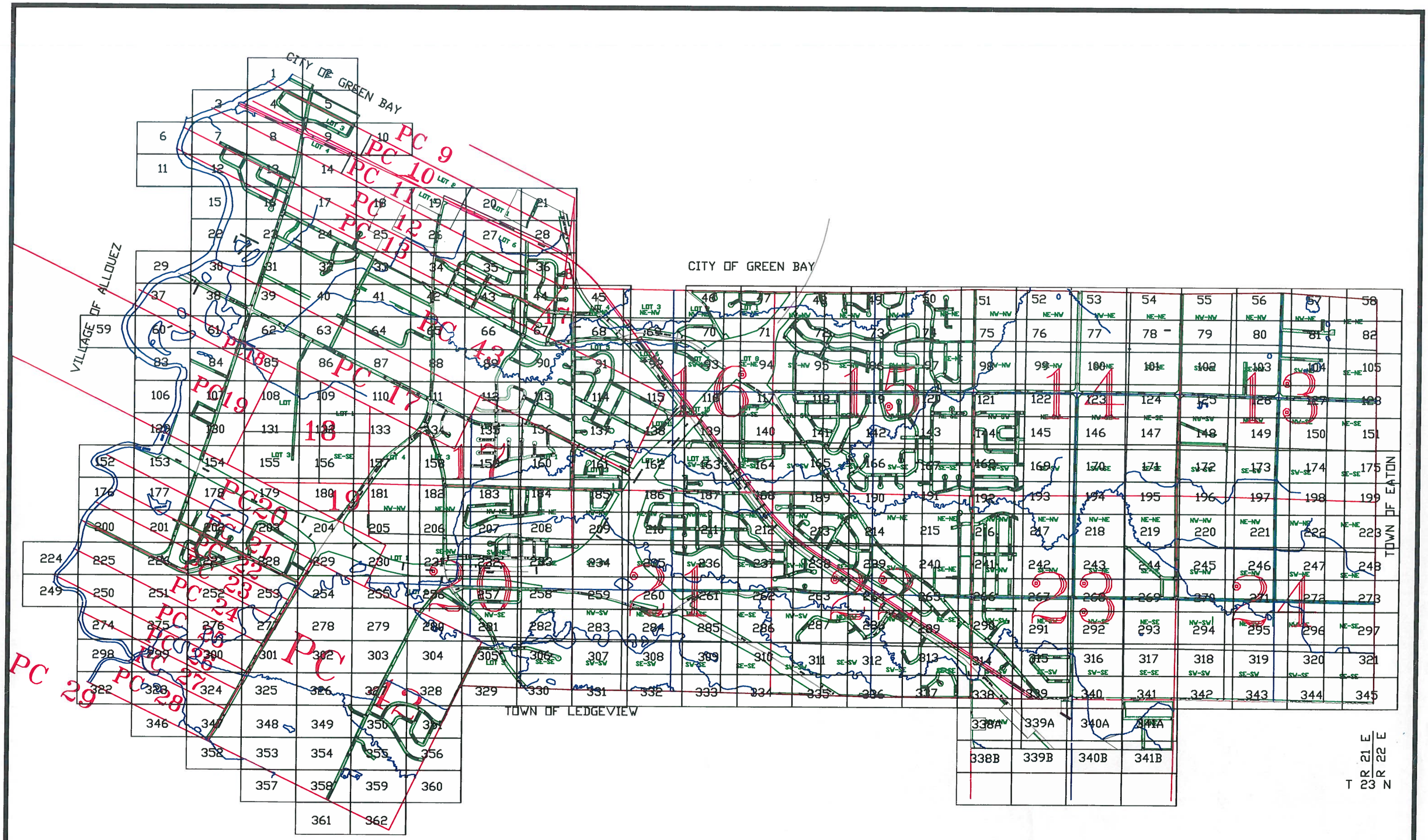

09-27-2004, PB.dwg, Breakdown & Parcel Drawings Reconciled, JCF
12-15-2004, PB.dwg, Undetermined 30PC Lines Changed To Layer 30PC-UNDETERMINED, JCF

This is a compilation of records and data located in various county offices and is to be used for reference purposes only. The map is controlled by the field measurements between the corners of the Public Land Survey System and the parcels are mapped from available records which may not precisely fit field conditions. Brown County is not responsible for any inaccuracies.

This map was created by the Brown County Survey Department with funding provided by Bellevue, Brown County and the Wisconsin Land Information Program.

Village of Bellevue

Brown County Plot Date: 3/29/06

CITY OF GREEN BAY

PC 9

PC 10

PC 11

PC 12

PC 13

LOT 2

LOT 3

LOT 4

LOT 19

LOT

ALLOUEZ

This is a compilation of records and data located in various county offices and is to be used for reference purposes only. The map is controlled by the field measurements between the corners of the Public Land Survey System and the parcels are mapped from available records which may not precisely fit field conditions. Brown County is not responsible for any inaccuracies.

This map was created by the Brown County Survey Department with funding provided by the Village of Bellevue, Brown County and the Wisconsin Land Information Program.

Village of Bellevue

Brown County Plot Date: 2/22/05
RPL Office Drafter: T LESLIE

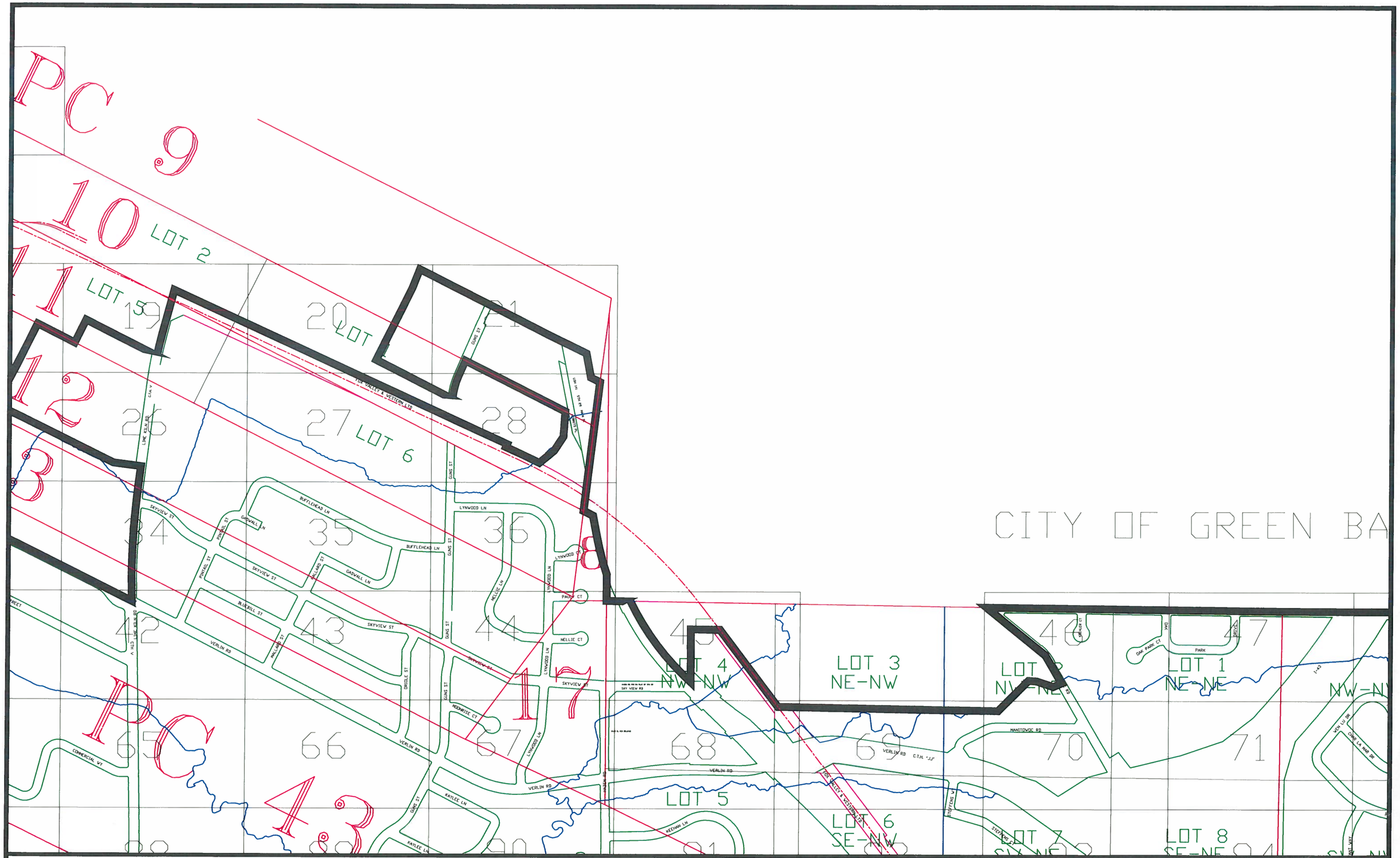

This is a compilation of records and data located in various county offices and is to be used for reference purposes only. The map is controlled by the field measurements between the corners of the Public Land Survey System and the parcels are mapped from available records which may not precisely fit field conditions. Brown County is not responsible for any inaccuracies.

This map was created by the Brown County Survey Department with funding provided by the Village of Bellevue, Brown County and the Wisconsin Land Information Program.

Village of Bellevue

Brown County Plot Date: 2/22/05

RPL Office Drafter: T LESLIE

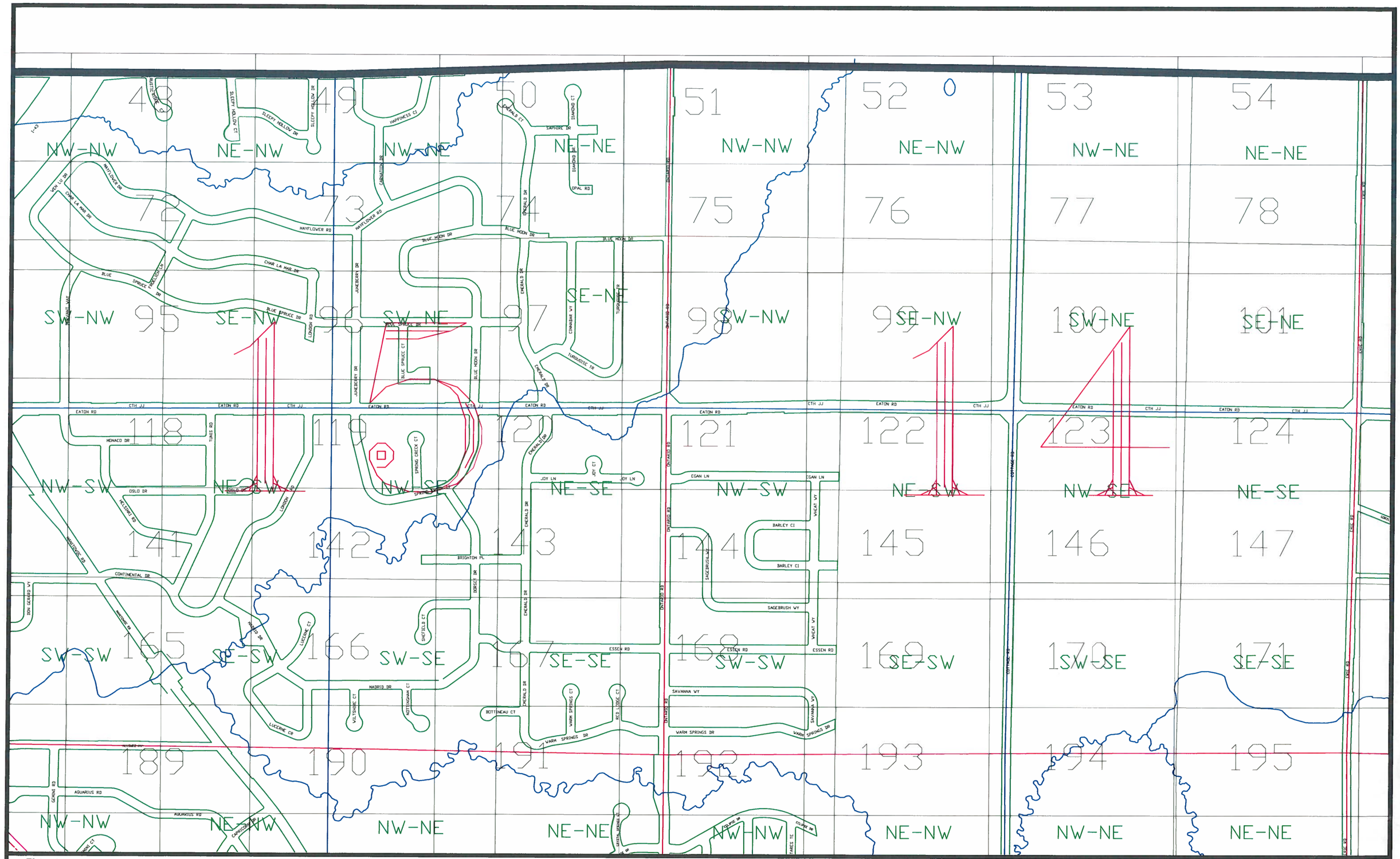

This is a compilation of records and data located in various county offices and is to be used for reference purposes only. The map is controlled by the field measurements between the corners of the Public Land Survey System and the parcels are mapped from available records which may not precisely fit field conditions. Brown County is not responsible for any inaccuracies.

This map was created by the Brown County Survey Department with funding provided by the Village of Bellevue, Brown County and the Wisconsin Land Information Program.

Village of Bellevue

Brown County Plot Date: 2/22/05
RPL Office Drafter: T LESLIE

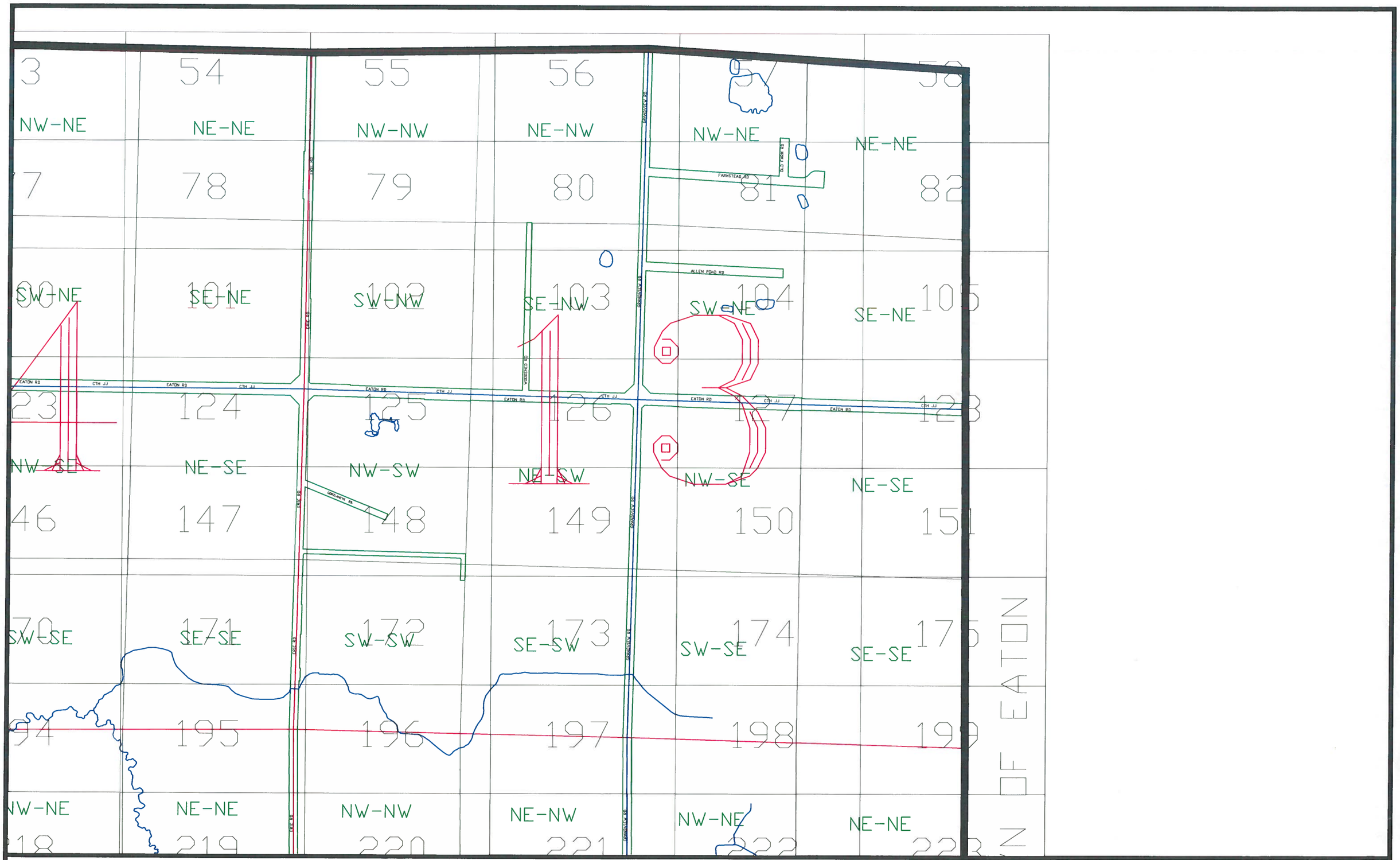

This is a compilation of records and data located in various county offices and is to be used for reference purposes only. The map is controlled by the field measurements between the corners of the Public Land Survey System and the parcels are mapped from available records which may not precisely fit field conditions. Brown County is not responsible for any inaccuracies.

This map was created by the Brown County Survey Department with funding provided by the Village of Bellevue, Brown County and the Wisconsin Land Information Program.

Village of Bellevue

Brown County Plot Date: 2/22/05
RPL Office Drafter: T LESLIE

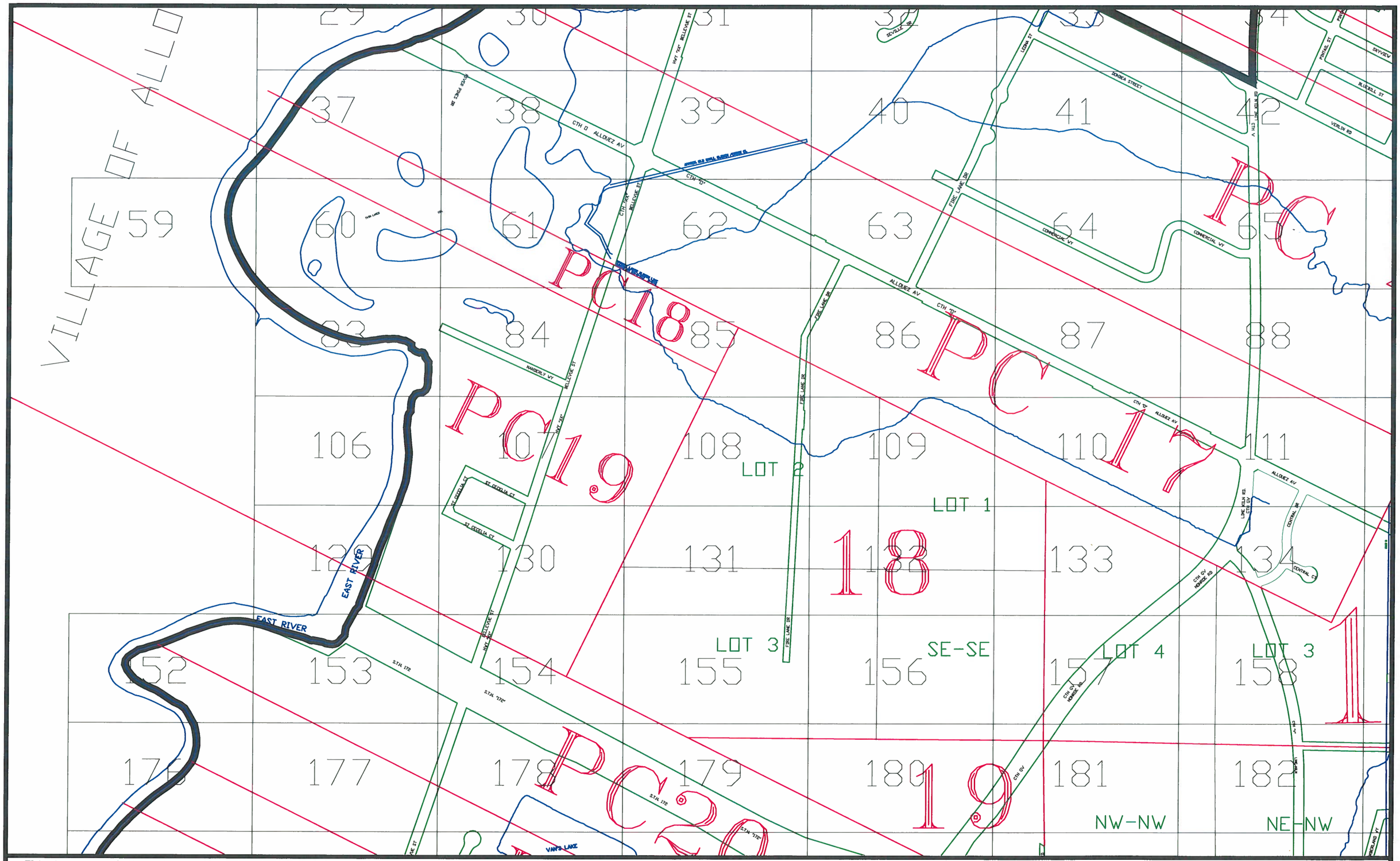

This is a compilation of records and data located in various county offices and is to be used for reference purposes only. The map is controlled by the field measurements between the corners of the Public Land Survey System and the parcels are mapped from available records which may not precisely fit field conditions. Brown County is not responsible for any inaccuracies.

This map was created by the Brown County Survey Department with funding provided by the Village of Bellevue, Brown County and the Wisconsin Land Information Program.

Village of Bellevue

Brown County Plot Date: 2/22/05
RPL Office Drafter: T LESLIE

This is a compilation of records and data located in various county offices and is to be used for reference purposes only. The map is controlled by the field measurements between the corners of the Public Land Survey System and the parcels are mapped from available records which may not precisely fit field conditions. Brown County is not responsible for any inaccuracies.

This map was created by the Brown County Survey Department with funding provided by the Village of Bellevue, Brown County and the Wisconsin Land Information Program.

Village of Bellevue

Brown County Plot Date: 2/22/05
RPL Office Drafter: T LESLIE

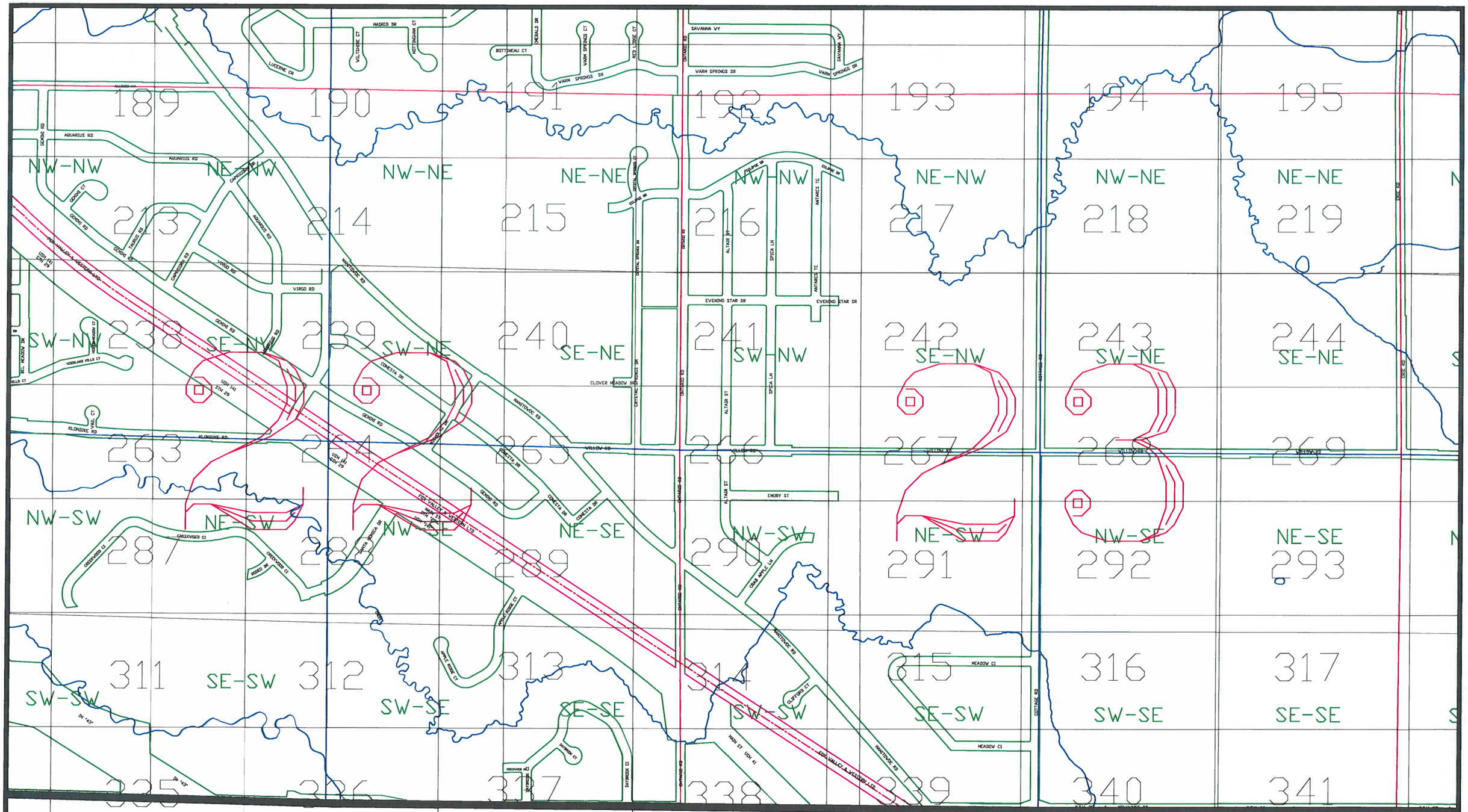

This is a compilation of records and data located in various county offices and is to be used for reference purposes only. The map is controlled by the field measurements between the corners of the Public Land Survey System and the parcels are mapped from available records which may not precisely fit field conditions. Brown County is not responsible for any inaccuracies.

This map was created by the Brown County Survey Department with funding provided by the Village of Bellevue, Brown County and the Wisconsin Land Information Program.

Village of Bellevue

Brown County Plot Date: 2/22/05
RPL Office Drafter: T LESLIE

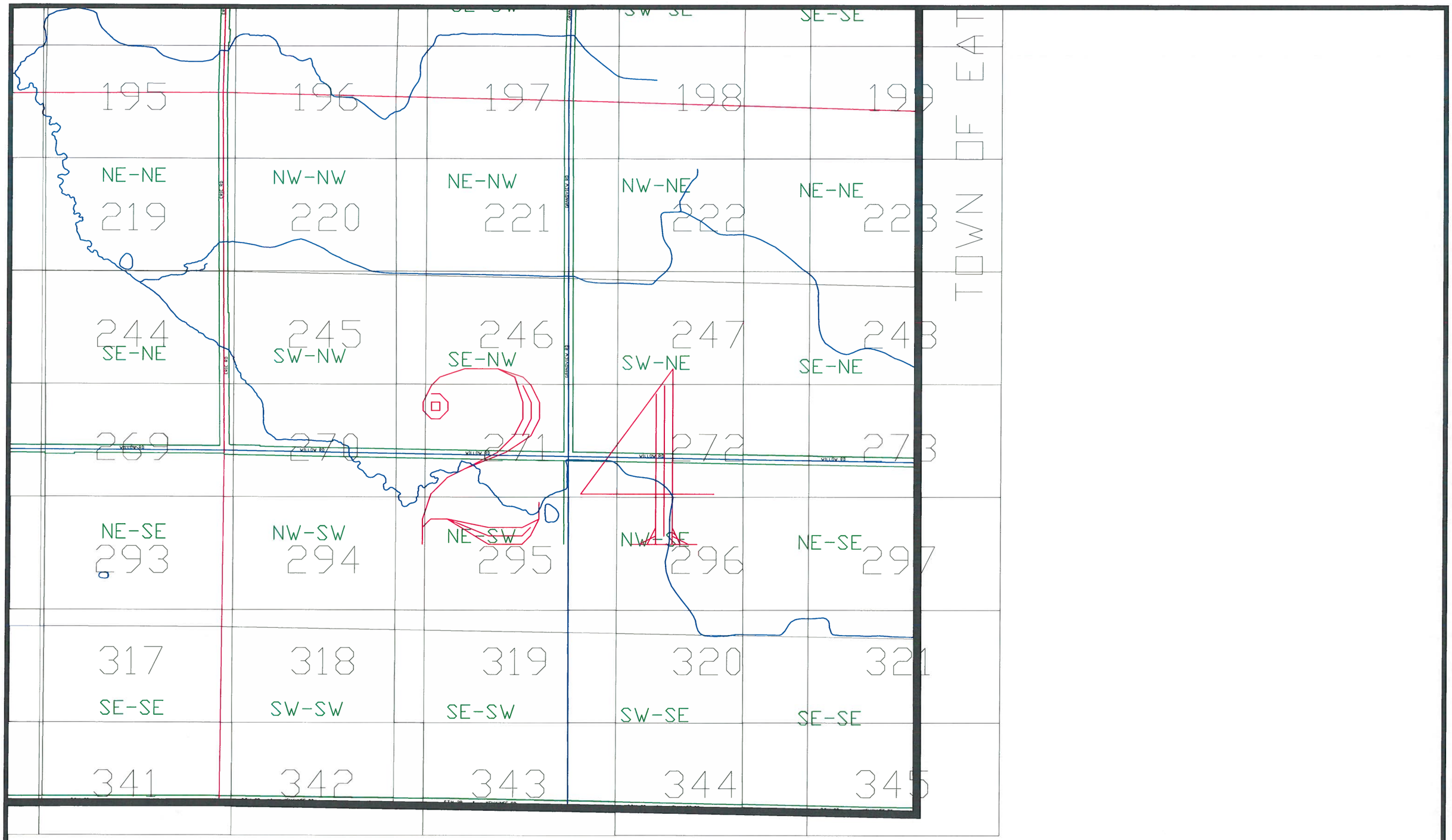

This is a compilation of records and data located in various county offices and is to be used for reference purposes only. The map is controlled by the field measurements between the corners of the Public Land Survey System and the parcels are mapped from available records which may not precisely fit field conditions. Brown County is not responsible for any inaccuracies.

This map was created by the Brown County Survey Department with funding provided by the Village of Bellevue, Brown County and the Wisconsin Land Information Program.

Village of Bellevue

Brown County Plot Date: 2/22/05
RPL Office Drafter: T LESLIE

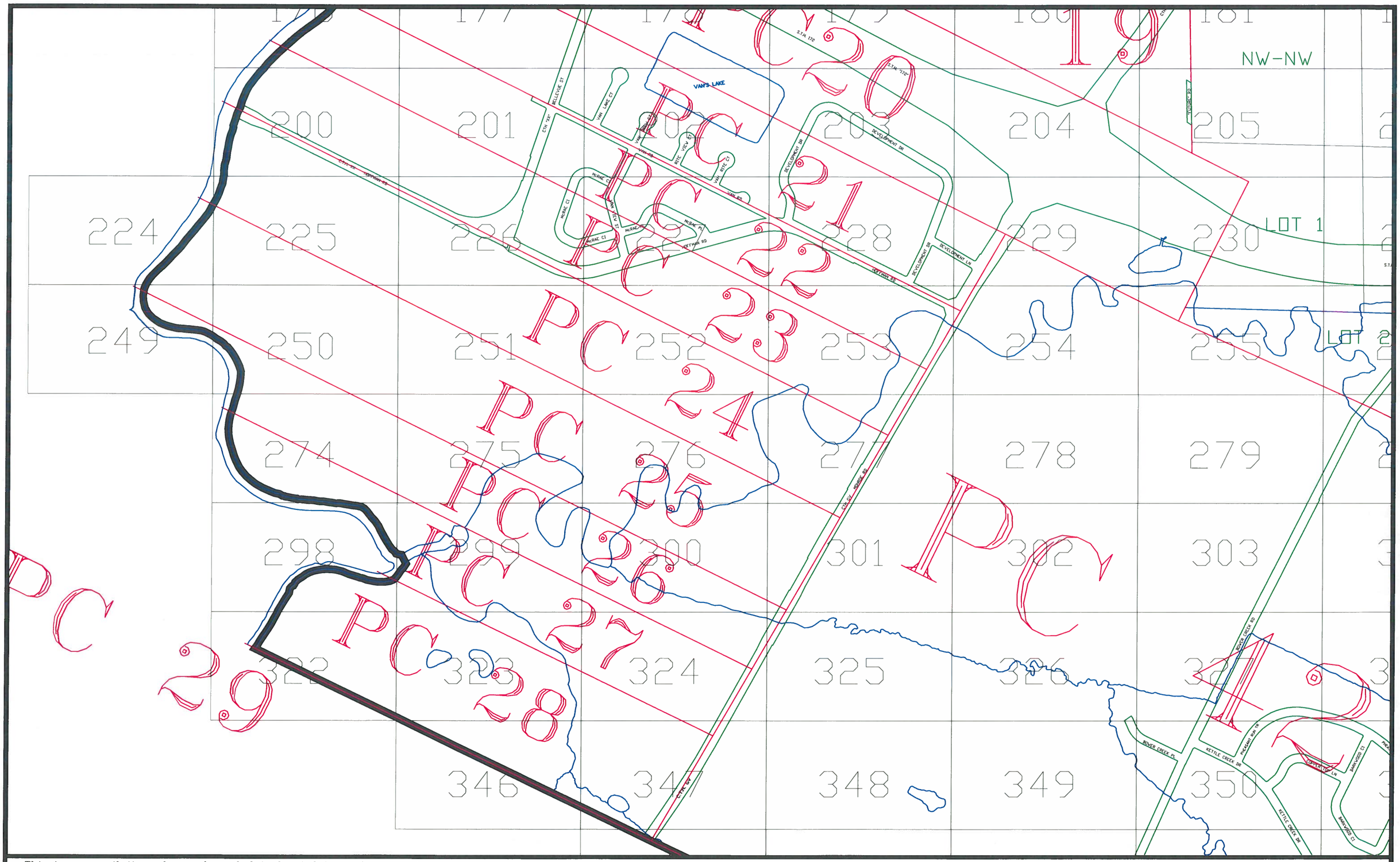

This is a compilation of records and data located in various county offices and is to be used for reference purposes only. The map is controlled by the field measurements between the corners of the Public Land Survey System and the parcels are mapped from available records which may not precisely fit field conditions. Brown County is not responsible for any inaccuracies.

This map was created by the Brown County Survey Department with funding provided by the Village of Bellevue, Brown County and the Wisconsin Land Information Program.

Village of Bellevue

Brown County Plot Date: 2/22/05
RPL Office Drafter: T LESLIE

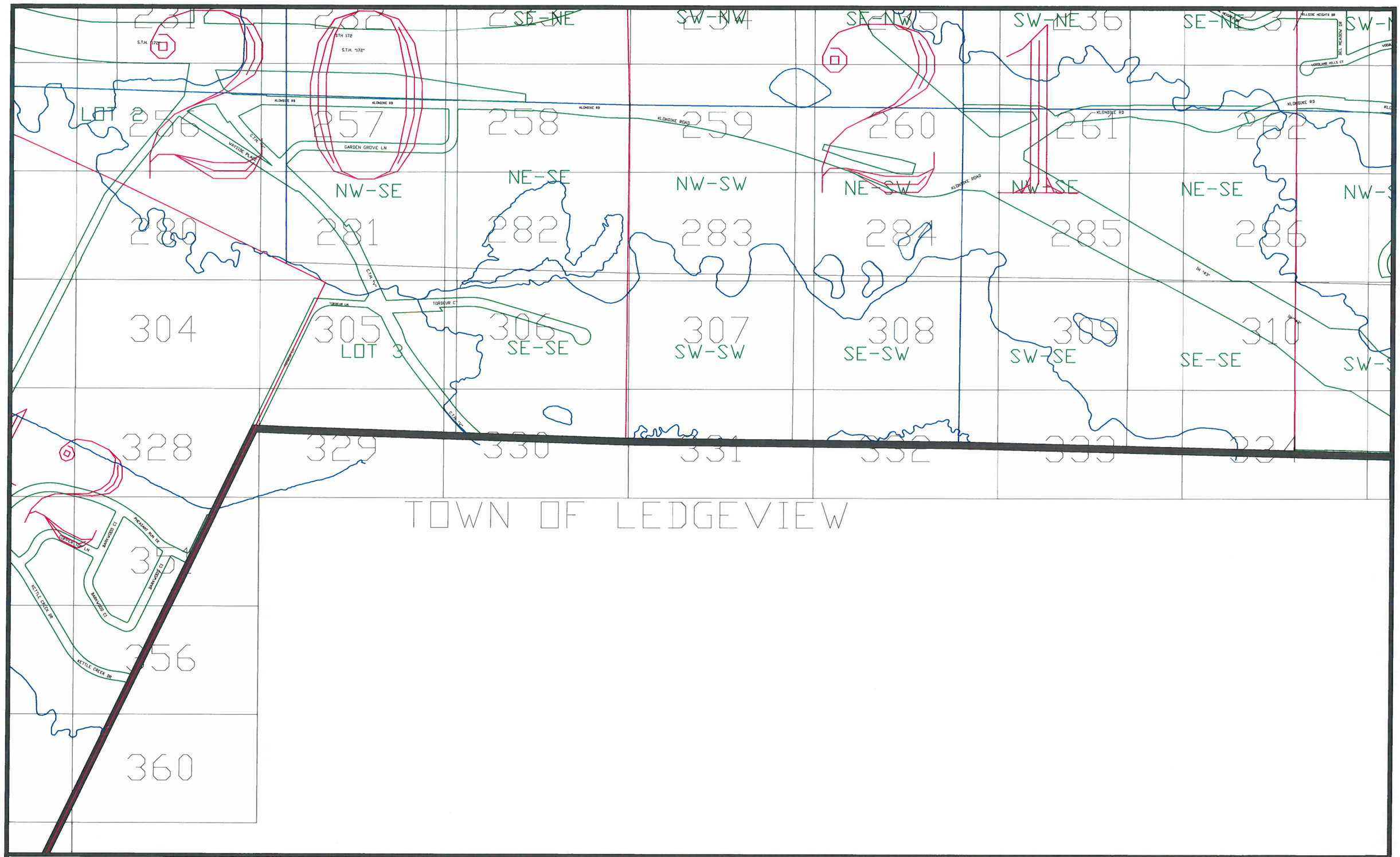

This is a compilation of records and data located in various county offices and is to be used for reference purposes only. The map is controlled by the field measurements between the corners of the Public Land Survey System and the parcels are mapped from available records which may not precisely fit field conditions. Brown County is not responsible for any inaccuracies.

This map was created by the Brown County Survey Department with funding provided by the Village of Bellevue, Brown County and the Wisconsin Land Information Program.

Village of Bellevue

Brown County Plot Date: 2/22/05
RPL Office Drafter: T LESLIE

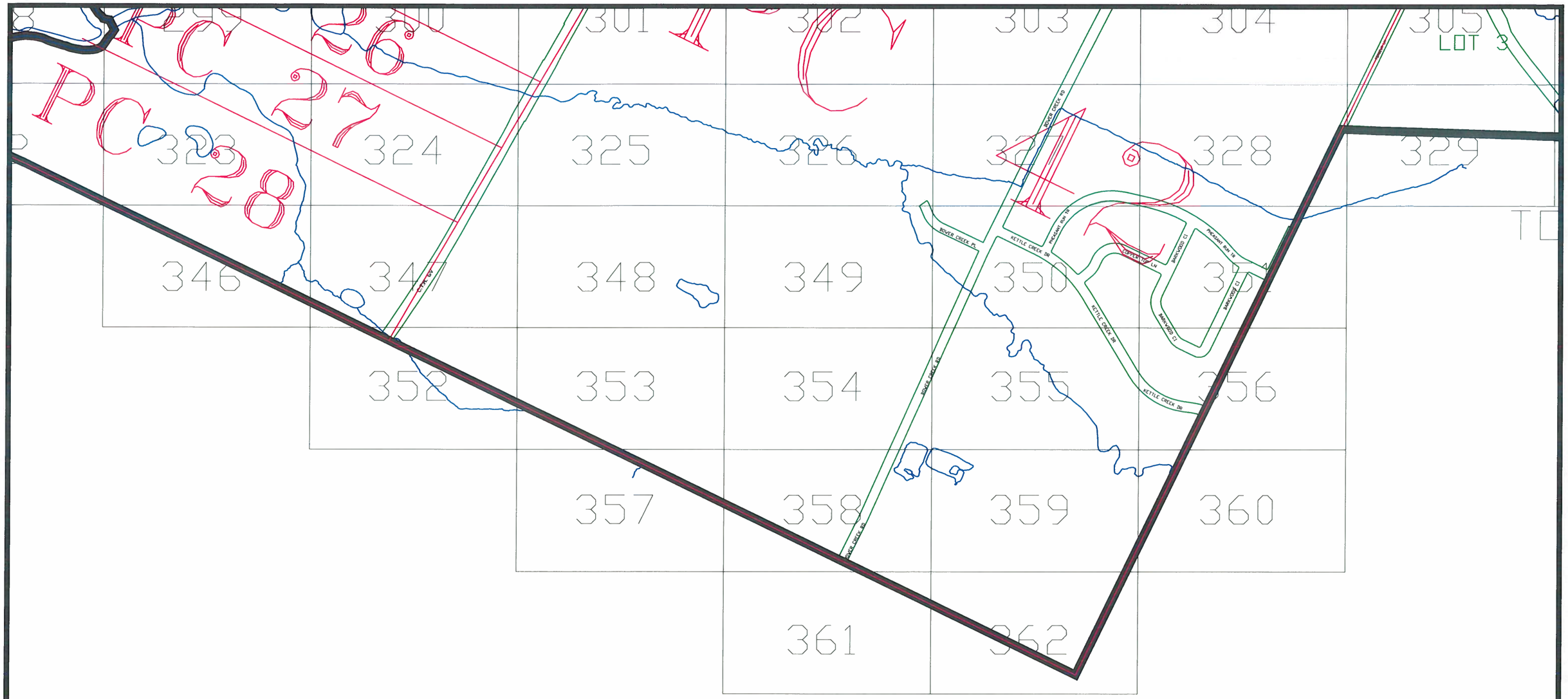

This is a compilation of records and data located in various county offices and is to be used for reference purposes only. The map is controlled by the field measurements between the corners of the Public Land Survey System and the parcels are mapped from available records which may not precisely fit field conditions. Brown County is not responsible for any inaccuracies.

This map was created by the Brown County Survey Department with funding provided by the Village of Bellevue, Brown County and the Wisconsin Land Information Program.

Village of Bellevue

Brown County Plot Date: 2/22/05
RPL Office Drafter: T LESLIE

(See Southeast 68 & 69 and Preble South 106)

(See Southeast 68 and Allouez 1-7)

(See Sheet 2)

EAST RIVER

60

ELKAY LN

1745

1725

1731

B-238
1534496
1.679 AC±

B-422
J20828-12
2.919 AC

11

12

13

14

119.50'

567.00'

600.03'

200.00'

69.95'

172.00'

102.05'

52.00'

126.45'

250.10'

200.66'

100.00'

135.00'

126.10'

127.42'

120.74'

80.65'

48.75'

53.17'

100.00'

135.00'

261.10'

(See Sheet 4)

This is a compilation of records and data located in various county offices and is to be used for reference purposes only. The map is controlled by the field measurements between the corners of the Public Land Survey System and the parcels are mapped from available records which may not precisely fit field conditions. Brown County is not responsible for any inaccuracies.

This map was created by the Brown County Survey Department with funding provided by the Village of Bellevue, Brown County and the Wisconsin Land Information Program.

Scale 1" = 100'

0 100

Village of Bellevue

Brown County Plot Date: 3/12/12
RPL Office Drafter: D PHELPS

1

(See Southeast 69 & Preble South 106)

(See Sheet 1)

(See Preble South 107)

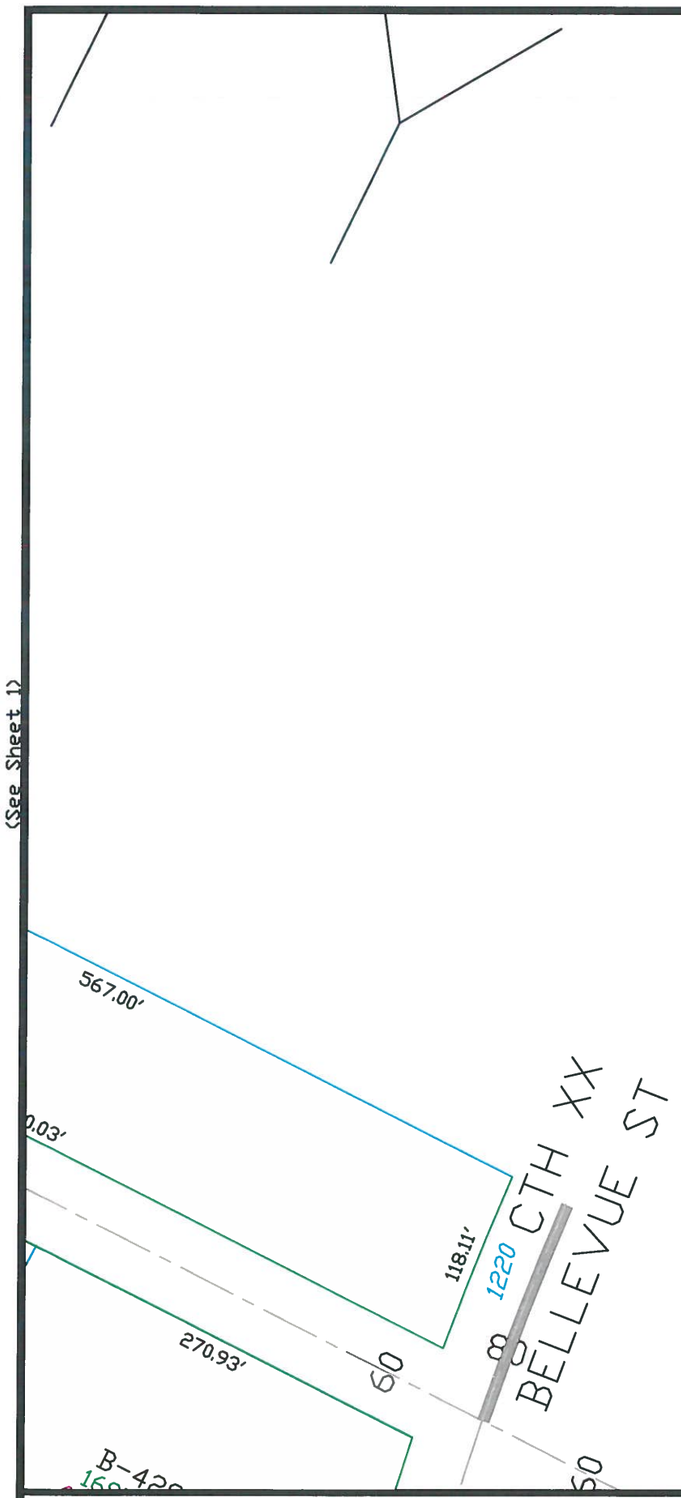

(See Sheet 5)

This is a compilation of records and data located in various county offices and is to be used for reference purposes only. The map is controlled by the field measurements between the corners of the Public Land Survey System and the parcels are mapped from available records which may not precisely fit field conditions. Brown County is not responsible for any inaccuracies.

This map was created by the Brown County Survey Department with funding provided by Bellevue, Brown County and the Wisconsin Land Information Program.

Scale 1" = 100'

0 100

Village of Bellevue 2

Brown County Plot Date: 3/3/2004

RPL Office Drafter: P. Ford

(See Allouez 2-6 & 2-7)

(See Allouez 3-6)

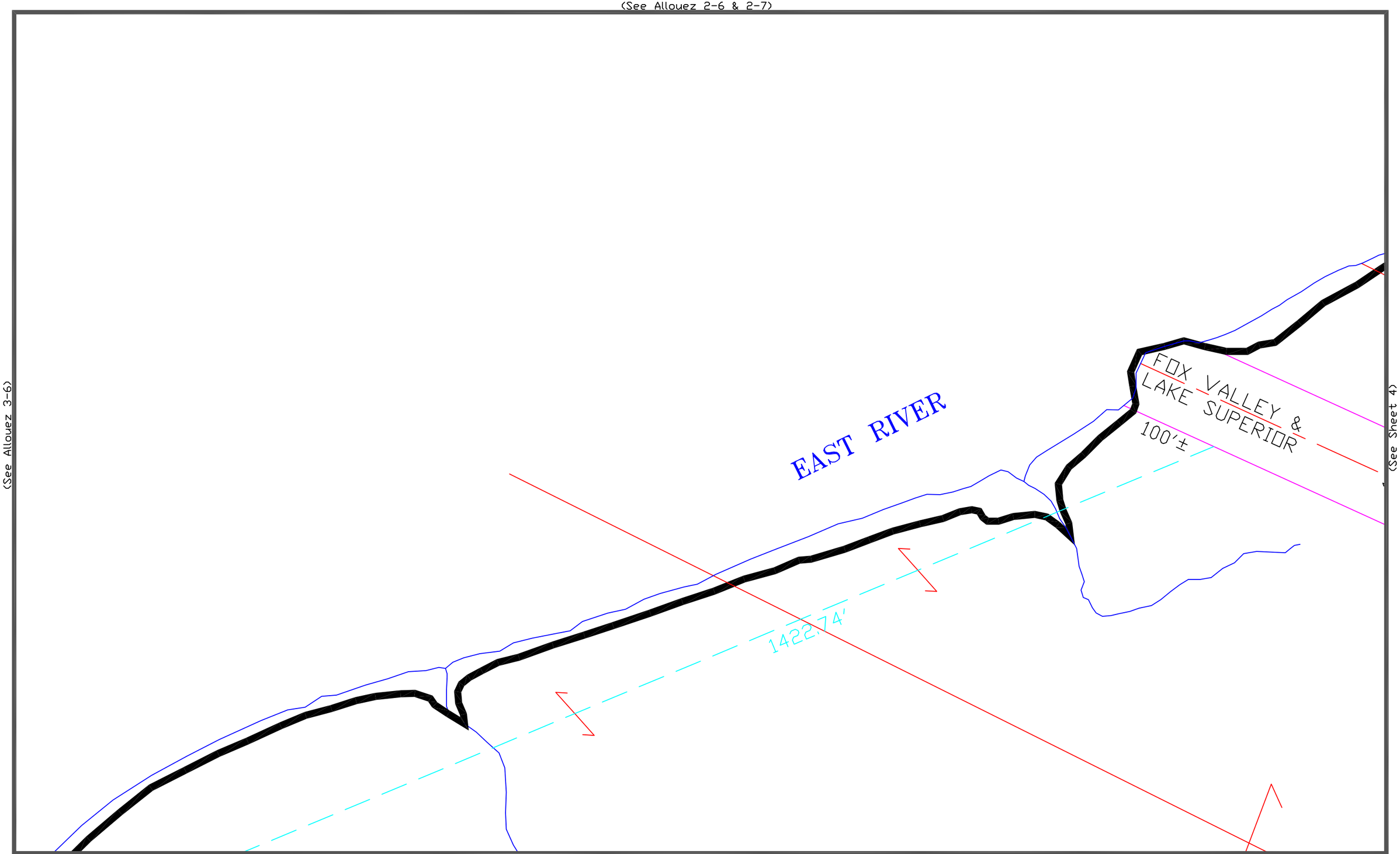

(See Sheet 4)

(See Sheet 7)

This is a compilation of records and data located in various county offices and is to be used for reference purposes only. The map is controlled by the field measurements between the corners of the Public Land Survey System and the parcels are mapped from available records which may not precisely fit field conditions. Brown County is not responsible for any inaccuracies.

This map was created by the Brown County Survey Department with funding provided by the Village of Bellevue, Brown County and the Wisconsin Land Information Program.

Scale 1" = 100'

0 100

Village of Bellevue

Brown County Plot Date: 7/23/2025
RPL Office Drafter: C MILLER

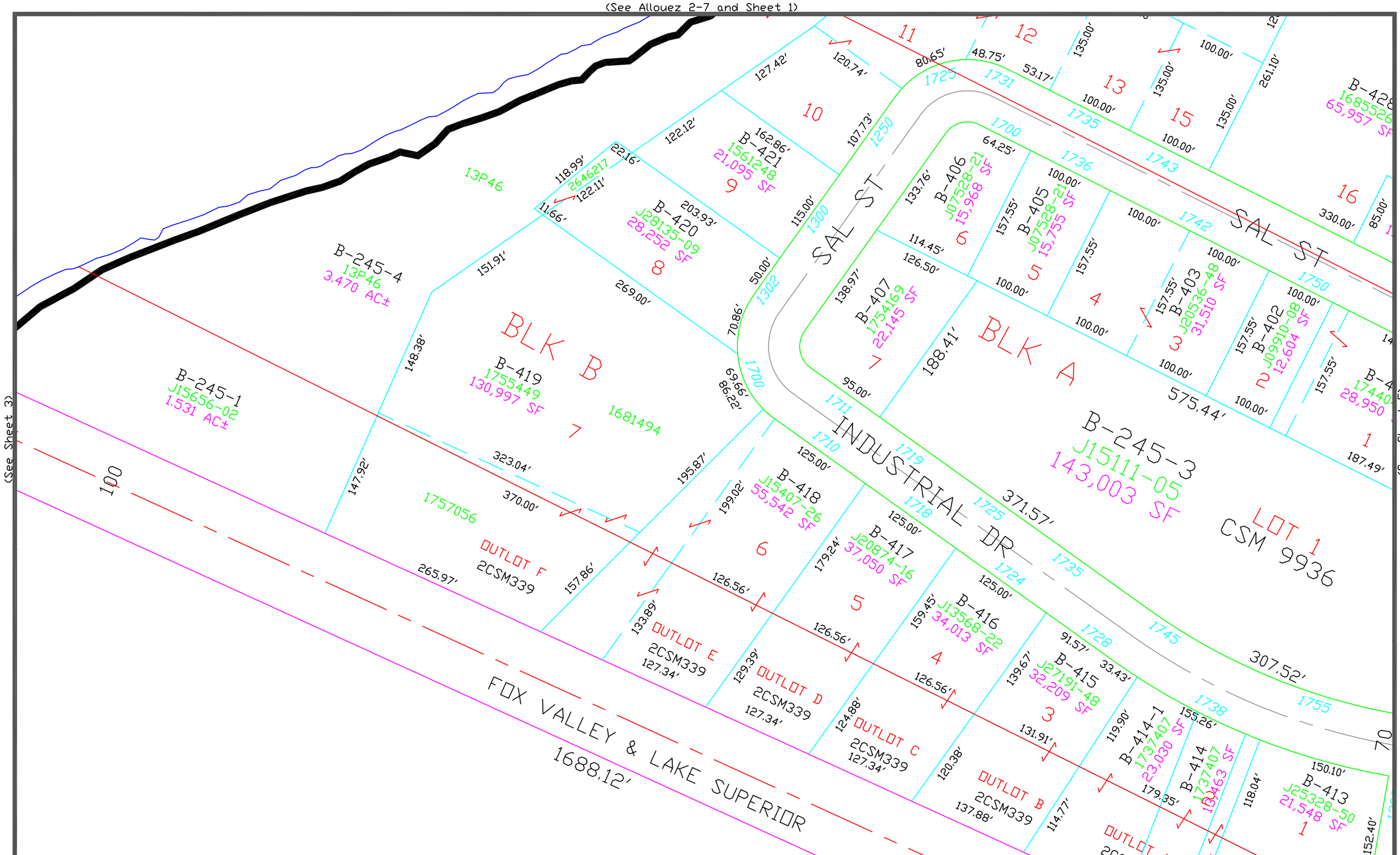

This is a compilation of records and data located in various county offices and is to be used for reference purposes only. The map is controlled by the field measurements between the corners of the Public Land Survey System and the parcels are mapped from available records which may not precisely fit field conditions. Brown County is not responsible for any inaccuracies.

This map was created by the Brown County Survey Department with funding provided by the Village of Bellevue, Brown County and the Wisconsin Land Information Program.

Scale 1" = 100'

0 100

Village of Bellevue

Brown County Plot Date: 7/23/2025

RPL Office Drafter: C MILLER

4

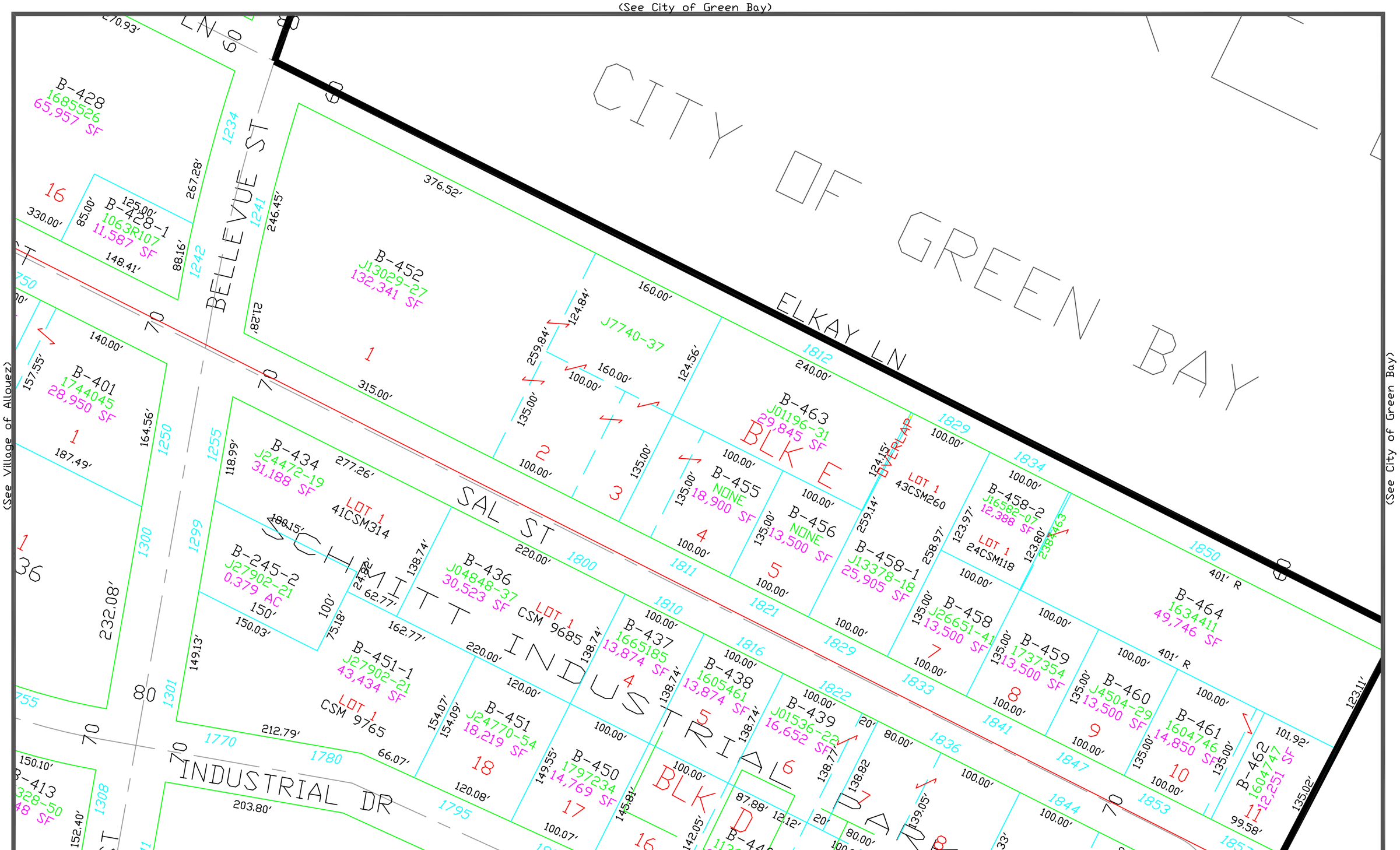

This is a compilation of records and data located in various county offices and is to be used for reference purposes only. The map is controlled by the field measurements between the corners of the Public Land Survey System and the parcels are mapped from available records which may not precisely fit field conditions. Brown County is not responsible for any inaccuracies.

This map was created by the Brown County Survey Department with funding provided by the Village of Bellevue, Brown County and the Wisconsin Land Information Program.

Scale 1" = 100'

0 100

Village of Bellevue

Brown County Plot Date: 7/23/2025

RPL Office Drafter: C MILLER

5

(See Sheet 3)

40'±

1471.29'

6'

OUTLOT 1

T RIVER PARKWAY

B-950-79
J07903-44
18.146 AC±

570.00'

35'
25'
1580
24.75
35
1631

WESTMINSTER DR

739.00'

10.00'
24.75
35
70°
1645

B-2691
J16

(See Sheet 6)

(See Sheet 8)

(See Sheet 12)

This is a compilation of records and data located in various county offices and is to be used for reference purposes only. The map is controlled by the field measurements between the corners of the Public Land Survey System and the parcels are mapped from available records which may not precisely fit field conditions. Brown County is not responsible for any inaccuracies.

This map was created by the Brown County Survey Department with funding provided by the Village of Bellevue, Brown County and the Wisconsin Land Information Program.

Scale 1" = 100'
0 100

Village of Bellevue

Brown County Plot Date: 7/23/2025
RPL Office Drafter: C MILLER

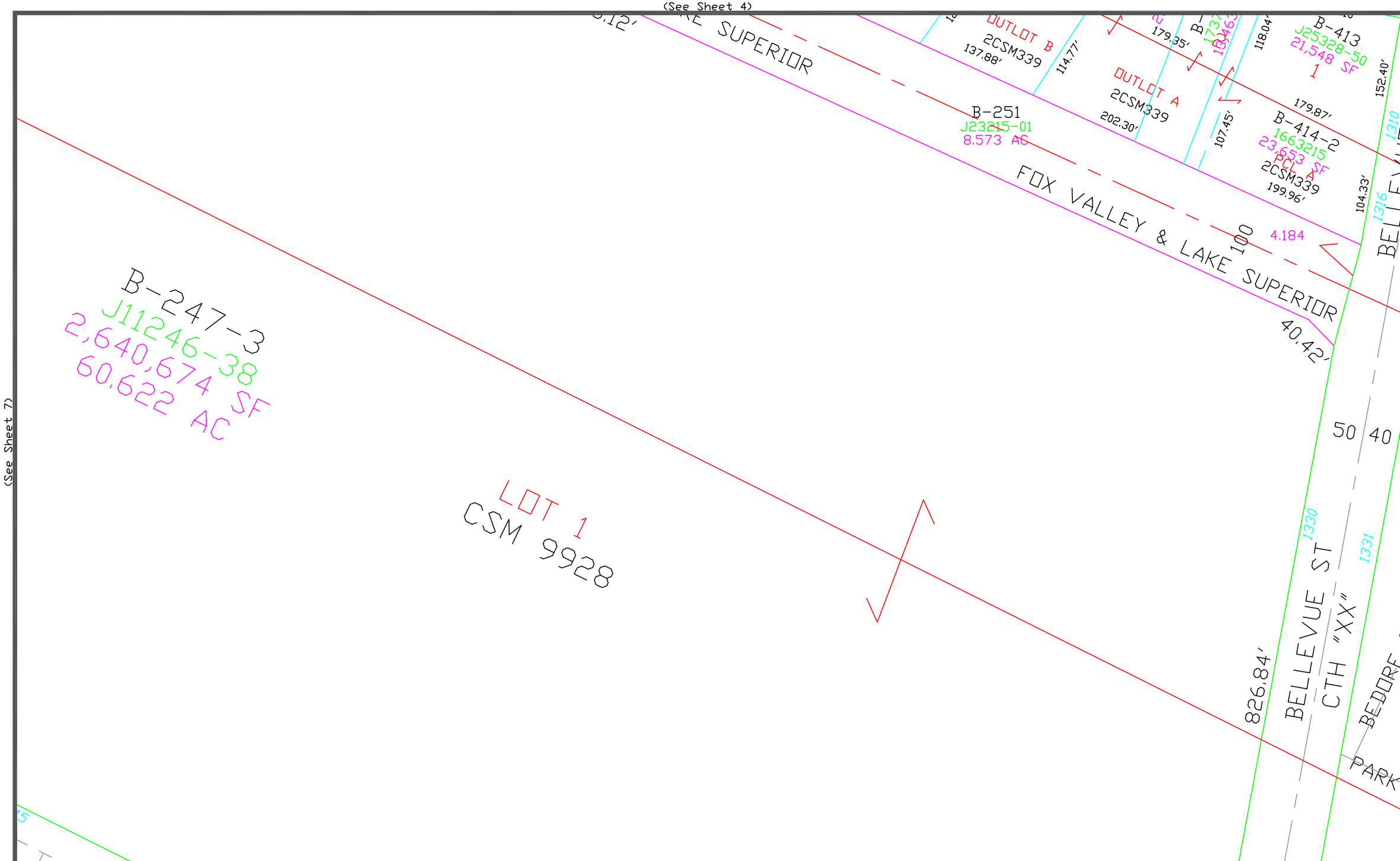

This is a compilation of records and data located in various county offices and is to be used for reference purposes only. The map is controlled by the field measurements between the corners of the Public Land Survey System and the parcels are mapped from available records which may not precisely fit field conditions. Brown County is not responsible for any inaccuracies.

This map was created by the Brown County Survey Department with funding provided by the Village of Bellevue, Brown County and the Wisconsin Land Information Program.

Scale 1" = 100'

0 100

Village of Bellevue

Brown County Plot Date: 7/23/2025

RPL Office Drafter: C MILLER

8

(See Sheet 5)

INDUSTRIAL DR

B-245-6
J14613-02
2.062 AC

B-245-7
J21040-51
2.328 AC

BELLEVUE ST
CTH "XX"

B-413
328-50
48 SF

B-440
1136R345
81,257 SF

B-445
1744146
61,755 SF
LOT 1
41CSM97

B-429-1
1748267
29,638 SF

B-429
J23756-42
31,423 SF

B-430
J18940-25
37,134 SF

B-430-1
988R587
24,412 SF

B-433
1713553
138,674 SF
LOT 1
CSM 9080

B-247
1016R426
13,604

LOT 1
120CSM71

LOT 2
20CSM71

BLK C

INDUSTRIAL DR

FOX VALLEY & LAKE SUPERIOR

CTH "XX"
BEDORE CT
PARKVIEW CT
DE GROOT CT
VANDE CT

(See Sheet 8)
(See Sheet 10)
(See Sheet 14)

This is a compilation of records and data located in various county offices and is to be used for reference purposes only. The map is controlled by the field measurements between the corners of the Public Land Survey System and the parcels are mapped from available records which may not precisely fit field conditions. Brown County is not responsible for any inaccuracies.

This map was created by the Brown County Survey Department with funding provided by the Village of Bellevue, Brown County and the Wisconsin Land Information Program.

Scale 1" = 100'
0 100

Village of Bellevue

Brown County Plot Date: 3/16/2023
RPL Office Drafter: T LESLIE

(See Preble South 148 & 149)

135.02'

200.00'

125.00'

311.93'

B-432
1638287
64,063 SF

513.41'

125.00'

(See Sheet 9)

B-433-2
1713553
169,292 SF

LOT 2
CSM 9080

178.62'

497.94'

231.00'

(See Preble South 149)

(See Preble South 168 & 169)

This is a compilation of records and data located in various county offices and is to be used for reference purposes only. The map is controlled by the field measurements between the corners of the Public Land Survey System and the parcels are mapped from available records which may not precisely fit field conditions. Brown County is not responsible for any inaccuracies.

This map was created by the Brown County Survey Department with funding provided by the Village of Bellevue, Brown County and the Wisconsin Land Information Program.

Scale 1" = 100'

0 100

Village of Bellevue

Brown County Plot Date: 8/5/2019
RPL Office Drafter: C MILLER

10

(See Sheet 6)

(See Allouez 4-6)

(See Sheet 12)

(See Allouez)

This is a compilation of records and data located in various county offices and is to be used for reference purposes only. The map is controlled by the field measurements between the corners of the Public Land Survey System and the parcels are mapped from available records which may not precisely fit field conditions. Brown County is not responsible for any inaccuracies.

This map was created by the Brown County Survey Department with funding provided by Bellevue, Brown County and the Wisconsin Land Information Program.

Scale 1" = 100'

0 100

Village of Bellevue

Brown County Plot Date: 3/3/2004
RPL Office Drafter: P. Ford

11

(See Sheet 7)

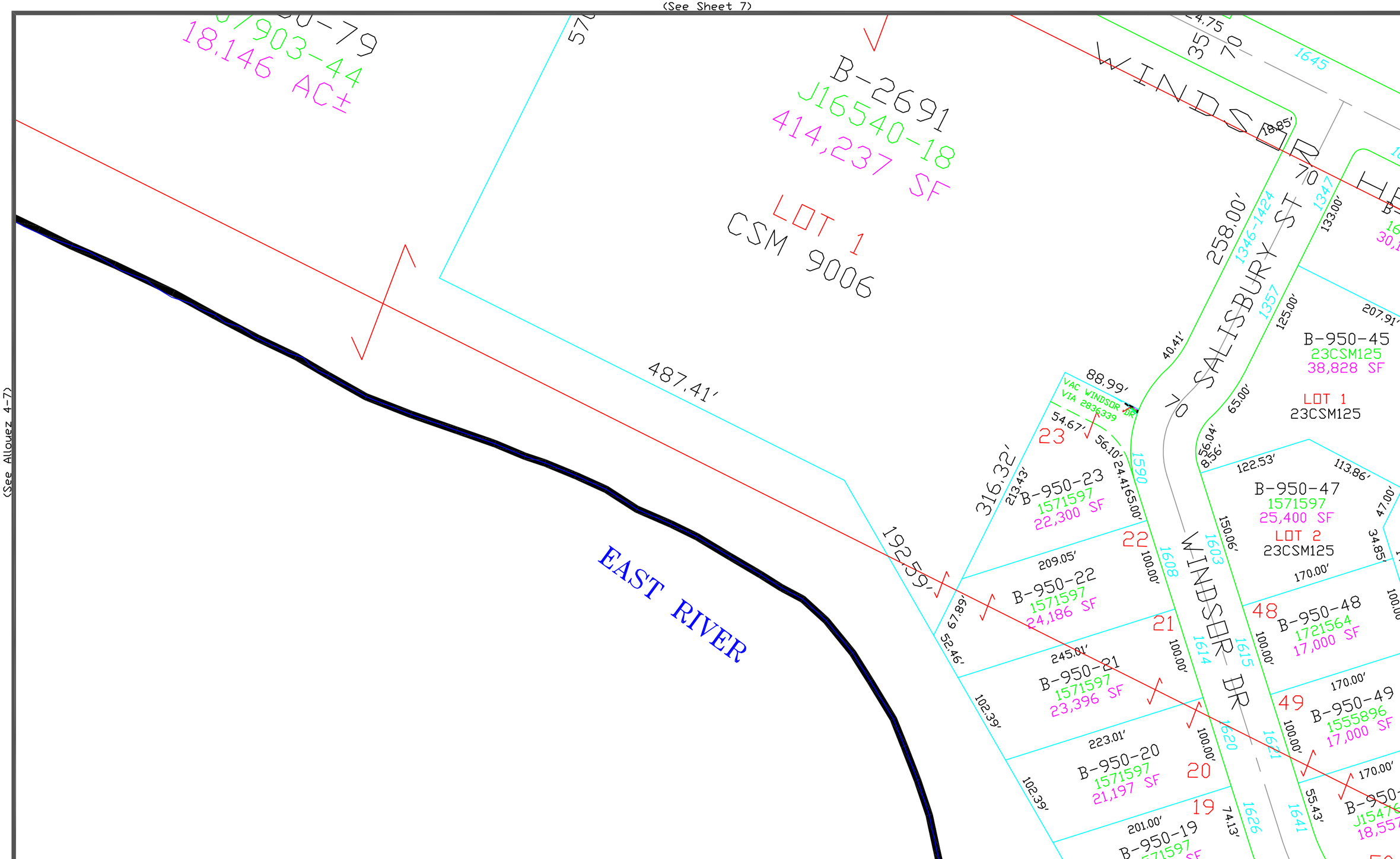

(See Allouez 4-7)

(See Sheet 13)

(See Sheet 15)

This is a compilation of records and data located in various county offices and is to be used for reference purposes only. The map is controlled by the field measurements between the corners of the Public Land Survey System and the parcels are mapped from available records which may not precisely fit field conditions. Brown County is not responsible for any inaccuracies.

This map was created by the Brown County Survey Department with funding provided by the Village of Bellevue, Brown County and the Wisconsin Land Information Program.

Scale 1" = 100'

0 100

Village of Bellevue

Brown County Plot Date: 7/23/2025

RPL Office Drafter: C MILLER

12

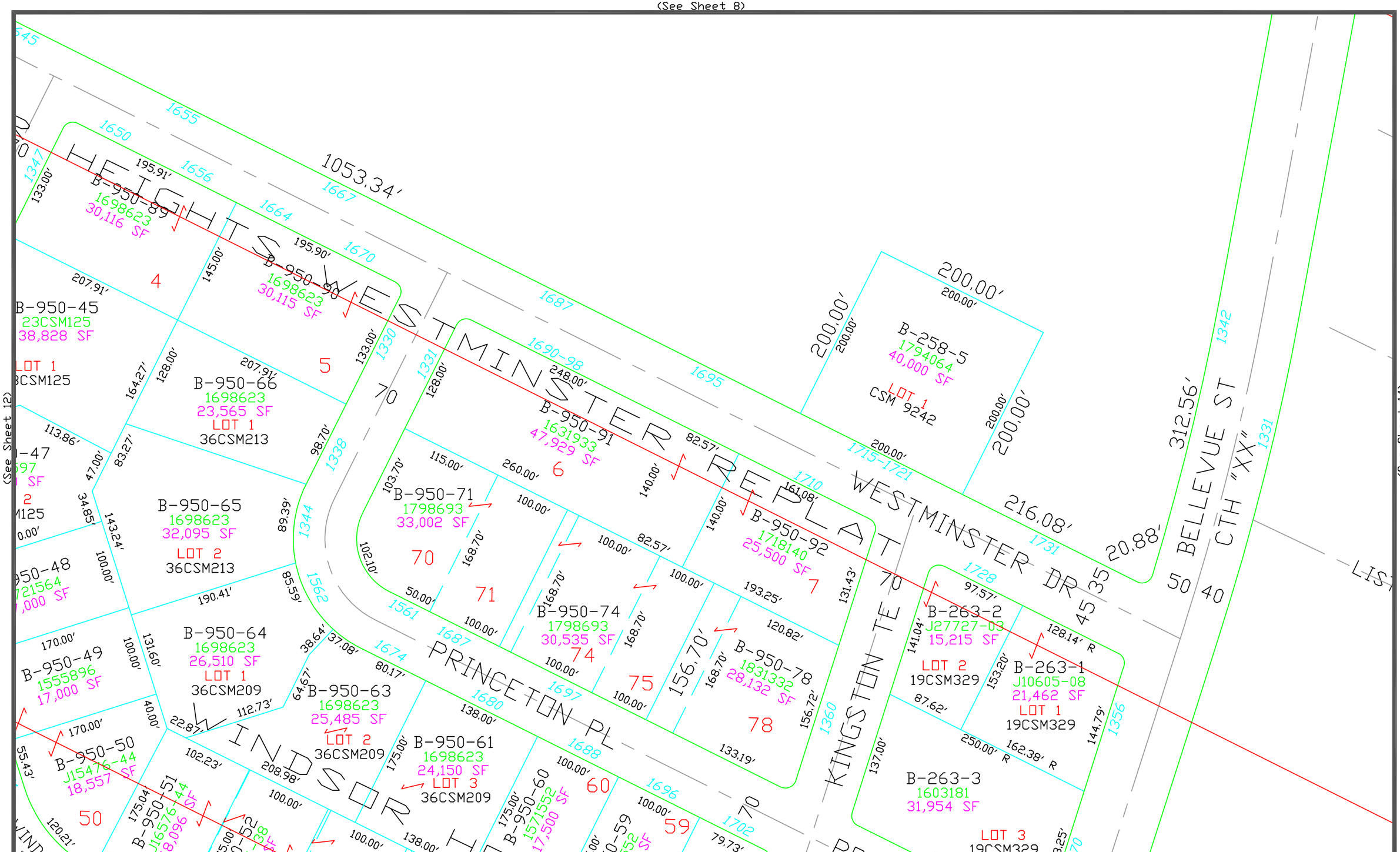

This is a compilation of records and data located in various county offices and is to be used for reference purposes only. The map is controlled by the field measurements between the corners of the Public Land Survey System and the parcels are mapped from available records which may not precisely fit field conditions. Brown County is not responsible for any inaccuracies.

This map was created by the Brown County Survey Department with funding provided by the Village of Bellevue, Brown County and the Wisconsin Land Information Program.

Scale 1" = 100'

0 100

Village of Bellevue

Brown County Plot Date: 7/23/2025

RPL Office Drafter: C MILLER

13

(See Sheet 9)

(See Sheet 13)

(See Preble South 168)

016R426
13.603 AC

CITY OF GREEN BAY

TOWN OF BELLEVUE

B-255
849R95+
55.275 AC

(See Sheet 17)

This is a compilation of records and data located in various county offices and is to be used for reference purposes only. The map is controlled by the field measurements between the corners of the Public Land Survey System and the parcels are mapped from available records which may not precisely fit field conditions. Brown County is not responsible for any inaccuracies.

This map was created by the Brown County Survey Department with funding provided by Bellevue, Brown County and the Wisconsin Land Information Program.

Scale 1" = 100'
0 100

Village of Bellevue

Brown County Plot Date: 3/3/2004
RPL Office Drafter: P. Ford

(See Allouez 4-7 & Sheet 12)

(See Allouez 5-7)

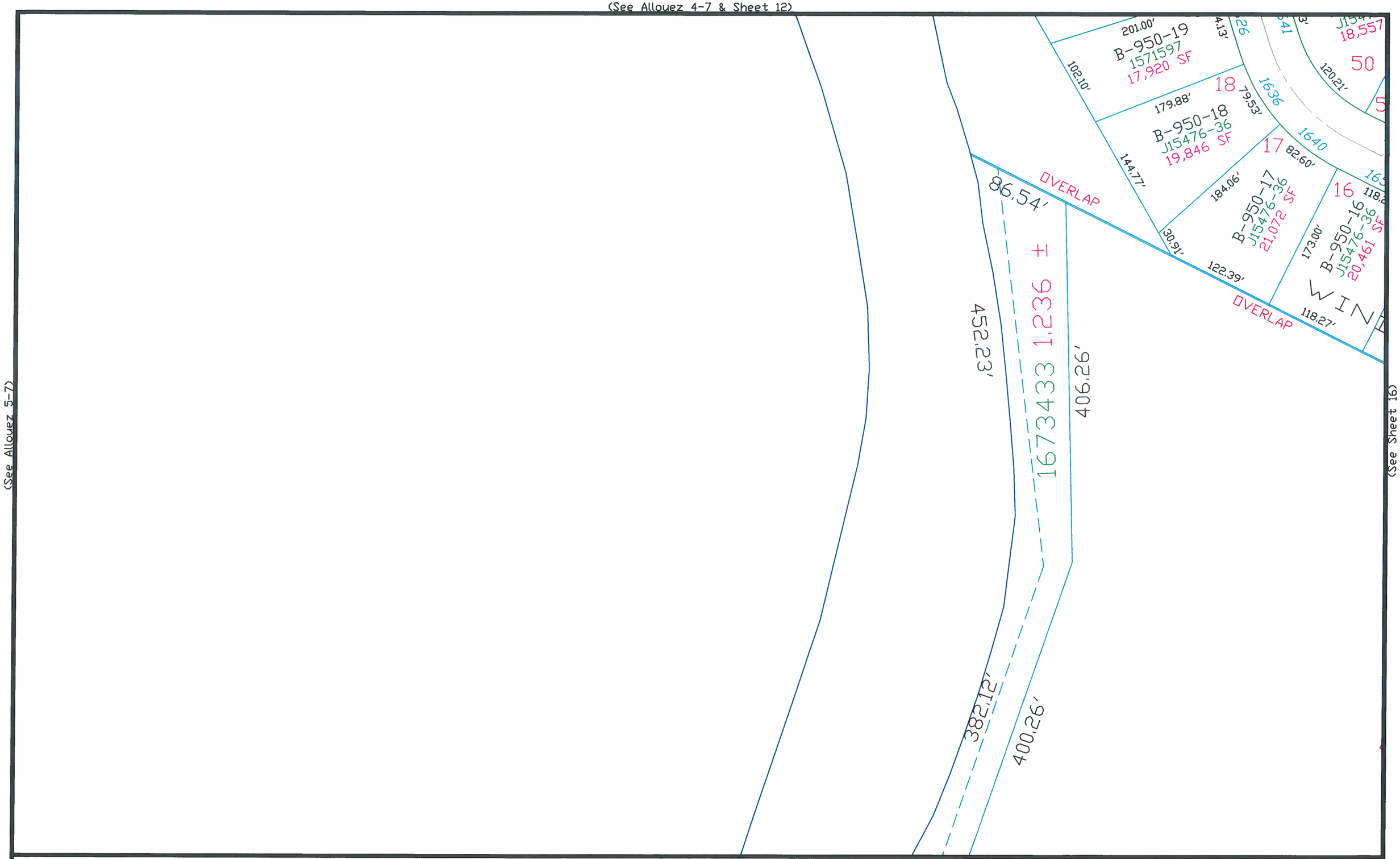

(See Sheet 16)

(See Sheet 22)

This is a compilation of records and data located in various county offices and is to be used for reference purposes only. The map is controlled by the field measurements between the corners of the Public Land Survey System and the parcels are mapped from available records which may not precisely fit field conditions. Brown County is not responsible for any inaccuracies.

This map was created by the Brown County Survey Department with funding provided by Bellevue, Brown County and the Wisconsin Land Information Program.

Scale 1" = 100'
0 100

Village of Bellevue

Brown County Plot Date: 3/3/2004
RPL Office Drafter: P. Ford

15

(See Sheet 13)

(See Sheet 15)

(See Sheet 17)

WINDSOR DR

KINGSTON TER

PRINCETON PL

CTH XX

BELLEVUE ST

VERLIN RD

OVERLAP

OVERLAP R/W

LOT 3
36CSM209

LOT 3
19CSM329
1603181
31,954 SF

LOT 1
46CSM26

LOT 1
30CSM177

B-263-4
94,845 SF
94,721 SF

B-263
J16540-18
44,984 SF

B-261-1
1075R486
2.60 AC

PARCEL A
2CSM525

B-369-68
J11703-47
122,917 SF

B-343-1
1583041
21,246 AC

B-470-1
J22602-11
39,977 SF

B-470-2

(See Sheet 23)

This is a compilation of records and data located in various county offices and is to be used for reference purposes only. The map is controlled by the field measurements between the corners of the Public Land Survey System and the parcels are mapped from available records which may not precisely fit field conditions. Brown County is not responsible for any inaccuracies.

This map was created by the Brown County Survey Department with funding provided by Bellevue, Brown County and the Wisconsin Land Information Program.

Scale 1" = 100'

0 100

Village of Bellevue

Brown County Plot Date: 3/3/2004
RPL Office Drafter: P. Ford

16

(See Sheet 14)

(See Sheet 16)

(See Sheet 18)

220.00'

160.00'

220.00'

PARCEL A-1
2CSM525

435.44'

163.38'

279.68'

B-369-69-1
J11703-47
179,825 SF

LOT 1
43CSM280

129.95'

B-369-69
J11703-47
121,755 SF

1325

1335

850.16'

183.16'

LOT 2
43CSM280

548.53'

1315

1320

1345

472.72'

1743-1781

(See Sheet 24)

This is a compilation of records and data located in various county offices and is to be used for reference purposes only. The map is controlled by the field measurements between the corners of the Public Land Survey System and the parcels are mapped from available records which may not precisely fit field conditions. Brown County is not responsible for any inaccuracies.

This map was created by the Brown County Survey Department with funding provided by Bellevue, Brown County and the Wisconsin Land Information Program.

Scale 1" = 100'
0 100

Village of Bellevue

Brown County Plot Date: 3/3/2004
RPL Office Drafter: P. Ford

(See Preble South 188 & 189)

(See Sheet 17)

(See Sheet 19 & Preble South 189)

276.61'

707.12'

(See Sheet 25 & Preble South 208 & 209)

This is a compilation of records and data located in various county offices and is to be used for reference purposes only. The map is controlled by the field measurements between the corners of the Public Land Survey System and the parcels are mapped from available records which may not precisely fit field conditions. Brown County is not responsible for any inaccuracies.

This map was created by the Brown County Survey Department with funding provided by Bellevue, Brown County and the Wisconsin Land Information Program.

Scale 1" = 100'

0 100

Village of Bellevue

Brown County Plot Date: 3/3/2004

RPL Office Drafter: P. Ford

18

(See Preble South 189 & 190)

(See Sheet 18 & Preble South 189)

(See Sheet 20 & Preble South 190)

LOT 5

FOX VALLEY & LAKE SUPERIOR

B-251
1.171

LIME KILN AV

1353

200.00'

581.78'

785.04'

643.42'

B-248-1
1629156
2.806 AC

B-254-4
J20562-50
5.153 AC

209.52'

1360

80'

CTH "V"

40

151' TO 24.75' R/W
TITLE LINE UNCERTAIN

B-249-1
J00414-01
0.447 AC

125.97'

TITLE LINE

J05882-17

J05882-17

J05882-17

21.88'

184.76'

B-254-3

829.6

(See Sheet 26)

This is a compilation of records and data located in various county offices and is to be used for reference purposes only. The map is controlled by the field measurements between the corners of the Public Land Survey System and the parcels are mapped from available records which may not precisely fit field conditions. Brown County is not responsible for any inaccuracies.

This map was created by the Brown County Survey Department with funding provided by the Village of Bellevue, Brown County and the Wisconsin Land Information Program.

Scale 1" = 100'

0 100

Village of Bellevue

Brown County Plot Date: 3/16/2023
RPL Office Drafter: T LESLIE

(See Preble South 190 & 191)

(See Sheet 19 & Preble South 190)

(See Sheet 21 & Preble South 191)

FOX VALLEY & LAKE SUPERIOR

150

578.92'

LOT

70.19'

425.00'

B-232
J10269-21
0.684 AC

B-235
J27816-
3.738 A

10.03'

11.38'

114.41'

184.00'

312.94'

PAJ 60 WY

B-243-4
J26174-21
30,289 SF

94.31'

CSM 9772

LOT 1

180.00'

84.00'

249.62'

1593902

96.00'

183.55'

LOT 2
34CSM221

14.00'

71.02'

114.11'

38.28'

421.51'

VARIES

GRAND BL

VARIES

(See Sheet 27 & Preble South 211)

This is a compilation of records and data located in various county offices and is to be used for reference purposes only. The map is controlled by the field measurements between the corners of the Public Land Survey System and the parcels are mapped from available records which may not precisely fit field conditions. Brown County is not responsible for any inaccuracies.

This map was created by the Brown County Survey Department with funding provided by the Village of Bellevue, Brown County and the Wisconsin Land Information Program.

Scale 1" = 100'

0 100

Village of Bellevue

Brown County Plot Date: 7/3/2024
RPL Office Drafter: C MILLER

20

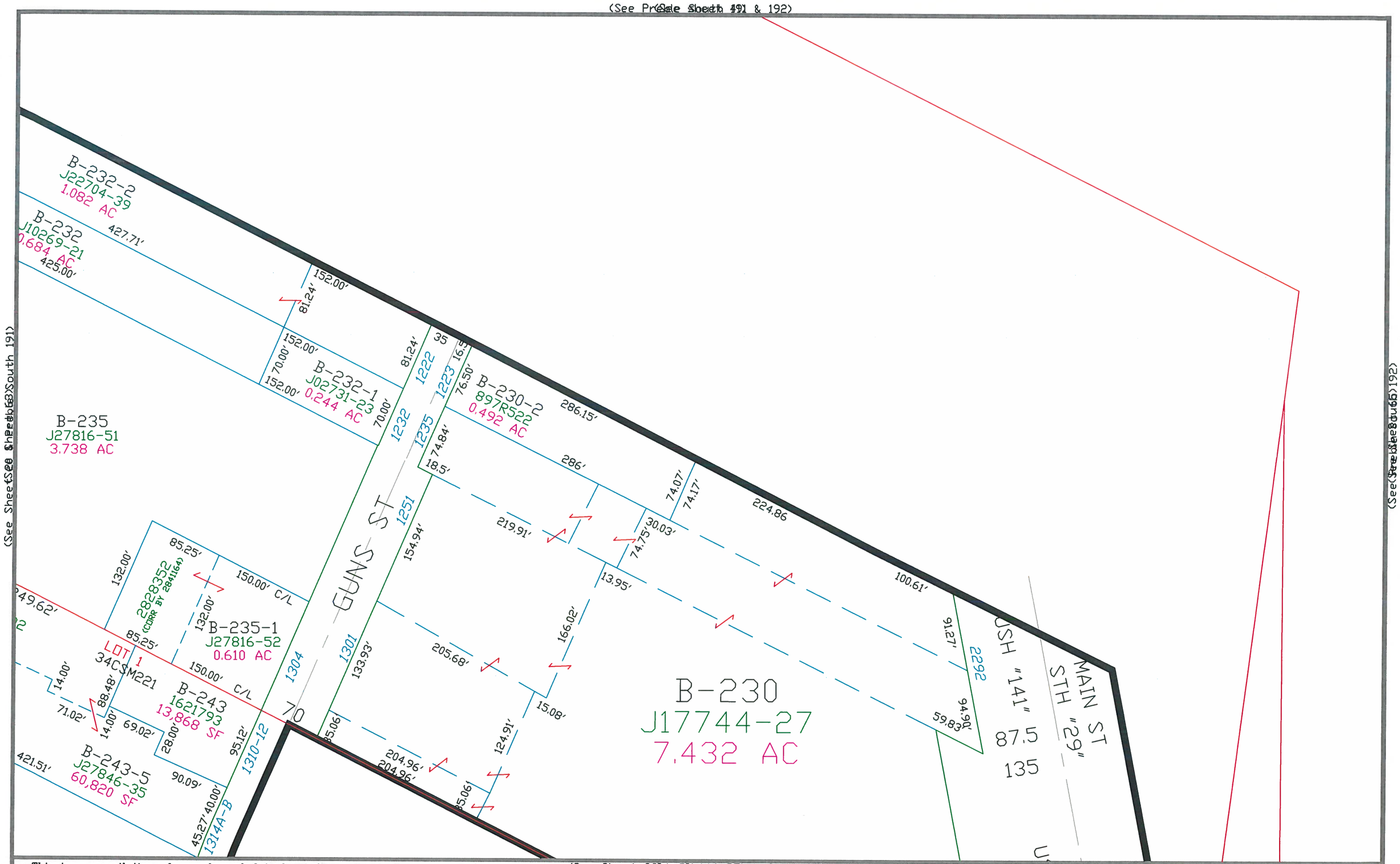

This is a compilation of records and data located in various county offices and is to be used for reference purposes only. The map is controlled by the field measurements between the corners of the Public Land Survey System and the parcels are mapped from available records which may not precisely fit field conditions. Brown County is not responsible for any inaccuracies.

This map was created by the Brown County Survey Department with funding provided by the Village of Bellevue, Brown County and the Wisconsin Land Information Program.

Scale 1" = 100'

0 100

Village of Bellevue

Brown County Plot Date: 12-22-2020

RPL Office Drafter: T LESLIE

21

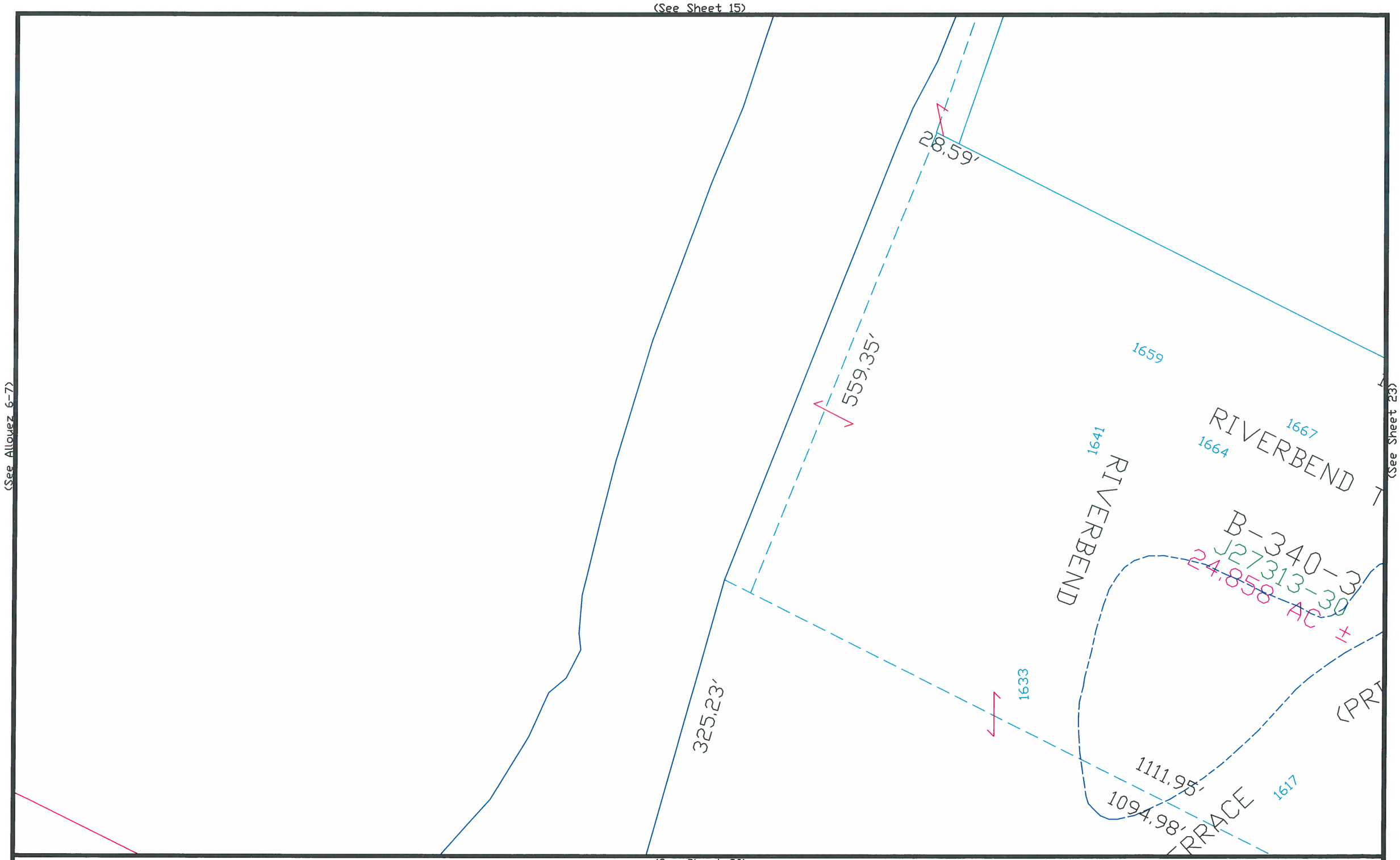

This is a compilation of records and data located in various county offices and is to be used for reference purposes only. The map is controlled by the field measurements between the corners of the Public Land Survey System and the parcels are mapped from available records which may not precisely fit field conditions. Brown County is not responsible for any inaccuracies.

This map was created by the Brown County Survey Department with funding provided by Bellevue, Brown County and the Wisconsin Land Information Program.

Scale 1" = 100'

0 100

Village of Bellevue 22

Brown County Plot Date: 3/3/2004

RPL Office Drafter: P. Ford

(See Sheet 16)

(See Sheet 22)

(See Sheet 24)

(See Sheet 31)

BELLEVUE ST — CTH "XX"

EL DORADO DR

RIVERBEND TE

BEL MEADOWS CONDOMINIUM
FIRST ADDENDUM
B-349-1 THRU B-349-16
UNITS 1 - 16

B-470-1 J22602-11 39,977 SF
B-470-2 J22602-11 15,500 SF
B-470-3 J10042-45 23,983 SF
B-470-4 J22602-09 28,772 SF
B-470-5 J22602-09 37,379 SF
B-470-6 J22602-11 47,951 SF
B-470-7 J27260-47 20,400 SF
B-470-8 J27260-47 28,444 SF
B-470-9 J27260-47 17,259 SF
B-470-10 J27260-47 26,433 SF
B-470-11 J27260-47 28,503 SF
B-470-34 1708819 39,220 SF
B-470-35 1616972 27,934 SF
B-470-36 J19936-39 46,847 SF
B-470-37 3018629 45,401 SF

VAC IN 2088841
VAC CADILLAC ST
J5023-7
1751-1 TO 1751-16
3018442

1239.50′
1239.50′
765.00′
364.68′
341.80R
200.00′R CL

This is a compilation of records and data located in various county offices and is to be used for reference purposes only. The map is controlled by the field measurements between the corners of the Public Land Survey System and the parcels are mapped from available records which may not precisely fit field conditions. Brown County is not responsible for any inaccuracies.

This map was created by the Brown County Survey Department with funding provided by the Village of Bellevue, Brown County and the Wisconsin Land Information Program.

Scale 1" = 100'

Village of Bellevue

Brown County Plot Date: 10/28/2022
RPL Office Drafter: T LESLIE

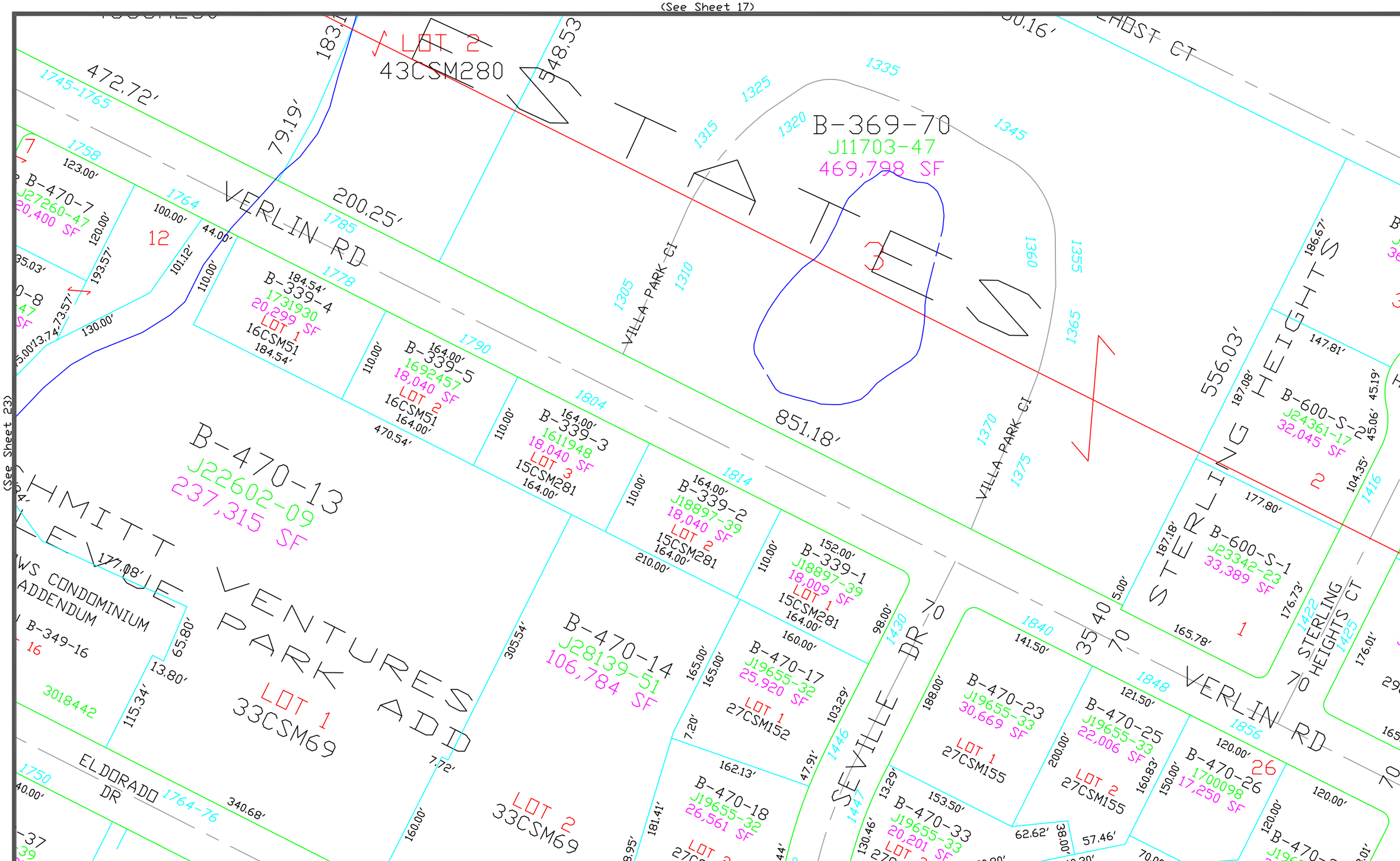

This is a compilation of records and data located in various county offices and is to be used for reference purposes only. The map is controlled by the field measurements between the corners of the Public Land Survey System and the parcels are mapped from available records which may not precisely fit field conditions. Brown County is not responsible for any inaccuracies.

This map was created by the Brown County Survey Department with funding provided by the Village of Bellevue, Brown County and the Wisconsin Land Information Program.

Scale 1" = 100'

0 100

Village of Bellevue

Brown County Plot Date: 10/28/2022

RPL Office Drafter: T LESLIE

24

(See Sheet 18 & Preble South 208 & 209)

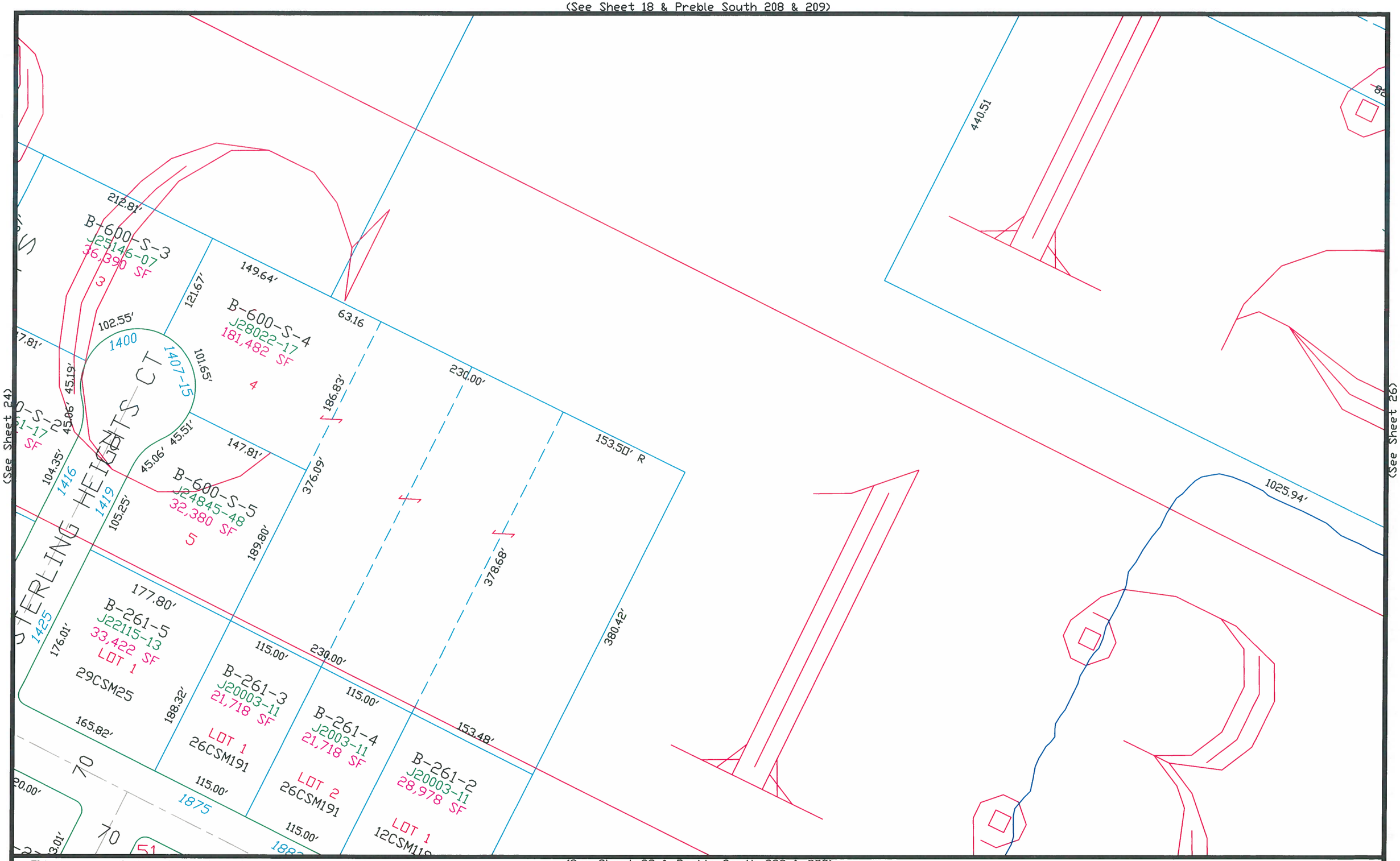

(See Sheet 24)

(See Sheet 26)

(See Sheet 33 & Preble South 228 & 229)

This is a compilation of records and data located in various county offices and is to be used for reference purposes only. The map is controlled by the field measurements between the corners of the Public Land Survey System and the parcels are mapped from available records which may not precisely fit field conditions. Brown County is not responsible for any inaccuracies.

This map was created by the Brown County Survey Department with funding provided by Bellevue, Brown County and the Wisconsin Land Information Program.

Scale 1" = 100'

0 100

Village of Bellevue

Brown County Plot Date: 3/3/2004

RPL Office Drafter: P. Ford

(See SHEET 19)

B-254
J20562-50
9.146 AC

PAR A-2
2CSM485

PAR A
2CSM485

829.67'

B-254-3
989R245
0.562 AC

PAR A-1
2CSM485

184.76'
121.88'
35.00'
217.89'
128.79'
154.00'

B-254-2
J20562-50
0.320 AC

74.1'
180.80'

B-254-6
J02769-24
1.462 AC

338.72'
273.31'

B-254-1
J13636-19
0.819 AC

243.88'
66.08'
217.80'
200.29'
200'
217.8'

1363
1370
1371
1378
1385
1400
1401
1404

CTH "V"
LIME KILN RD

50
80
50
40

B-249-1
J00414-01
0.447 AC
226D477

151' TO 24.75' R/W
TITLE LINE UNCERTAIN
125.97'
34.18'
157.00'
2700353
2821302
79'
79'

TITLE LINE UNCERTAIN

152.73'

111.19'
111.22'
151' TO C/L
RESERVED IN 259D192
275D278
118.26'
80.5' R
80.50'

B-253-3
1569861
0.240 AC

95.99'
76.00'
76.00'

B-253-4
J26498-09
18,757 SF
LOT 2
52CSM302
97.28'
290.35'
PCL 2
2454535
109.68'

B-253
J26498-09
17,685 SF
LOT 1
52CSM302
98.50'
101.58'
PCL 1 IN
2454535
100.67'
76.00'
210.34'
76.00'
285.34'
100.84'

B-253-2
J14739-22
90,026 SF
LOT 1
CSM 9285
306.84'
397.68'

B-249
J14739-22
10,233 AC

729.68'

B-253-1
J14739-22
387,722 SF
LOT 2
CSM 9285

635.21'
119.66'
164.64'
200.26'
200.26'
90.12'
98.12'
156.63'

B-1993
1847219
15,483 SF

B-1992
2064349
15,299

(See Sheet 25)
(See Sheet 27)
(See Sheet 34)

This is a compilation of records and data located in various county offices and is to be used for reference purposes only. The map is controlled by the field measurements between the corners of the Public Land Survey System and the parcels are mapped from available records which may not precisely fit field conditions. Brown County is not responsible for any inaccuracies.

This map was created by the Brown County Survey Department with funding provided by the Village of Bellevue, Brown County and the Wisconsin Land Information Program.

Scale 1" = 100'
0 100

Village of Bellevue

Brown County Plot Date: 3/12/2021
RPL Office Drafter: C MILLER

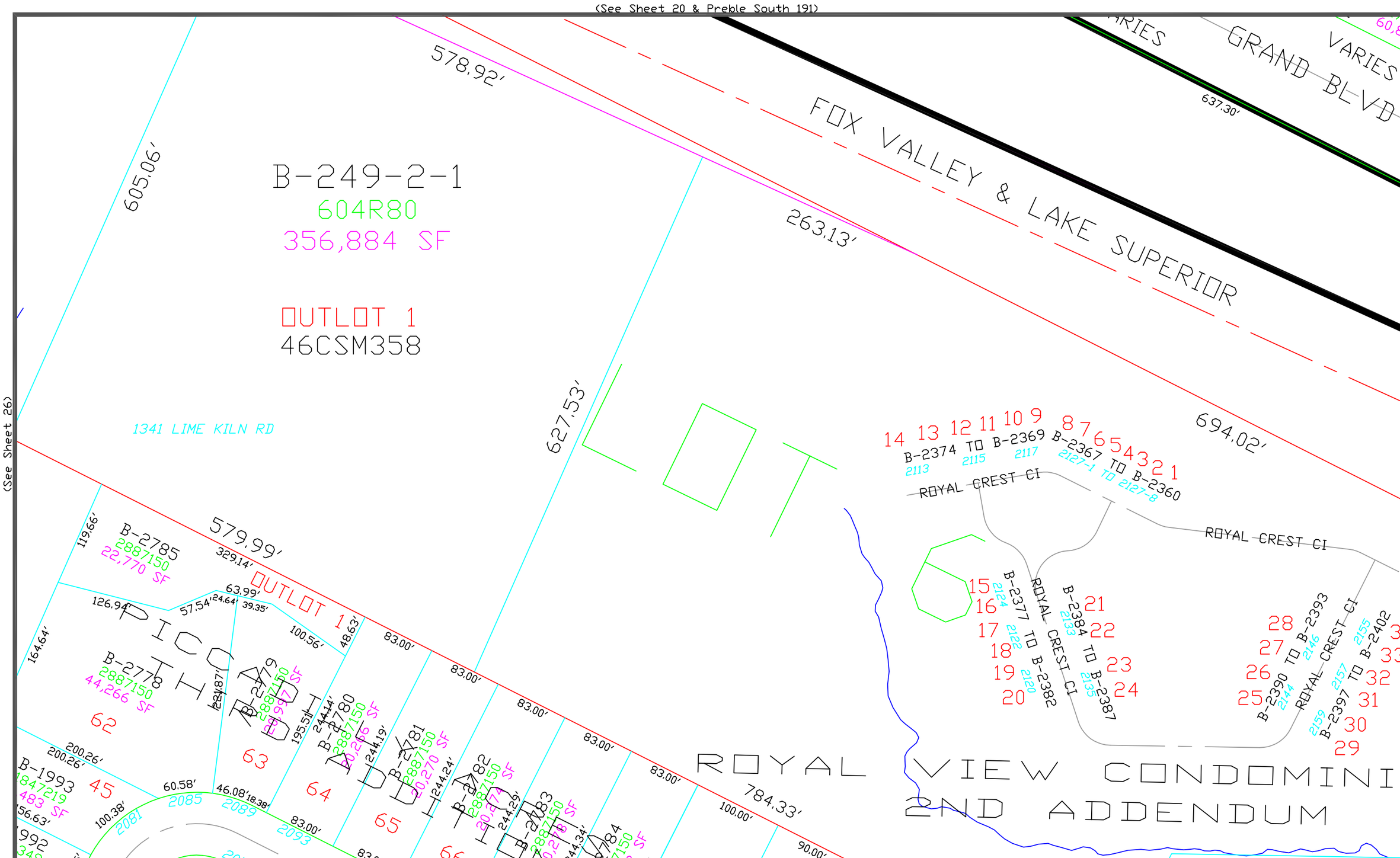

This is a compilation of records and data located in various county offices and is to be used for reference purposes only. The map is controlled by the field measurements between the corners of the Public Land Survey System and the parcels are mapped from available records which may not precisely fit field conditions. Brown County is not responsible for any inaccuracies.

This map was created by the Brown County Survey Department with funding provided by the Village of Bellevue, Brown County and the Wisconsin Land Information Program.

Scale 1" = 100'

0 100

Village of Bellevue

Brown County Plot Date: 7/3/2024

RPL Office Drafter: C MILLER

27

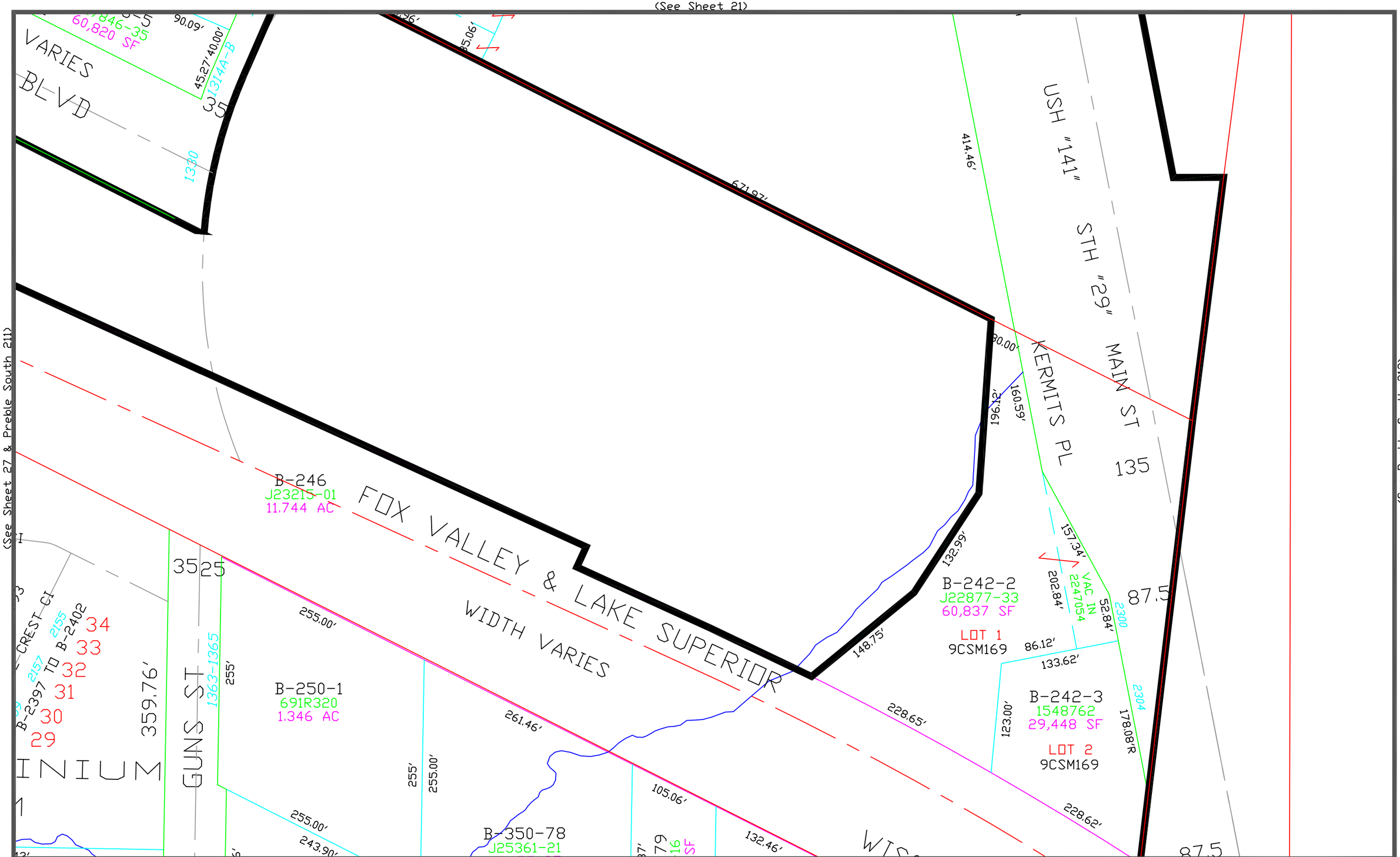

This is a compilation of records and data located in various county offices and is to be used for reference purposes only. The map is controlled by the field measurements between the corners of the Public Land Survey System and the parcels are mapped from available records which may not precisely fit field conditions. Brown County is not responsible for any inaccuracies.

This map was created by the Brown County Survey Department with funding provided by the Village of Bellevue, Brown County and the Wisconsin Land Information Program.

Scale 1" = 100'

0 100

Village of Bellevue

Brown County Plot Date: 7/3/2024

RPL Office Drafter: C MILLER

(See Allouez 7-7)

(See Allouez 8-7)

(See Sheet 30)

ALLOUEZ AV

CTH O

342.40'

490.10' ±

90'

(See Sheet 37 & Allouez 8-7)

This is a compilation of records and data located in various county offices and is to be used for reference purposes only. The map is controlled by the field measurements between the corners of the Public Land Survey System and the parcels are mapped from available records which may not precisely fit field conditions. Brown County is not responsible for any inaccuracies.

This map was created by the Brown County Survey Department with funding provided by Bellevue, Brown County and the Wisconsin Land Information Program.

Scale 1" = 100'

0 100

Village of Bellevue 29

Brown County Plot Date: 3/3/2004

RPL Office Drafter: P. Ford

(See Allouez 7-7 & Sheet 22)

(See Sheet 29 & Allouez 7-7)

(See Sheet 31)

111.95'

109A.98'

TERRACE

1617

1625

164.01'

184.39'

246.98'

107.93'

431.00'

110.00'

4.702 ±

1707110

178.62'

68.62'

295.17' R

57.93'

248.78'±

125.15'

730.03'±

728.42' ±

1706145

258.10'±

126.55'

96.21'

1706145

5.04'

273.93'±

138.18'

127.63'

747.14'±

B-273-5

1676990

5.938 AC ±

29.48'

765.33'±

B-275-1

1535390

14.368 AC ±

342.40'

90'

1565

134.12'

90'

50'

1575

140.79'

112.65'

50'

1585

(See Sheet 38)

This is a compilation of records and data located in various county offices and is to be used for reference purposes only. The map is controlled by the field measurements between the corners of the Public Land Survey System and the parcels are mapped from available records which may not precisely fit field conditions. Brown County is not responsible for any inaccuracies.

This map was created by the Brown County Survey Department with funding provided by Bellevue, Brown County and the Wisconsin Land Information Program.

Scale 1" = 100'

0 100

Village of Bellevue

Brown County Plot Date: 3/3/2004

RPL Office Drafter: P. Ford

30

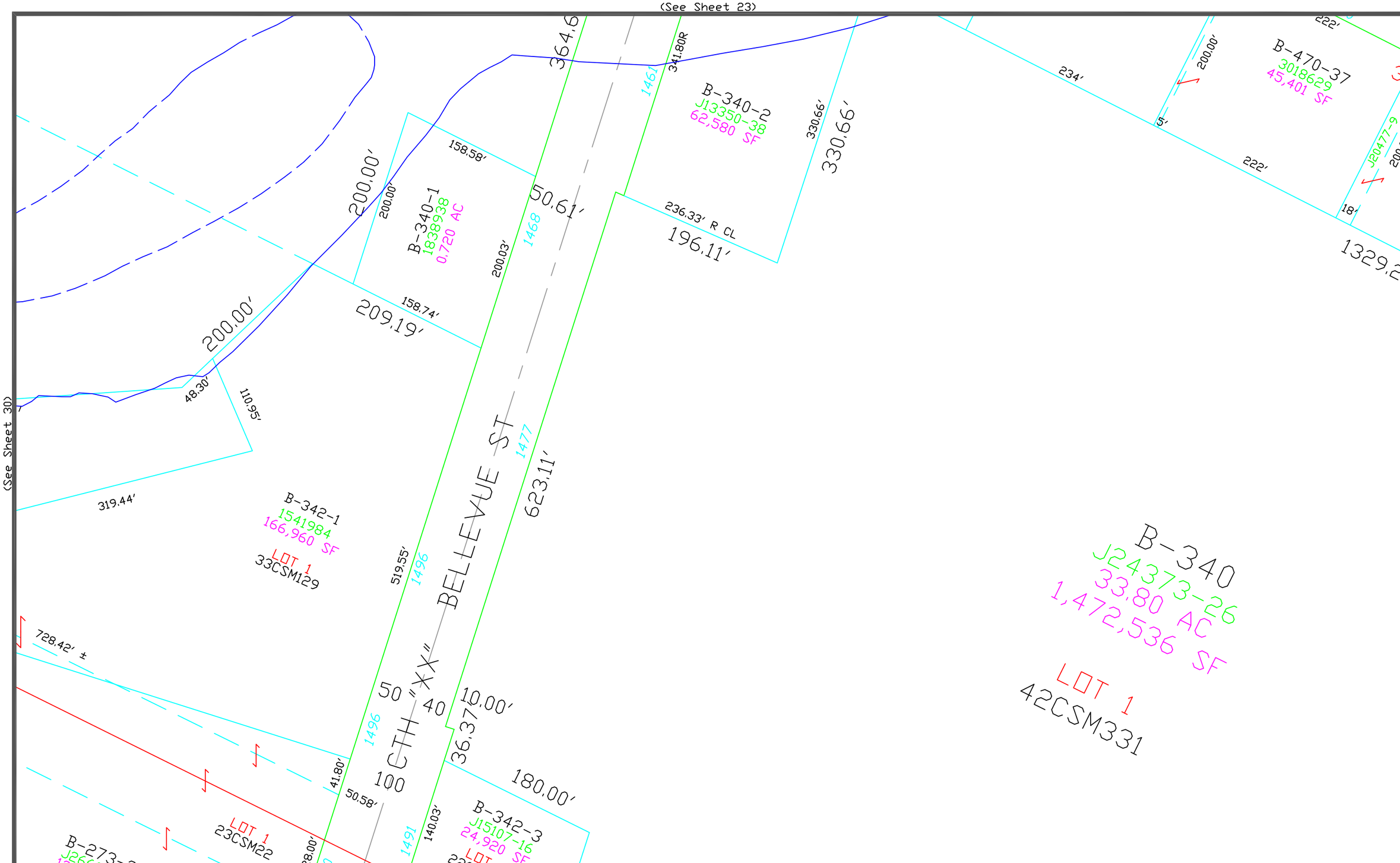

This is a compilation of records and data located in various county offices and is to be used for reference purposes only. The map is controlled by the field measurements between the corners of the Public Land Survey System and the parcels are mapped from available records which may not precisely fit field conditions. Brown County is not responsible for any inaccuracies.

This map was created by the Brown County Survey Department with funding provided by the Village of Bellevue, Brown County and the Wisconsin Land Information Program.

Scale 1" = 100'

0 100

Village of Bellevue

Brown County Plot Date: 10/28/2022

RPL Office Drafter: T LESLIE

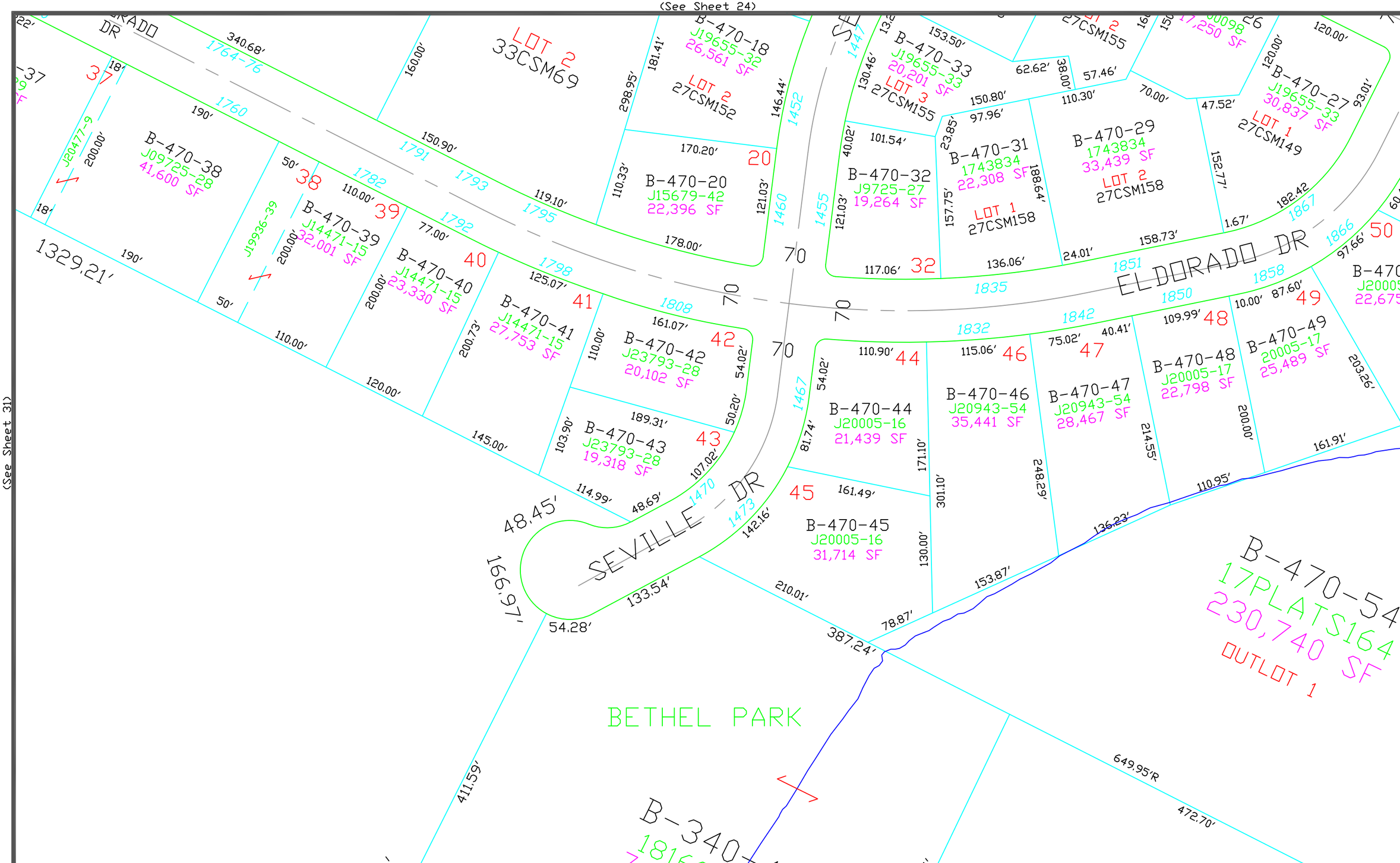

This is a compilation of records and data located in various county offices and is to be used for reference purposes only. The map is controlled by the field measurements between the corners of the Public Land Survey System and the parcels are mapped from available records which may not precisely fit field conditions. Brown County is not responsible for any inaccuracies.

This map was created by the Brown County Survey Department with funding provided by the Village of Bellevue, Brown County and the Wisconsin Land Information Program.

Scale 1" = 100'

0 100

Village of Bellevue

Brown County Plot Date: 10/28/2022

RPL Office Drafter: T LESLIE

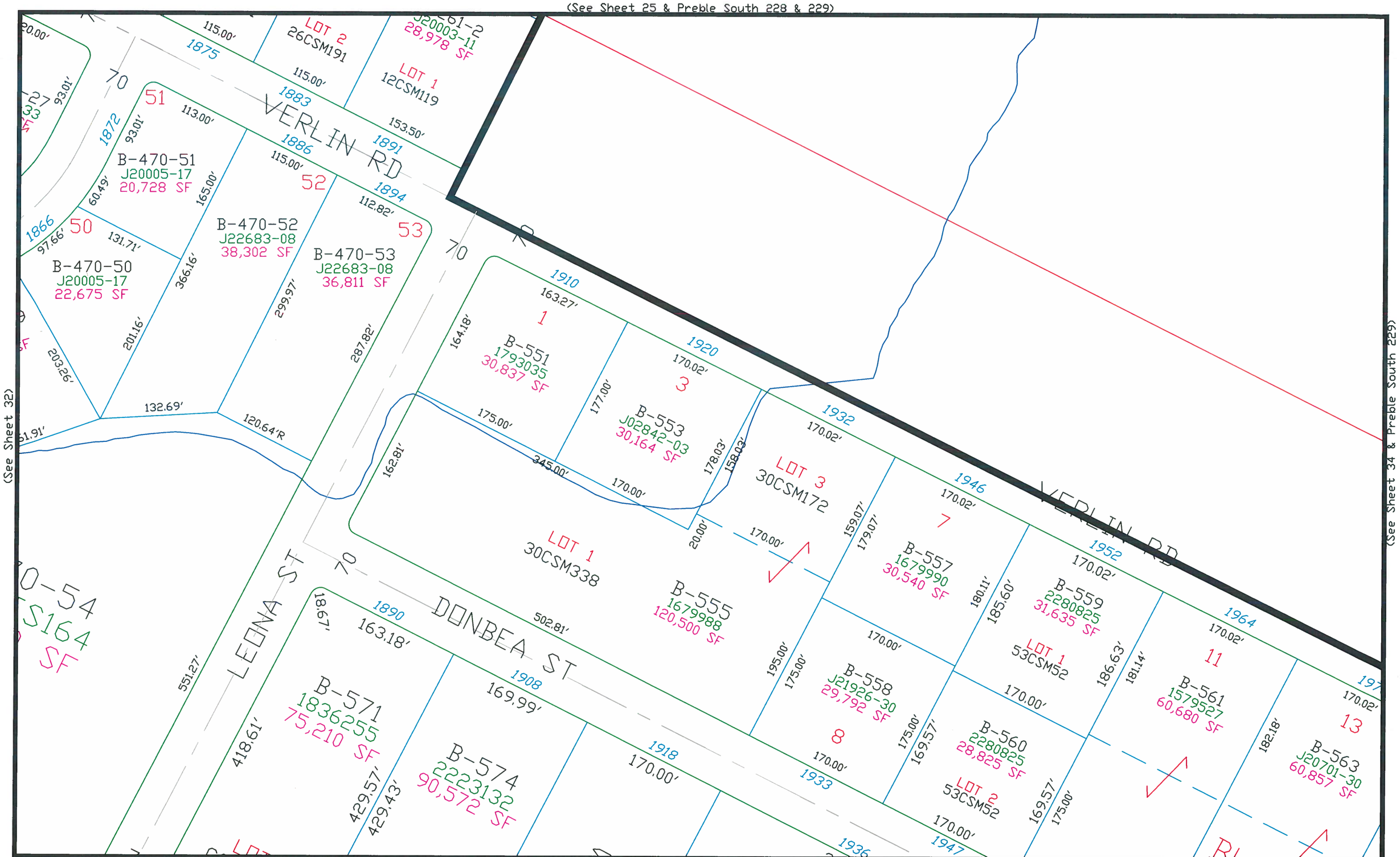

This is a compilation of records and data located in various county offices and is to be used for reference purposes only. The map is controlled by the field measurements between the corners of the Public Land Survey System and the parcels are mapped from available records which may not precisely fit field conditions. Brown County is not responsible for any inaccuracies.

This map was created by the Brown County Survey Department with funding provided by the Village of Bellevue, Brown County and the Wisconsin Land Information Program.

Scale 1" = 100'

0 100

Village of Bellevue

Brown County Plot Date: 4/29/2019

RPL Office Drafter: C MILLER

33

(See SHEET 26)

CSM 9285

LOT 1

40

43.78'

94.34'

54.37'

1395

28.90'

102.02'

317.22'

215.30'

74.23'

74.23'

145.26'

145.26'

654.04'

292.19'

70 SKYVIEW ST

B-259-4
J21926-30
90,894 SF

LOT 1
56CSM249

317.42'

154.75'

175.17'

70 PINTAIL ST

241.78'

86.17'

86.17'

124.54'

120.18'

24.33'

94.21'

48.62'

63.14'

48.81'

1483

105.44'

63.65'

2074

42
B-1990
1847219
16,330 SF

66.75'

125.14'

129.82'

134.98'

95.89'

100.00'

100.00'

134.99'

41
B-1988
1847219
13,400 SF

B-597-1
J07802-23
13,926 SF
13

110.00'

109.92'

2075

B-597-1
J14768-37
11,000 SF
14

100.00'

2081

2072

26
B-597-14
J24466-35
12,915 SF

104.78'

94.50'

2078

B-597-13
J32290-19
11,015 SF
25

100.00'

110.15'

2084

B-597-12
1692255
11,015 SF
24

100.00'

110.15'

114.91'

96.04'

B-597-15
1707407
12,302 SF
27

100.00'

110.14'

B-597-16
1672608
11,014 SF

2065

28

100.00'

2071

B-597-17
J-1579-30
11,014 SF

110.14'

29

100.00'

2075

70 BLUEBILL ST

2060

40

89.86'

B-597-
J160

156335
11,014

1990

1976

170.02'

13

B-563
J20701-30
10,857 SF

183.22'

170.02'

15

B-565
J24039-34
31,246 SF

2000

17

VERLIN RD

CTH "V"

LIME KILN RD

1475

150.96'

71.07'R

B-259
1582052
77,363 SF

LOT 2
22CSM299

429.47'

LOT 3
22CSM299

438.00'

438.00'R

166.22'

220.35'

176.58

B-321-2
J13896-25
75,248 SF

(See Sheet 33)

(See Sheet 35)

(See Sheet 42)

This is a compilation of records and data located in various county offices and is to be used for reference purposes only. The map is controlled by the field measurements between the corners of the Public Land Survey System and the parcels are mapped from available records which may not precisely fit field conditions. Brown County is not responsible for any inaccuracies.

This map was created by the Brown County Survey Department with funding provided by the Village of Bellevue, Brown County and the Wisconsin Land Information Program.

Scale 1" = 100'

0 100

Village of Bellevue

Brown County Plot Date: 3/12/2021
RPL Office Drafter: C MILLER

34

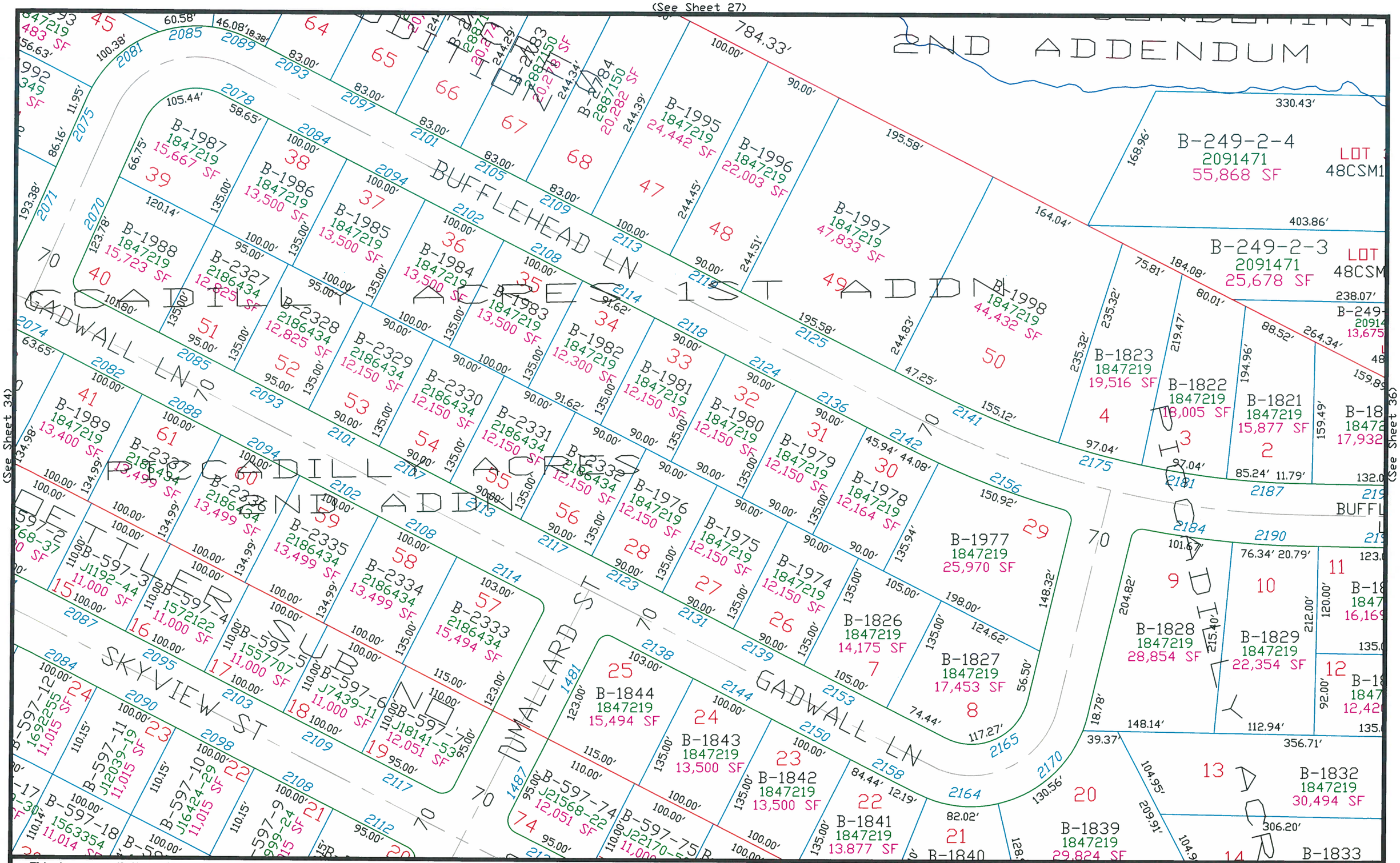

This is a compilation of records and data located in various county offices and is to be used for reference purposes only. The map is controlled by the field measurements between the corners of the Public Land Survey System and the parcels are mapped from available records which may not precisely fit field conditions. Brown County is not responsible for any inaccuracies.

This map was created by the Brown County Survey Department with funding provided by the Village of Bellevue, Brown County and the Wisconsin Land Information Program.

Scale 1" = 100'

0 100

Village of Bellevue

Brown County Plot Date: 1/28/2020

RPL Office Drafter: C MILLER

35

(See Sheet 28 & Preble South 211 & 212)

(See Sheet 35)

(See Preble South 230)

BROSIG SUB. NO. 6

WISCONSIN CENTRAL LTD

BROSIG SUB. NO. 7

LOT 3 48CSM116

LOT 2 48CSM116

LOT 1 48CSM116

B-249-2-2 2091471 13,675 SF

B-1820 1847219 17,932 SF

B-1830 1847219 16,169 SF

B-1831 1847219 12,420 SF

B-1832 1847219 30,494 SF

B-1833

B-250-3 J23179-33 33,687 SF

LOT 1 3CSM531

B-250-2 76J67-34 28,787 SF

LOT 2 3CSM531

B-252-4 J01381-44 20,825 SF LOT 1 6CSM523

B-252-5 6CSM523 LOT 2 20,825 SF

B-252-2 1610172 20,825 SF LOT 3 6CSM523

B-252-9 J24986-33 11,000 SF LOT 1 7CSM191

B-252-10 J27128-47 11,000 SF LOT 2 7CSM191

B-350-78 J25361-21 95,075 SF

B-350-79 J20615-16 18,887 SF

B-350-80 J27325-42 15,630 SF

B-350-81 1612880 13,585 SF

B-350-82 J25018-18 16,741 SF

B-350-83 J24140-14 28,699 SF

B-350-84 J23070-18 11,181 SF

B-350-85 J25189-02 12,925 SF

B-350-86 J23994-26 26,055 SF

B-350-87 J25744-31 25,754 SF

B-350-88 J23871-55 28,340 SF

B-350-89 J24646-46 12,720 SF

B-350-90 J23662-49 12,869 SF

B-350-67 J27575-07 11,212 SF

B-350-66 J18156-18 11,022 SF

B-350-65 1653395 11,152 SF

B-350-64 J19276-09 24,424 SF

B-350-68 1650144 11,897 SF

B-350-69 J27579-17 11,872 SF

B-350-70 J20641-49 11,900 SF

B-350-71 J18917-46 11,900 SF

B-350-72 J19538-41 11,900 SF

B-350-47 J15932-18 11,072 SF

B-350-46 1712575 18,608 SF

B-350-45 J19247-49 14,859 SF

B-350-77 J21136-23 11,001 SF

B-350-76 1695041 11,024 SF

B-350-75 J23676-03 11,050 SF

B-350-74 1551581 11,050 SF

B-350-73 J26590-22 11,050 SF

B-350-48 J15251-10 11,588 SF

B-350-49 1539606 20,746 SF

B-350-94 J24770-36 16,730 SF

B-350-93 J24633-53 11,444 SF

B-350-92 J25912-32 11,444 SF

B-350-91 1627781 11,444 SF

B-350-59 J18629-15 11,444 SF

B-350-58 1734703 11,040 SF

B-350-57 J17544-04 11,040 SF

70 LYNWOOD LN

NELLIE LN

BUFFLEHEAD LN

GUNS ST

LYNWOOD CT

PAULY CT

MAIN ST

USH "141"

STH "29"

VARIES

(See Sheet 44)

This is a compilation of records and data located in various county offices and is to be used for reference purposes only. The map is controlled by the field measurements between the corners of the Public Land Survey System and the parcels are mapped from available records which may not precisely fit field conditions. Brown County is not responsible for any inaccuracies.

This map was created by the Brown County Survey Department with funding provided by the Village of Bellevue, Brown County and the Wisconsin Land Information Program.

Scale 1" = 100'

0 100

Village of Bellevue

Brown County Plot Date: 3/16/2023

RPL Office Drafter: T LESLIE

36

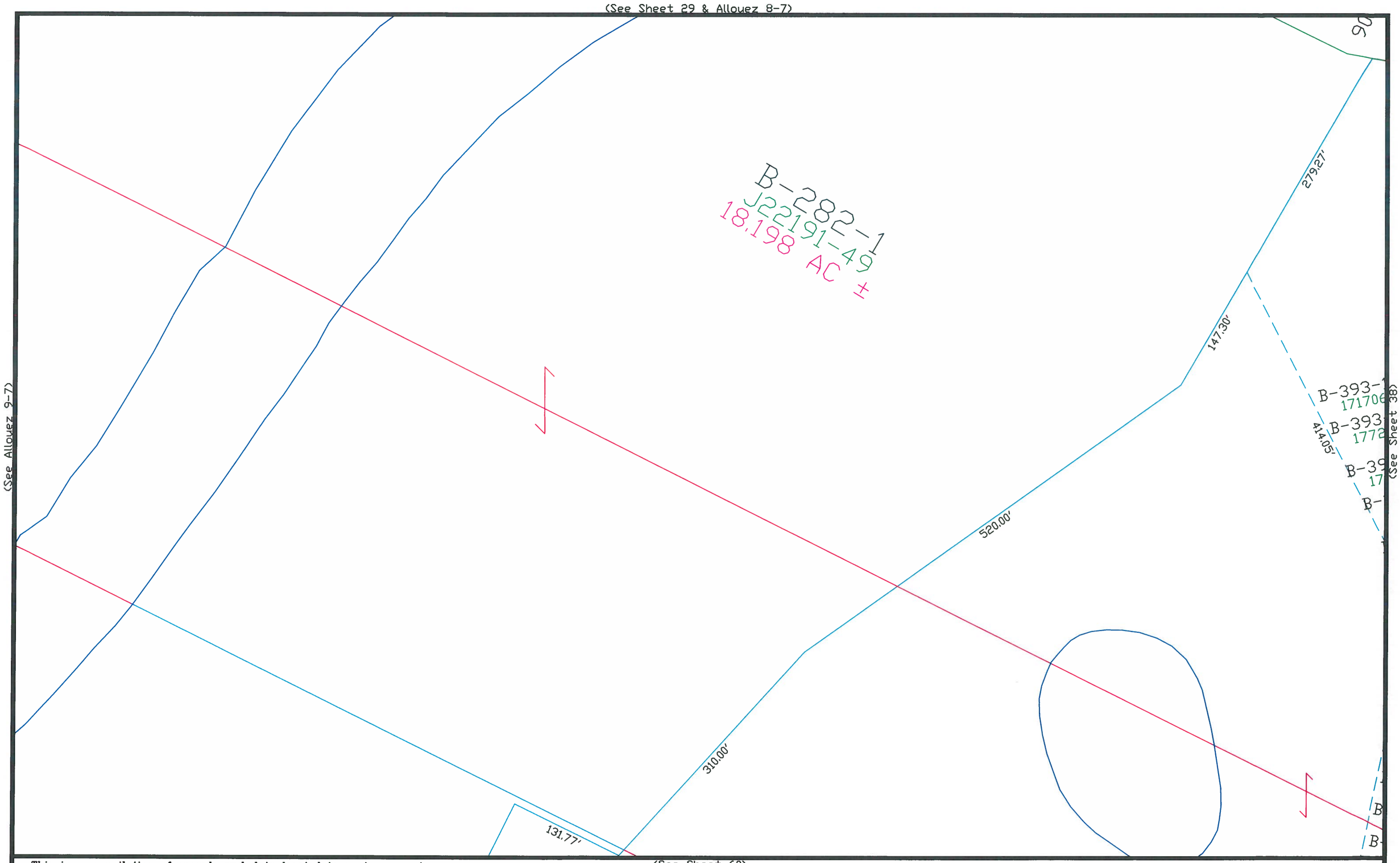

This is a compilation of records and data located in various county offices and is to be used for reference purposes only. The map is controlled by the field measurements between the corners of the Public Land Survey System and the parcels are mapped from available records which may not precisely fit field conditions. Brown County is not responsible for any inaccuracies.

This map was created by the Brown County Survey Department with funding provided by Bellevue, Brown County and the Wisconsin Land Information Program.

Scale 1" = 100'

0 100

Village of Bellevue

37

Brown County Plot Date: 3/3/2004

RPL Office Drafter: P. Ford

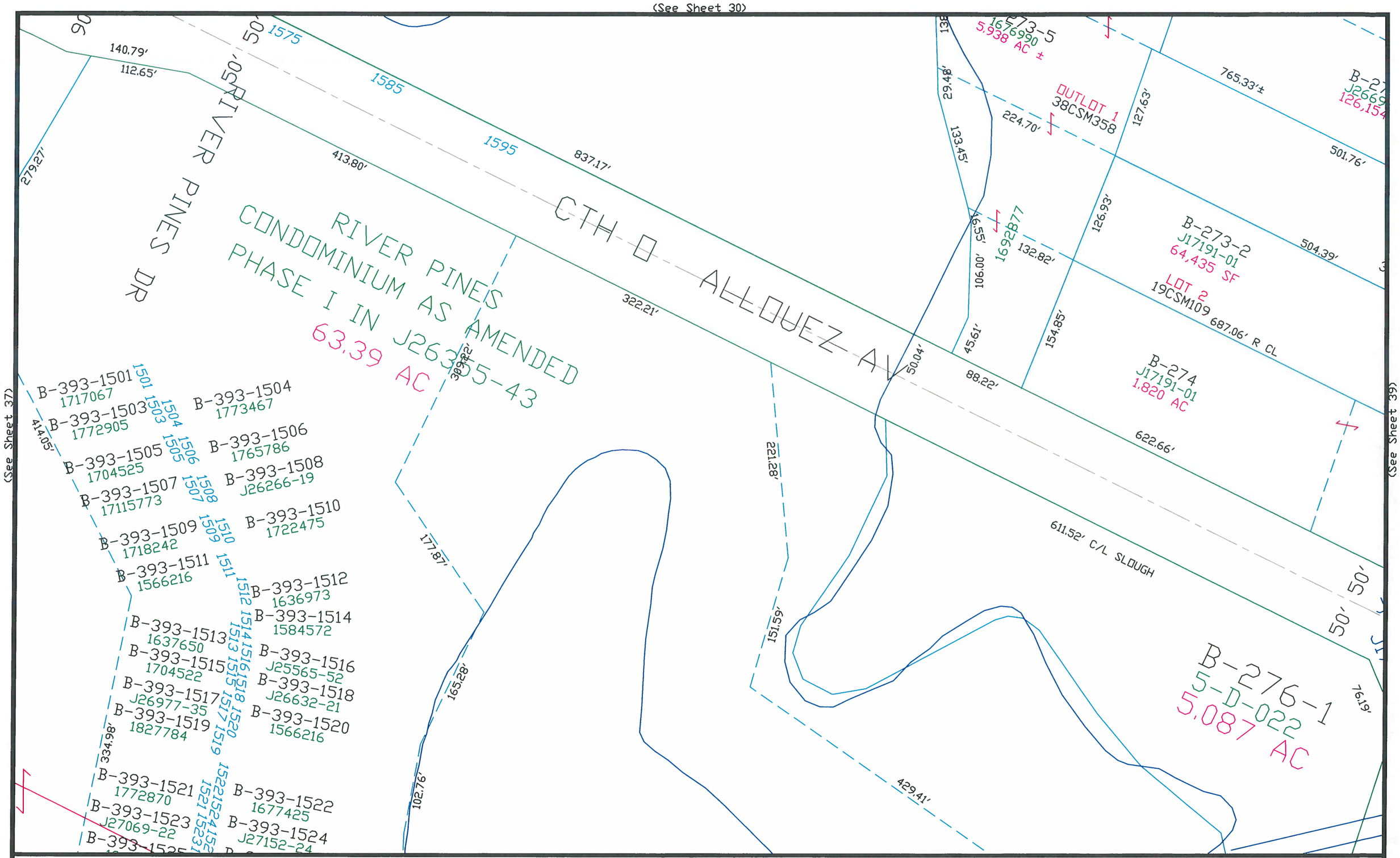

This is a compilation of records and data located in various county offices and is to be used for reference purposes only. The map is controlled by the field measurements between the corners of the Public Land Survey System and the parcels are mapped from available records which may not precisely fit field conditions. Brown County is not responsible for any inaccuracies.

This map was created by the Brown County Survey Department with funding provided by the Village of Bellevue, Brown County and the Wisconsin Land Information Program.

Scale 1" = 100'

0 100

Village of Bellevue

Brown County Plot Date: 12/14/04

RPL Office Drafter: D PHELPS

38

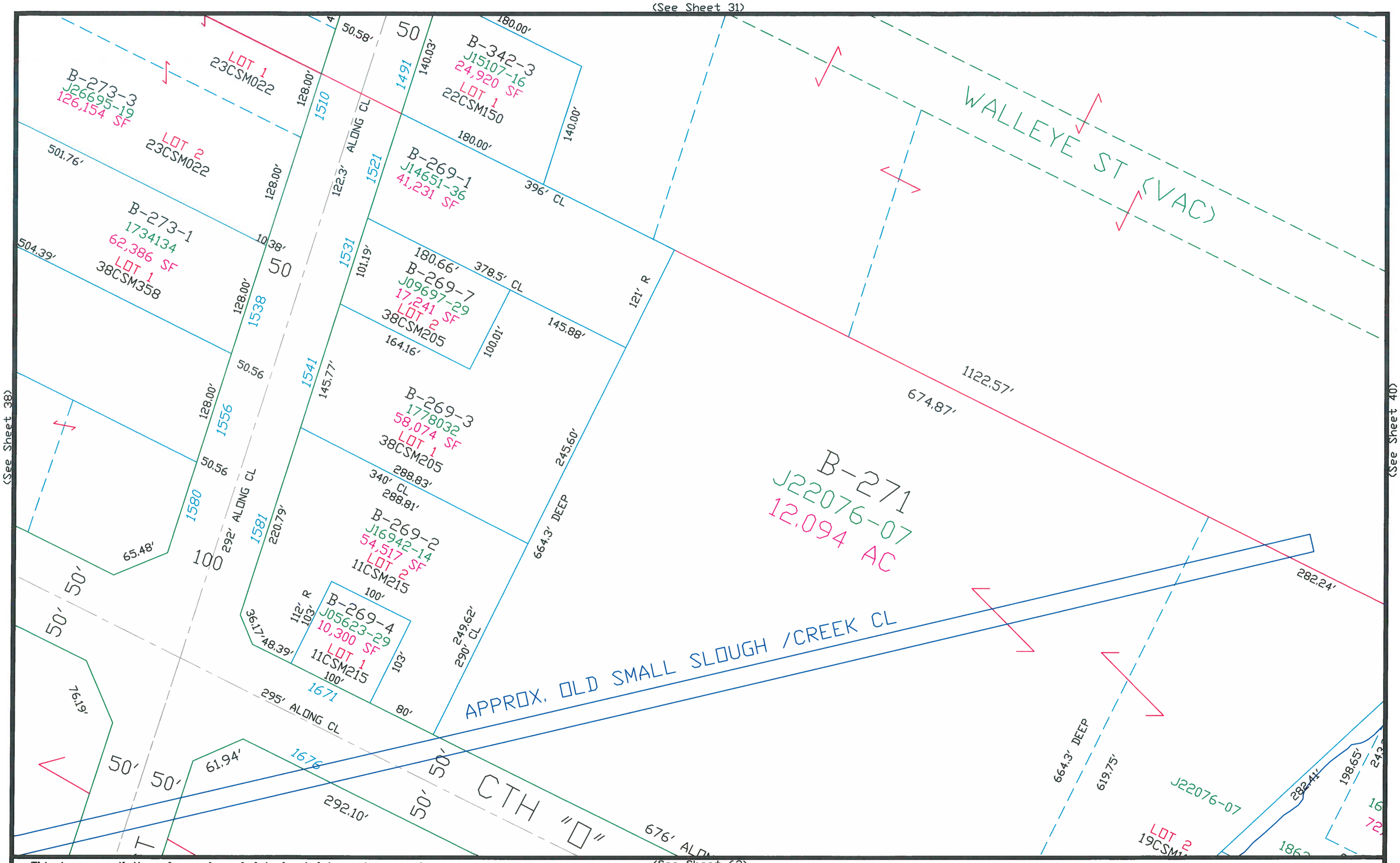

This is a compilation of records and data located in various county offices and is to be used for reference purposes only. The map is controlled by the field measurements between the corners of the Public Land Survey System and the parcels are mapped from available records which may not precisely fit field conditions. Brown County is not responsible for any inaccuracies.

This map was created by the Brown County Survey Department with funding provided by Bellevue, Brown County and the Wisconsin Land Information Program.

Scale 1" = 100'

0 100

Village of Bellevue

Brown County Plot Date: 3/3/2004

RPL Office Drafter: P. Ford

39

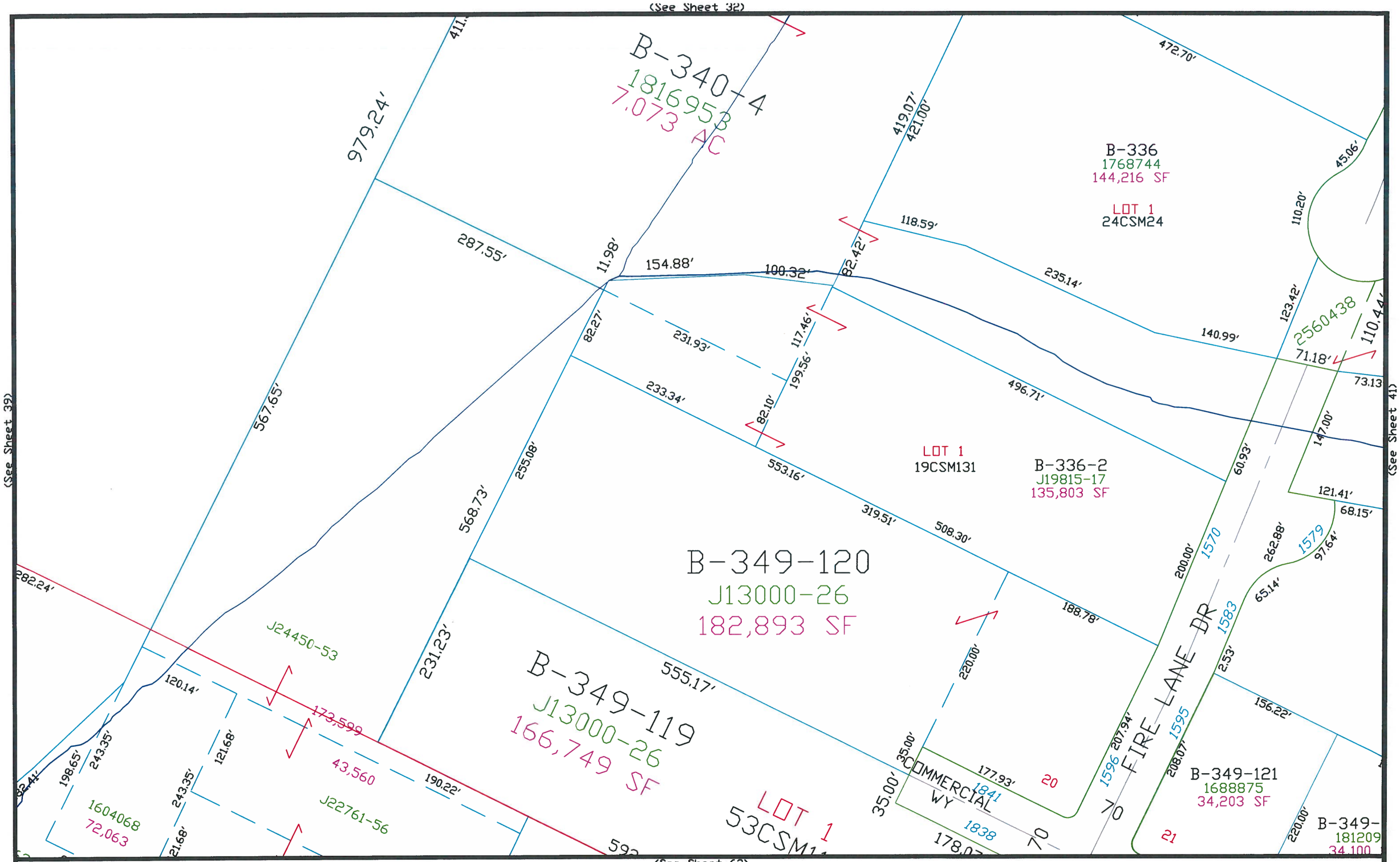

This is a compilation of records and data located in various county offices and is to be used for reference purposes only. The map is controlled by the field measurements between the corners of the Public Land Survey System and the parcels are mapped from available records which may not precisely fit field conditions. Brown County is not responsible for any inaccuracies.

This map was created by the Brown County Survey Department with funding provided by the Village of Bellevue, Brown County and the Wisconsin Land Information Program.

Scale 1" = 100'

0 100

Village of Bellevue

Brown County Plot Date: 5/18/12

RPL Office Drafter: T LESLIE

40

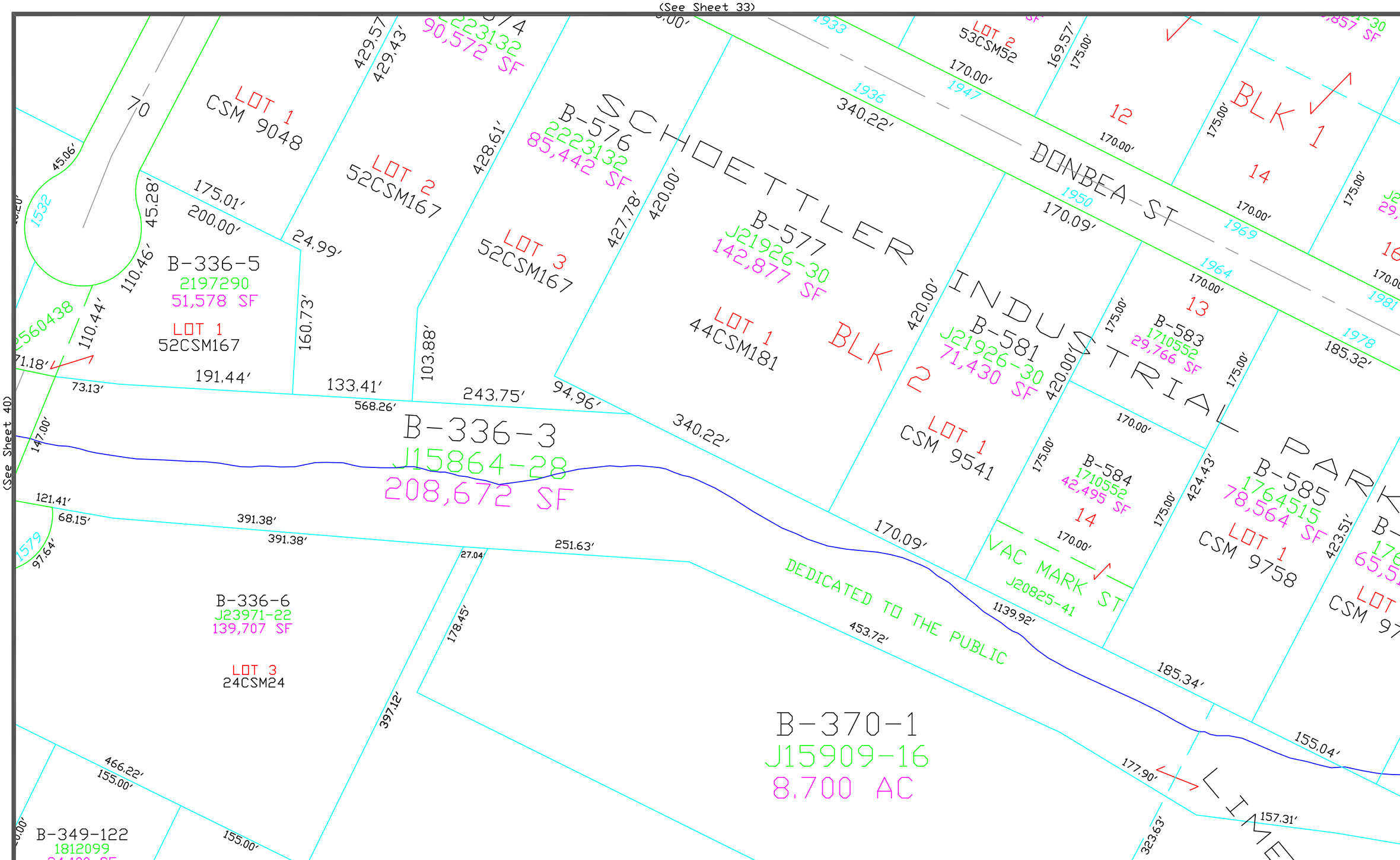

This is a compilation of records and data located in various county offices and is to be used for reference purposes only. The map is controlled by the field measurements between the corners of the Public Land Survey System and the parcels are mapped from available records which may not precisely fit field conditions. Brown County is not responsible for any inaccuracies.

This map was created by the Brown County Survey Department with funding provided by the Village of Bellevue, Brown County and the Wisconsin Land Information Program.

Scale 1" = 100'

0 100

Village of Bellevue

Brown County Plot Date: 6/7/2024

RPL Office Drafter: C MILLER

41

(See Sheet 34 & Preble South 229)

(See Sheet 41)

(See Sheet 43)

B-321-2
J13896-25
75,248 SF

LOT 1
8CSM167

B-930
17P174
118,754 SF

B-565
J24039-34
31,246 SF

B-566
J24039-36
29,788 SF

B-567
1573628
26,098 SF

B-568-1
1573628
26,285 SF

B-569
1583168
25,066 SF

B-570
1583168
48,066 SF

B-585-1
1764515
65,514 SF

LOT 2
CSM 9758

B-589
1756812
29,766 SF

B-590
1756812
42,073 SF

B-591
1764515
123,945 SF

B-320
1668093
0.847 AC

B-321-1
1122R2
5.550 AC

LOT 1
41CSM164

B-929
J13896-23
245,905 SF

LOT 1

B-1869
1873095
14,415 SF

B-1870
1873095
11,384 SF

B-1871
1873095
16,227 SF

B-1872
1873095
16,278 SF

B-1873
1873095
16,329 SF

B-1874
1873095
16,381 SF

B-597-17
J579-30
11,014 SF

B-597-28
J16013-27
11,257 SF

B-597-27
76-J-507-20
11,000 SF

B-597-26
J26325-20
11,000 SF

B-597-25
1583425
11,000 SF

B-597-24
J09766
11,000 SF

LIME KILN RD

CTH "V"

CTH "JJ"

DONBEA ST

VAC MARK ST
J20825-41

PINTAIL ST

BLUEBILL ST

BLUEBIL

VERLIN RD

WILLOW CREEK DR

WILLOW CREEK

This is a compilation of records and data located in various county offices and is to be used for reference purposes only. The map is controlled by the field measurements between the corners of the Public Land Survey System and the parcels are mapped from available records which may not precisely fit field conditions. Brown County is not responsible for any inaccuracies.

(See Sheet 65)

This map was created by the Brown County Survey Department with funding provided by the Village of Bellevue, Brown County and the Wisconsin Land Information Program.

Scale 1" = 100'
0 100

Village of Bellevue
Brown County Plot Date: 6/7/2024
RPL Office Drafter: C MILLER

42

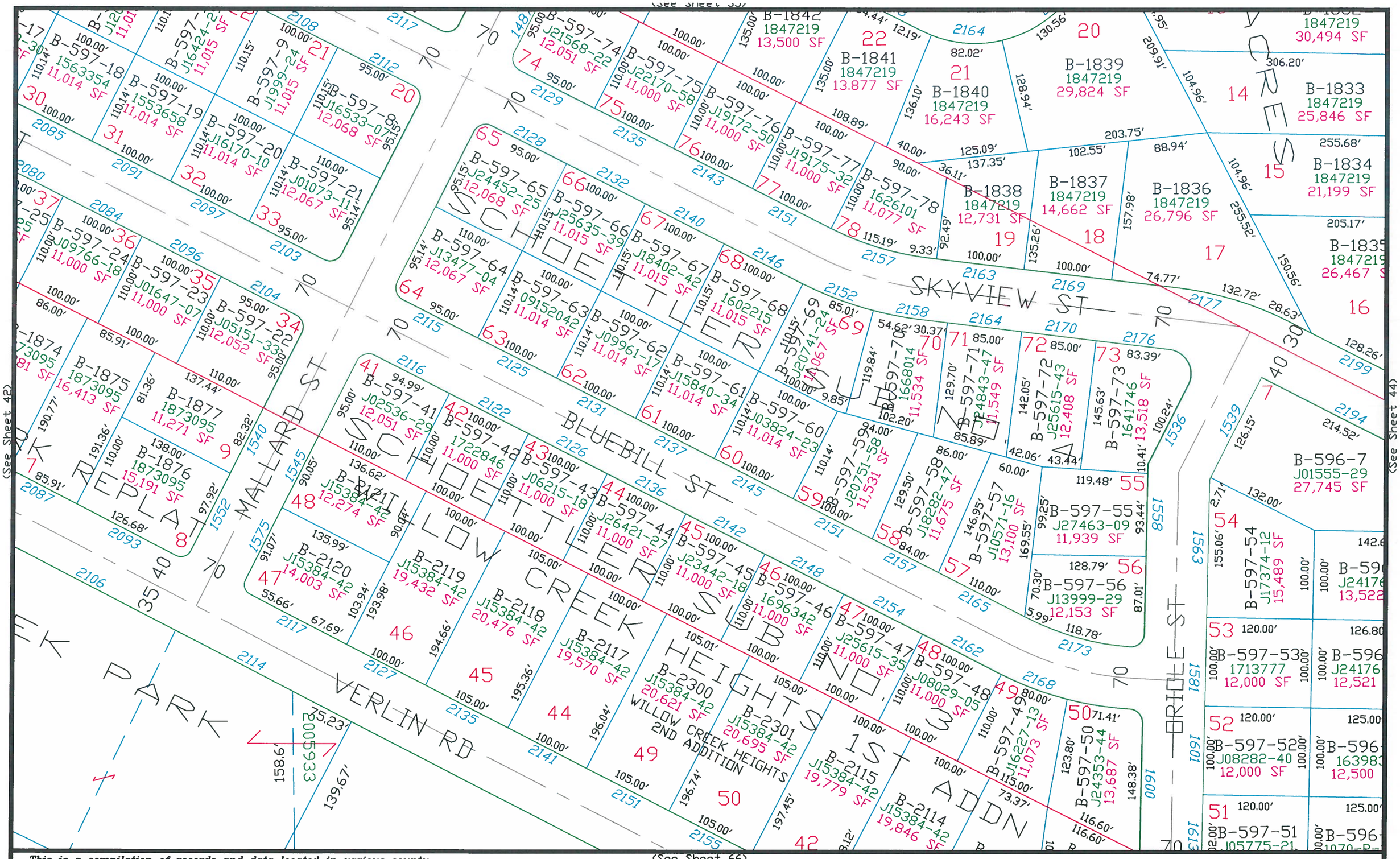

This is a compilation of records and data located in various county offices and is to be used for reference purposes only. The map is controlled by the field measurements between the corners of the Public Land Survey System and the parcels are mapped from available records which may not precisely fit field conditions. Brown County is not responsible for any inaccuracies.

This map was created by the Brown County Survey Department with funding provided by the Village of Bellevue, Brown County and the Wisconsin Land Information Program.

Scale 1" = 100'

Village of Bellevue

Brown County Plot Date: 3/17/09
RPL Office Drafter: T LESLIE

43

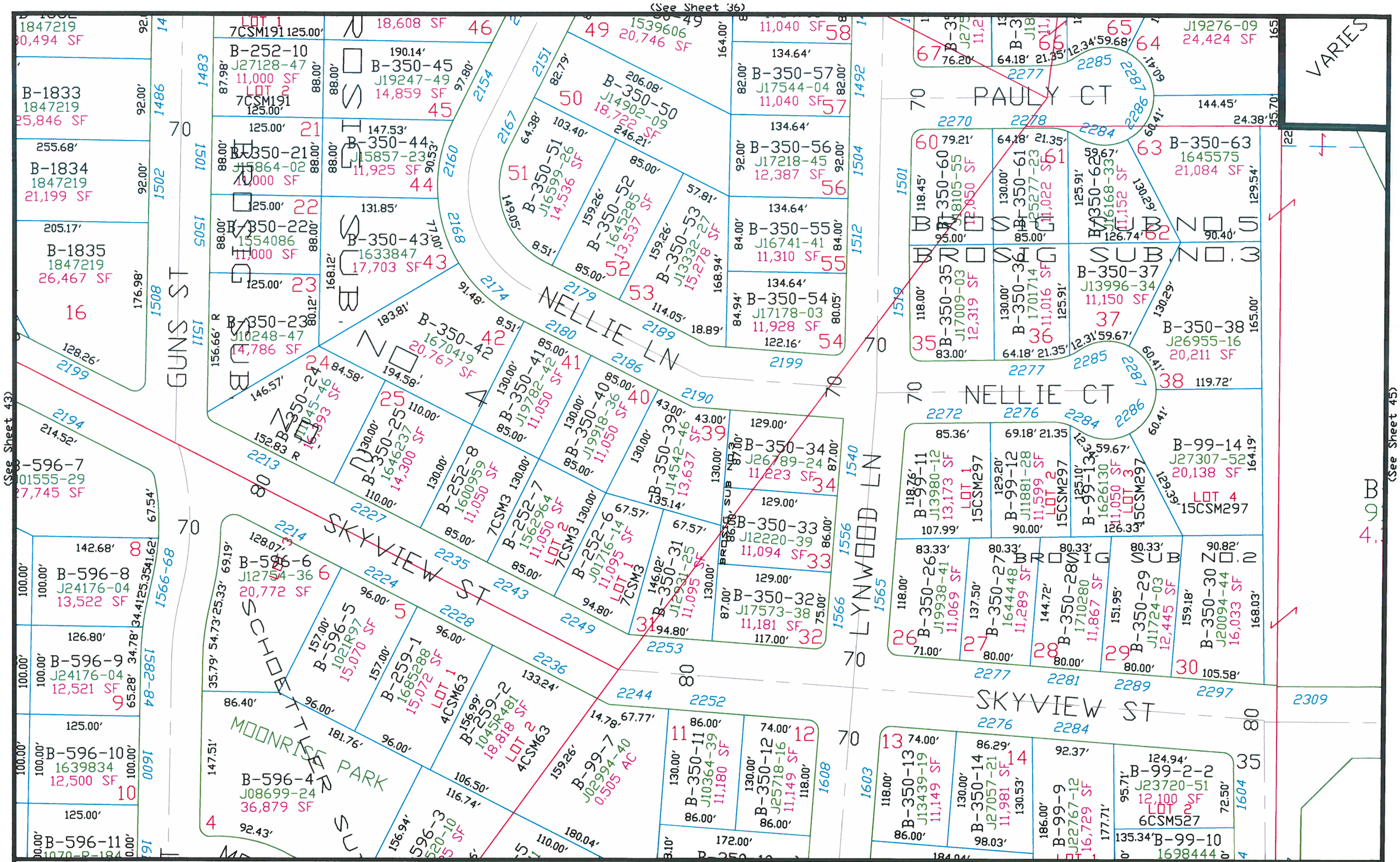

This is a compilation of records and data located in various county offices and is to be used for reference purposes only. The map is controlled by the field measurements between the corners of the Public Land Survey System and the parcels are mapped from available records which may not precisely fit field conditions. Brown County is not responsible for any inaccuracies.

This map was created by the Brown County Survey Department with funding provided by the Village of Bellevue, Brown County and the Wisconsin Land Information Program.

Scale 1" = 100'

0 100

Village of Bellevue

Brown County Plot Date: 3/31/2016

RPL Office Drafter: T LESLIE

(See Preble South 247 & 248)

VARIES

USH "141" STH "29" MAIN ST

B-86-2
911R368
4.372 AC

LOT 4

87.5

203.68'

B-85
1572528

2309

HAZEN RD. PER RW PLAT OF STH "29"

SKY VIEW RD

80

15'

100'

15'

130.71'

100

5.181

B-86
76J7-25

(See Sheet 44)

(See Preble South 248)

(See Sheet 68)

This is a compilation of records and data located in various county offices and is to be used for reference purposes only. The map is controlled by the field measurements between the corners of the Public Land Survey System and the parcels are mapped from available records which may not precisely fit field conditions. Brown County is not responsible for any inaccuracies.

This map was created by the Brown County Survey Department with funding provided by the Village of Bellevue, Brown County and the Wisconsin Land Information Program.

Scale 1" = 100'
0 100

Village of Bellevue

Brown County Plot Date: 3/31/2016
RPL Office Drafter: T LESLIE

45

(See 249 & 250)

GREENBRIER DRIVE

40 515'1" ALONG CL

2545 354.23' 17.85' 488'0" ALONG CL 380.40'

B-74
J14532-05
1.272 AC

2566 2574

108.00' 1 B-368-1 1683928 13,086 SF 120.00'

96.00' 2 B-368-2 1638207 12,879 SF 122.14' 59.93' 45.06' 12.55'

291'-9 1/4" SL

108.20' 85.98' 194.18'

B-368-3 J02423-44 20,785 SF 131.84' 26.88'

3

1521 1524 1525 1528 KOEHLER CT 70

2594

7 96.00' 59.93' 45.06' 15.12' 84.79'

B-368-7 1548835 13,217 SF

8 107.81' 127.76'

B-368-8 J23653-44 14,086 SF 110.51'

6 195.30'

B-368-6 J17837-39 29,034 SF 88.85'

125'2" CL 214.61' 122.08' 88.89'

92.53' 4 54.81'

B-368-4 J11570-01 20,827 SF 167.02' 173.46'

B-368-5 J19553-43 24,072 SF 5 136.95'

KOEHLER'S SUBDIVISION

185.00' 511' CL 165.06'

40 2563

40 33 MANITOWOC RD 33

B-71-1
929R179-EX
1.873 AC

65.45' 136.84' 36.17' 333.92' 238.73'

792' CL REC

B-77-4

LOT 1

LOT NW-NE

(See Preble South 249)

(See Sheet 70)

40 2604 2612 2618

100.00' 1 B-378-1 J17440-44 12,823 SF 130.00' 97.32'

90.00' 2 B-378-2 1698172 11,698 SF 129.97' 90.00'

90.00' 3 B-378-3 J10774-41 11,698 SF 129.97' 90.00'

88.00' 4 B-378-4 J11057-22 16,664 SF 129.97' 142.01' 180.00'

66.55' 57.79' 110.00'

B-378-5 J24921-49 20,637 SF 52.88' 140.05' 140.04'

5

2620 2623

OAK PARK CT 70

OAK PARK

2617 31.90' 45.06' 90.75' 115.26' 6

2609 2620 2630 2631

39.66' 65.95' 68.71' 10

B-378-10 J17178-42 14,159 SF

9 11.19' 45.06' 41.29'

2610 2616

7 67.98' 67.99' 8

B-378-6 J06132-10 36,658 SF 120.00' 50.00' 173.68'

186.83' 50.37' 82.30'

B-378-7 1701707 30,917 SF 147.37'

171.38' 242.94'

B-378-8 1580761 23,145 SF 35.64' 142.80'

B-378-9 J08346-47 26,432 SF 318.28' 159.78' 158.50'

147.05' 106.66'

B-378- J25921- 24,192

27 110.50' 45.00' 102.1

(See Sheet 47)

This is a compilation of records and data located in various county offices and is to be used for reference purposes only. The map is controlled by the field measurements between the corners of the Public Land Survey System and the parcels are mapped from available records which may not precisely fit field conditions. Brown County is not responsible for any inaccuracies.

This map was created by the Brown County Survey Department with funding provided by the Village of Bellevue, Brown County and the Wisconsin Land Information Program.

Scale 1" = 100'
0 100

Village of Bellevue

Brown County Plot Date: 5/14/07
RPL Office Drafter: T LESLIE

46

(See Preble South 250 & 251)

GREENBRIER RD

OAK PARK DR

OAK CREEK ACRES

INTERSTATE "43"

B-378-27 J11436-43 12,219 SF
B-378-26 J26771-02 11,025 SF
B-378-25 J13030-31 11,025 SF
B-378-24 1620640 11,025 SF
B-378-23 J25834-33 12,219 SF
B-378-28 J26455-17 12,293 SF
B-378-29 J11821-41 12,650 SF
B-378-30 J12218-32 12,650 SF
B-378-31 J16547-25 12,293 SF
B-378-22 J10143-36 11,977 SF
B-378-21 J22251-16 12,010 SF
B-378-20 J08154-29 18,000 SF
B-378-19 J06189-30 18,003 SF
B-378-18 J15828-06 56,399 SF
B-54-1 J19040-11 0.935 AC
B-54-3 1659283 1.650 AC
B-378-11 J25921-03 24,192 SF
B-378-12 J07663-42 19,492 SF
B-378-13 J22736-01 19,230 SF
B-378-14 J07650-14 18,903 SF
B-378-15 J11567-04 17,946 SF
B-378-16 1550461 22,950 SF
B-378-17 J11962-03 28,825 SF
B-880-2 1616722 19,600 SF
B-880-1

(See Sheet 46)
(See Sheet 48)
(See Sheet 71)

This is a compilation of records and data located in various county offices and is to be used for reference purposes only. The map is controlled by the field measurements between the corners of the Public Land Survey System and the parcels are mapped from available records which may not precisely fit field conditions. Brown County is not responsible for any inaccuracies.

This map was created by the Brown County Survey Department with funding provided by the Village of Bellevue, Brown County and the Wisconsin Land Information Program.

Scale 1" = 100'

Village of Bellevue

Brown County Plot Date: 10/12/10
RPL Office Drafter: T LESLIE

47

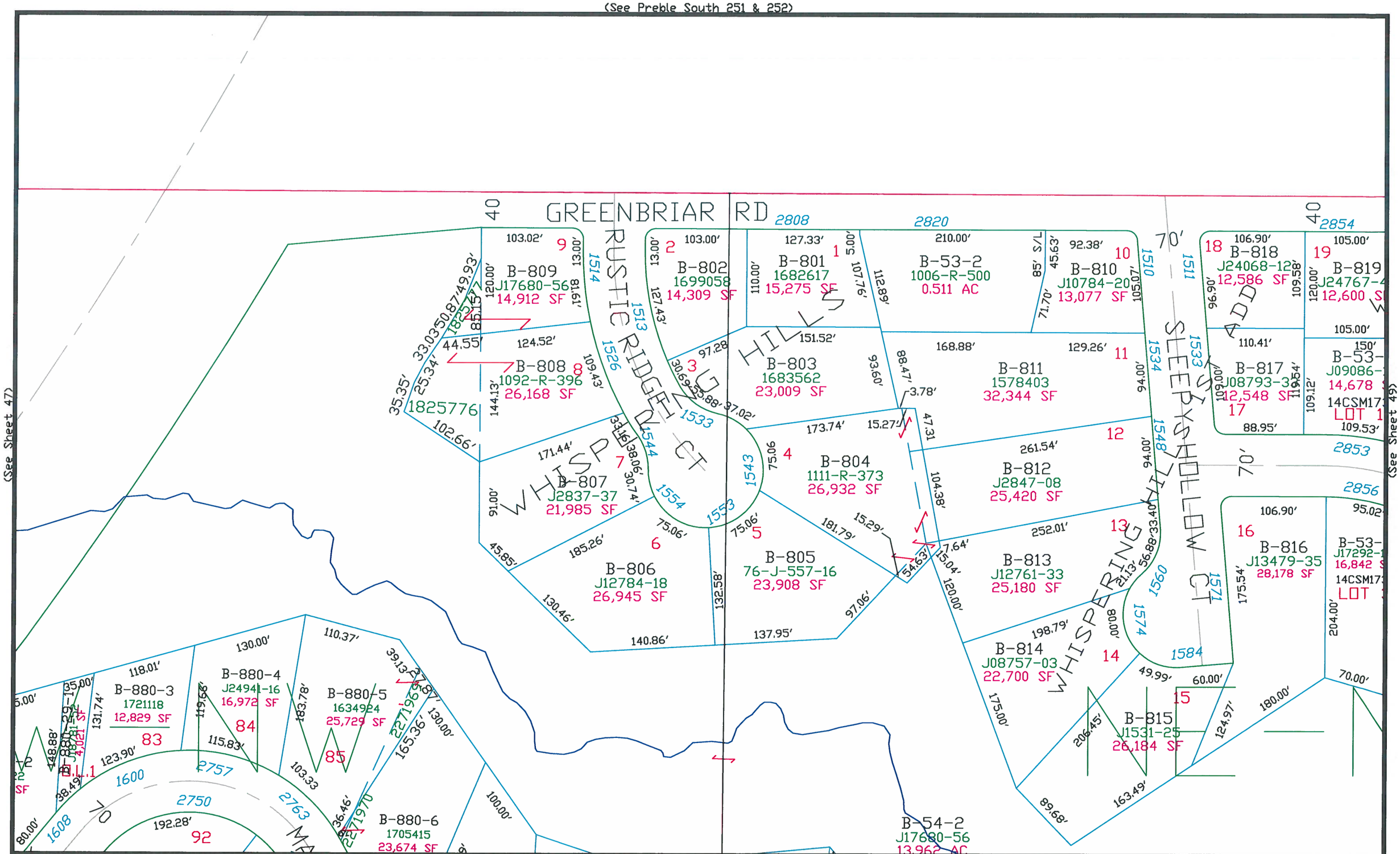

This is a compilation of records and data located in various county offices and is to be used for reference purposes only. The map is controlled by the field measurements between the corners of the Public Land Survey System and the parcels are mapped from available records which may not precisely fit field conditions. Brown County is not responsible for any inaccuracies.

This map was created by the Brown County Survey Department with funding provided by the Village of Bellevue, Brown County and the Wisconsin Land Information Program.

Scale 1" = 100'

0 100

Village of Bellevue

Brown County Plot Date: 7/25/06

RPL Office Drafter: D PHELPS

48

(See Preble Sourth 252 & 253)

GREENBRIAR RD

WHISPERING HILLS 2ND ADD

SLEEPY HOLLOW DR

WHISPERING HILLS SOUTH

HOLLOW DR

SUNRISE CARNATION DR

HAPPINESS CT

VAC GREEN

B-819 J24767-47 12,600 SF

B-820 J24038-54 12,600 SF

B-821 J13532-14 12,600 SF

B-822 J27353-46 17,428 SF

B-823 J06311-03 16,278 SF

B-824 09455-015 16,453 SF

B-825 1639535 13,749 SF

B-880-38 1715992 13,755 SF

B-880-37 J25415-13 13,755 SF

B-880-36 1684799 13,062 SF

B-880-35 J25415-13 20,849 SF

B-880-34 1699084 30,179 SF

B-880-33 J25415-13 22,327 SF

B-880-32 1601564 14,832 SF

B-880-31 J25415-13 12,978 SF

B-880-30 J25415-13 11,334 SF

B-53-3 J09086-12 14,678 SF LOT 1 14CSM173

B-53-4 J09839-15 18,382 SF LOT 2 14CSM173

B-53-5 J17292-15 16,842 SF LOT 3 14CSM173

B-53-6 J10867-30 15,950 SF LOT 4 14CSM173

B-53-8 J14083-28 15,210 SF LOT 1 15CSM383

B-53-9 J10186-34 15,177 SF LOT 2 15CSM383

B-600-1 J18217-32 14,957 SF

B-600-2 1072-R-552 14,991 SF

B-600-3 1714862 34,998 SF

B-600-4 J5750-36 67,463 SF LOT 2 45CSM149

B-600-4-2 J5750-36 30,347 SF

LOT 1 45CSM149

B-600-5 J2588-32 30,450 SF

B-600-6 J12293-11 28,631 SF

B-600-7 J18812-38 28,974 SF

B-600-8 1542905 37,004 SF

B-600-12 1655382 20,264 SF

B-600-13 1626125 16,665 SF

B-600-14 J13178-30 16,665 SF

B-600-15 J2555-7 15,912 SF

B-600-16 J20075-37 13,167 SF

B-600-17 76-J-316-20 16,568 SF

B-600-18 J24799-27 15,420 SF

B-600-19 J15008-29 14,304 SF

B-600-55 J09670-01

1896128

(See Sheet 48)

(See Sheet 50)

(See Sheet 73)

This is a compilation of records and data located in various county offices and is to be used for reference purposes only. The map is controlled by the field measurements between the corners of the Public Land Survey System and the parcels are mapped from available records which may not precisely fit field conditions. Brown County is not responsible for any inaccuracies.

This map was created by the Brown County Survey Department with funding provided by the Village of Bellevue, Brown County and the Wisconsin Land Information Program.

Scale 1" = 100'

0 100

Village of Bellevue

Brown County Plot Date: 2/20/2025

RPL Office Drafter: T LESLIE

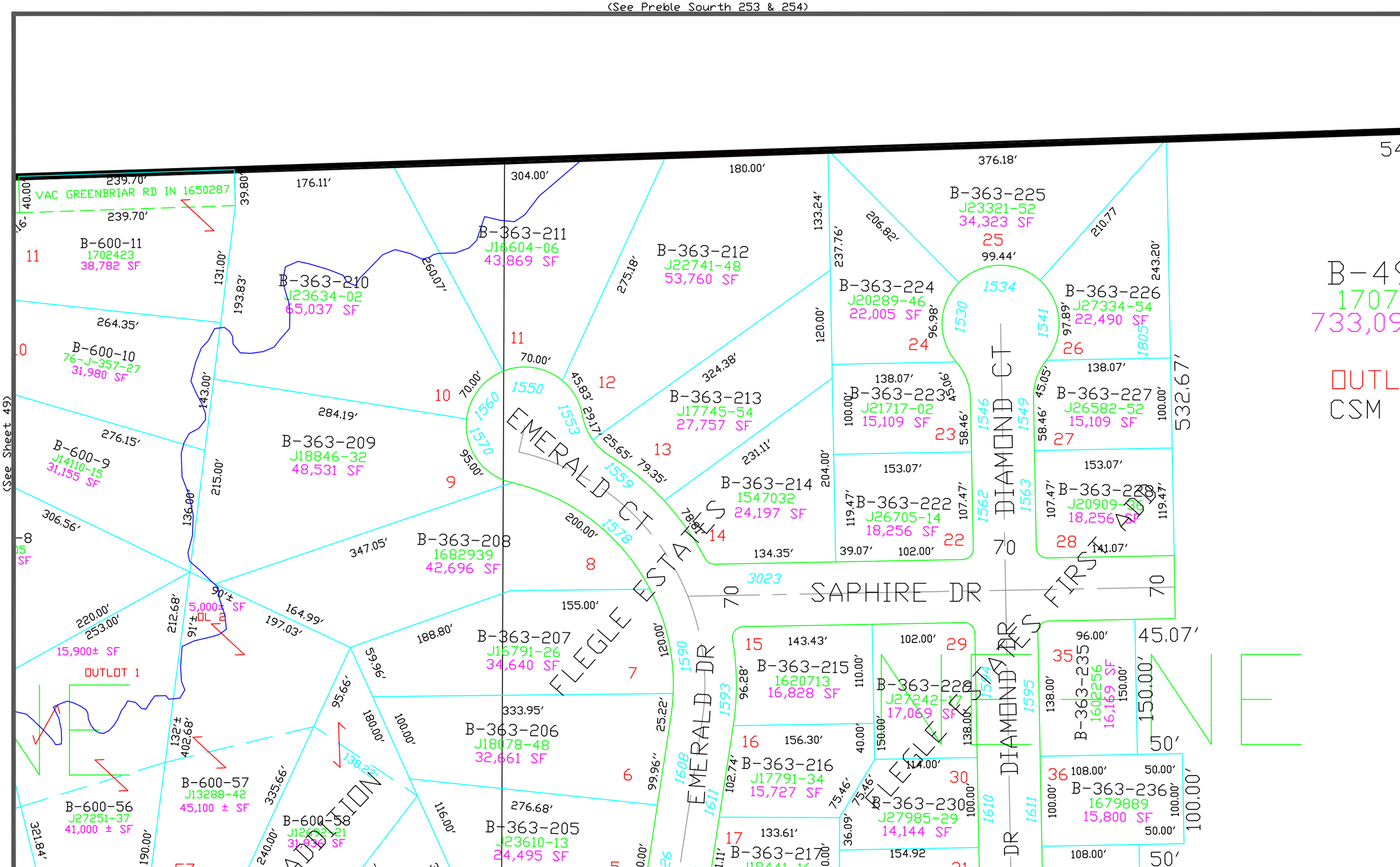

This is a compilation of records and data located in various county offices and is to be used for reference purposes only. The map is controlled by the field measurements between the corners of the Public Land Survey System and the parcels are mapped from available records which may not precisely fit field conditions. Brown County is not responsible for any inaccuracies.

This map was created by the Brown County Survey Department with funding provided by the Village of Bellevue, Brown County and the Wisconsin Land Information Program.

Scale 1" = 100'

0 100

Village of Bellevue

Brown County Plot Date: 8/15/2023

RPL Office Drafter: T LESLIE

50

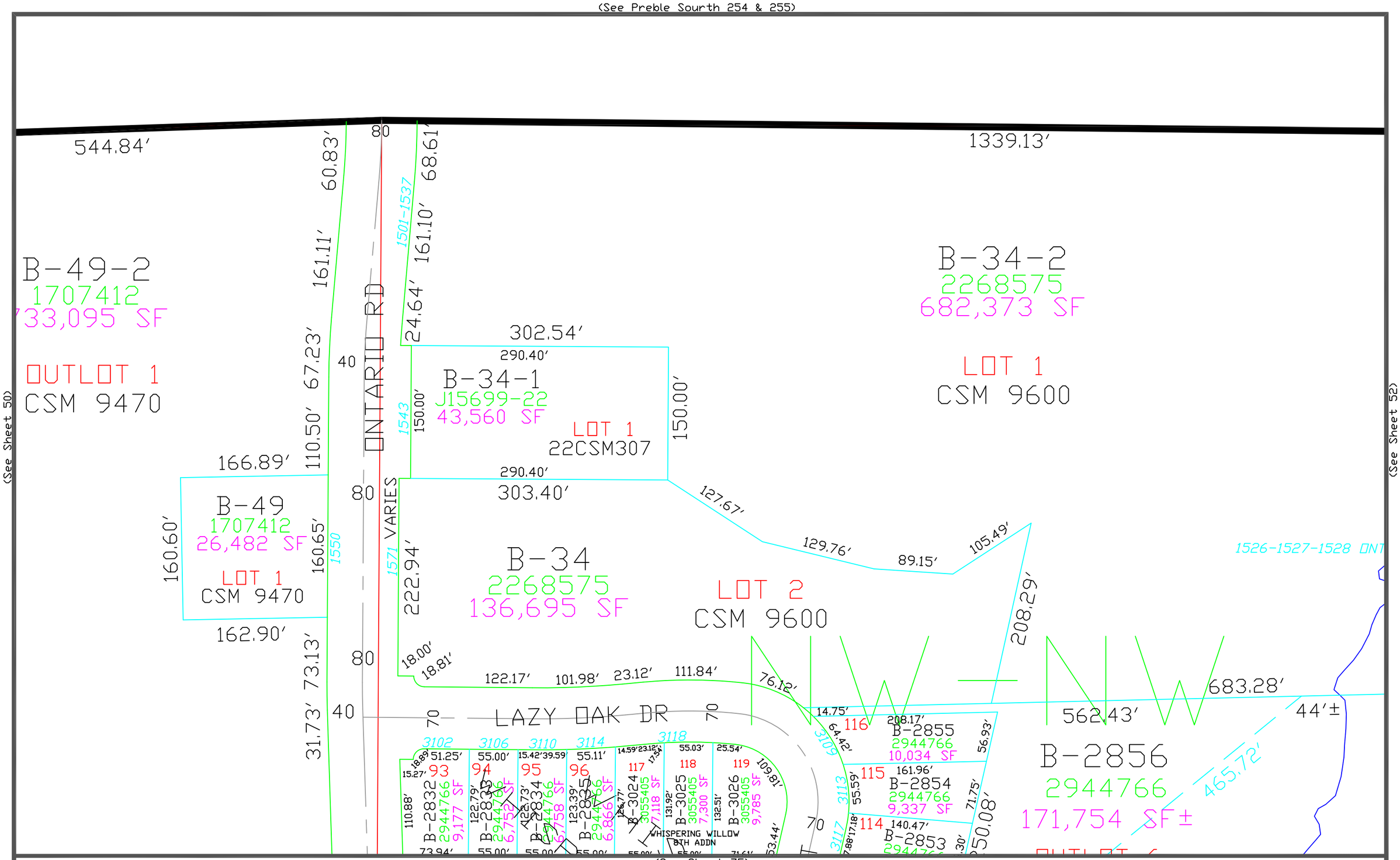

This is a compilation of records and data located in various county offices and is to be used for reference purposes only. The map is controlled by the field measurements between the corners of the Public Land Survey System and the parcels are mapped from available records which may not precisely fit field conditions. Brown County is not responsible for any inaccuracies.

This map was created by the Brown County Survey Department with funding provided by the Village of Bellevue, Brown County and the Wisconsin Land Information Program.

Scale 1" = 100'

0 100

Village of Bellevue

Brown County Plot Date: 2/15/2024

RPL Office Drafter: T LESLIE

(See Preble Sourth 255 & 256)

(See Sheet 51)

(See Sheet 53)

626.99'

7-1528 ONTARIO RD

44'±

149'±

140.71'

204.92'

B-33
J21565-39
31.375 AC

NE - NW

(See Sheet 76)

This is a compilation of records and data located in various county offices and is to be used for reference purposes only. The map is controlled by the field measurements between the corners of the Public Land Survey System and the parcels are mapped from available records which may not precisely fit field conditions. Brown County is not responsible for any inaccuracies.

This map was created by the Brown County Survey Department with funding provided by the Village of Bellevue, Brown County and the Wisconsin Land Information Program.

Scale 1" = 100'
0 100

Village of Bellevue

Brown County Plot Date: 3/1/2023
RPL Office Drafter: C MILLER

(See Sheet 265 & 257)

1.00

100

100

50

128.55'

795.70'

CTH "EA"

S. HURON RD

VARIES

600.00'

1500-1680

B-29
J21565-39
18.477 AC

B-28
1568792
21.503 AC

NW - NE

(See Sheet 52)

(See Sheet 54)

(See Sheet 77)

This is a compilation of records and data located in various county offices and is to be used for reference purposes only. The map is controlled by the field measurements between the corners of the Public Land Survey System and the parcels are mapped from available records which may not precisely fit field conditions. Brown County is not responsible for any inaccuracies.

This map was created by the Brown County Survey Department with funding provided by the Village of Bellevue, Brown County and the Wisconsin Land Information Program.

Scale 1" = 100'

0 100

Village of Bellevue

Brown County Plot Date: 1/29/2021
RPL Office Drafter: C MILLER

(See Preble Sourth 257 & 258)

(See Sheet 53)

66

777.90'

1240

B-27
198D105
35.100 AC

NE-NE

(See Sheet 55)

(See Sheet 78)

This is a compilation of records and data located in various county offices and is to be used for reference purposes only. The map is controlled by the field measurements between the corners of the Public Land Survey System and the parcels are mapped from available records which may not precisely fit field conditions. Brown County is not responsible for any inaccuracies.

This map was created by the Brown County Survey Department with funding provided by Bellevue, Brown County and the Wisconsin Land Information Program.

Scale 1" = 100'
0 100

Village of Bellevue

Brown County Plot Date: 3/3/2004
RPL Office Drafter: P. Ford

(See Preble Sourth 258 & 259)

66

951.35' TO S/L

B-11-1
J847-03
9.643 AC

459.08'

459.22'

1240

947.09' TO S/L

NW-NW

B
153
12.7

(See Sheet 54)

(See Sheet 56)

(See Sheet 79)

This is a compilation of records and data located in various county offices and is to be used for reference purposes only. The map is controlled by the field measurements between the corners of the Public Land Survey System and the parcels are mapped from available records which may not precisely fit field conditions. Brown County is not responsible for any inaccuracies.

This map was created by the Brown County Survey Department with funding provided by Bellevue, Brown County and the Wisconsin Land Information Program.

Scale 1" = 100'
0 100

Village of Bellevue

Brown County Plot Date: 3/3/2004
RPL Office Drafter: P. Ford

55

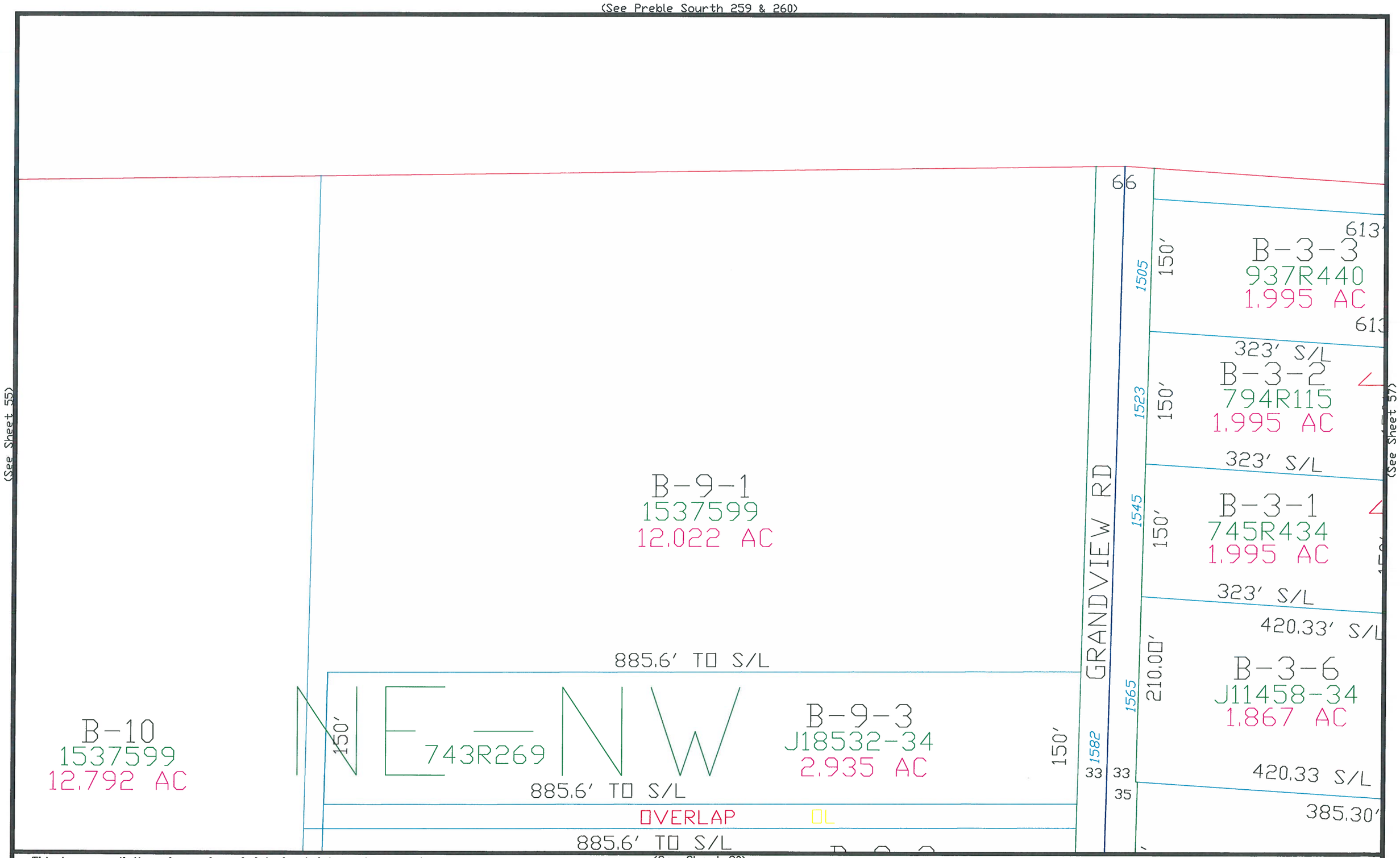

This is a compilation of records and data located in various county offices and is to be used for reference purposes only. The map is controlled by the field measurements between the corners of the Public Land Survey System and the parcels are mapped from available records which may not precisely fit field conditions. Brown County is not responsible for any inaccuracies.

This map was created by the Brown County Survey Department with funding provided by the Village of Bellevue, Brown County and the Wisconsin Land Information Program.

Scale 1" = 100'

0 100

Village of Bellevue

Brown County Plot Date: 8/24/07

RPL Office Drafter: T LESLIE

56

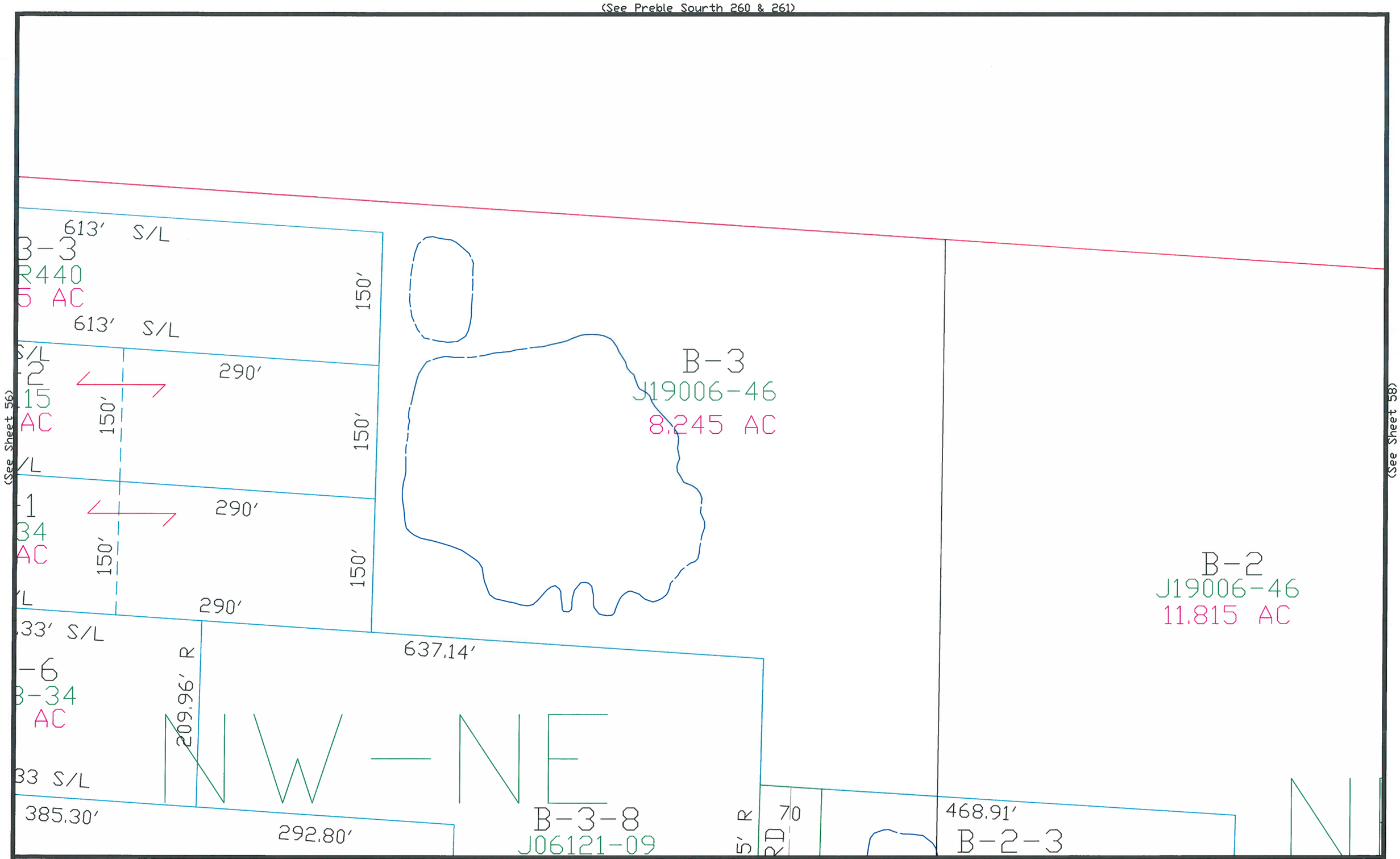

This is a compilation of records and data located in various county offices and is to be used for reference purposes only. The map is controlled by the field measurements between the corners of the Public Land Survey System and the parcels are mapped from available records which may not precisely fit field conditions. Brown County is not responsible for any inaccuracies.

This map was created by the Brown County Survey Department with funding provided by Bellevue, Brown County and the Wisconsin Land Information Program.

Scale 1" = 100'
0 100

Village of Bellevue

Brown County Plot Date: 3/3/2004
RPL Office Drafter: P. Ford

57

(See Preble Sourth 261 & 262)

(See Sheet 57)

(See Preble Sourth 262 & Eaton)

NE + NE

(See Sheet 82)

This is a compilation of records and data located in various county offices and is to be used for reference purposes only. The map is controlled by the field measurements between the corners of the Public Land Survey System and the parcels are mapped from available records which may not precisely fit field conditions. Brown County is not responsible for any inaccuracies.

This map was created by the Brown County Survey Department with funding provided by Bellevue, Brown County and the Wisconsin Land Information Program.

Scale 1" = 100'

0 100

Village of Bellevue

Brown County Plot Date: 3/3/2004
RPL Office Drafter: P. Ford

58

(See Allouez 9-6)

(See Allouez 10-7)

(See Sheet 60)



(See Allouez 10-7)

This is a compilation of records and data located in various county offices and is to be used for reference purposes only. The map is controlled by the field measurements between the corners of the Public Land Survey System and the parcels are mapped from available records which may not precisely fit field conditions. Brown County is not responsible for any inaccuracies.

This map was created by the Brown County Survey Department with funding provided by Bellevue, Brown County and the Wisconsin Land Information Program.

Scale 1" = 100'

0 100

Village of Bellevue

Brown County Plot Date: 3/3/2004
RPL Office Drafter: P. Ford

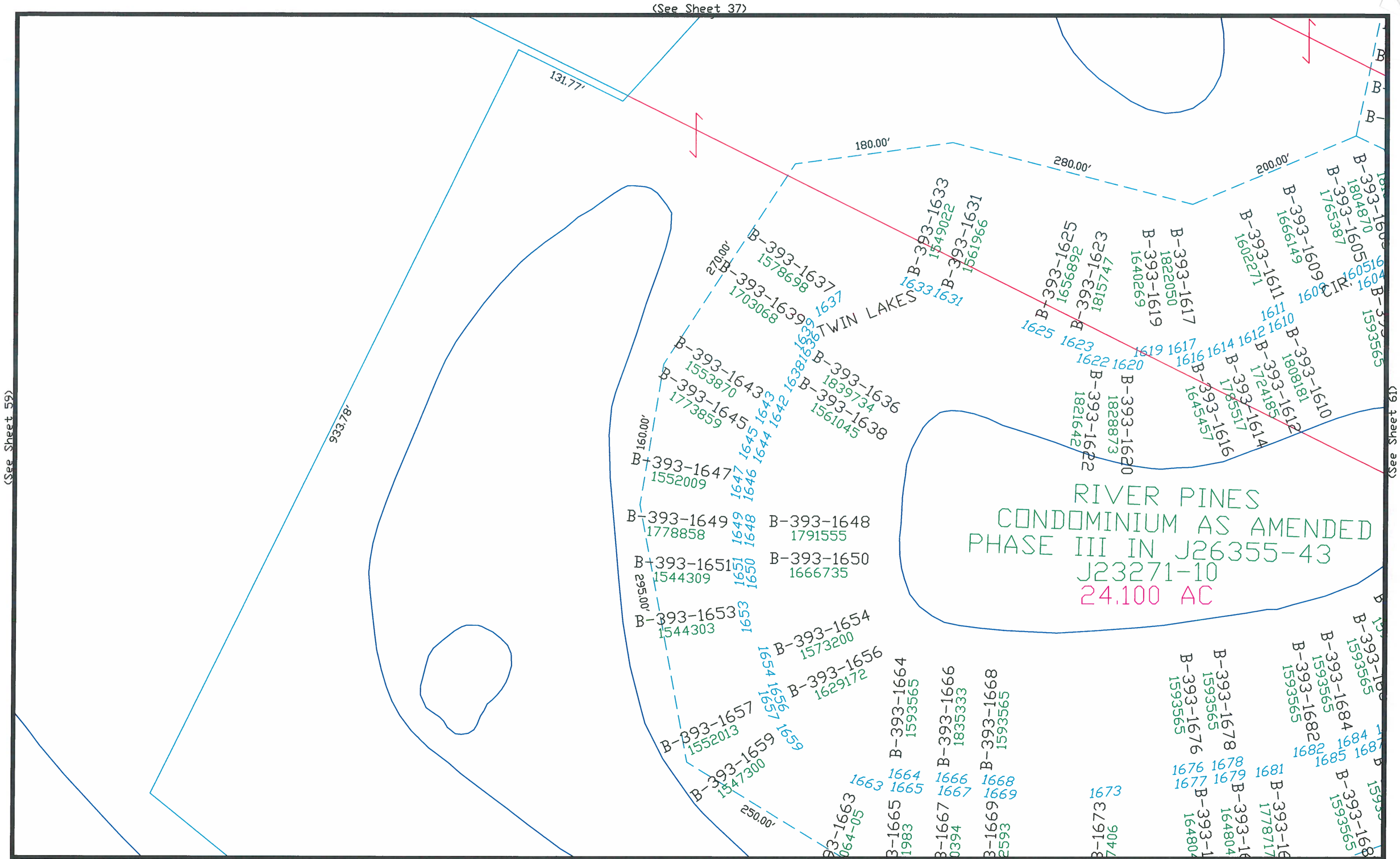

This is a compilation of records and data located in various county offices and is to be used for reference purposes only. The map is controlled by the field measurements between the corners of the Public Land Survey System and the parcels are mapped from available records which may not precisely fit field conditions. Brown County is not responsible for any inaccuracies.

This map was created by the Brown County Survey Department with funding provided by Bellevue, Brown County and the Wisconsin Land Information Program.

Scale 1" = 100'

0 100

Village of Bellevue

Brown County Plot Date: 3/3/2004

RPL Office Drafter: P. Ford

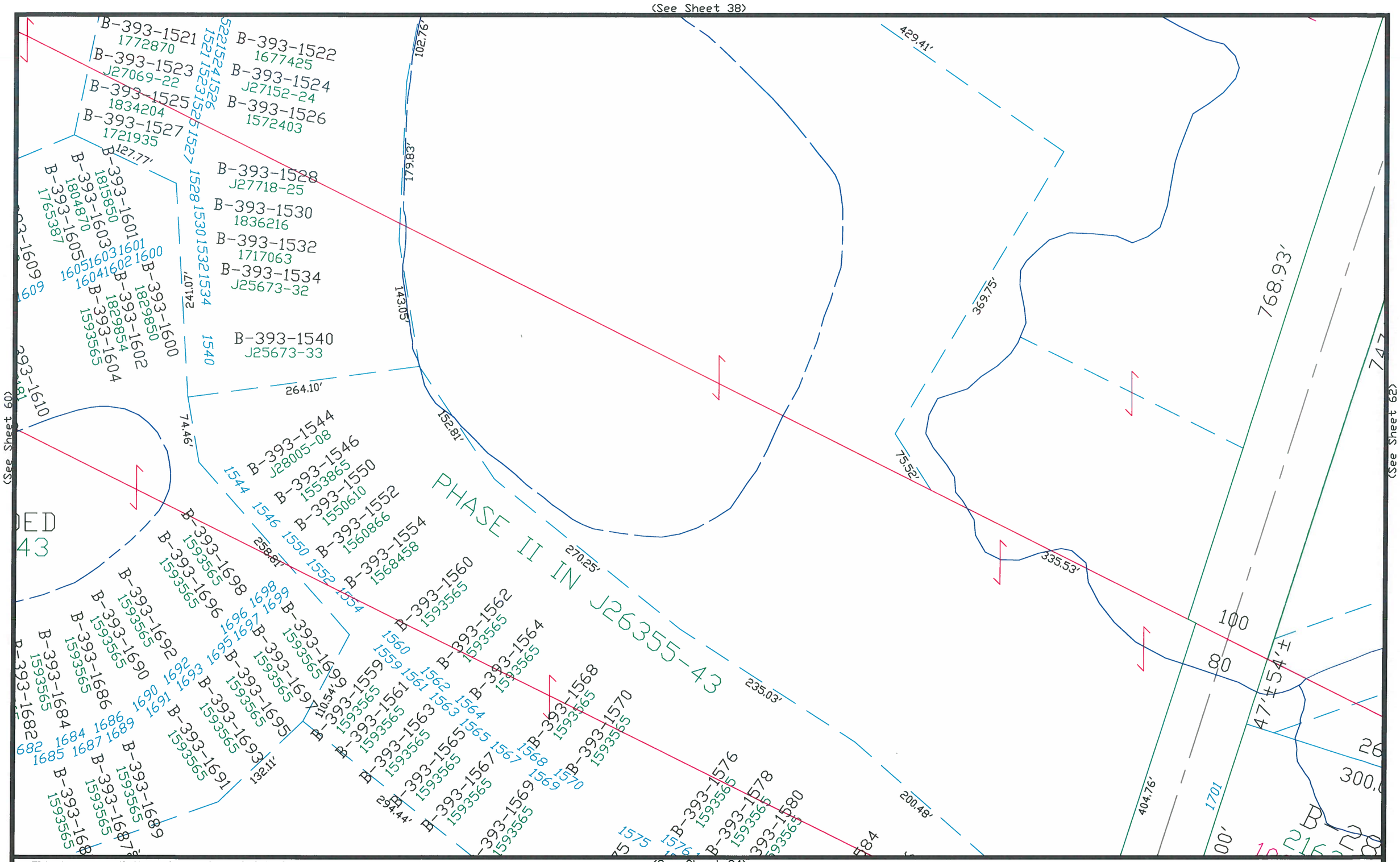

This is a compilation of records and data located in various county offices and is to be used for reference purposes only. The map is controlled by the field measurements between the corners of the Public Land Survey System and the parcels are mapped from available records which may not precisely fit field conditions. Brown County is not responsible for any inaccuracies.

This map was created by the Brown County Survey Department with funding provided by the Village of Bellevue, Brown County and the Wisconsin Land Information Program.

Scale 1" = 100'

0 100

Village of Bellevue

Brown County Plot Date: 11/29/07

RPL Office Drafter: T LESLIE

61

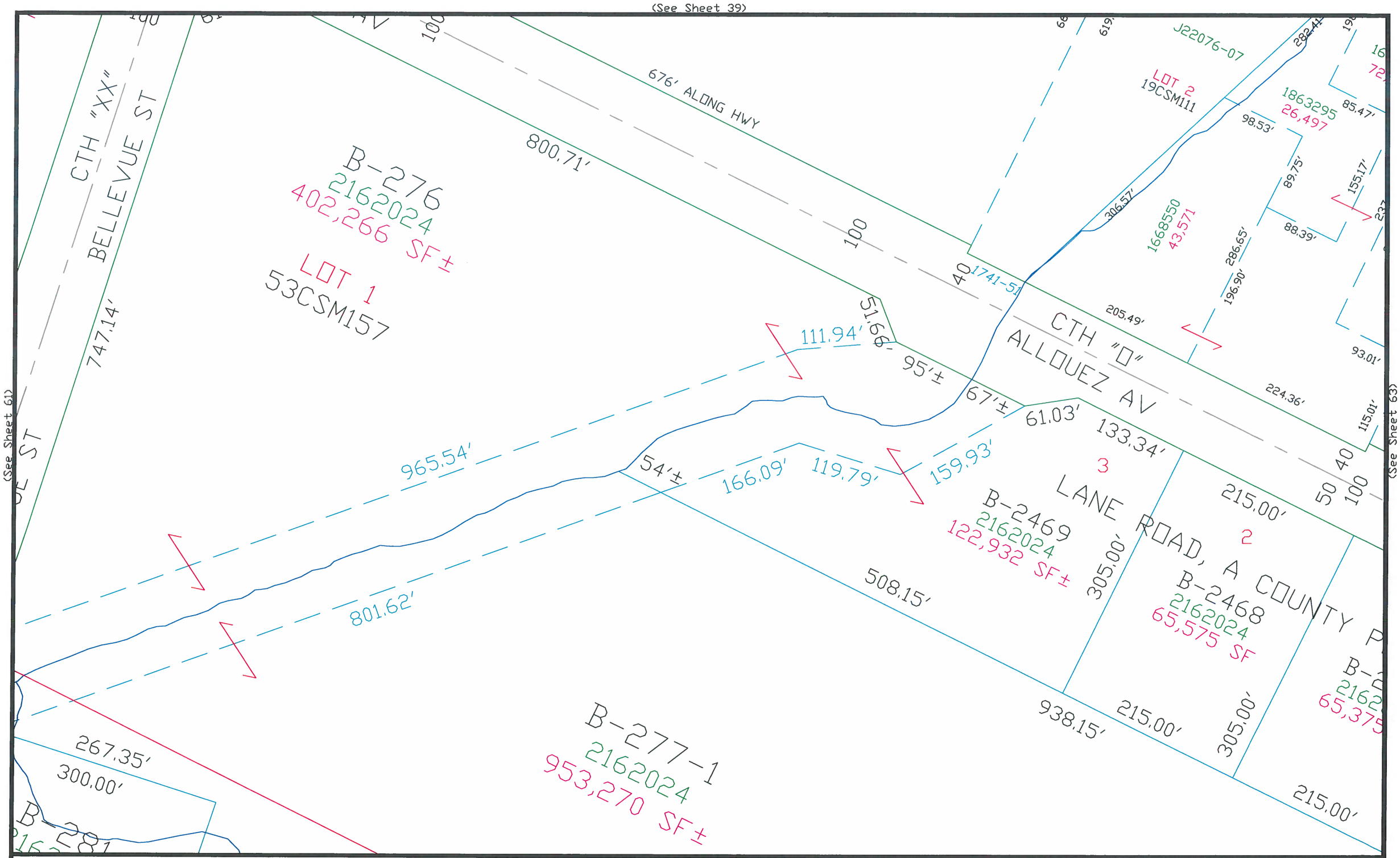

This is a compilation of records and data located in various county offices and is to be used for reference purposes only. The map is controlled by the field measurements between the corners of the Public Land Survey System and the parcels are mapped from available records which may not precisely fit field conditions. Brown County is not responsible for any inaccuracies.

This map was created by the Brown County Survey Department with funding provided by the Village of Bellevue, Brown County and the Wisconsin Land Information Program.

Scale 1" = 100'

0 100

Village of Bellevue

Brown County Plot Date: 4/22/08

RPL Office Drafter: T LESLIE

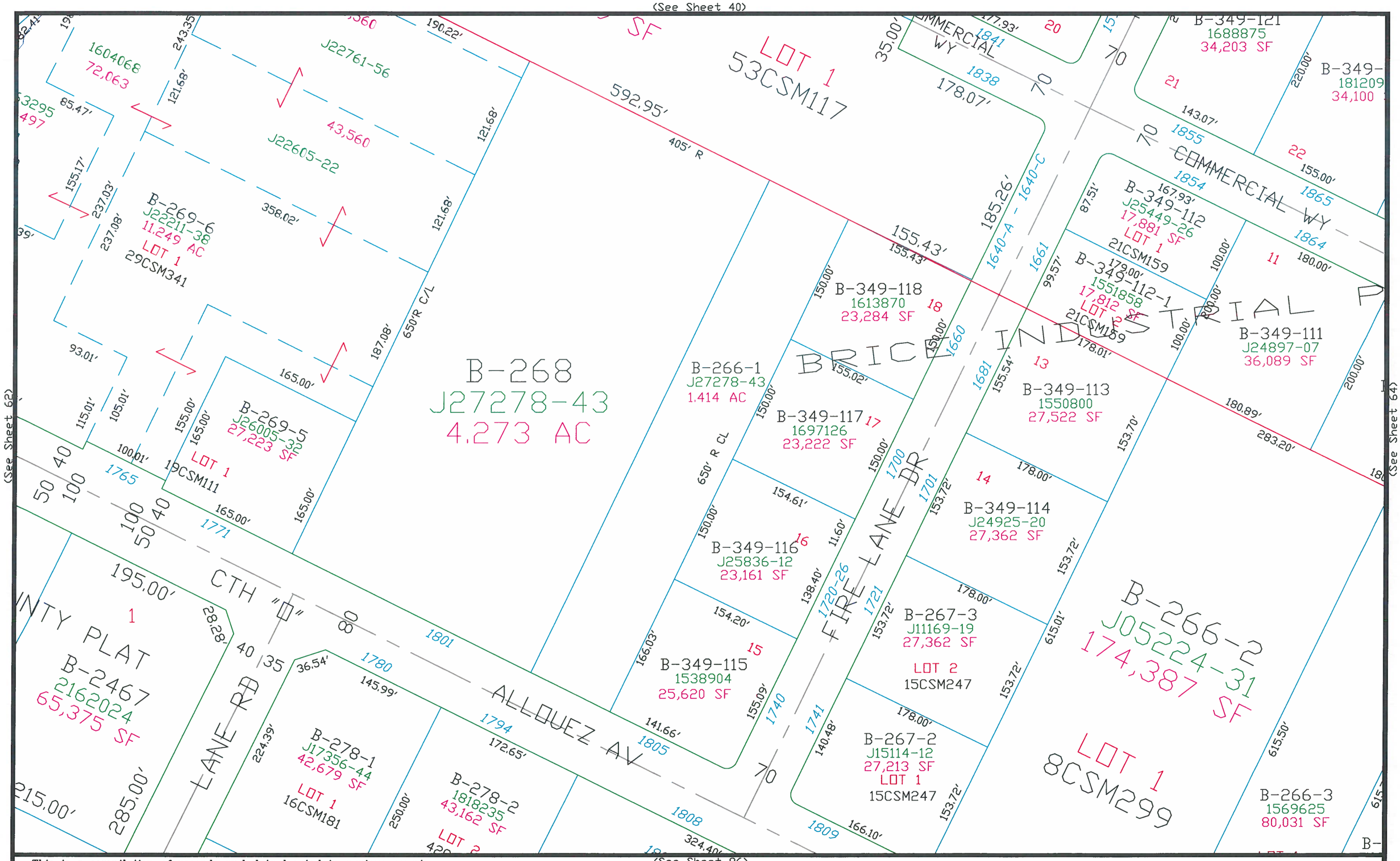

This is a compilation of records and data located in various county offices and is to be used for reference purposes only. The map is controlled by the field measurements between the corners of the Public Land Survey System and the parcels are mapped from available records which may not precisely fit field conditions. Brown County is not responsible for any inaccuracies.

This map was created by the Brown County Survey Department with funding provided by the Village of Bellevue, Brown County and the Wisconsin Land Information Program.

Scale 1" = 100'

0 100

Village of Bellevue

Brown County Plot Date: 4/22/08

RPL Office Drafter: T LESLIE

63

(See SHEET 41)

8.700 AC

B-349-122
1812099
34,100 SF

B-349-123
J27432-32
34,100 SF

B-349-124
J27309-30
34,100 SF

B-349-125
1833601
34,100 SF

B-349-129
J18927-59
434,955 SF

LOT 1
CSM 9281

B-370-7
J25285-11
41,351 SF

B-349-101
J20956-56
30,056 SF

B-349-102
1811132
51,605 SF

B-349-103

B-349-104
J24960-47
29,998 SF

B-349-105
1745288
30,504 SF

B-349-106
1790132
29,496 SF

B-349-107
1585867
30,000 SF

B-349-108
J26223-51
42,810 SF

B-349-109
J26223-51
42,810 SF

B-349-110
J26399-13
36,000 SF

B-266-4

PARK

COMMERCIAL WY

VAN BUREN

TIME KILN

155.00′ 310.00′ 155.00′ 155.00′ 155

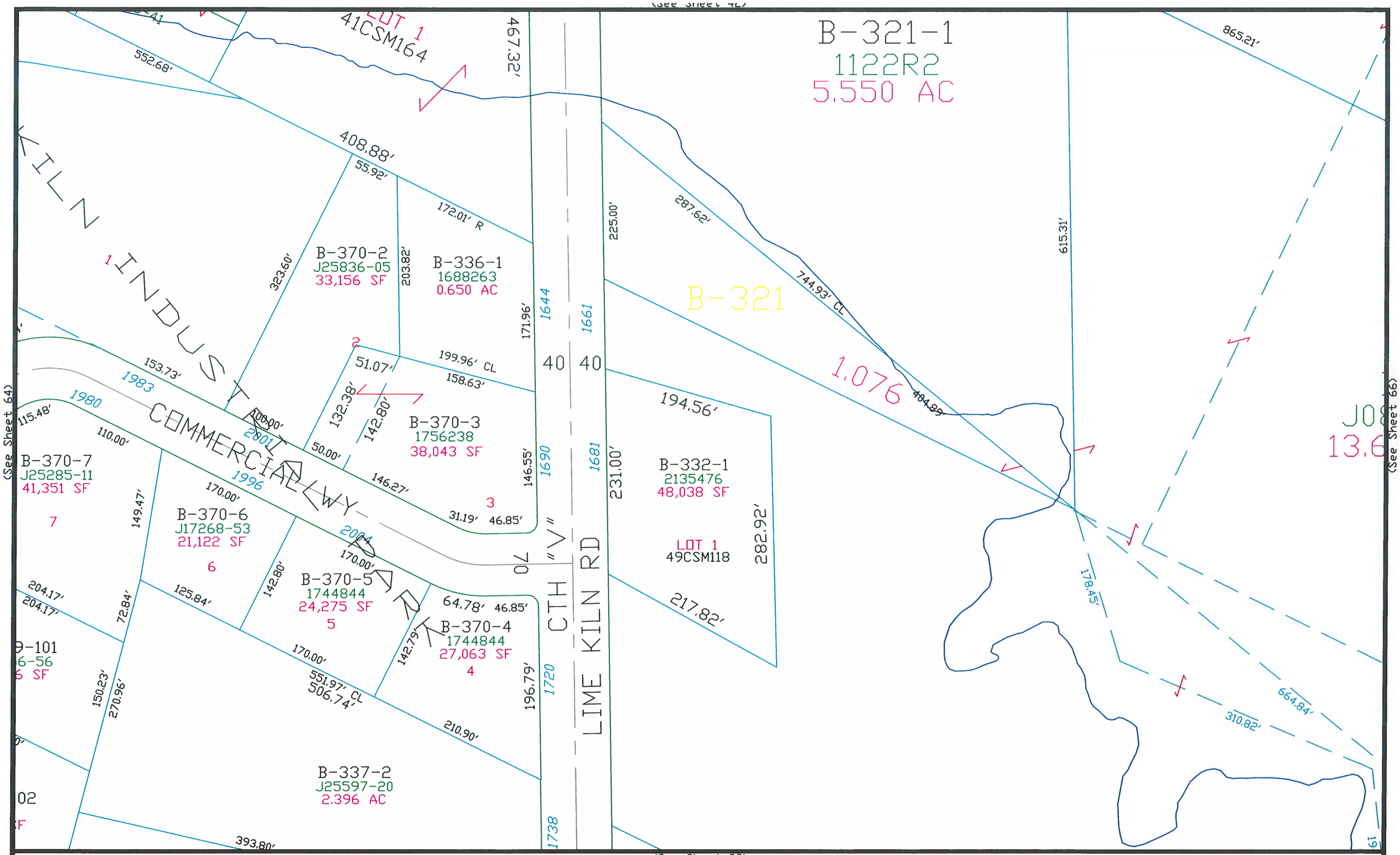

This is a compilation of records and data located in various county offices and is to be used for reference purposes only. The map is controlled by the field measurements between the corners of the Public Land Survey System and the parcels are mapped from available records which may not precisely fit field conditions. Brown County is not responsible for any inaccuracies.

This map was created by the Brown County Survey Department with funding provided by the Village of Bellevue, Brown County and the Wisconsin Land Information Program.

Scale 1" = 100'

0 100

Village of Bellevue

Brown County Plot Date: 3/17/09

RPL Office Drafter: T LESLIE

65

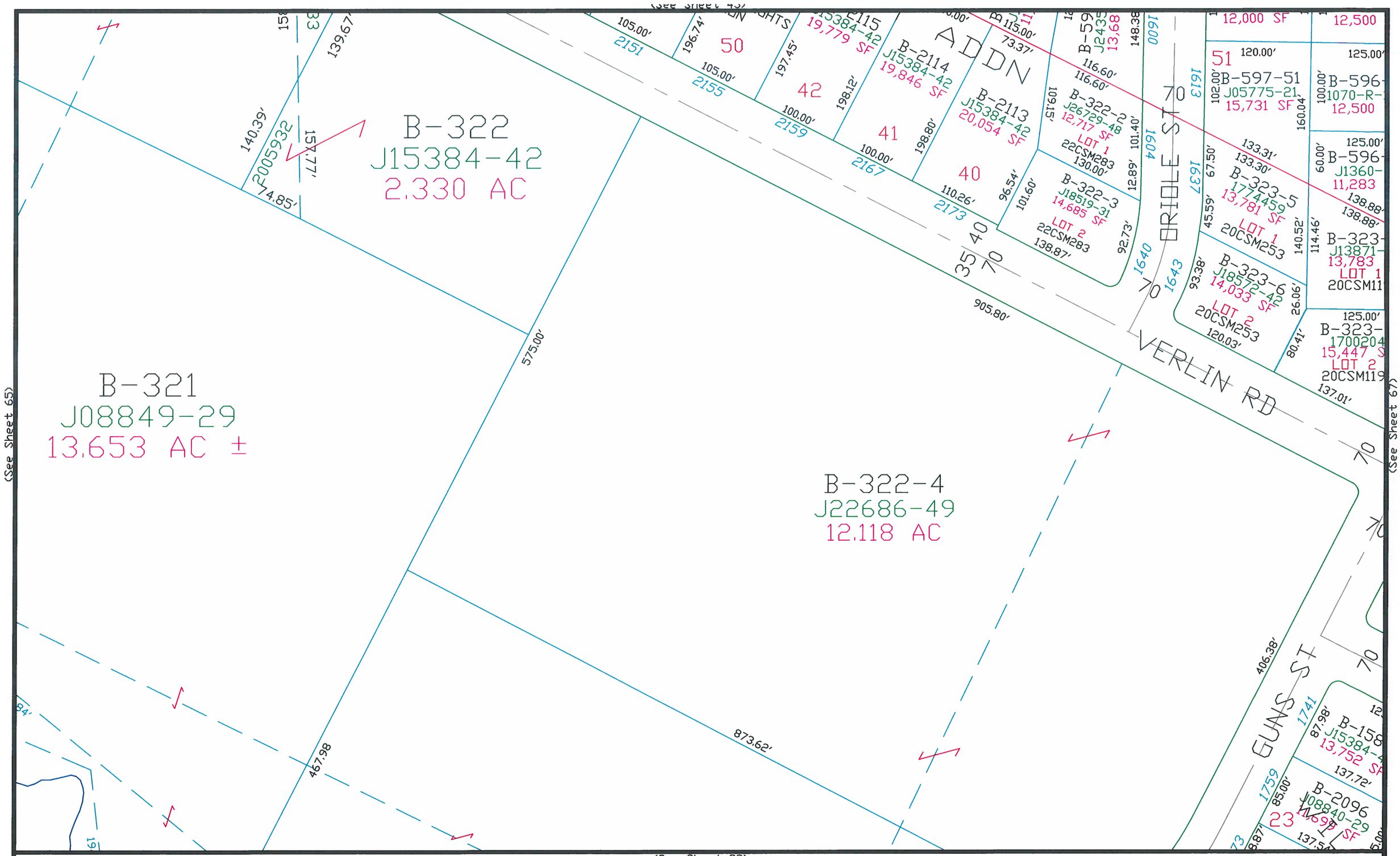

This is a compilation of records and data located in various county offices and is to be used for reference purposes only. The map is controlled by the field measurements between the corners of the Public Land Survey System and the parcels are mapped from available records which may not precisely fit field conditions. Brown County is not responsible for any inaccuracies.

This map was created by the Brown County Survey Department with funding provided by the Village of Bellevue, Brown County and the Wisconsin Land Information Program.

Scale 1" = 100'

0 100

Village of Bellevue

Brown County Plot Date: 3/17/09

RPL Office Drafter: T LESLIE

66

(See Sheet 44)

(See Sheet 66)

(See Sheet 68)

(See Sheet 90)

MOONRISE CT
GUNS ST
LYNWOOD LN
SUB
CTH "JJ"
VERLIN RD
CREEK
KAYLEE CI
HAZEN RD
BRO
SUNNYSIG

B-596-4 J08699-24 36,879 SF
B-596-3 J02520-10 16,225 SF
B-596-11 1070-R-184 12,500 SF
B-596-12 J1360-44 11,283 SF
B-596-1 J26199-58 16,321 SF
B-596-2 1065-R-365 13,549 SF
B-323-3 J13871-18 13,783 SF LOT 1 20CSM119
B-323-4 1700204 15,447 SF LOT 2 20CSM119
B-350-5 J25597-41 15,591 SF
B-350-4 J25708-48 26,742 SF
B-350-10 J03009-37 14,416 SF
B-350-9 J20610-54 14,857 SF
B-350-8 J17326-53 12,665 SF
B-350-3 J21549-53 17,622 SF
B-350-2 J27545-22 19,025 SF
B-350-7 J01457-41 11,700 SF
B-350-6 1544930 13,262 SF
B-350-15 1729258 16,161 SF
B-350-16 J07897-26 16,829 SF
B-350-17 J18605-39 21,873 SF
B-350-18 J12239-13 25,323 SF
B-350-19 1563936 30,549 SF
B-350-20 J01144-28 28,355 SF
B-99-9 J22767-12 16,729 SF LOT 1 6CSM527
B-99-10 1698444 11,097 SF LOT 3 6CSM527
B-99-2 1625728 20,628 SF LOT 4 6CSM527
B-99-2-1 J2824-18 12,560 SF
B-99-6 J01863-22 0.521 AC
B-99-8 1645633 56,585 SF OUTLOT 1 36CSM57
B-99-1 1536912 16,847 SF LOT 1 36CSM57
B-1570 1049R45 57,541 SF LOT 1 CSM 9366
B-1569 J15384-42 19,411 SF
B-1568 J15384-42 28,485 SF
B-1567 J15384-42 28,017 SF
B-1566 1789441 12,547 SF
B-1571 J15384-42 14,232 SF
B-1572 J15384-42 11,686 SF
B-1573 1790697 11,704 SF
B-1574 J15384-42 11,858 SF
B-1575 J15384-42 12,809 SF
B-1576 J15384-42 15,048 SF
B-1577 J15384-42 27,049 SF LOT 1 46CSM351
B-1578 J15384-42 31,826 SF LOT 2 46CSM351
B-1587 J15384-42 13,752 SF
B-1586 J15384-42 5384-42 650
B-2096 J08840-29 14,697 SF

This is a compilation of records and data located in various county offices and is to be used for reference purposes only. The map is controlled by the field measurements between the corners of the Public Land Survey System and the parcels are mapped from available records which may not precisely fit field conditions. Brown County is not responsible for any inaccuracies.

This map was created by the Brown County Survey Department with funding provided by the Village of Bellevue, Brown County and the Wisconsin Land Information Program.

Scale 1" = 100'

Village of Bellevue

Brown County Plot Date: 9/9/2021
RPL Office Drafter: C MILLER

67

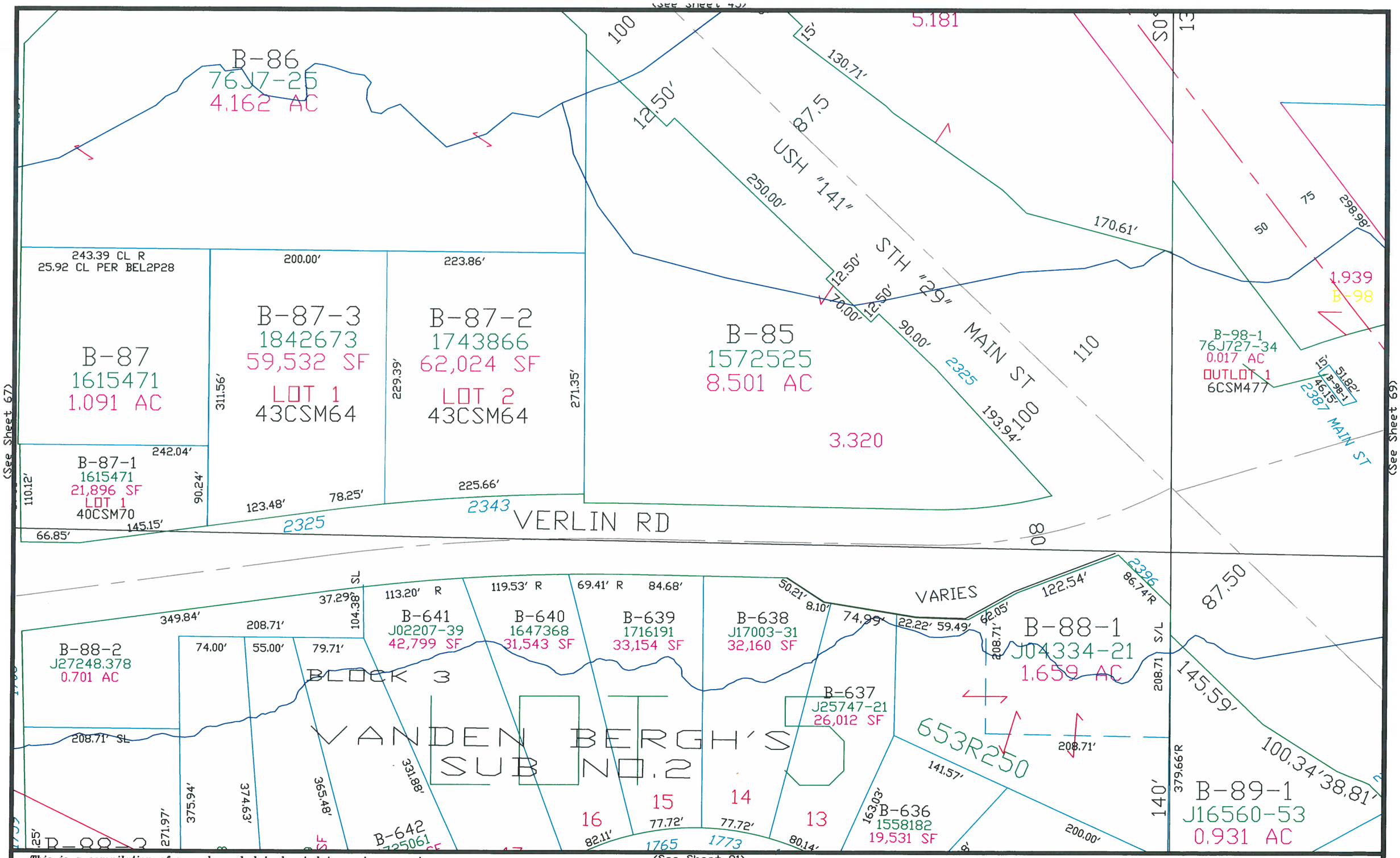

This is a compilation of records and data located in various county offices and is to be used for reference purposes only. The map is controlled by the field measurements between the corners of the Public Land Survey System and the parcels are mapped from available records which may not precisely fit field conditions. Brown County is not responsible for any inaccuracies.

This map was created by the Brown County Survey Department with funding provided by the Village of Bellevue, Brown County and the Wisconsin Land Information Program.

Scale 1" = 100'

Village of Bellevue

Brown County Plot Date: 2/9/10

RPL Office Drafter: D PHELPS

68

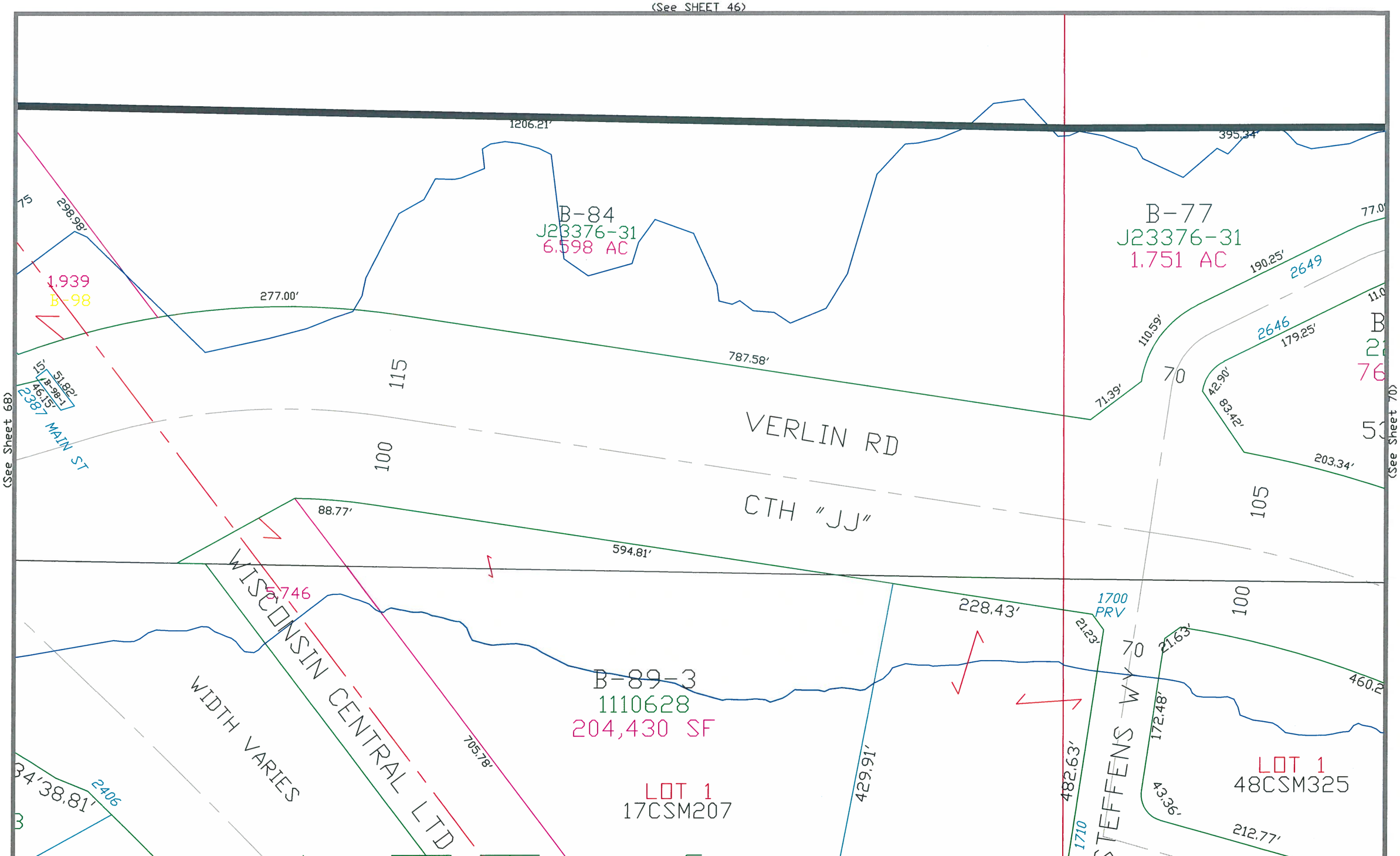

This is a compilation of records and data located in various county offices and is to be used for reference purposes only. The map is controlled by the field measurements between the corners of the Public Land Survey System and the parcels are mapped from available records which may not precisely fit field conditions. Brown County is not responsible for any inaccuracies.

This map was created by the Brown County Survey Department with funding provided by the Village of Bellevue, Brown County and the Wisconsin Land Information Program.

Scale 1" = 100'

0 100

Village of Bellevue

Brown County Plot Date: 3/18/2021

RPL Office Drafter: C MILLER

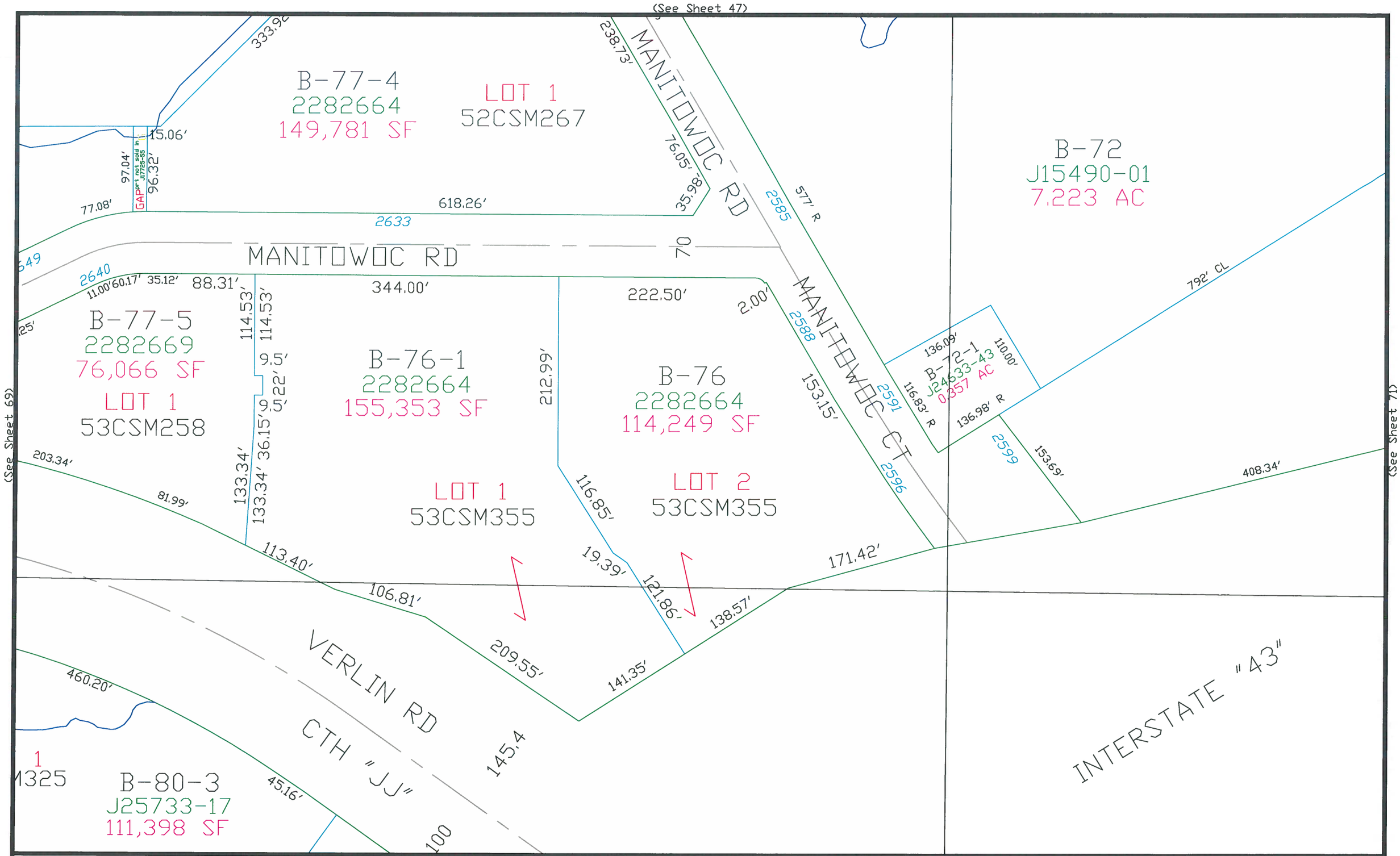

This is a compilation of records and data located in various county offices and is to be used for reference purposes only. The map is controlled by the field measurements between the corners of the Public Land Survey System and the parcels are mapped from available records which may not precisely fit field conditions. Brown County is not responsible for any inaccuracies.

This map was created by the Brown County Survey Department with funding provided by the Village of Bellevue, Brown County and the Wisconsin Land Information Program.

Scale 1" = 100'

0 100

Village of Bellevue

Brown County Plot Date: 6/16/08

RPL Office Drafter: T LESLIE

70

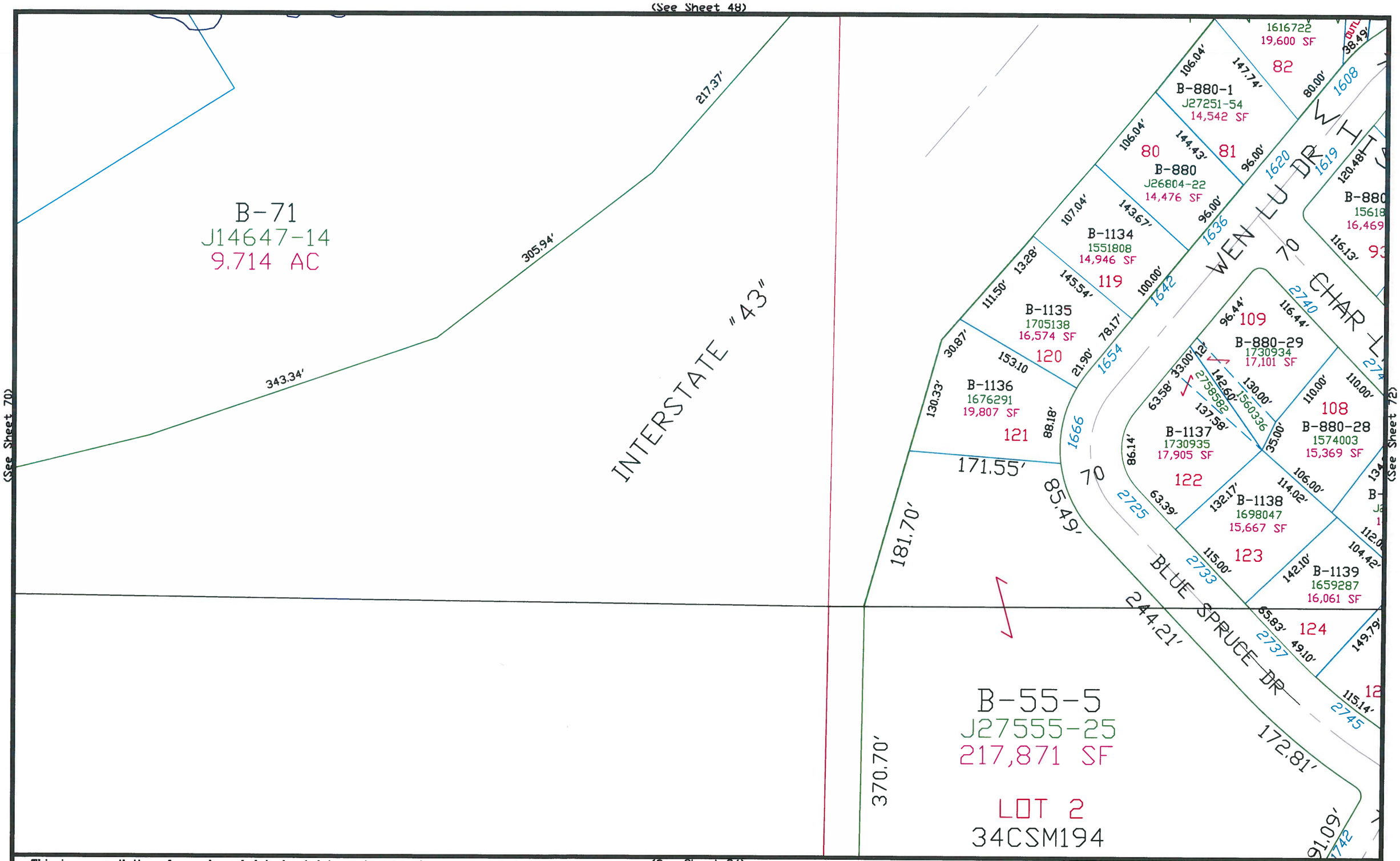

This is a compilation of records and data located in various county offices and is to be used for reference purposes only. The map is controlled by the field measurements between the corners of the Public Land Survey System and the parcels are mapped from available records which may not precisely fit field conditions. Brown County is not responsible for any inaccuracies.

This map was created by the Brown County Survey Department with funding provided by the Village of Bellevue, Brown County and the Wisconsin Land Information Program.

Scale 1" = 100'

0 100

Village of Bellevue

Brown County Plot Date: 10/18/2016

RPL Office Drafter: T LESLIE

71

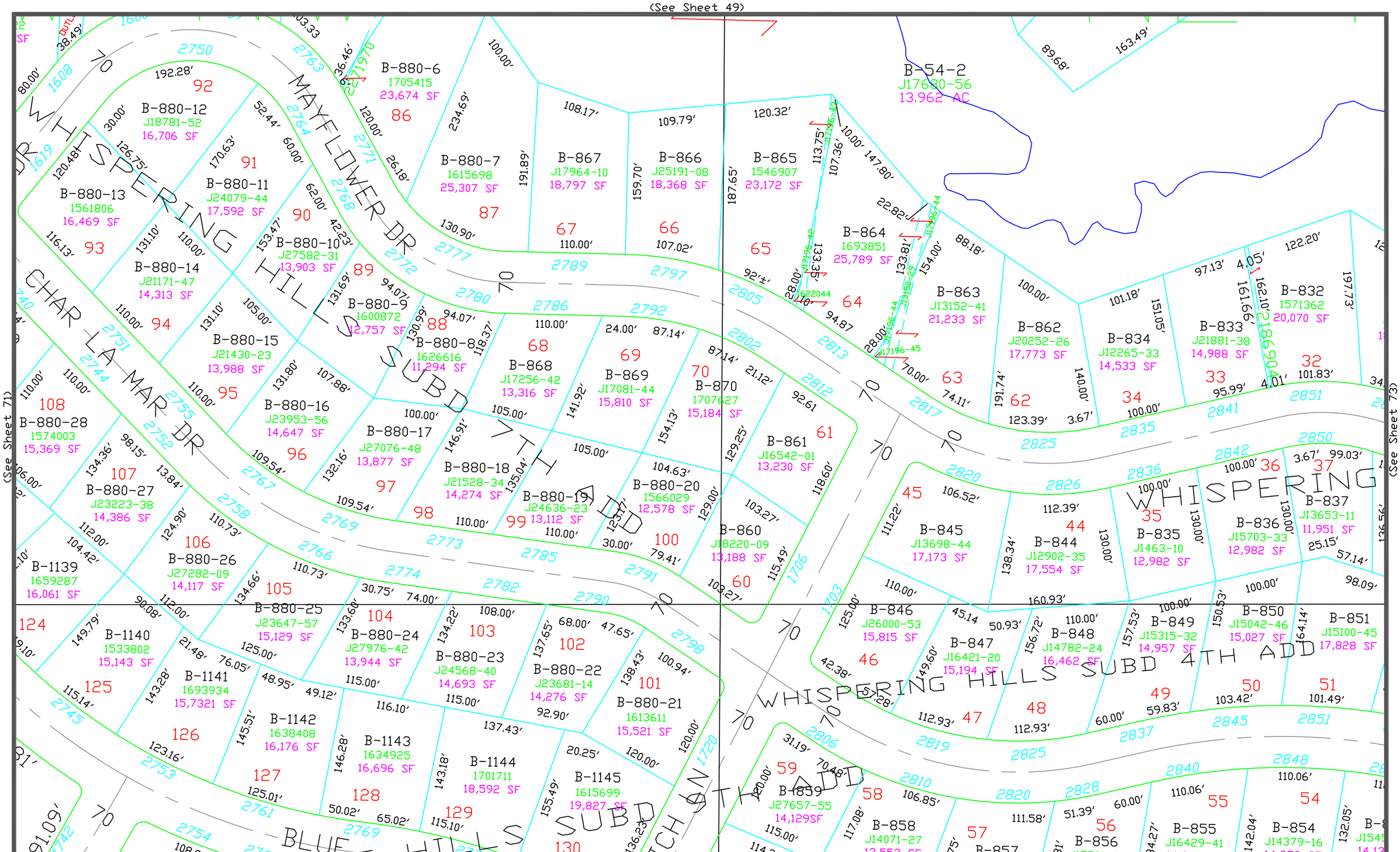

This is a compilation of records and data located in various county offices and is to be used for reference purposes only. The map is controlled by the field measurements between the corners of the Public Land Survey System and the parcels are mapped from available records which may not precisely fit field conditions. Brown County is not responsible for any inaccuracies.

This map was created by the Brown County Survey Department with funding provided by the Village of Bellevue, Brown County and the Wisconsin Land Information Program.

Scale 1" = 100'

0 100

Village of Bellevue

Brown County Plot Date: 5/8/2023

RPL Office Drafter: T LESLIE

72

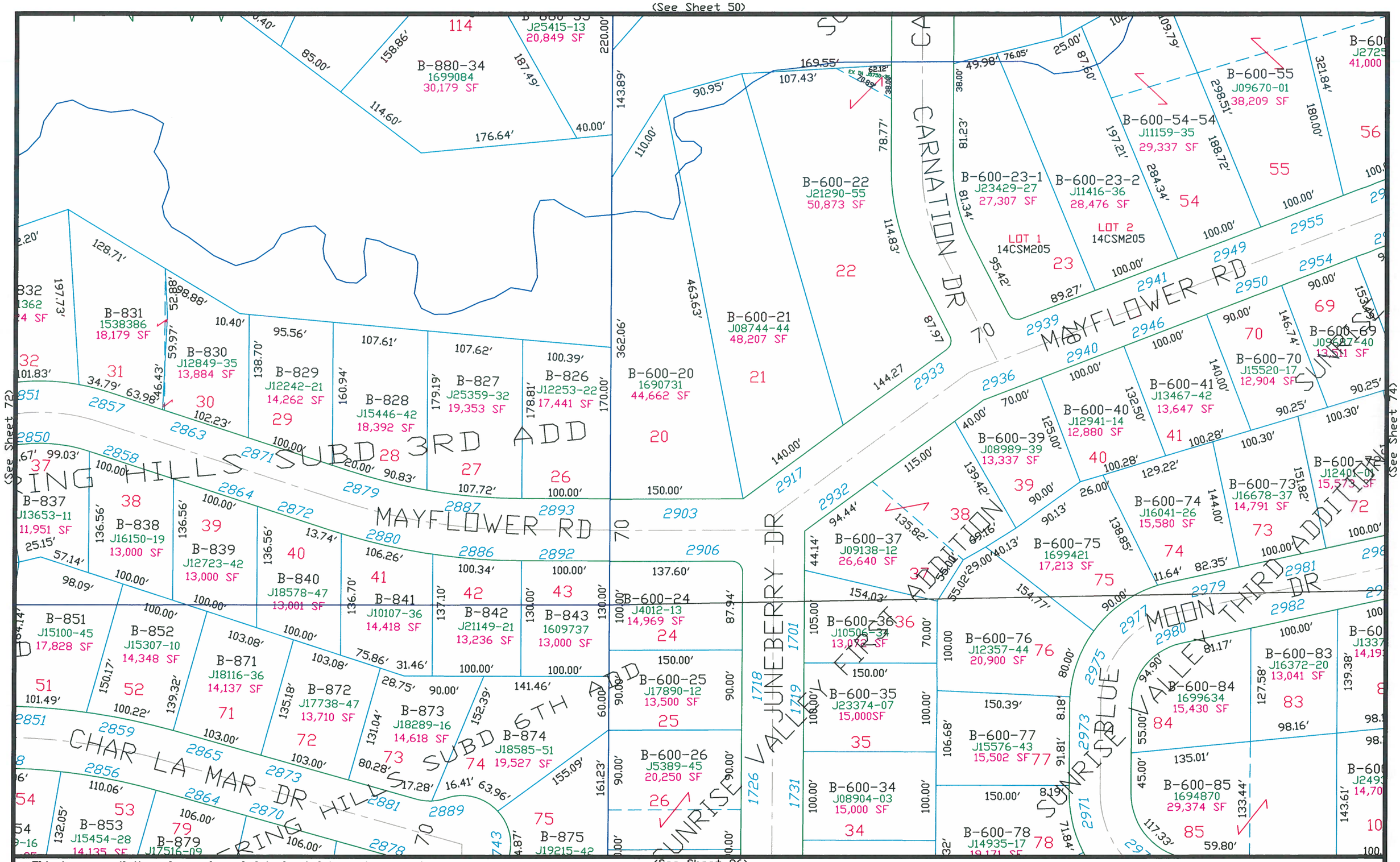

This is a compilation of records and data located in various county offices and is to be used for reference purposes only. The map is controlled by the field measurements between the corners of the Public Land Survey System and the parcels are mapped from available records which may not precisely fit field conditions. Brown County is not responsible for any inaccuracies.

This map was created by the Brown County Survey Department with funding provided by Bellevue, Brown County and the Wisconsin Land Information Program.

Scale 1" = 100'

0 100

Village of Bellevue 73

Brown County Plot Date: 3/3/2004

RPL Office Drafter: P. Ford

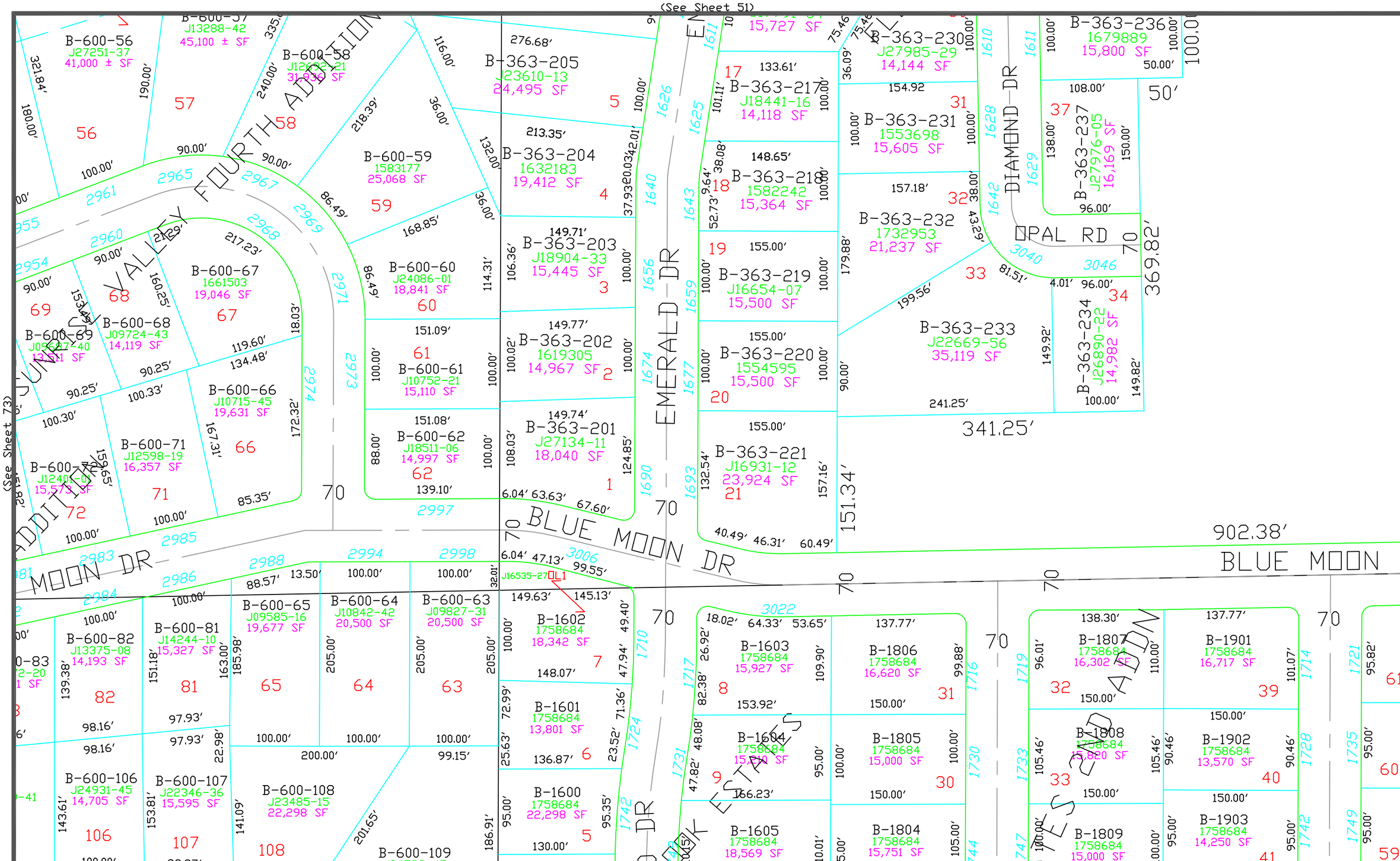

This is a compilation of records and data located in various county offices and is to be used for reference purposes only. The map is controlled by the field measurements between the corners of the Public Land Survey System and the parcels are mapped from available records which may not precisely fit field conditions. Brown County is not responsible for any inaccuracies.

This map was created by the Brown County Survey Department with funding provided by the Village of Bellevue, Brown County and the Wisconsin Land Information Program.

Scale 1" = 100'

0 100

Village of Bellevue

Brown County Plot Date: 5/10/2022

RPL Office Drafter: C MILLER

74

(See Sheet 52)

(See Sheet 74)

(See Sheet 76)

ONTARIO RD

446.37′

172.72′ 28.71′

MOON DR

WHISPERING WILLOW 8TH ADDN

LAZY OAK CT

WHISPERING WILLOW 8TH ADDN

B-2532 1758683 11,761 SF 84.02′ 140.11′

B-2533 1758683 12,460 SF 89.00′ 140.11′

B-2534 1758683 12,460 SF 89.00′ 140.11′

B-2530 1758683 11,760 SF 84.00′ 140.00′

B-2529 1758683 12,040 SF 86.00′ 140.00′

B-2531 1758683 11,763 SF 140.00′

B-2841 2944766 8,673 SF

B-2842 2944766 15,370 SF

B-2843 2944766 7,722 SF

B-2844 2944766 6,727 SF

B-2845 2944766 12,655 SF

B-2846 2944766 10,601 SF

B-2847 2944766 8,573 SF

B-2848 2944766 8,078 SF

B-2849 2944766 6,981 SF

B-2850 2944766 7,163 SF

B-2851 2944766 7,345 SF

B-2852 2944766 7,576 SF

B-2853 2944766 8,388 SF

B-2854 2944766 9,337 SF

B-2837 2944766 20,925 SF

B-2838 2944766 14,390 SF

B-2839 2944766 14,131 SF

B-2840 2944766 14,354 SF

B-3024 3055405 7,118 SF

B-3025 3055405 7,300 SF

B-3026 3055405 9,785 SF

2944766
171,754 SF±
OUTLOT 6

B-36-1
671R314
161,660 SF

LOT 1
44CSM309

718.15′

270.00′

479.34′

360.08′

250.08′

250.86′

276.20′

403.22′

278.92′

465.

B-2607 2816502 21,277 SF

B-2608 2816502 13,080 SF

B-2609 2816502 10,800 SF

B-2610 2816502 10,800 SF

B-2606 2816502 15,871 SF

B-2605 2816502 15,825 SF

B-2604 2816502 18,843 SF

B-2616 2816502 13,409 SF

B-2615 2816502 17,398 SF

B-2617 2816502 12,352 SF

B-1923 1758684 16,294 SF

B-1922 1758684 14,250 SF

B-1921 1758684 14,250 SF

B-2060 1758684 18,705 SF

B-2061 1758684 15,851 SF

B-2062 1758684 15,829 SF

B-2681 UNIT 6

B-2682 UNIT 7

ADDN

567.34′

161′±

95′±

73′±

(See Sheet 98)

This is a compilation of records and data located in various county offices and is to be used for reference purposes only. The map is controlled by the field measurements between the corners of the Public Land Survey System and the parcels are mapped from available records which may not precisely fit field conditions. Brown County is not responsible for any inaccuracies.

This map was created by the Brown County Survey Department with funding provided by the Village of Bellevue, Brown County and the Wisconsin Land Information Program.

Scale 1" = 100'

0 100

Village of Bellevue

Brown County Plot Date: 2/15/2024
RPL Office Drafter: T LESLIE

(See Sheet 53)

(See Sheet 75)

(See Sheet 77)

204.

3.92'

B-2536-1
1758683
365,942 SF±

716.77'

OUTLOT 1
58CSM201

672.84'

188.17'

353.24'

150.00'

100.00'

2637773

150.00'

100.00'

567.34'

500.03'

322.23'

198.30'

3.92'

80.00'

115.41'

133.46'

B-2610
2816502
10,800 SF

135.00'

B-2611
2816502
12,763 SF

144.47'

B-2612
2816502
23,996 SF

129.20'

17

18

19

80.00'

53.14'

19.61'

59.87'

142.68'

3124

3120

3116

3127

95'

70.92'

3112

62.44'

20

B-2613
2816502
18,200 SF

207.50'

22

3119

81.49'

51.70'

47.03'

21

172.71'

B-2615
2816502
17,398 SF

B-2614

B-37-1
1883753
21.059 AC

(See Sheet 99)

This is a compilation of records and data located in various county offices and is to be used for reference purposes only. The map is controlled by the field measurements between the corners of the Public Land Survey System and the parcels are mapped from available records which may not precisely fit field conditions. Brown County is not responsible for any inaccuracies.

This map was created by the Brown County Survey Department with funding provided by the Village of Bellevue, Brown County and the Wisconsin Land Information Program.

Scale 1" = 100'

0 100

Village of Bellevue

Brown County Plot Date: 3/19/2018
RPL Office Drafter: R DUCKART

(See Sheet 54)

(See Sheet 76)

S. HURON RD

CTH "EA"

VARI

600.00

400.78'

1163.37'

1740

VARIES

300.00'

(See Sheet 78)

(See Sheet 100)

This is a compilation of records and data located in various county offices and is to be used for reference purposes only. The map is controlled by the field measurements between the corners of the Public Land Survey System and the parcels are mapped from available records which may not precisely fit field conditions. Brown County is not responsible for any inaccuracies.

This map was created by the Brown County Survey Department with funding provided by the Village of Bellevue, Brown County and the Wisconsin Land Information Program.

Scale 1" = 100'

0 100

Village of Bellevue

Brown County Plot Date: 1/29/2021

RPL Office Drafter: C MILLER

(See Sheet 55)

632.00'

40

B-27-1
198D105
202,957 SF
LOT 1
40CSM234

304.10'

371.49'

ERIE RD

472.25'

67.39'

159.75'

1662

(See Sheet 77)

(See Sheet 79)

(See Sheet 101)

This is a compilation of records and data located in various county offices and is to be used for reference purposes only. The map is controlled by the field measurements between the corners of the Public Land Survey System and the parcels are mapped from available records which may not precisely fit field conditions. Brown County is not responsible for any inaccuracies.

This map was created by the Brown County Survey Department with funding provided by Bellevue, Brown County and the Wisconsin Land Information Program.

Scale 1" = 100'
0 100

Village of Bellevue

Brown County Plot Date: 3/3/2004
RPL Office Drafter: P. Ford

(See Sheet 56)

12.7

40

ERIE RD

B-11
1537599
29.731 AC

(See Sheet 78)

1662

40

460'

B-1
J083
4.25

(See Sheet 102)

(See Sheet 80)

This is a compilation of records and data located in various county offices and is to be used for reference purposes only. The map is controlled by the field measurements between the corners of the Public Land Survey System and the parcels are mapped from available records which may not precisely fit field conditions. Brown County is not responsible for any inaccuracies.

This map was created by the Brown County Survey Department with funding provided by Bellevue, Brown County and the Wisconsin Land Information Program.

Scale 1" = 100'
0 100

Village of Bellevue

Brown County Plot Date: 3/3/2004
RPL Office Drafter: P. Ford

(See Sheet 57)

13.463 AC

885.6' TO S/L

B-9-2
728R536
2.933 AC

150'

885.6' TO S/L

150'

33 35

1598

1599

235.91'

420.33 S/L

385.30'

B-3-7
J17210-55
158,955 S

677

33 35

66

613.0

B-3
J1226
1.996

1645

150.00'

613'

B-3
J0227
2.859

1679

220'

612.65'

B-9
J12723-01
9.618 AC

403.11'

B-14-1
J08350-28
5.292 AC

460'

1703

150.00'

612.65'

B-5
990R4
1.997

1723

50.00'

B-5
J1092

(See Sheet 79)

(See Sheet 81)

(See Sheet 103)

This is a compilation of records and data located in various county offices and is to be used for reference purposes only. The map is controlled by the field measurements between the corners of the Public Land Survey System and the parcels are mapped from available records which may not precisely fit field conditions. Brown County is not responsible for any inaccuracies.

This map was created by the Brown County Survey Department with funding provided by the Village of Bellevue, Brown County and the Wisconsin Land Information Program.

Scale 1" = 100'

0 100

Village of Bellevue

Brown County Plot Date: 1/25/2019

RPL Office Drafter: C MILLER

80

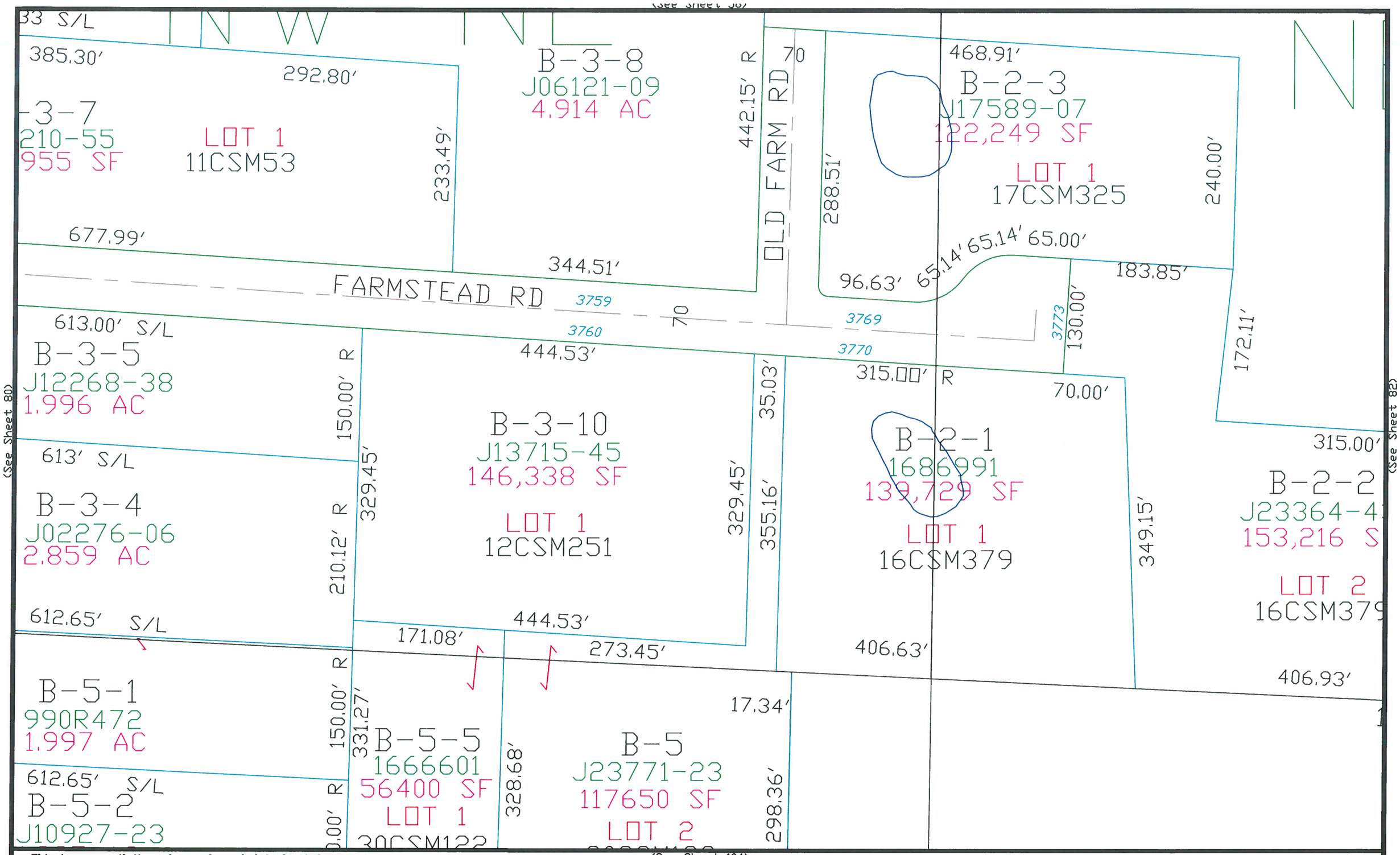

This is a compilation of records and data located in various county offices and is to be used for reference purposes only. The map is controlled by the field measurements between the corners of the Public Land Survey System and the parcels are mapped from available records which may not precisely fit field conditions. Brown County is not responsible for any inaccuracies.

This map was created by the Brown County Survey Department with funding provided by the Village of Bellevue, Brown County and the Wisconsin Land Information Program.

Scale 1" = 100'

0 100

Village of Bellevue

Brown County Plot Date: 7/15/09

RPL Office Drafter: T LESLIE

81

NE+NE

B-1
J11308-18
19.225 AC

315.00'

PCL/L UNCERTAIN

300.00'

-2-2
364-43
216 SF

T 2
SM379

6.93'

1426.61'

(See Sheet 81)

(See Eaton)

(See Sheet 105)

This is a compilation of records and data located in various county offices and is to be used for reference purposes only. The map is controlled by the field measurements between the corners of the Public Land Survey System and the parcels are mapped from available records which may not precisely fit field conditions. Brown County is not responsible for any inaccuracies.

This map was created by the Brown County Survey Department with funding provided by the Village of Bellevue, Brown County and the Wisconsin Land Information Program.

Scale 1" = 100'
0 100

Village of Bellevue

Brown County Plot Date: 7/15/09
RPL Office Drafter: T LESLIE

82

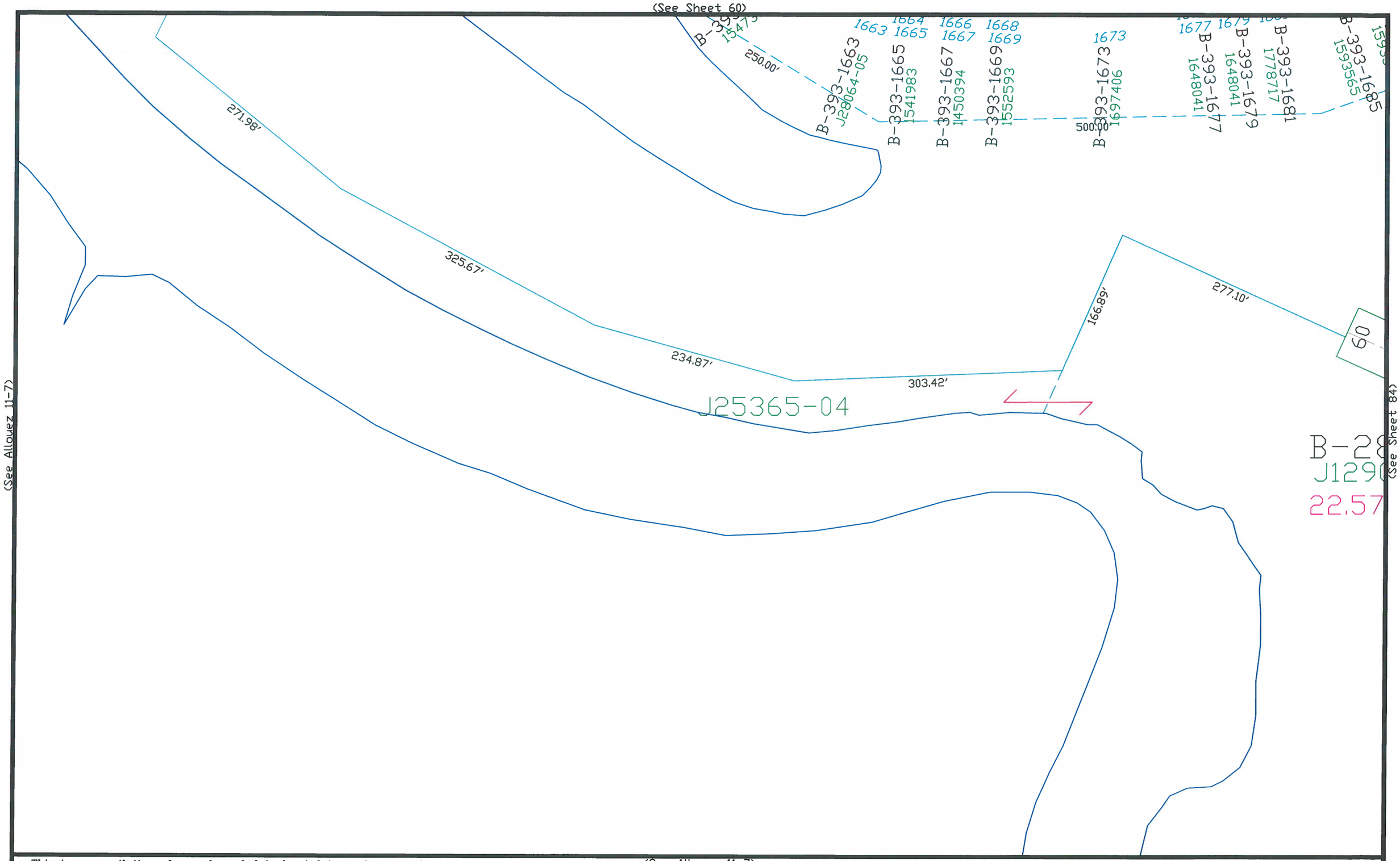

This is a compilation of records and data located in various county offices and is to be used for reference purposes only. The map is controlled by the field measurements between the corners of the Public Land Survey System and the parcels are mapped from available records which may not precisely fit field conditions. Brown County is not responsible for any inaccuracies.

This map was created by the Brown County Survey Department with funding provided by Bellevue, Brown County and the Wisconsin Land Information Program.

Scale 1" = 100'

0 100

Village of Bellevue

Brown County Plot Date: 3/3/2004

RPL Office Drafter: P. Ford

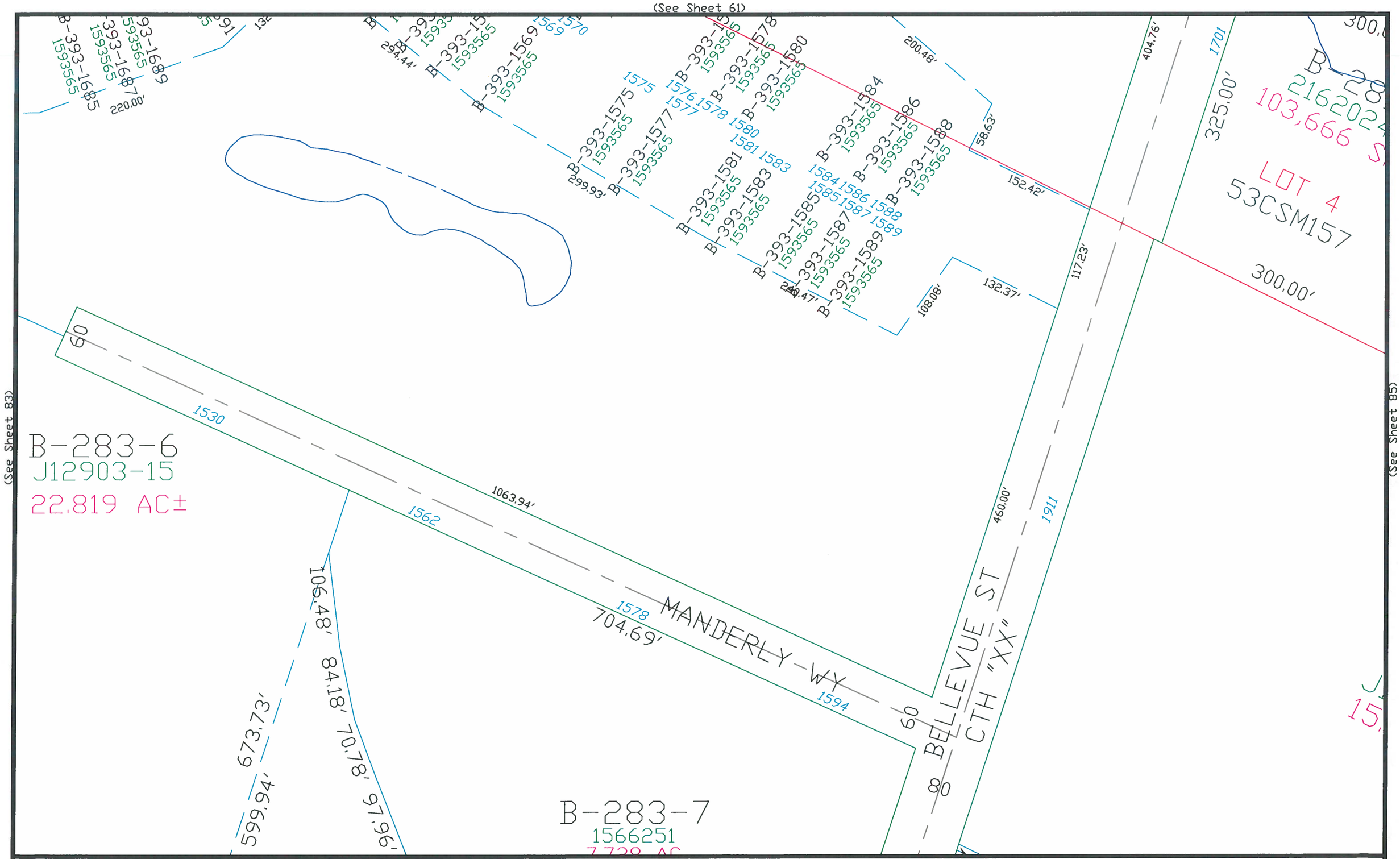

This is a compilation of records and data located in various county offices and is to be used for reference purposes only. The map is controlled by the field measurements between the corners of the Public Land Survey System and the parcels are mapped from available records which may not precisely fit field conditions. Brown County is not responsible for any inaccuracies.

This map was created by the Brown County Survey Department with funding provided by the Village of Bellevue, Brown County and the Wisconsin Land Information Program.

Scale 1" = 100'

0 100

Village of Bellevue

Brown County Plot Date: 11/29/07

RPL Office Drafter: T LESLIE

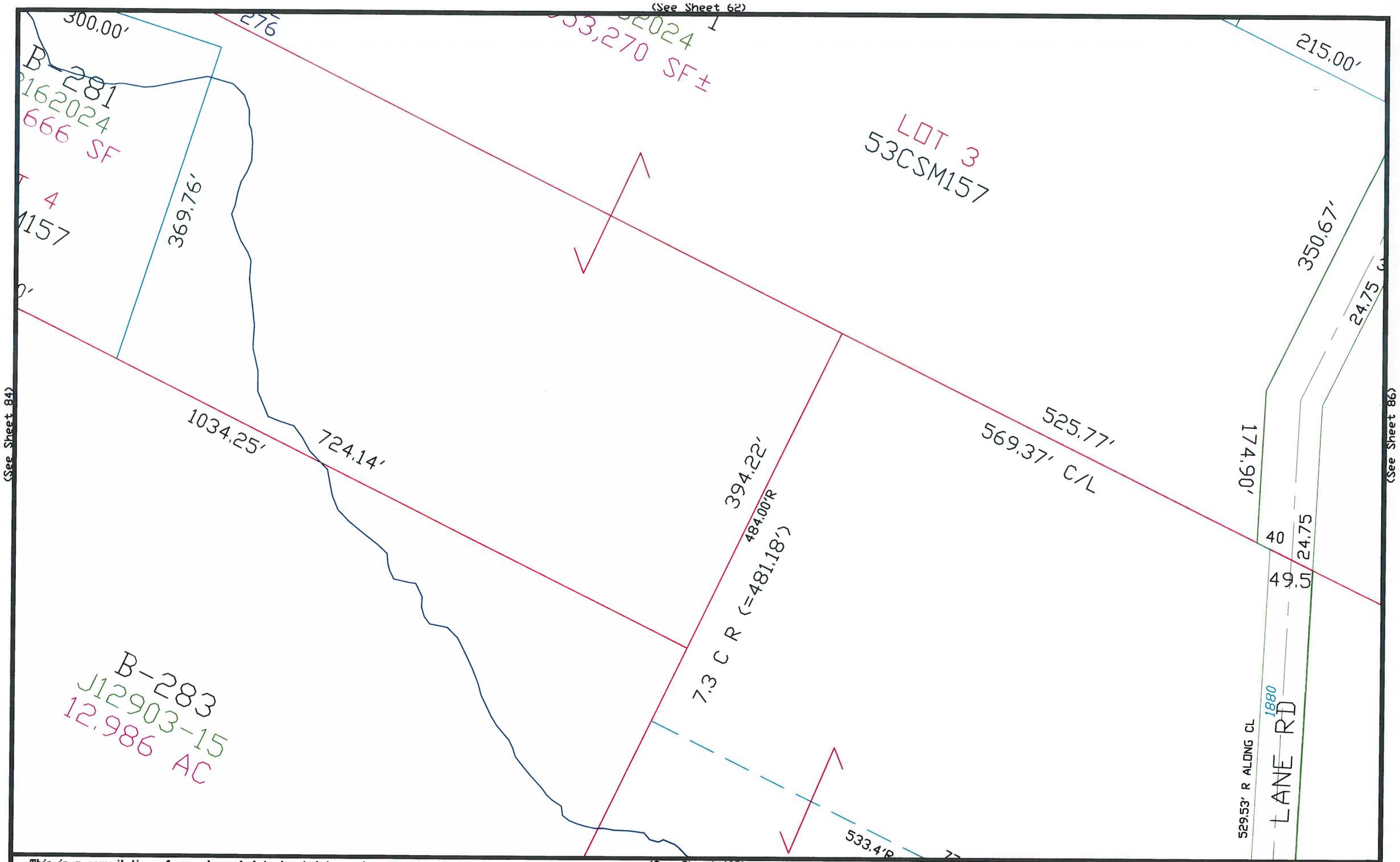

This is a compilation of records and data located in various county offices and is to be used for reference purposes only. The map is controlled by the field measurements between the corners of the Public Land Survey System and the parcels are mapped from available records which may not precisely fit field conditions. Brown County is not responsible for any inaccuracies.

This map was created by the Brown County Survey Department with funding provided by the Village of Bellevue, Brown County and the Wisconsin Land Information Program.

Scale 1" = 100'
0 100

Village of Bellevue
Brown County Plot Date: 10/23/2015
RPL Office Drafter: D PHELPS

85

(See Sheet 63)

FIRE LANE DR

B-278-2
1818235
43,162 SF
LOT 2
42CSM38

LOT 1
16CSM181

B-278-3
1818235
303,828 SF
LOT 1
42CSM38

1808
1808A
1808B
1808C
1808D
1808E
1809
1816
1811
1830
1845
1851

B-278-4
J19022-00
57,600 SF
LOT 1
27CSM25

LOT 2
27CSM25

B-278-6
J23681-41
44,400 SF
LOT 1
47CSM144

LOT 1
15CSM247

B-226-3
1569625
80,031 SF
LOT 1
13CSM35

35.00'
245.00'
172.05'
344.70'
172.65'
250.00'
250.00'
250.00'
324.40'
166.10'
153.72'
283.21'
130.00'
145.00'
100.00'
100.00'
240.00'
100.00'
240.00'
100.00'
60.00'
10.00'
120.00'
240.00'
250.00'
180.00'
245.00'
909.10'

40
40
50
50
40
49.5

(See Sheet 85)
(See Sheet 87)
(See Sheet 109)

This is a compilation of records and data located in various county offices and is to be used for reference purposes only. The map is controlled by the field measurements between the corners of the Public Land Survey System and the parcels are mapped from available records which may not precisely fit field conditions. Brown County is not responsible for any inaccuracies.

This map was created by the Brown County Survey Department with funding provided by Bellevue, Brown County and the Wisconsin Land Information Program.

Scale 1" = 100'
0 100

Village of Bellevue

Brown County Plot Date: 3/3/2004
RPL Office Drafter: P. Ford

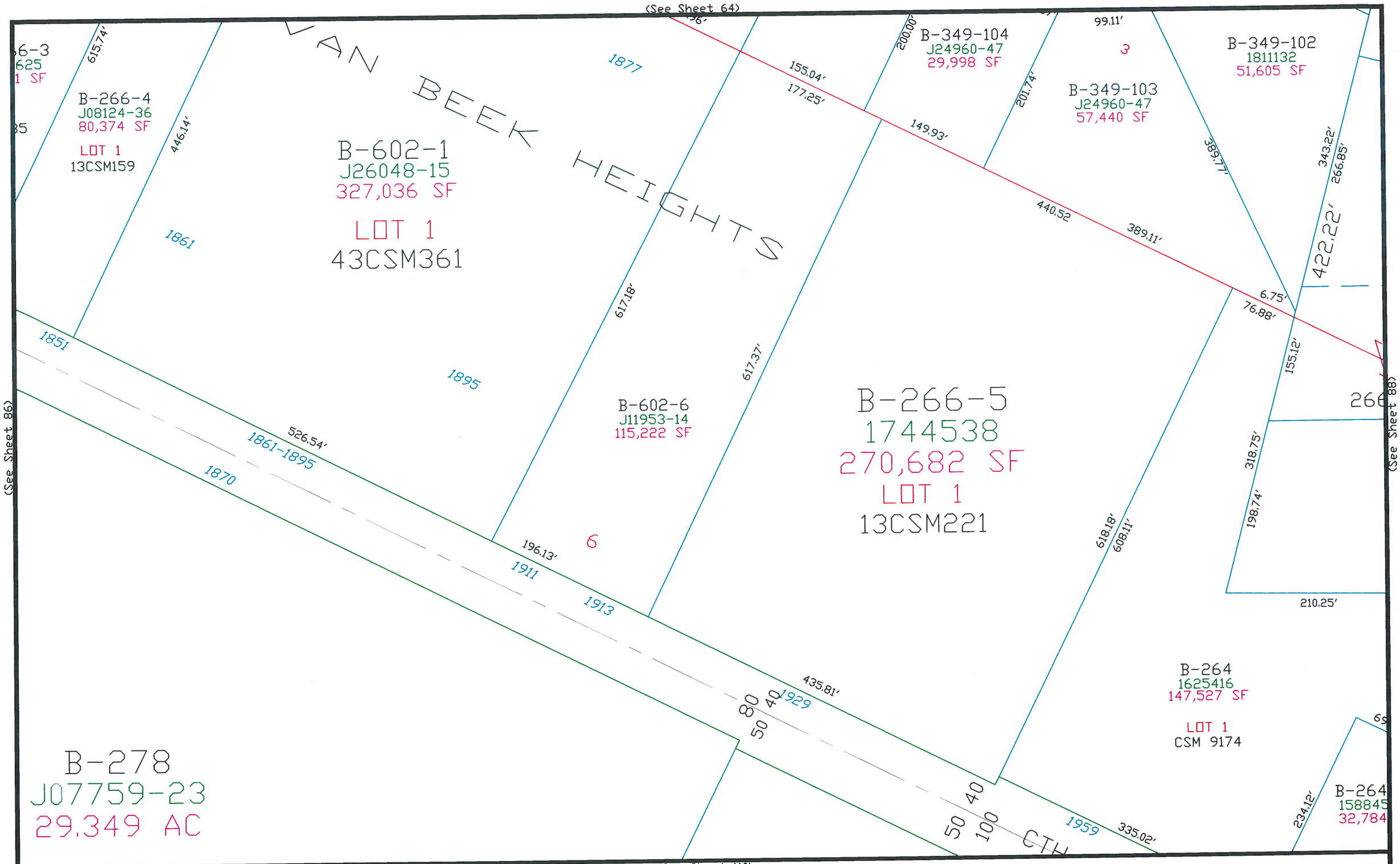

This is a compilation of records and data located in various county offices and is to be used for reference purposes only. The map is controlled by the field measurements between the corners of the Public Land Survey System and the parcels are mapped from available records which may not precisely fit field conditions. Brown County is not responsible for any inaccuracies.

This map was created by the Brown County Survey Department with funding provided by the Village of Bellevue, Brown County and the Wisconsin Land Information Program.

Scale 1" = 100'

0 100

Village of Bellevue

Brown County Plot Date: 5/12/2020

RPL Office Drafter: C MILLER

87

(See Sheet 65)

02
F

B-337-2
J25597-20
2.396 AC

393.80'
345.77'
179.22' CL
48.03'
23.87'
343.22'
266.85'
422.22'
158.40'

B-337-3
2719086
2.853 AC

B-337-5
1045 R406
0.722 AC

1738
1750
1796
1840
1856
1866

LIME-KILN-RD

632.70' CL
228.50'
337.19'
152.70'

B-337-4
2721565
1.208 AC

266.31'
364.66'
630.92'

B-264-6
J11045-26
128,478 SF

LOT 1
9CSM61

200.11'

676.64'
210.25'
466.64'
158.96'

B-264-4
J04073-10
2.709 AC

LOT 2
9CSM61

170.01'
69.17'
140.00'
10.84'
484.64'R

B-264-8
15884516
32,784SF

253.54'
182.98'

LOT 3
9CSM61

120.07'
228.82'

B-332
1742191
12.946 AC±

194.98'

(See Sheet 87)
(See Sheet 89)
(See Sheet 111)

This is a compilation of records and data located in various county offices and is to be used for reference purposes only. The map is controlled by the field measurements between the corners of the Public Land Survey System and the parcels are mapped from available records which may not precisely fit field conditions. Brown County is not responsible for any inaccuracies.

This map was created by the Brown County Survey Department with funding provided by the Village of Bellevue, Brown County and the Wisconsin Land Information Program.

Scale 1" = 100'
0 100

Village of Bellevue
Brown County Plot Date: 5/12/2020
RPL Office Drafter: C MILLER

(See Sheet 88)

(See Sheet 90)

(See Sheet 112)

B-322-1
J25522-13
9.700 AC±

194.98'
108.66'
111.24'
103.53'
499.99'
179.86'
232.86'
175.00'
156.09'
VARIES
335.00'
339.08'
95.57'
73'±
56±
49± 214.07'
147.00'
127.00'
168.76'
106.73'
20.53'
124.08'
188.80'
177.15'
74.50'
68.02'
50.31'
64'±R
24'±R
53'±R
24'±
170.85'
157.01'
240.71'
130.82'
130.62'
61.41'
125.74'
107.11'
100.44'
195.76'
181.0'
90.20'
89.28'
95.72'
102.07'
123.54'
171.18'
136.00'
139.90'
46.26'
44.00'
130.00'
100.00'
81.03'
18.97'
123.49'
87.92'
177.94'
90.02'
85.02'
215.19'
118.07'
132.00'
130.17'
103.18'
120.50'
136.78'
125.00'
100.00'
85.00'
137.72'
137.54'
172.12'
56.34'
28.87'

1759
1773
1785
1811
1823
1856
1861
1864
1870
1878
2316
2317
2310
2311
2306
2309
2303
2373103

B-2096
J08840-29
17,699 SF
23

B-2097
J08840-29
14,776 SF
24

B-2098
J08840-29
14,336 SF
25

B-2099
J08840-29
11,798 SF
26

27

B-2112
J08840-29
16,067 SF
39

B-2111
J08840-29
12,500 SF
38

B-2110
J08840-29
12,500 SF
37

B-2109
J08840-29
29,244 SF±
36

B-362-73-B
2166572
92,353 SF±

LOT 1
54CSM263

B-332-4
1742191
24,500 SF±
LOT 3
41CSM144

B-332-3
1742191
12,319 SF
LOT 2
41CSM144

B-332-2
1742191
13,679 SF
LOT 1
41CSM144

B-362-70
1572930
21,259 SF

B-362-73-A
1667427
31,600 SF±
OUTLOT 1

B-362-73
J26941-40

B-362-59
1550617

B-362-58
J25529-29
34,100 SF±

B-362-57
J24229-51
35,400 SF±

B-362-56
J25867-51
SF±

GUNS ST

KAYLEE CT

70

83

FARMINGTON SQ
2ND ADD

FARMINGTON

This is a compilation of records and data located in various county offices and is to be used for reference purposes only. The map is controlled by the field measurements between the corners of the Public Land Survey System and the parcels are mapped from available records which may not precisely fit field conditions. Brown County is not responsible for any inaccuracies.

This map was created by the Brown County Survey Department with funding provided by the Village of Bellevue, Brown County and the Wisconsin Land Information Program.

Scale 1" = 100'
0 100

Village of Bellevue

Brown County Plot Date: 3/17/09
RPL Office Drafter: T LESLIE

89

(See Sheet 67)

KAYLEE CI
WILLOW CREEK LN
KAYLEE CT
WILLOW CREEK TO HEIGHTS
HEIGHTS
COLLIER CT
WILLOW CREEK ESTATES
HAZEN RD
MARCH CT
DUDLEY SQUARE
DUDLEY SQUARE 1ST ADDN
WILLOW CREEK

B-2096 J08840-29 4,699 SF
B-1586 J15384-42 16,650 SF
B-1585 J15384-42 16,650 SF
B-1584 J15384-42 16,650 SF
B-1583 J15384-42 15,028 SF
B-1582 J08840-29 13,012 SF
B-2100 J08840-29 19,285 SF
B-2101 J08840-29 17,530 SF
B-2102 J08840-29 14,381 SF
B-2103 J08840-29 15,160 SF
B-1579 J15384-42 64,836 SF
B-1580 1790601 47,213 SF
B-1581 J0884-29 65,100 SF
B-2104 J08840-29 70,193 SF
B-2105 J08840-29 68,172 SF
B-2106 J08840-29 41,323 SF±
B-2107 J08840-29 50,353 SF±
B-2108 J08840-29 44,353 SF±
B-2109 J08840-29
B-1577 J15384-42 27,049 SF
LOT 1 46CSM351
LOT 2 46CSM351
31,826 SF
LOT 1 56CSM111
LOT 2 56CSM111
B-326-1 1721430 3.389 AC±
B-912 J01208-37 46,861 SF
B-326-3 J25753-36 16,171 SF
LOT 1 4CSM331
B-911 J16999-14 32,600 SF
B-910 J24231-54 16,291 SF
B-909 J26080-21 13,127 SF
B-908 J15493-30 21,498 SF
B-904 J14774-38 43,552 SF
LOT 1 18CSM351
B-905 1540796 34,441 SF
B-906 75-J-30-28 16,043 SF
B-907 J17186-18 17,061 SF
B-904-1 J13471-05 51,426 SF
LOT 2 18CSM351
B-659 1578014
B-660 J05333-12
B-684 J18451-11
B-8 360I 1.103

(See Sheet 89)
(See Sheet 91)
(See Sheet 113)

This is a compilation of records and data located in various county offices and is to be used for reference purposes only. The map is controlled by the field measurements between the corners of the Public Land Survey System and the parcels are mapped from available records which may not precisely fit field conditions. Brown County is not responsible for any inaccuracies.

This map was created by the Brown County Survey Department with funding provided by the Village of Bellevue, Brown County and the Wisconsin Land Information Program.

Scale 1" = 100'

Village of Bellevue

Brown County Plot Date: 12/1/10
RPL Office Drafter: T LESLIE

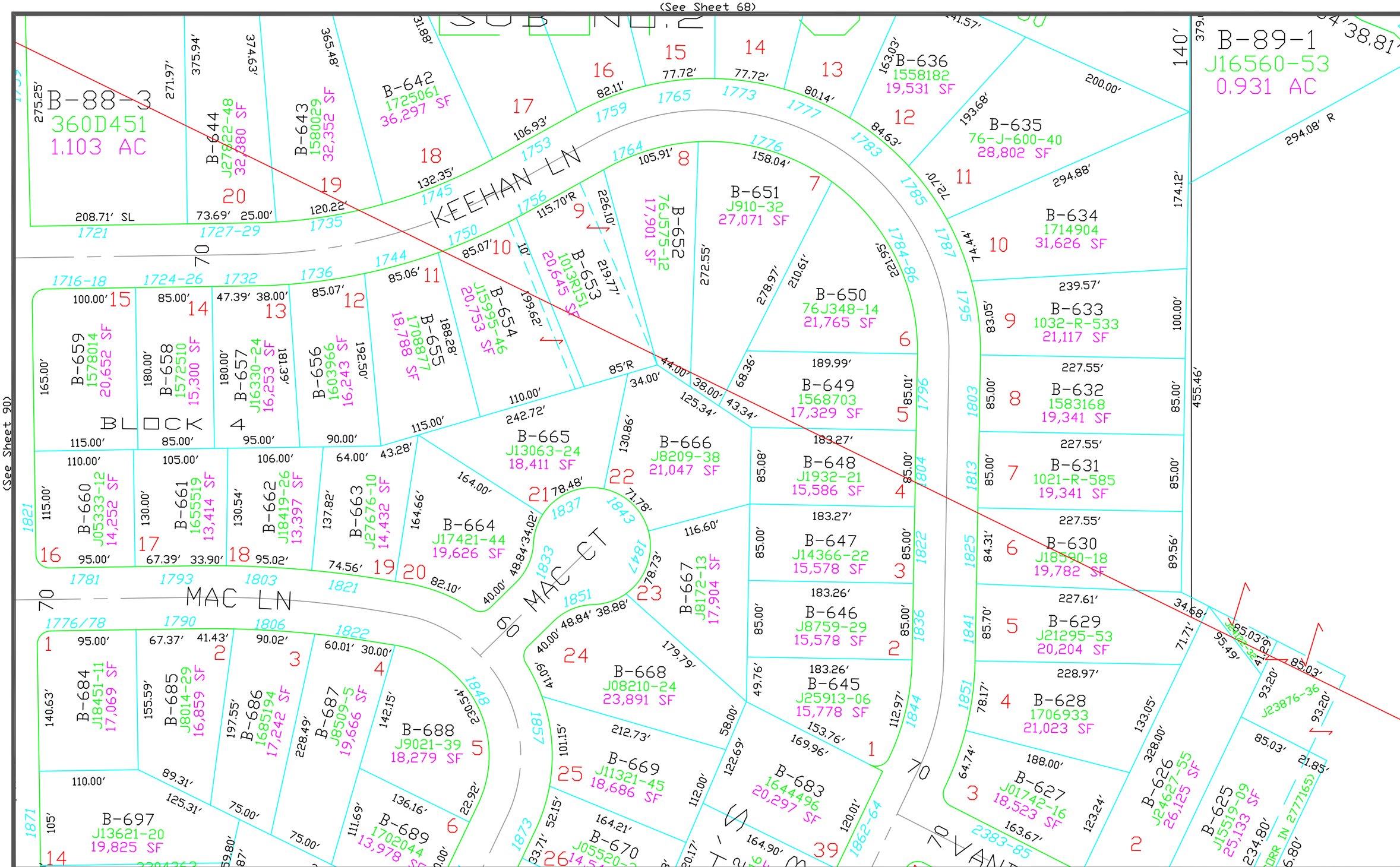

This is a compilation of records and data located in various county offices and is to be used for reference purposes only. The map is controlled by the field measurements between the corners of the Public Land Survey System and the parcels are mapped from available records which may not precisely fit field conditions. Brown County is not responsible for any inaccuracies.

This map was created by the Brown County Survey Department with funding provided by the Village of Bellevue, Brown County and the Wisconsin Land Information Program.

Scale 1" = 100'

0 100

Village of Bellevue

Brown County Plot Date: 3/22/2022

RPL Office Drafter: T LESLIE

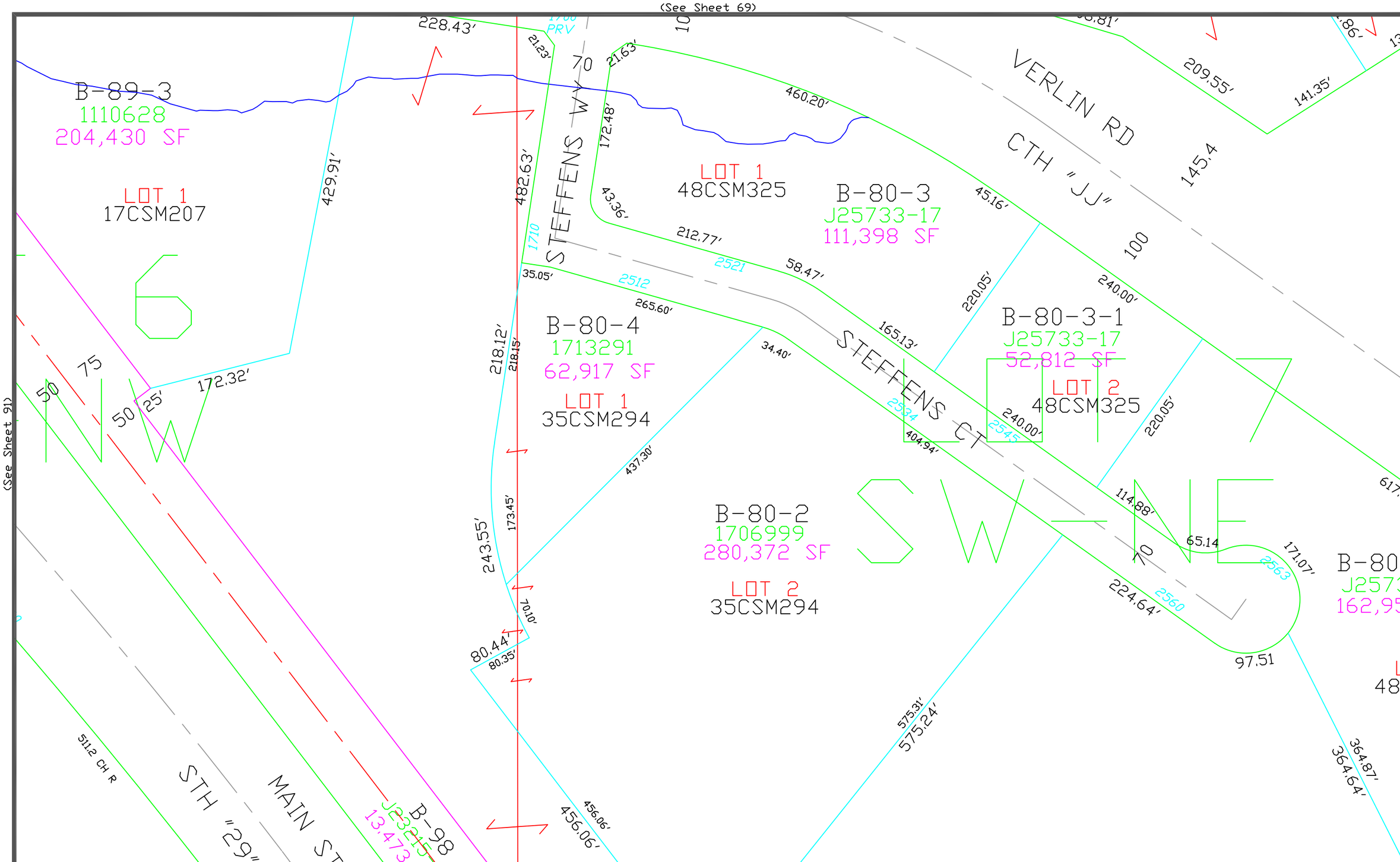

This is a compilation of records and data located in various county offices and is to be used for reference purposes only. The map is controlled by the field measurements between the corners of the Public Land Survey System and the parcels are mapped from available records which may not precisely fit field conditions. Brown County is not responsible for any inaccuracies.

This map was created by the Brown County Survey Department with funding provided by the Village of Bellevue, Brown County and the Wisconsin Land Information Program.

Scale 1" = 100'

0 100

Village of Bellevue

Brown County Plot Date: 3/16/2023

RPL Office Drafter: T LESLIE

92

(See Sheet 70)

M325

B-80-3
J25733-17
111,398 SF

45.16'

100

58.47'

220.05'

240.00'

B-80-3-1
J25733-17
52,812 SF

LOT 2
48CSM325

165.13'

34.40'

STEFFENS CT

2534

240.00'

2545

404.94'

220.05'

617.40'

114.88'

65.14

171.07'

2563

2560

224.64'

B-80-3-2
J25733-17
162,958 SF

LOT 3
48CSM325

98.27'

27.01'

364.87'

364.87'

377.84'

575.33'

12.00'

69.39'

2885887

12.83'

B-80

(See Sheet 92)

-80-2
06999
,372 SF

LOT 2
CSM294

(See Sheet 94)

(See Sheet 116)

This is a compilation of records and data located in various county offices and is to be used for reference purposes only. The map is controlled by the field measurements between the corners of the Public Land Survey System and the parcels are mapped from available records which may not precisely fit field conditions. Brown County is not responsible for any inaccuracies.

This map was created by the Brown County Survey Department with funding provided by the Village of Bellevue, Brown County and the Wisconsin Land Information Program.

Scale 1" = 100'
0 100

Village of Bellevue

Brown County Plot Date: 12/23/2019
RPL Office Drafter: C MILLER

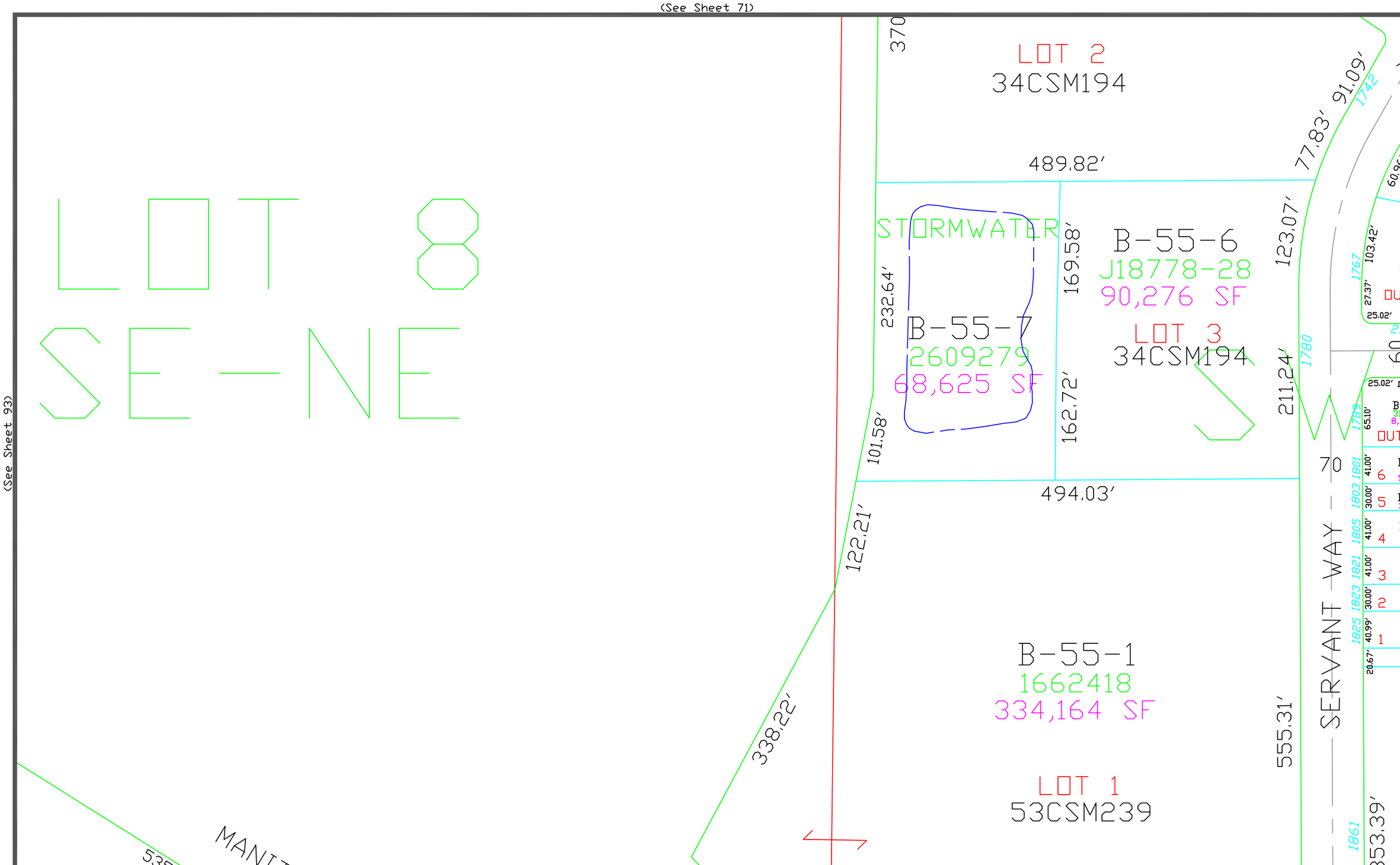

This is a compilation of records and data located in various county offices and is to be used for reference purposes only. The map is controlled by the field measurements between the corners of the Public Land Survey System and the parcels are mapped from available records which may not precisely fit field conditions. Brown County is not responsible for any inaccuracies.

This map was created by the Brown County Survey Department with funding provided by the Village of Bellevue, Brown County and the Wisconsin Land Information Program.

Scale 1" = 100'

0 100

Village of Bellevue

Brown County Plot Date: 11/11/2025

RPL Office Drafter: C MILLER

94

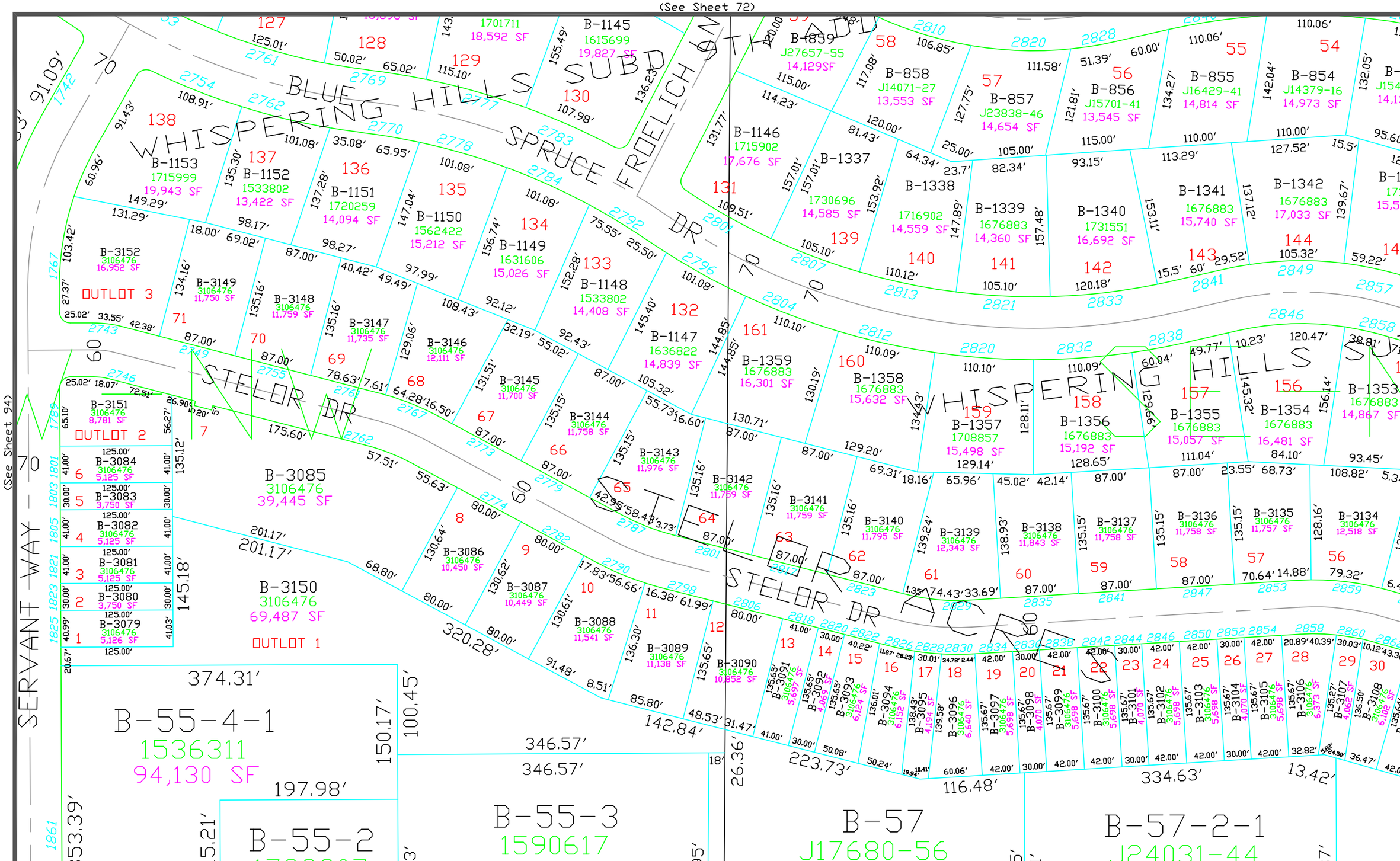

This is a compilation of records and data located in various county offices and is to be used for reference purposes only. The map is controlled by the field measurements between the corners of the Public Land Survey System and the parcels are mapped from available records which may not precisely fit field conditions. Brown County is not responsible for any inaccuracies.

This map was created by the Brown County Survey Department with funding provided by the Village of Bellevue, Brown County and the Wisconsin Land Information Program.

Scale 1" = 100'

0 100

Village of Bellevue

Brown County Plot Date: 11/11/2025

RPL Office Drafter: C MILLER

95

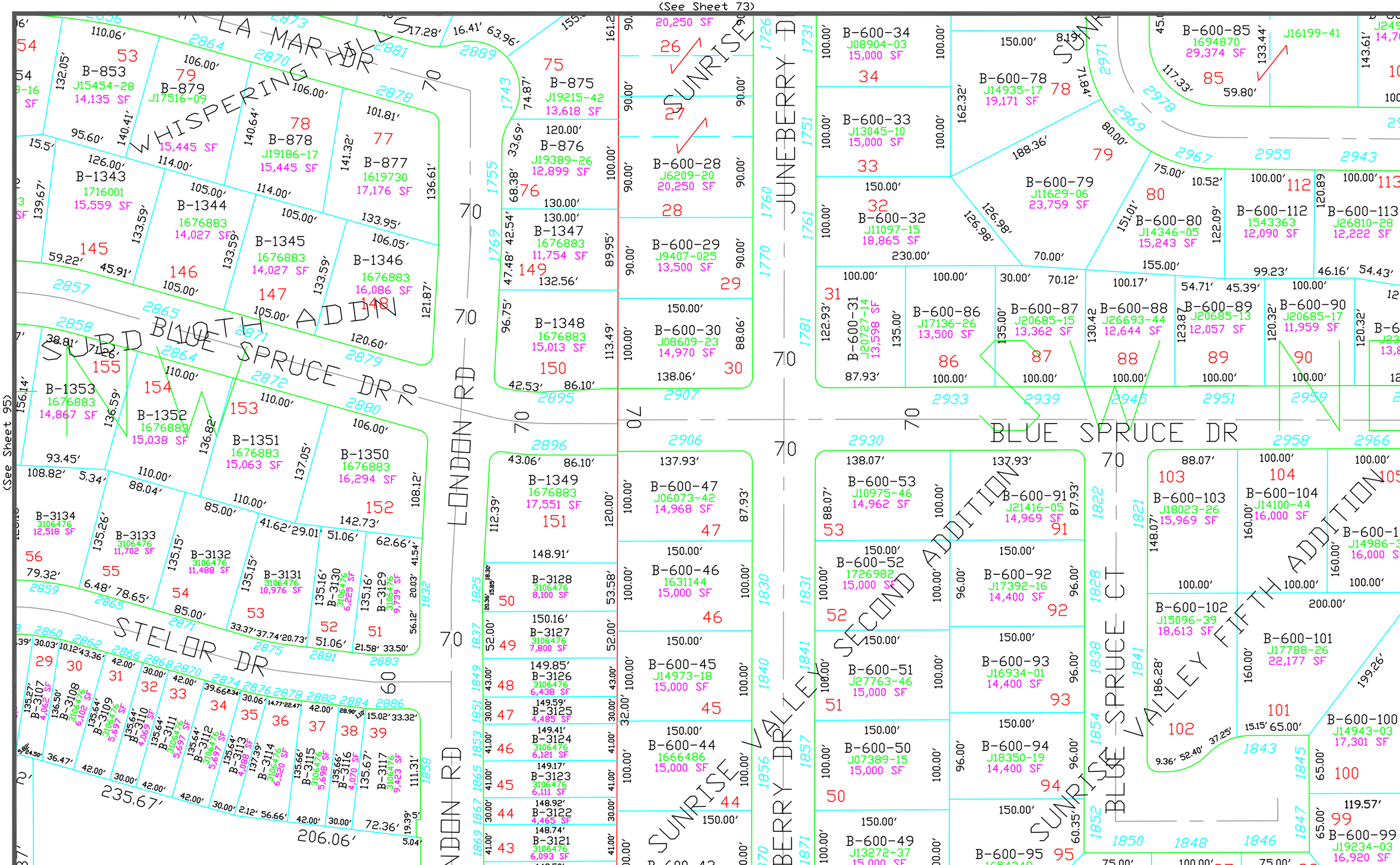

This is a compilation of records and data located in various county offices and is to be used for reference purposes only. The map is controlled by the field measurements between the corners of the Public Land Survey System and the parcels are mapped from available records which may not precisely fit field conditions. Brown County is not responsible for any inaccuracies.

This map was created by the Brown County Survey Department with funding provided by the Village of Bellevue, Brown County and the Wisconsin Land Information Program.

Scale 1" = 100'

Village of Bellevue

Brown County Plot Date: 11/11/2025
RPL Office Drafter: C MILLER

96

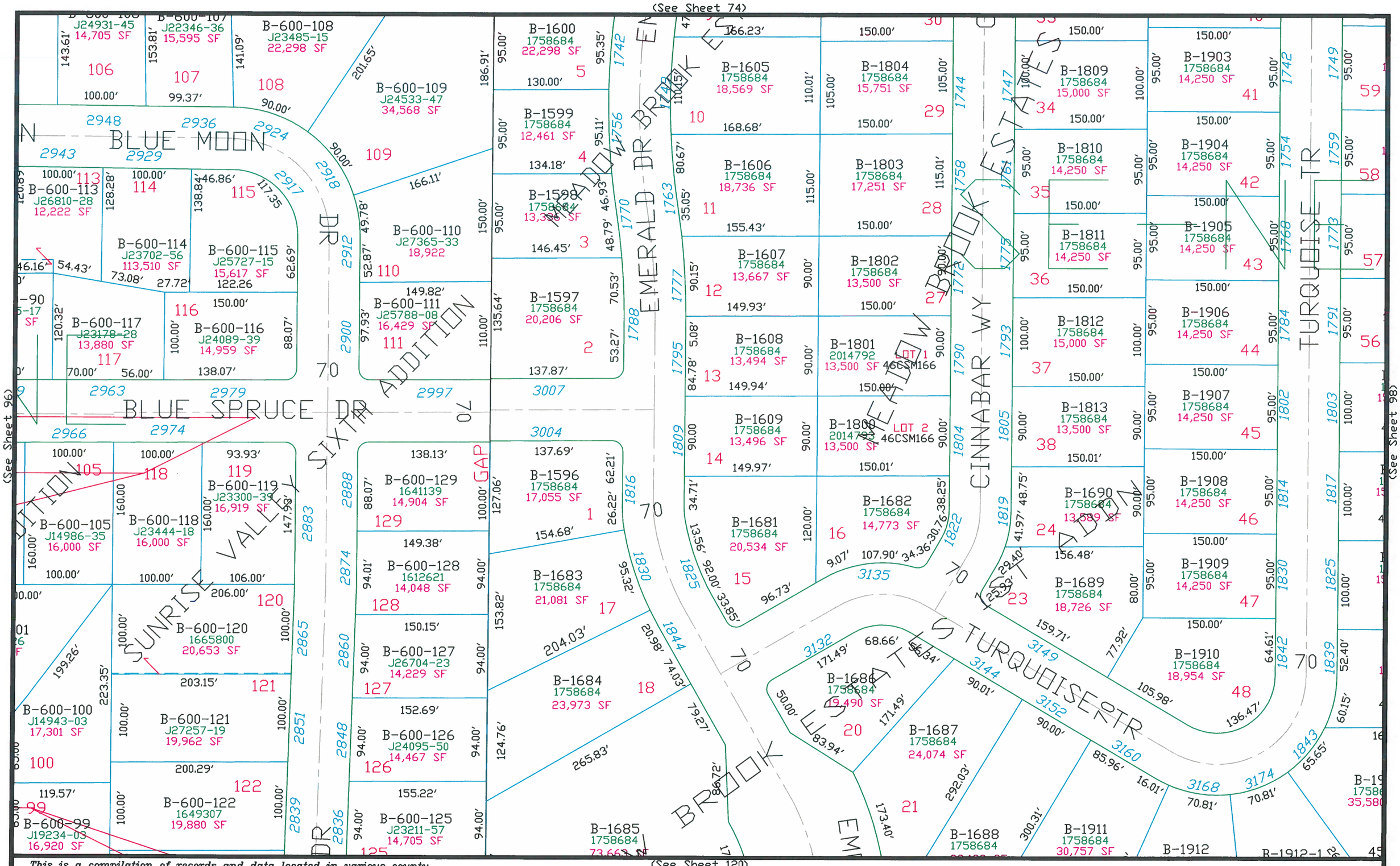

This is a compilation of records and data located in various county offices and is to be used for reference purposes only. The map is controlled by the field measurements between the corners of the Public Land Survey System and the parcels are mapped from available records which may not precisely fit field conditions. Brown County is not responsible for any inaccuracies.

This map was created by the Brown County Survey Department with funding provided by Bellevue, Brown County and the Wisconsin Land Information Program.

Scale 1" = 100'

0 100

Village of Bellevue

Brown County Plot Date: 3/3/2004

RPL Office Drafter: P. Ford

97

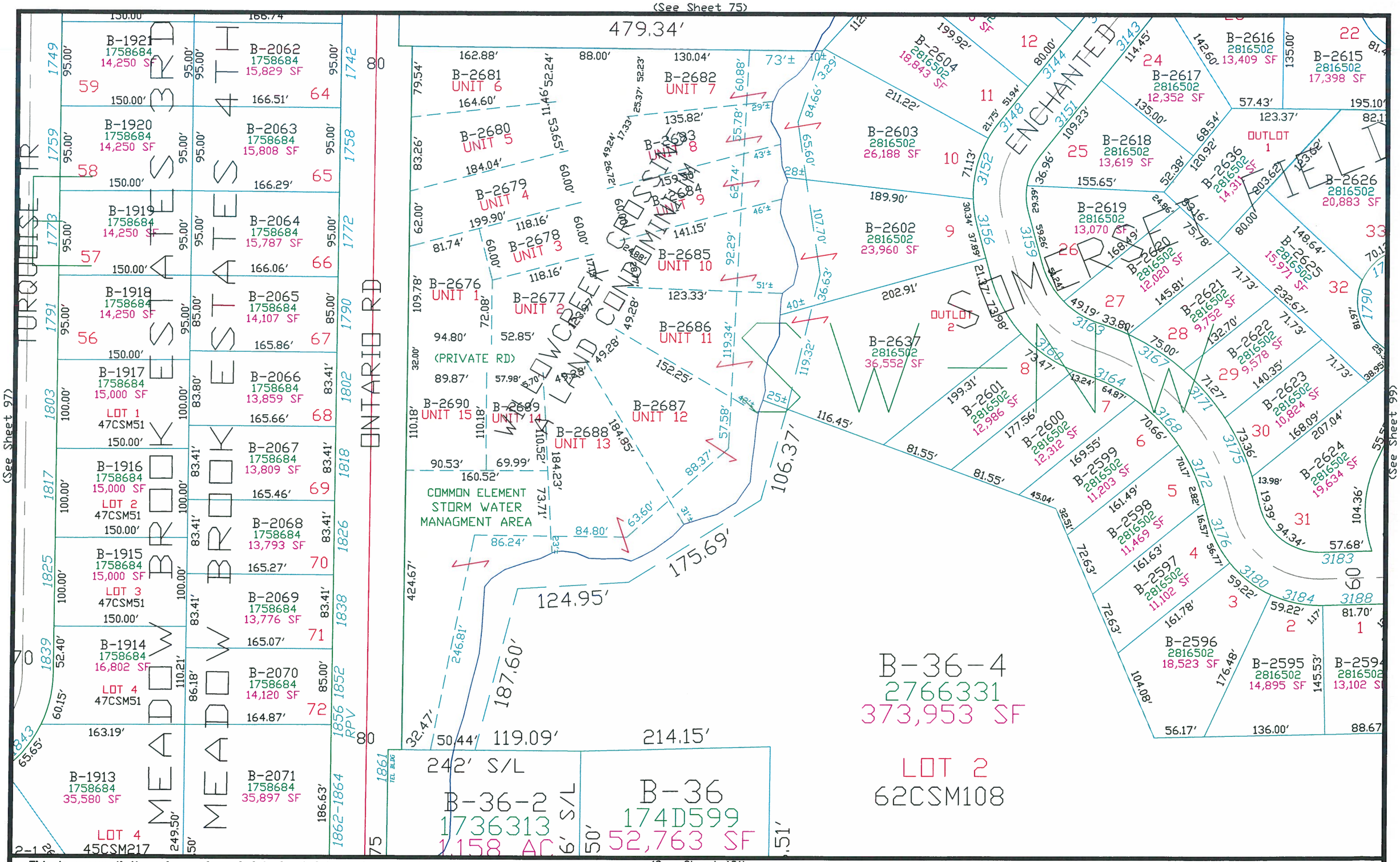

This is a compilation of records and data located in various county offices and is to be used for reference purposes only. The map is controlled by the field measurements between the corners of the Public Land Survey System and the parcels are mapped from available records which may not precisely fit field conditions. Brown County is not responsible for any inaccuracies.

This map was created by the Brown County Survey Department with funding provided by the Village of Bellevue, Brown County and the Wisconsin Land Information Program.

Scale 1" = 100'

0 100

Village of Bellevue

Brown County Plot Date: 9/17/2018

RPL Office Drafter: T LESLIE

98

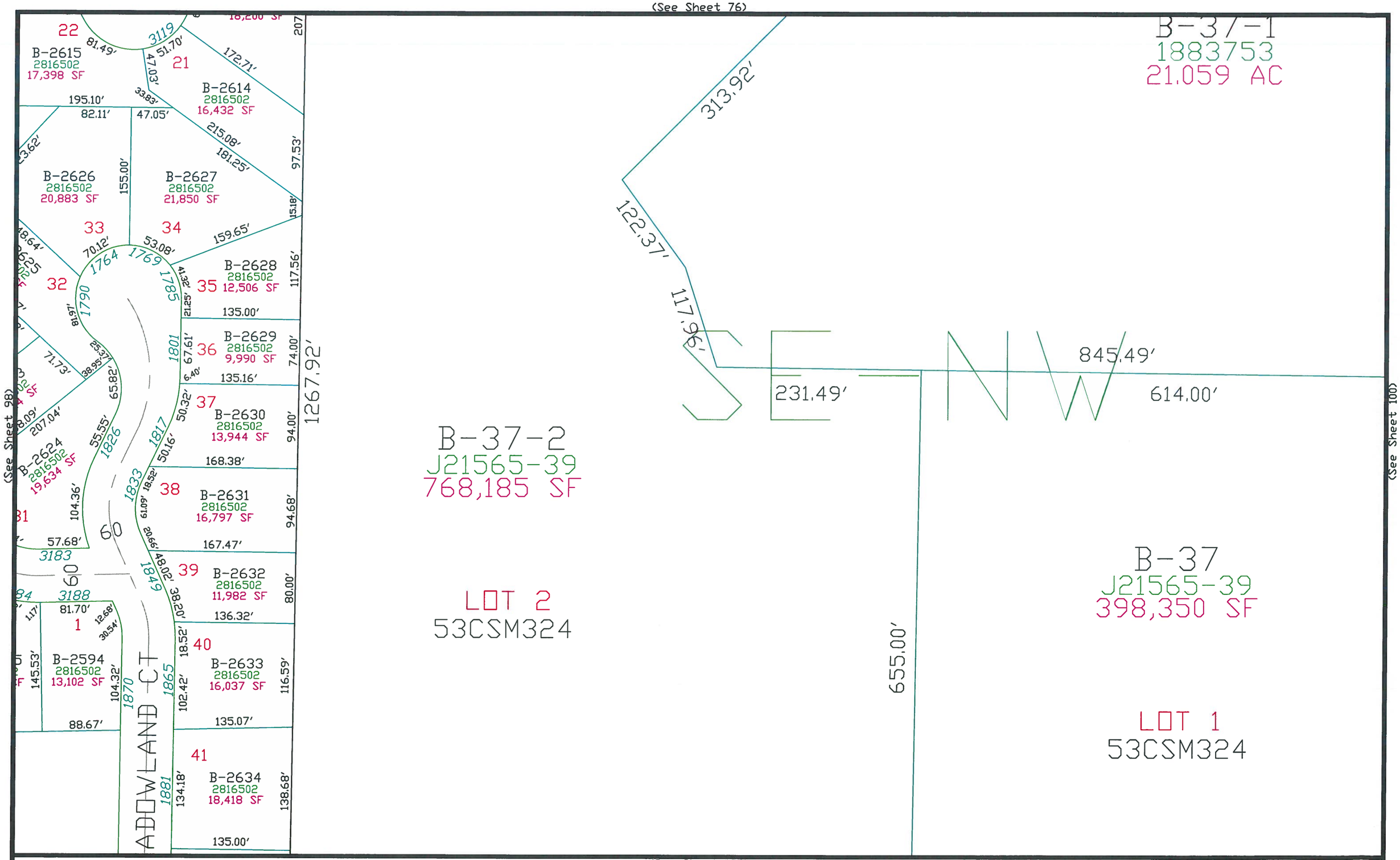

This is a compilation of records and data located in various county offices and is to be used for reference purposes only. The map is controlled by the field measurements between the corners of the Public Land Survey System and the parcels are mapped from available records which may not precisely fit field conditions. Brown County is not responsible for any inaccuracies.

This map was created by the Brown County Survey Department with funding provided by the Village of Bellevue, Brown County and the Wisconsin Land Information Program.

Scale 1" = 100'

0 100

Village of Bellevue

Brown County Plot Date: 3/19/2018

RPL Office Drafter: R DUCKART

(See Sheet 77)

B-30
J21565-39
37.511 AC

SW-NE

300.00'

50.25'

50

100

CTH "EA"

S. HURON RD

547.87'

100

4.60'

(See Sheet 99)

(See Sheet 101)

(See Sheet 123)

This is a compilation of records and data located in various county offices and is to be used for reference purposes only. The map is controlled by the field measurements between the corners of the Public Land Survey System and the parcels are mapped from available records which may not precisely fit field conditions. Brown County is not responsible for any inaccuracies.

This map was created by the Brown County Survey Department with funding provided by the Village of Bellevue, Brown County and the Wisconsin Land Information Program.

Scale 1" = 100'
0 100

Village of Bellevue
Brown County Plot Date: 1/29/2021
RPL Office Drafter: C MILLER

100

(See Sheet 78)

B-32-1
290D566
799,242 SF

OUTLOT 1
CSM 9254

B-31
J25232-07
18.732 AC

SE - NE

1279.97'

1067.46'

1279.83'

66

33 40

ERIE RD

655.00'

190.00'

B-32

(See Sheet 100)

(See Sheet 102)

(See Sheet 124)

This is a compilation of records and data located in various county offices and is to be used for reference purposes only. The map is controlled by the field measurements between the corners of the Public Land Survey System and the parcels are mapped from available records which may not precisely fit field conditions. Brown County is not responsible for any inaccuracies.

This map was created by the Brown County Survey Department with funding provided by the Village of Bellevue, Brown County and the Wisconsin Land Information Program.

Scale 1" = 100'
0 100

Village of Bellevue
Brown County Plot Date: 12/3/2020
RPL Office Drafter: C MILLER

101

(See Sheet 79)

B-12-1
J25232-07
32.841 AC

SW—NW

66
33 40

325.20'

ERIE RD

B-12
1585842
217,667 SF

LOT 1
30CSM369

655.00'

674.00'

460'

843.73

B-1
J0835
5.29

B-14
J25080-
7.369 A

(See Sheet 101)

(See Sheet 103)

(See Sheet 125)

This is a compilation of records and data located in various county offices and is to be used for reference purposes only. The map is controlled by the field measurements between the corners of the Public Land Survey System and the parcels are mapped from available records which may not precisely fit field conditions. Brown County is not responsible for any inaccuracies.

This map was created by the Brown County Survey Department with funding provided by the Village of Bellevue, Brown County and the Wisconsin Land Information Program.

Scale 1" = 100'
0 100

Village of Bellevue
Brown County Plot Date: 1/25/2019
RPL Office Drafter: C MILLER

(See Sheet 80)

B-14-1
J08350-28
5.292 AC

460'

3627 EATON RD

410.82'

297.56'

2849155

344.58'

B-13
J12723-01
25.176 AC

E-NW

B-14
5080-44
.369 AC

HWY DISCONTINUED IN J26175-29

D RD

612.65'

B-5-
J1092
1.997

612.65

1723

150.00'

66

ALLEN POND RD

3335

327.90'

B-5-3
2434103
51,114 SF

LOT 1
56CSM182

1761

155.17'

327.95'

B-5-4
2370220
49,172 SF

LOT 3
56CSM182

1801

150.00'

327.95'

GRANDVIEW RD

584.96'

(See Sheet 102)

(See Sheet 104)

(See Sheet 126)

This is a compilation of records and data located in various county offices and is to be used for reference purposes only. The map is controlled by the field measurements between the corners of the Public Land Survey System and the parcels are mapped from available records which may not precisely fit field conditions. Brown County is not responsible for any inaccuracies.

This map was created by the Brown County Survey Department with funding provided by the Village of Bellevue, Brown County and the Wisconsin Land Information Program.

Scale 1" = 100'
0 100

Village of Bellevue
Brown County Plot Date: 1/25/2019
RPL Office Drafter: C MILLER

(See Sheet 81)

612.65' S/L

B-5-2
J10927-23
1.997 AC

612.65' S/L

150.00' R

1666601
56,400 SF
LOT 1
30CSM122

328.6

J23771-23
117,650 SF
LOT 2
30CSM122

298.36'

171.00'

327.76'

RD

ALLEN POND RD

3753

3767

3758

70

677.81'

249.74'

499.25'

LOT 1
6CSM182

B-5-7
2434103
76,712 SF

B-5-6
J19006-46
154,500 SF
LOT 3
30CSM122

306.88'

307.83'

307.83'

310.20'

LOT 3
6CSM182

LOT 2
56CSM182

249.77'

501.48'

1079.19'

LOT 1
55CSM1

(See Sheet 103)

(See Sheet 105)

This is a compilation of records and data located in various county offices and is to be used for reference purposes only. The map is controlled by the field measurements between the corners of the Public Land Survey System and the parcels are mapped from available records which may not precisely fit field conditions. Brown County is not responsible for any inaccuracies.

(See Sheet 127)

This map was created by the Brown County Survey Department with funding provided by the Village of Bellevue, Brown County and the Wisconsin Land Information Program.

Scale 1" = 100'
0 100

Village of Bellevue

Brown County Plot Date: 2/16/2011
RPL Office Drafter: T LESLIE

(See Sheet 82)

B-8

2396711

58.50 AC

2,548,392 SF

SE-NE

LOT 1

55CSM1

1280.01'

(See Sheet 104)

(See Eaton)

(See Sheet 128)

This is a compilation of records and data located in various county offices and is to be used for reference purposes only. The map is controlled by the field measurements between the corners of the Public Land Survey System and the parcels are mapped from available records which may not precisely fit field conditions. Brown County is not responsible for any inaccuracies.

This map was created by the Brown County Survey Department with funding provided by the Village of Bellevue, Brown County and the Wisconsin Land Information Program.

Scale 1" = 100'

0 100

Village of Bellevue

Brown County Plot Date: 7/15/09

RPL Office Drafter: T LESLIE

105

(See Sheet 83)

(See Allouez 11-8)

VILLAGE OF ALLOUEZ

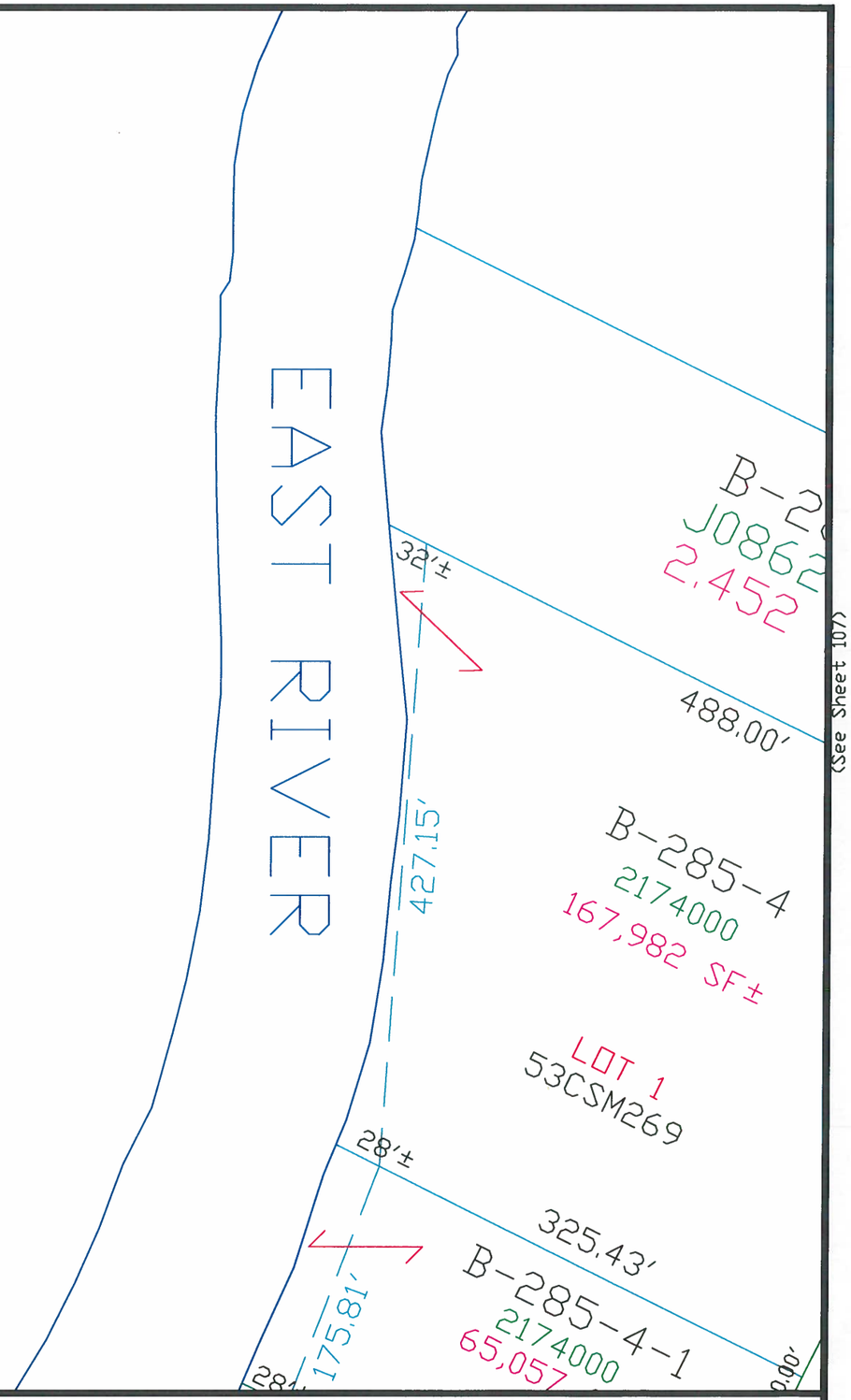

(See Sheet 107)

(See Sheet 129)

This is a compilation of records and data located in various county offices and is to be used for reference purposes only. The map is controlled by the field measurements between the corners of the Public Land Survey System and the parcels are mapped from available records which may not precisely fit field conditions. Brown County is not responsible for any inaccuracies.

This map was created by the Brown County Survey Department with funding provided by the Village of Bellevue, Brown County and the Wisconsin Land Information Program.

Scale 1" = 100'
0 100

Village of Bellevue 106
Brown County Plot Date: 4/7/08
RPL Office Drafter: T LESLIE

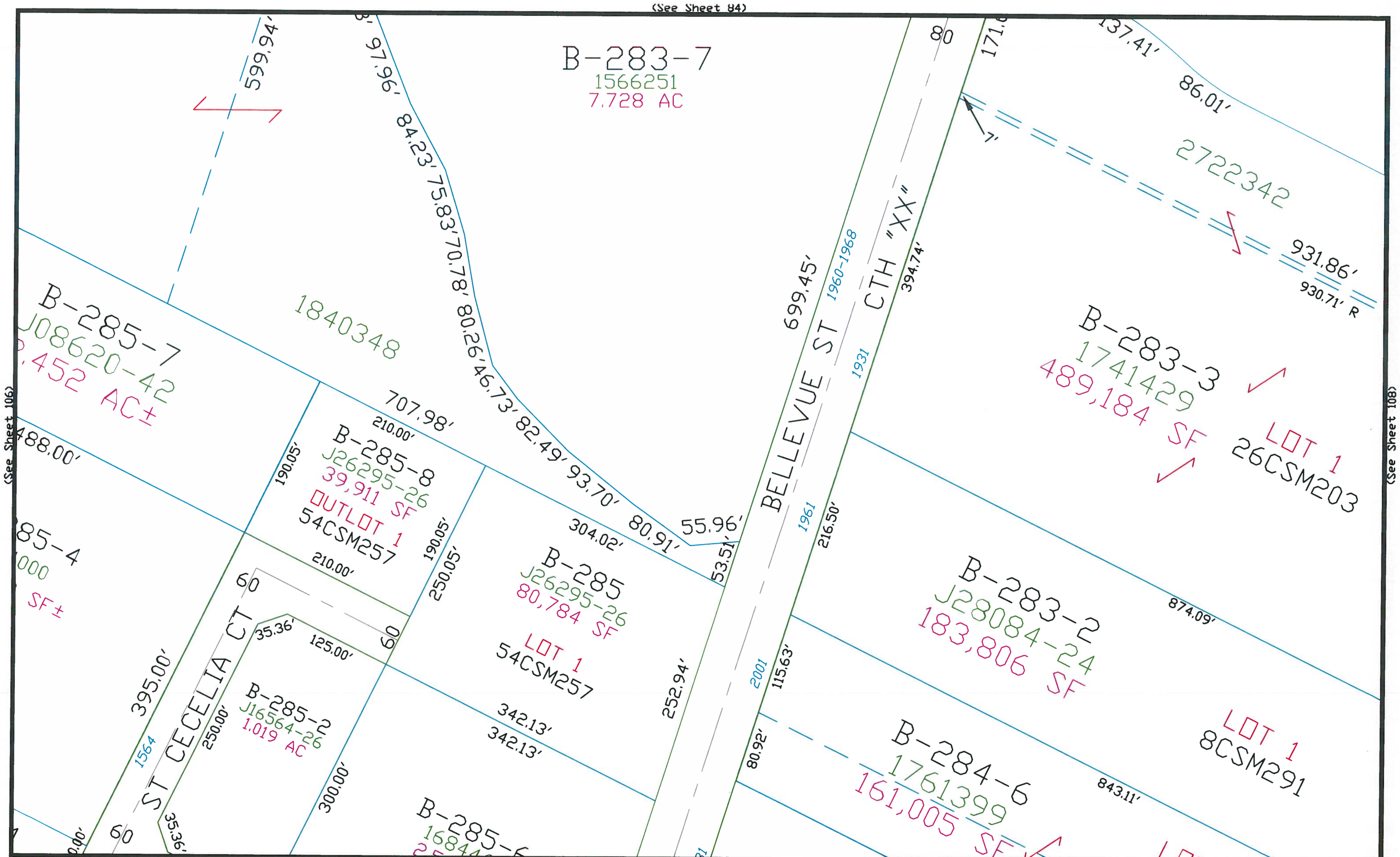

This is a compilation of records and data located in various county offices and is to be used for reference purposes only. The map is controlled by the field measurements between the corners of the Public Land Survey System and the parcels are mapped from available records which may not precisely fit field conditions. Brown County is not responsible for any inaccuracies.

This map was created by the Brown County Survey Department with funding provided by the Village of Bellevue, Brown County and the Wisconsin Land Information Program.

Scale 1" = 100'
0 100

Village of Bellevue
Brown County Plot Date: 10/23/2015
RPL Office Drafter: D PHELPS

107

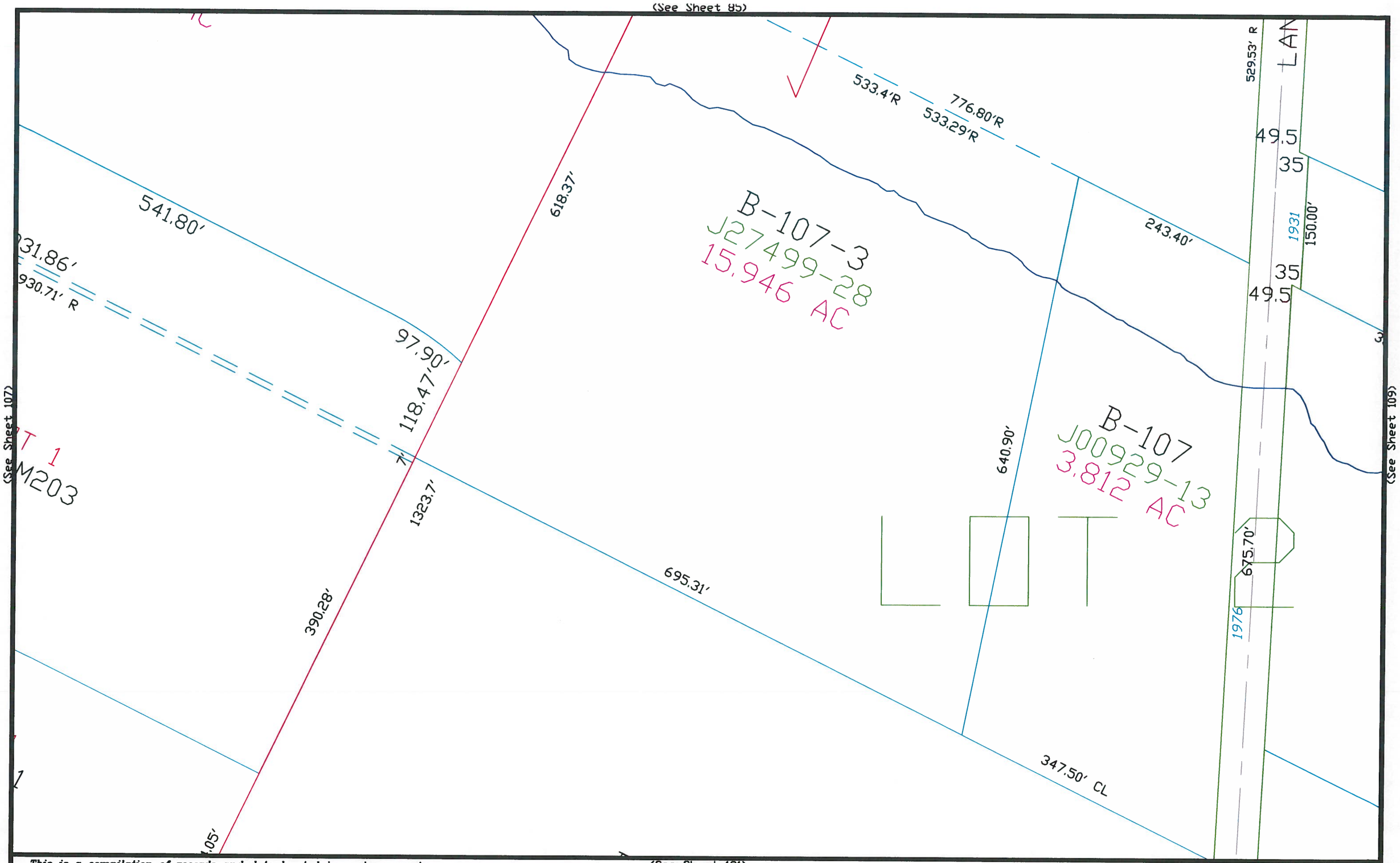

This is a compilation of records and data located in various county offices and is to be used for reference purposes only. The map is controlled by the field measurements between the corners of the Public Land Survey System and the parcels are mapped from available records which may not precisely fit field conditions. Brown County is not responsible for any inaccuracies.

This map was created by the Brown County Survey Department with funding provided by the Village of Bellevue, Brown County and the Wisconsin Land Information Program.

Scale 1" = 100'

0 100

Village of Bellevue

Brown County Plot Date: 10/23/2015

RPL Office Drafter: D PHELPS

108

(See Sheet 86)

J077
29.3

40 C

351.95' CL
314.32' 314.42'
150.00'
B-106-1
J20901-39
45,691 SF
LOT 1
28CSM353
318.93'
357.14' CL
162.59'

B-106
J26176-10
22.594 AC

(See Sheet 108)

(See Sheet 110)

43.47 C

B-107-1
J05968-41
23.700 AC

LOT 1

(See Sheet 132)

This is a compilation of records and data located in various county offices and is to be used for reference purposes only. The map is controlled by the field measurements between the corners of the Public Land Survey System and the parcels are mapped from available records which may not precisely fit field conditions. Brown County is not responsible for any inaccuracies.

This map was created by the Brown County Survey Department with funding provided by Bellevue, Brown County and the Wisconsin Land Information Program.

Scale 1" = 100'
0 100

Village of Bellevue 109
Brown County Plot Date: 3/3/2004
RPL Office Drafter: P. Ford

(See Sheet 87)

J07759-23
29.349 AC

584.00'

50 40 100 CTH "D" ALLOUEZ AV

1959 335.02'

1967

1975 140.00'

1071.24'

234.12'

B-264
158845
32,784

LOT 1
36CSM160

B-278-7
1876657
13.762 AC

LOT 1
43CSM237

(See Sheet 109)

226.36'

299.62'

108.33'

159.50'

10.00'

147.96'

27.33'

417.10'

39.19'

241.87'

B-278-10
J07759-23
13.301 AC

LOT 4

(See Sheet 111)

(See Sheet 133)

This is a compilation of records and data located in various county offices and is to be used for reference purposes only. The map is controlled by the field measurements between the corners of the Public Land Survey System and the parcels are mapped from available records which may not precisely fit field conditions. Brown County is not responsible for any inaccuracies.

This map was created by the Brown County Survey Department with funding provided by the Village of Bellevue, Brown County and the Wisconsin Land Information Program.

Scale 1" = 100'
0 100

Village of Bellevue 110
Brown County Plot Date: 5/12/2020
RPL Office Drafter: C MILLER

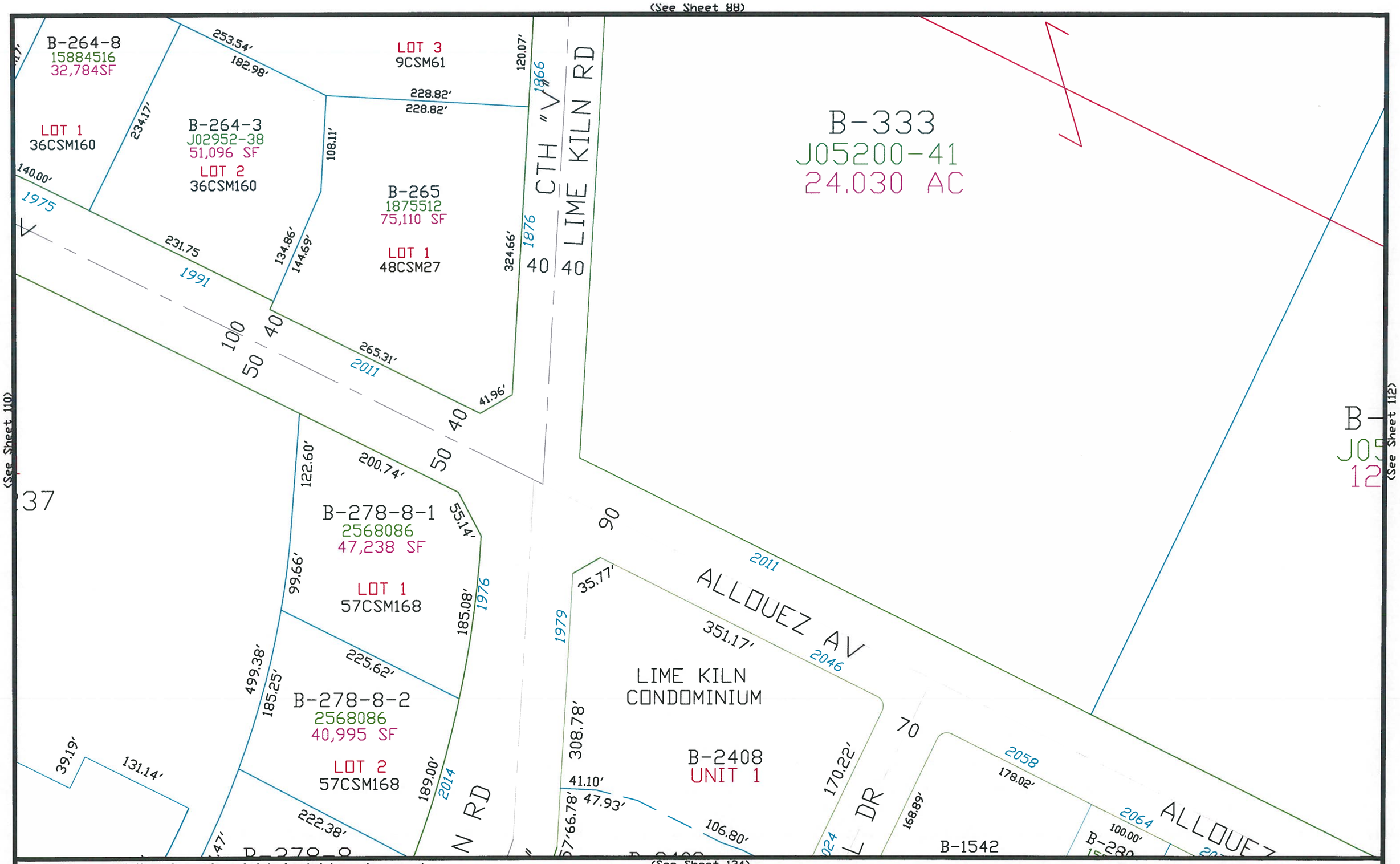

This is a compilation of records and data located in various county offices and is to be used for reference purposes only. The map is controlled by the field measurements between the corners of the Public Land Survey System and the parcels are mapped from available records which may not precisely fit field conditions. Brown County is not responsible for any inaccuracies.

This map was created by the Brown County Survey Department with funding provided by the Village of Bellevue, Brown County and the Wisconsin Land Information Program.

Scale 1" = 100'

0 100

Village of Bellevue

Brown County Plot Date: 4/12/12

RPL Office Drafter: T LESLIE

111

(See Sheet 89)

(See Sheet 111)

B-263-A
J05200-40
12.472 AC

B-362-70
1572930
21,259 SF
70

B-362-69
J26190-58
25,519 SF
69

B-362-68
1673537
30,943 SF
68

B-362-67
J26883-57
12,233 SF
67

B-362-66
J23600-45
14,017 SF
66

B-362-65
J24008-26
12,780 SF
65

B-362-64
1685913
13,031 SF
64

B-362-63
J24327-15
13,772 SF
63

B-362-62
1629631
11,312 SF
62

B-362-61
J25103-48
11,156 SF
61

B-362-60
J25024-55
13,740 SF
60

B-362-59
1550617
26,200 SF ±
59

B-362-73
J26941-40
20,100 SF ±
73

B-362-72
J27283-39
12,018 SF
72

B-362-71
J25523-55
12,528 SF
71

OL 1

B-362-58
J25529
34,100 SF
58

B-362-57
J24229
35,400 SF
57

B-362-56
1509867
20,500 SF ±
56

B-362-47
1561662
13,546 SF
47

B-362-48
1559195
12,200 SF
48

B-362-49
J25519-39
11,269 SF
49

B-362-46
1609311
22,485 SF
46

B-362-45
1539120
23,812 SF
45

B-362-44
J27661-04
18,484 SF
44

B-362-43
1554063
11,541 SF
43

B-362-42
J26328-28
13,169 SF
42

B-362-51
J24460-10
12,327 SF
51

B-362-25
J25881-13
13,259 SF
25

B-362-26
J21216-32
14,397 SF
26

B-362-27
1606497
15,111 SF
27

B-362-28
J23178-38
11,700 SF
28

B-362-29
J22106-36
11,700 SF
29

B-362-30
1677486
11,700 SF
30

B-362-31
J24743-38
13,799 SF
31

B-362-32
1536186
15,569 SF
32

B-362-33
J20201-11
13,000 SF
33

B-362-34
J21131-31
13,095 SF
34

B-362-35
J21446-36
13,397 SF
35

B-362-36
J21600-03
12,740 SF
36

B-362-37
J25488-36
11,200 SF
37

B-362-38
J26768-15
11,018 SF
38

B-362-39
J27112-20
11,184 SF
39

B-362-40
J25037-47
11,040 SF
40

B-362-41
J27902-03
11,969 SF
41

B-362-7
J22268-55
12,060 SF
7

B-362-8
J23195-17
12,062 SF
8

B-362-9
J23515-44
16,108 SF
9

B-362-10
1714135
12,060 SF
10

B-362-11
J23047-04
12,060 SF
11

B-362-12
J22445-53
14,789 SF
12

B-362-13
J25601-45
14,971 SF
13

B-362-14
1572502
11,700 SF
14

B-362-15
J21689-24
11,700 SF
15

B-362-16
J21838-36
11,700 SF
16

B-362-17
J23769-50
11,700 SF
17

B-362-18
1726014
19,303 SF
18

GUNS ST

KENSINGTON LN

KENSINGTON LN

PLATTED AS RACHEL DR

SUNNYMEDE LN

(See Sheet 135)

(See Sheet 113)

This is a compilation of records and data located in various county offices and is to be used for reference purposes only. The map is controlled by the field measurements between the corners of the Public Land Survey System and the parcels are mapped from available records which may not precisely fit field conditions. Brown County is not responsible for any inaccuracies.

This map was created by the Brown County Survey Department with funding provided by Bellevue, Brown County and the Wisconsin Land Information Program.

Scale 1" = 100'
0 100

Village of Bellevue 112

Brown County Plot Date: 3/3/2004
RPL Office Drafter: P. Ford

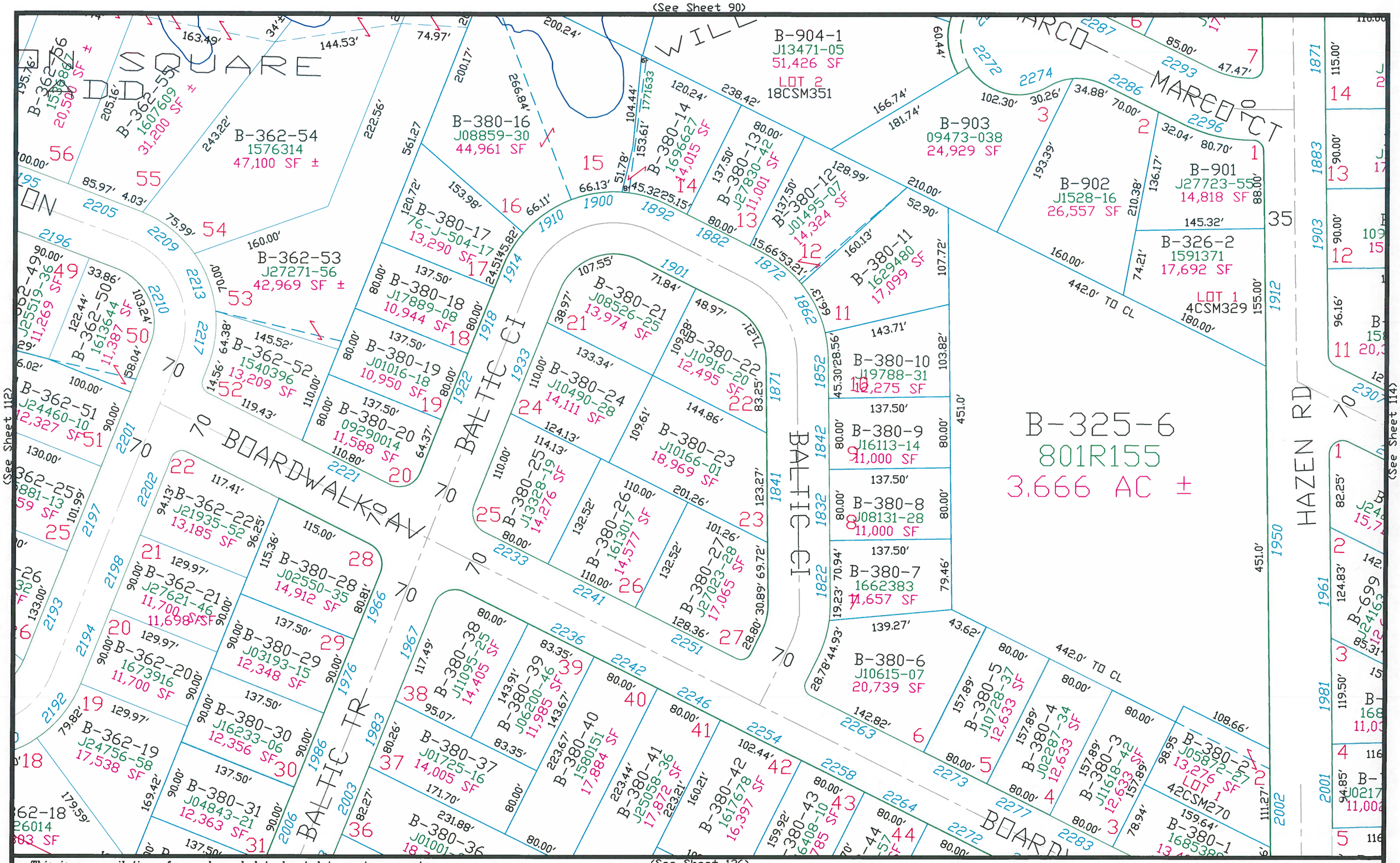

This is a compilation of records and data located in various county offices and is to be used for reference purposes only. The map is controlled by the field measurements between the corners of the Public Land Survey System and the parcels are mapped from available records which may not precisely fit field conditions. Brown County is not responsible for any inaccuracies.

This map was created by the Brown County Survey Department with funding provided by Bellevue, Brown County and the Wisconsin Land Information Program.

Scale 1" = 100'

0 100

Village of Bellevue

Brown County Plot Date: 3/3/2004

RPL Office Drafter: P. Ford

113

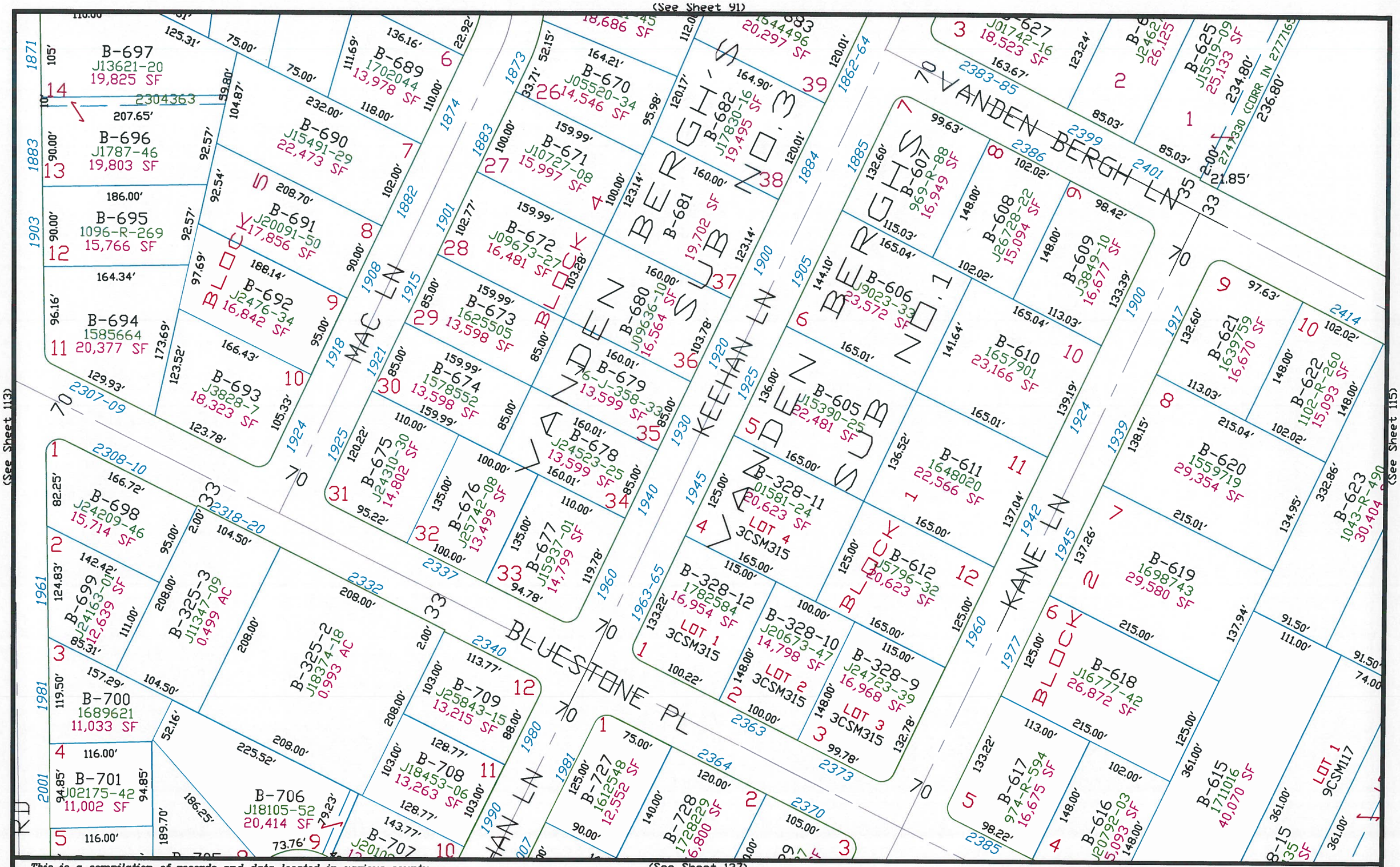

This is a compilation of records and data located in various county offices and is to be used for reference purposes only. The map is controlled by the field measurements between the corners of the Public Land Survey System and the parcels are mapped from available records which may not precisely fit field conditions. Brown County is not responsible for any inaccuracies.

This map was created by the Brown County Survey Department with funding provided by the Village of Bellevue, Brown County and the Wisconsin Land Information Program.

Scale 1" = 100'

0 100

Village of Bellevue

Brown County Plot Date: 3/8/2017

RPL Office Drafter: T LESLIE

114

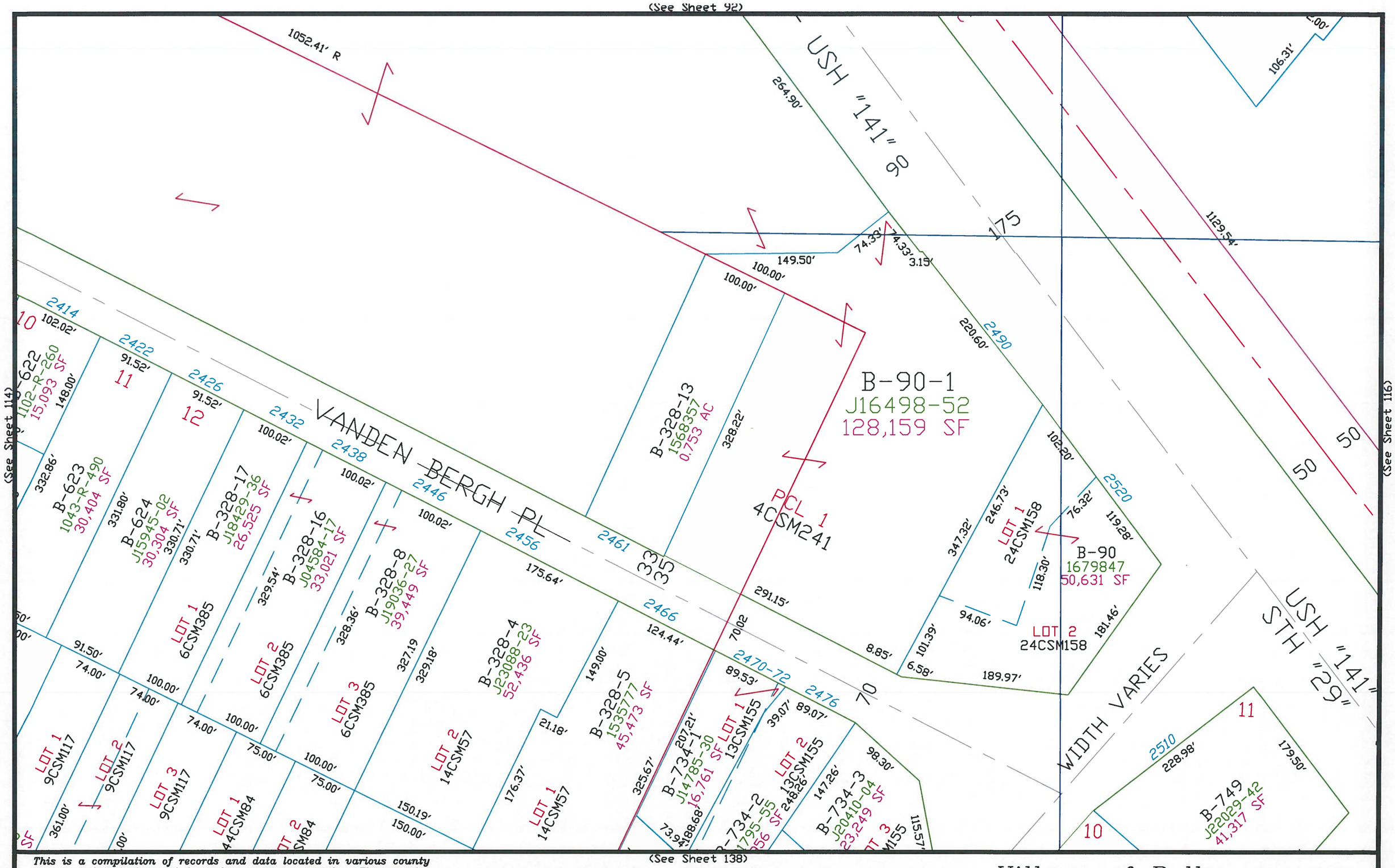

This is a compilation of records and data located in various county offices and is to be used for reference purposes only. The map is controlled by the field measurements between the corners of the Public Land Survey System and the parcels are mapped from available records which may not precisely fit field conditions. Brown County is not responsible for any inaccuracies.

This map was created by the Brown County Survey Department with funding provided by the Village of Bellevue, Brown County and the Wisconsin Land Information Program.

Scale 1" = 100'

0 100

Village of Bellevue

Brown County Plot Date: 6/7/12

RPL Office Drafter: D PHELPS

115

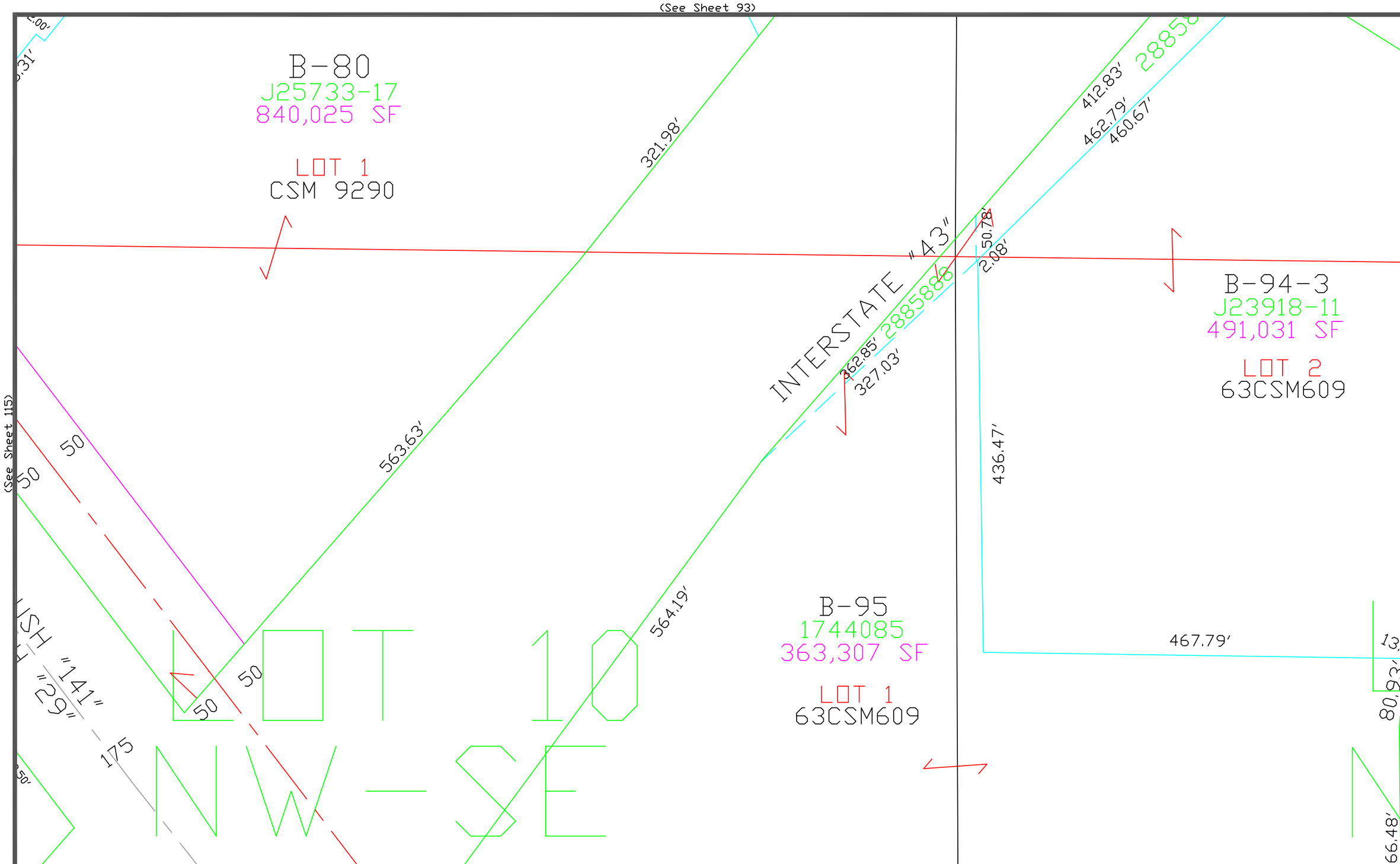

This is a compilation of records and data located in various county offices and is to be used for reference purposes only. The map is controlled by the field measurements between the corners of the Public Land Survey System and the parcels are mapped from available records which may not precisely fit field conditions. Brown County is not responsible for any inaccuracies.

This map was created by the Brown County Survey Department with funding provided by the Village of Bellevue, Brown County and the Wisconsin Land Information Program.

Scale 1" = 100'

0 100

Village of Bellevue

Brown County Plot Date: 10/29/2025

RPL Office Drafter: T LESLIE

116

(See Sheet 94)

MANITOWOC RD

535.00'

CTH "JJ"

222.44'

221.17'

LOT 1
53CSM239

1861

353.39'

3.37'

81.30'

67.21'

357.72'

28.29'

70

2727

45

50

303.12'

246.96'

3106147

304.84'

161'±

87.31'

B-94-4
J23918-11
52,283 SF

LOT 3
63CSM609

166.75'

80

304.3441

170.12'

121.19'

40'

14.44'

118.52'

259'±

EATON RD

2690

106.00'

197.92'

302.92'

2641

2650

188.16'

7.00'

2672

183.00'

30.00'

13.03'

80.93'

80

128.53'

110.73'

B-94-7-1
J25247-31
65,492 SF

LOT 1
46CSM283

B-94-5
1800963
49,785 SF

LOT 2
46CSM283

300.00'

272.06'

272.03'

318.90'

B-94-6
J25176-05
96,710 SF

LOT 2
32CSM108

372.35'

189.70'

66.48'

2629

96.46'

WIDTH VARIES

J25279-39

443.04'

2728

B-59-2
J25313-12
1.610 AC

127.20'

5.19'

150.52'

18.64'

133.24'

B-60
J15530-28
80,271 SF

LOT 1
62CSM165

145.99'

126.35'

70

237.52'

2721

2736-38

2744

135.00'

20.42'

7.79'

66.90'

69.37'

B-360-123
J19809-34
18,855 SF
LOT 2
26CSM147

194.46'

194.46'

185.42'

193.60'

B-360-122
J21284-51
22,640 SF

231.59'

B-360-110
1545116
42,541 SF

LOT 2
29CSM264

285.80'

2725

66.59'

178.60'

LOT 3
26CSM147

155.92'

62.58'

B-360-109
1590969
86,251 SF

(See Sheet 116)

(See Sheet 118)

(See Sheet 140)

This is a compilation of records and data located in various county offices and is to be used for reference purposes only. The map is controlled by the field measurements between the corners of the Public Land Survey System and the parcels are mapped from available records which may not precisely fit field conditions. Brown County is not responsible for any inaccuracies.

This map was created by the Brown County Survey Department with funding provided by the Village of Bellevue, Brown County and the Wisconsin Land Information Program.

Scale 1" = 100'

0 100

Village of Bellevue 117

Brown County Plot Date: 10/29/2025
RPL Office Drafter: T LESLIE

(See Sheet 95)

B-55-2
1739207
0.999 AC
LOT 2
CSM 9660

B-55-3
1590617
91,407 SF
LOT 2
CSM 9812

B-57
J17680-56
104,261 SF
LOT 3
CSM 9812

B-57-2-1
J24031-44
86,982 SF
LOT 1
CSM 9811

CTH "JJ"

EATON RD

B-360-126 J18872-13 18,783 SF LOT 1 26CSM107
B-360-127 J18654-22 15,810 SF LOT 2 26CSM107
B-360-128 1705065 15,810 SF LOT 3 26CSM107
B-360-129 1729946 15,810 SF LOT 4 26CSM107
B-2523 2157733 15,810 SF LOT 1 26CSM104
B-360-131 J22025-08 15,810 SF LOT 2 26CSM104
B-360-133 J22335-50 15,810 SF LOT 1 26CSM101
B-360-134 1699072 15,810 SF LOT 2 26CSM101
B-360-135 1738351 15,810 SF LOT 3 26CSM101
B-360-136 J21523-18 15,810 SF LOT 4 26CSM101
B-360-91 1633237 15,237 SF J11025-31

MONACO DR

B-360-90 1715648 14,457 SF 90
B-360-89 J20869-49 13,017 SF 89
B-360-88 J23469-08 12,924 SF 88
B-360-87 J26389-22 13,049 SF 87
B-360-86 J13244-07 12,954 SF 86
B-360-85 J10799-19 14,338 SF 85
B-58-3 J27395-05 38,222 SF
LOT 1 30CSM265
LOT 2 30CSM26
B-360-84 J08567-22 22,629 SF
B-360- J05997 23,712

HUNTS RD

B-360-92 J24618-34 13,169 SF 92
B-360-93-1 2722224 12,000 SF 93
B-360-94 J10924-04 13,169 SF 94

B-360-122 J21284-51 22,640 SF LOT 3 26CSM147
B-360-121 J24752-17 17,121 SF LOT 4 26CSM147
B-360-120 J19145-13 18,175 SF 120
B-360-119 J25506-47 17,442 SF 119
B-360-118 1587050 17,216 SF 118
B-360-109 590969 ,251 SF

B-360-143 J23444-10 16,439 SF 143
B-360-142 J18789-54 14,240 SF 142
B-360-141 J18769-03 14,240 SF 141
B-360-140 J17576-23 14,240 SF 140
B-360-139 J17253-27 14,240 SF 139
B-360-138 J12546-38 14,240 SF 138
B-360-137 J22132-58 14,240 SF 137
B-360-144 1576917 20,129 SF 144
B-360-145 J17989-50 16,094 SF 145
B-360-146 1581308 16,073 SF 146
B-360-147 J14066-35 16,052 SF 147
B-360-148 1558131 16,031 SF 148
B-360-149 H26733-36 16,010 SF 149

OSLO DR

OSLO CT

(See Sheet 117)
(See Sheet 119)
(See Sheet 141)

This is a compilation of records and data located in various county offices and is to be used for reference purposes only. The map is controlled by the field measurements between the corners of the Public Land Survey System and the parcels are mapped from available records which may not precisely fit field conditions. Brown County is not responsible for any inaccuracies.

This map was created by the Brown County Survey Department with funding provided by the Village of Bellevue, Brown County and the Wisconsin Land Information Program.

Scale 1" = 100'
0 100

Village of Bellevue 118

Brown County Plot Date: 10/29/2024
RPL Office Drafter: C MILLER

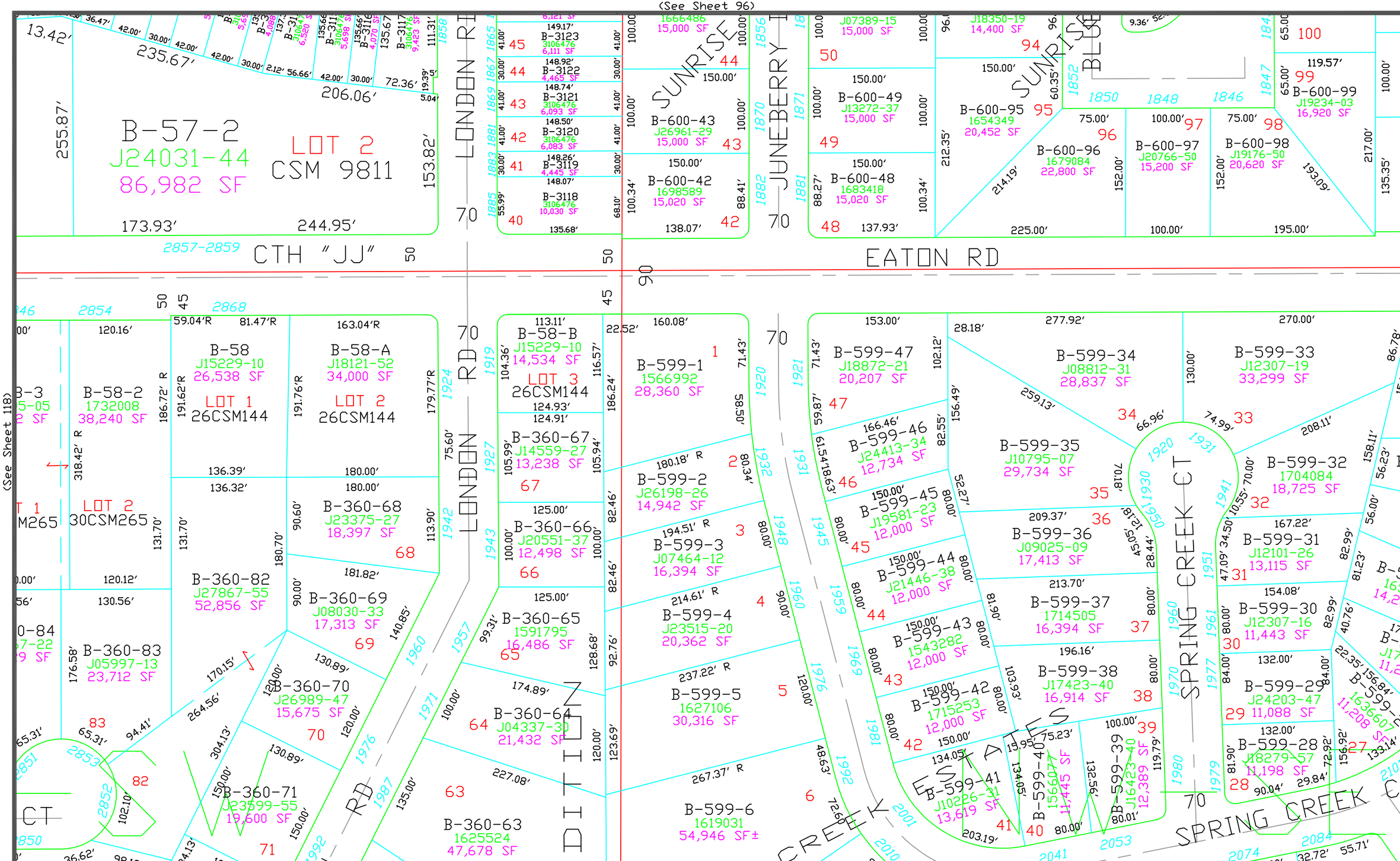

This is a compilation of records and data located in various county offices and is to be used for reference purposes only. The map is controlled by the field measurements between the corners of the Public Land Survey System and the parcels are mapped from available records which may not precisely fit field conditions. Brown County is not responsible for any inaccuracies.

This map was created by the Brown County Survey Department with funding provided by the Village of Bellevue, Brown County and the Wisconsin Land Information Program.

Scale 1" = 100'

0 100

Village of Bellevue

Brown County Plot Date: 11/11/2025

RPL Office Drafter: C MILLER

119

CTH "JJ"

EATON RD

MEADOW GAP

BROOKFIELD DR

EMERALD DR

JOY LN

TOLL CT

JOY CT

CREEK CT

B-600-122 1649307 19,880 SF

B-600-99 J19234-03 16,920 SF

B-600-123 J26128-24 26,448 SF

B-600-125 J23211-57 14,705 SF

B-600-124 J24432-23 19,002SF

B-1685 1758684 73,663 SF

B-1688 1758684 29,198 SF

B-1911 1758684 30,757 SF

B-1912 1758684 25,290SF

B-1912-1 1758684 29,244 SF

LOT 1 45CSM217

LOT 2 45CSM217

LOT 3 45CSM217

B-599-22 J14227-35 25,252 SF

B-599-21 1729490 23,980± SF

B-599-23 J16987-35 14,760 SF

B-599-24 1692305 14,292 SF

B-599-25 1653322 14,263 SF

B-599-26 J17688-33 11,240 SF

B-599-27 1636607 11,208 SF

B-599-18 J7400-32 17,962± SF

B-599-19 J9451-6 18,645± SF

B-599-20 1690709 15,011 SF

B-599-17 J8845-40 22,900 ± SF

B-599-16 J9594-31 35,703± SF

B-68-3 J19691-07 31,749 SF±

B-366-1 1580320 58,675 SF

B-366-2 J26679-34 26,124 SF

B-366-3 J19769-38 17,110 SF

B-366-4 J17500-39 15,765 SF

B-366-5 J24819-59 15,702 SF

B-366-6 1668537 22,176 SF

B-366-25 J17997-53 15,350 SF

B-366-26 J18167-56 26,406 SF

B-366-27 J25033-30 33,507 SF

B-366-47 J23868-14 11,505 SF

B-366-48 J27838-58 11,922 SF

B-366-49 J26278-13 22,075 SF

B-366-50 J24967-37 56,378 SF

B-366-51 J25391-27 55,825 SF

B-366-52 1615814 21,653 SF

B-1561 1718983 12,316 SF

OUTLOT 1

OUTLOT 2

OUTLOT 3

OUTLOT 4

OUTLOT 5

OUTLOT 6

1550815

1550816

S. LINE LOT 27

(See Sheet 119)

(See Sheet 121)

(See Sheet 143)

This is a compilation of records and data located in various county offices and is to be used for reference purposes only. The map is controlled by the field measurements between the corners of the Public Land Survey System and the parcels are mapped from available records which may not precisely fit field conditions. Brown County is not responsible for any inaccuracies.

This map was created by the Brown County Survey Department with funding provided by the Village of Bellevue, Brown County and the Wisconsin Land Information Program.

Scale 1" = 100'

0 100

Village of Bellevue

Brown County Plot Date: 6/24/09

RPL Office Drafter: T LESLIE

120

(See Sheet 98)

B-1913
1758684
35,580 SF

B-2071
1758684
35,897 SF

LOT 4
45CSM217

LOT 3
CSM217

73

B-36-2
1736313
1.158 AC

B-36
174D599
52,763 SF
LOT 4
62CSM108

62CSM108

CTH

EATON RD

B-67-1
J02224-06
2.634 AC

B-40-2
J24897-35
264,705 SF
LOT 1
31CSM356

B-40-1
J21484-55
2.657 AC

B-40-
156550
189,525
LOT
35CSM

ONTARIO RD

B-1561
1718983
12,316 SF

B-1562
1718983
12,500 SF

B-1563-2
2100675
23,233 SF
LOT 3
48CSM3

B-1563-1
2100675
19,968 SF
LOT 2
48CSM3

B-1563
2100675

B-1952
1039R382
12,076 SF
119

B-1951
1039R382
12,025 SF
118

JOY LN

EGAN LN

B-1925
1039R382
92

B-1926
1039R382
3,950 SF
93

B-1927
1039R382
3,950 SF
94

B-1928
1039R382
3,950 SF
95

B-1929
1039R382
3,950 SF
96

B-1930
1039R382
3,950 SF
97

B-1931
1039R382
3,950 SF
98

B-1932
1039R382
3,950 SF
99

B-1933
1039R382
3,950 SF
100

B-1934
1039R382
3,950 SF
101

B-1935
1039R382
18,569 SF
102

(See Sheet 120)
(See Sheet 122)
(See Sheet 144)

This is a compilation of records and data located in various county offices and is to be used for reference purposes only. The map is controlled by the field measurements between the corners of the Public Land Survey System and the parcels are mapped from available records which may not precisely fit field conditions. Brown County is not responsible for any inaccuracies.

This map was created by the Brown County Survey Department with funding provided by the Village of Bellevue, Brown County and the Wisconsin Land Information Program.

Scale 1" = 100'

Village of Bellevue 121

Brown County Plot Date: 11/16/2016
RPL Office Drafter: R DUCKART

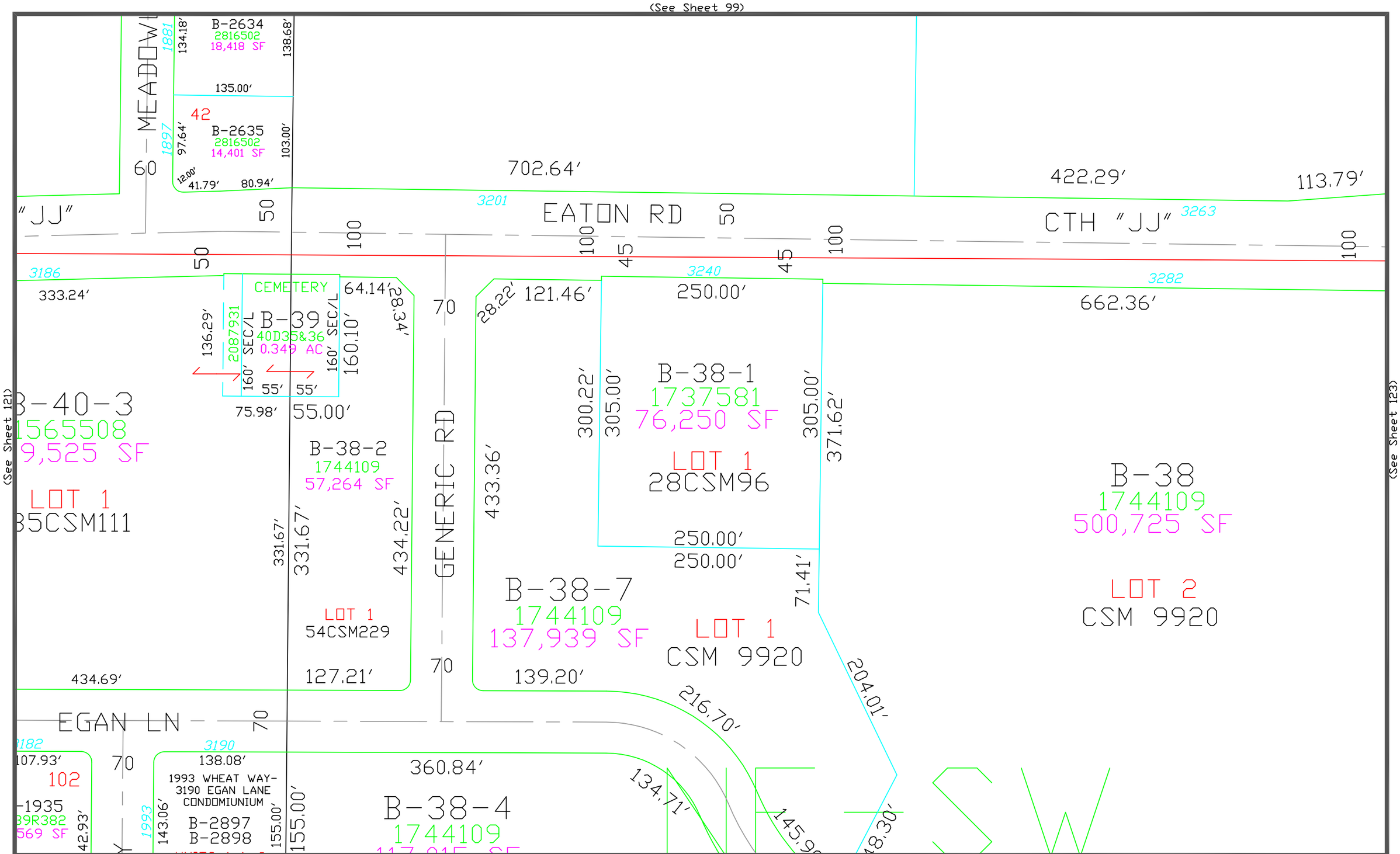

This is a compilation of records and data located in various county offices and is to be used for reference purposes only. The map is controlled by the field measurements between the corners of the Public Land Survey System and the parcels are mapped from available records which may not precisely fit field conditions. Brown County is not responsible for any inaccuracies.

This map was created by the Brown County Survey Department with funding provided by the Village of Bellevue, Brown County and the Wisconsin Land Information Program.

Scale 1" = 100'

0 100

Village of Bellevue

Brown County Plot Date: 7/8/2025

RPL Office Drafter: C MILLER

122

(See Sheet 100)

100

111.80'

24.60'

113.79'

35.28'

100

45

45

3390

256.00'

71.13'

50

50

B-45-1
J04700-19
65,534 SF
LOT 1
13CSM11

256.00'

256.00'

(See Sheet 122)

628.70'

653.05'

B-45
1568792
37.049 AC

NW — SE

(See Sheet 146)

(See Sheet 124)

This is a compilation of records and data located in various county offices and is to be used for reference purposes only. The map is controlled by the field measurements between the corners of the Public Land Survey System and the parcels are mapped from available records which may not precisely fit field conditions. Brown County is not responsible for any inaccuracies.

This map was created by the Brown County Survey Department with funding provided by the Village of Bellevue, Brown County and the Wisconsin Land Information Program.

Scale 1" = 100'
0 100

Village of Bellevue
Brown County Plot Date: 2/9/11
RPL Office Drafter: D PHELPS

(See Sheet 101)

190.00'

B-32
290D566
40,376 SF
LOT 1
CSM 9254

212.51'

212.51'

190.00'

3413

466.52'

EATON RD

CTH "JJ"

33 40

45 45

50

3424

3508

.00'

496.00'

176.97'

B-44-1
J18401-27
118,658 SF
LOT 1
12CSM301

-1
0-19
4 SF
1
M11

256.00'

242.70

243.21

66

(See Sheet 123)

(See Sheet 125)

00'

481.85'

B-16-1
J24004-27

33 33

35

88.6

1983

304.25'

B-44
J27404-23
17.206 AC

LOT 2
12CSM301

B-43
340D531
18.775 AC

NE + SE

(See Sheet 147)

This is a compilation of records and data located in various county offices and is to be used for reference purposes only. The map is controlled by the field measurements between the corners of the Public Land Survey System and the parcels are mapped from available records which may not precisely fit field conditions. Brown County is not responsible for any inaccuracies.

This map was created by the Brown County Survey Department with funding provided by the Village of Bellevue, Brown County and the Wisconsin Land Information Program.

Scale 1" = 100'

0 100

Village of Bellevue

Brown County Plot Date: 12/3/2020

RPL Office Drafter: C MILLER

(See Sheet 102)

3 40

14.46'

315.00'

50

3507

50

45

EATON RD

CTH JJ

403.0

3508

45

3512

274.60'

3554

45

50

3592

50

90

363.01'

(See Sheet 124)

6

B-16-1
J24004-27
0.593 AC

310.04'

310.03'

B-16-3
J27462-53
1.95 AC

LOT 1
8CSM233

272.85'

B-16-4
J01971-32
10.079 AC

B-16
J24452-20
221,974 SF

611.11'

611.85'

LOT 1
31CSM236

33

35

88.61'

1983

B-16-2
J05807-28
3.482 AC

304.25'

304.63'

LOT 2
8CSM233

361.46'

NW - SW

(See Sheet 148)

(See Sheet 126)

This is a compilation of records and data located in various county offices and is to be used for reference purposes only. The map is controlled by the field measurements between the corners of the Public Land Survey System and the parcels are mapped from available records which may not precisely fit field conditions. Brown County is not responsible for any inaccuracies.

This map was created by the Brown County Survey Department with funding provided by Bellevue, Brown County and the Wisconsin Land Information Program.

Scale 1" = 100'

0 100

Village of Bellevue

Brown County Plot Date: 3/3/2004

RPL Office Drafter: P. Ford

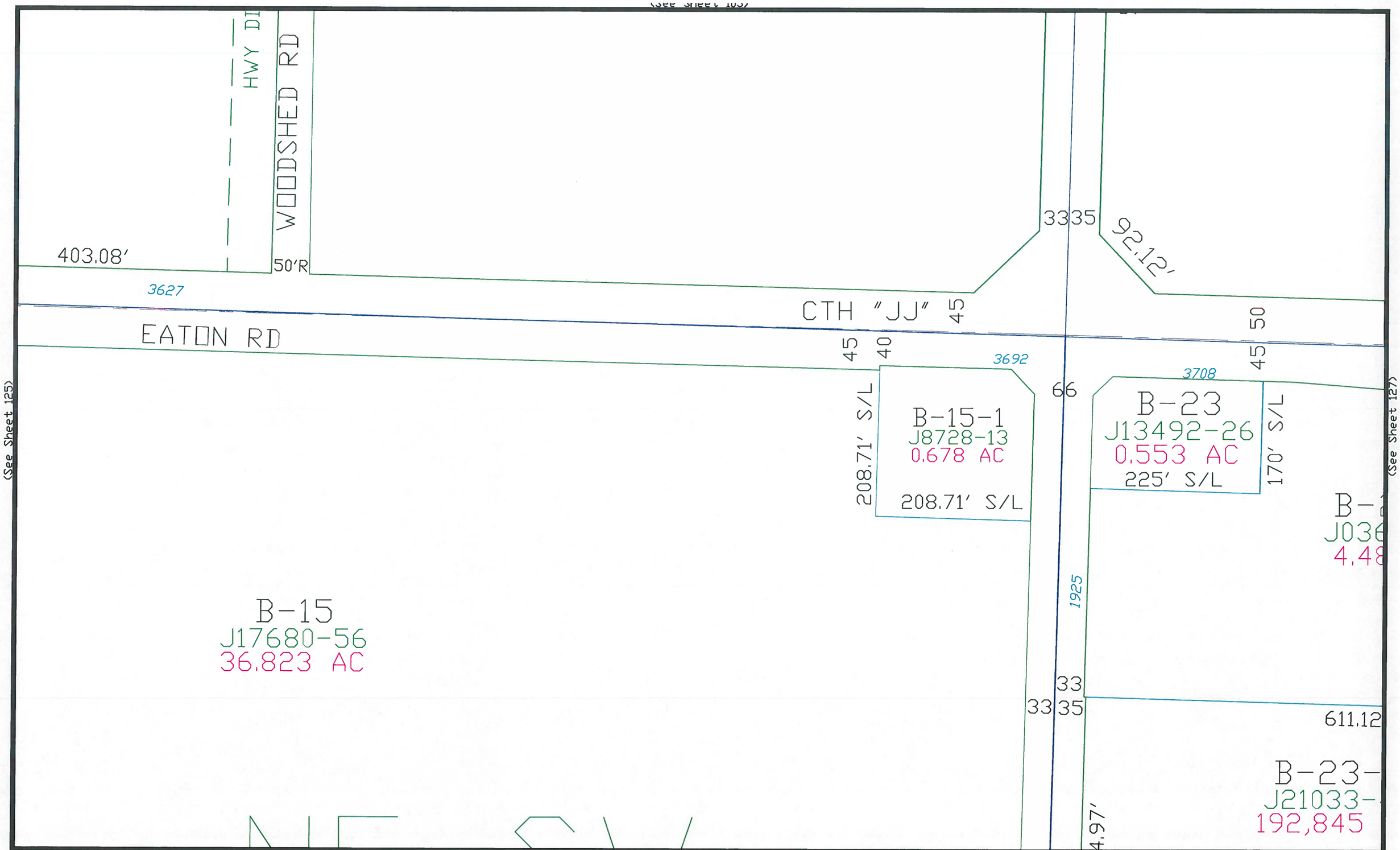

This is a compilation of records and data located in various county offices and is to be used for reference purposes only. The map is controlled by the field measurements between the corners of the Public Land Survey System and the parcels are mapped from available records which may not precisely fit field conditions. Brown County is not responsible for any inaccuracies.

This map was created by the Brown County Survey Department with funding provided by the Village of Bellevue, Brown County and the Wisconsin Land Information Program.

Scale 1" = 100'

0 100

Village of Bellevue 126

Brown County Plot Date: 7/15/09

RPL Office Drafter: T LESLIE

55CSM1

760.87'

EATON RD

50

100

100.12'

VARIES

45

50

CTH "JJ"

50

45

1610.5

3833

45

EATON RD

(See Sheet 126)

(See Sheet 128)

B-23-2
J03631-08
4.489 AC

611.12'

-23-3
1033-46
2,845 SF

5.00'

(See Sheet 150)

This is a compilation of records and data located in various county offices and is to be used for reference purposes only. The map is controlled by the field measurements between the corners of the Public Land Survey System and the parcels are mapped from available records which may not precisely fit field conditions. Brown County is not responsible for any inaccuracies.

This map was created by the Brown County Survey Department with funding provided by the Village of Bellevue, Brown County and the Wisconsin Land Information Program.

Scale 1" = 100'

0 100

Village of Bellevue

Brown County Plot Date: 7/15/09

RPL Office Drafter: T LESLIE

(See Sheet 105)

1610.54'

CTH "JJ"

45

3868

45

50

90

(See Sheet 127)

(See Eaton)

B-21
33W526
38.053 AC

(See Sheet 151)

This is a compilation of records and data located in various county offices and is to be used for reference purposes only. The map is controlled by the field measurements between the corners of the Public Land Survey System and the parcels are mapped from available records which may not precisely fit field conditions. Brown County is not responsible for any inaccuracies.

This map was created by the Brown County Survey Department with funding provided by the Village of Bellevue, Brown County and the Wisconsin Land Information Program.

Scale 1" = 100'
0 100

Village of Bellevue
Brown County Plot Date: 7/15/09
RPL Office Drafter: T LESLIE

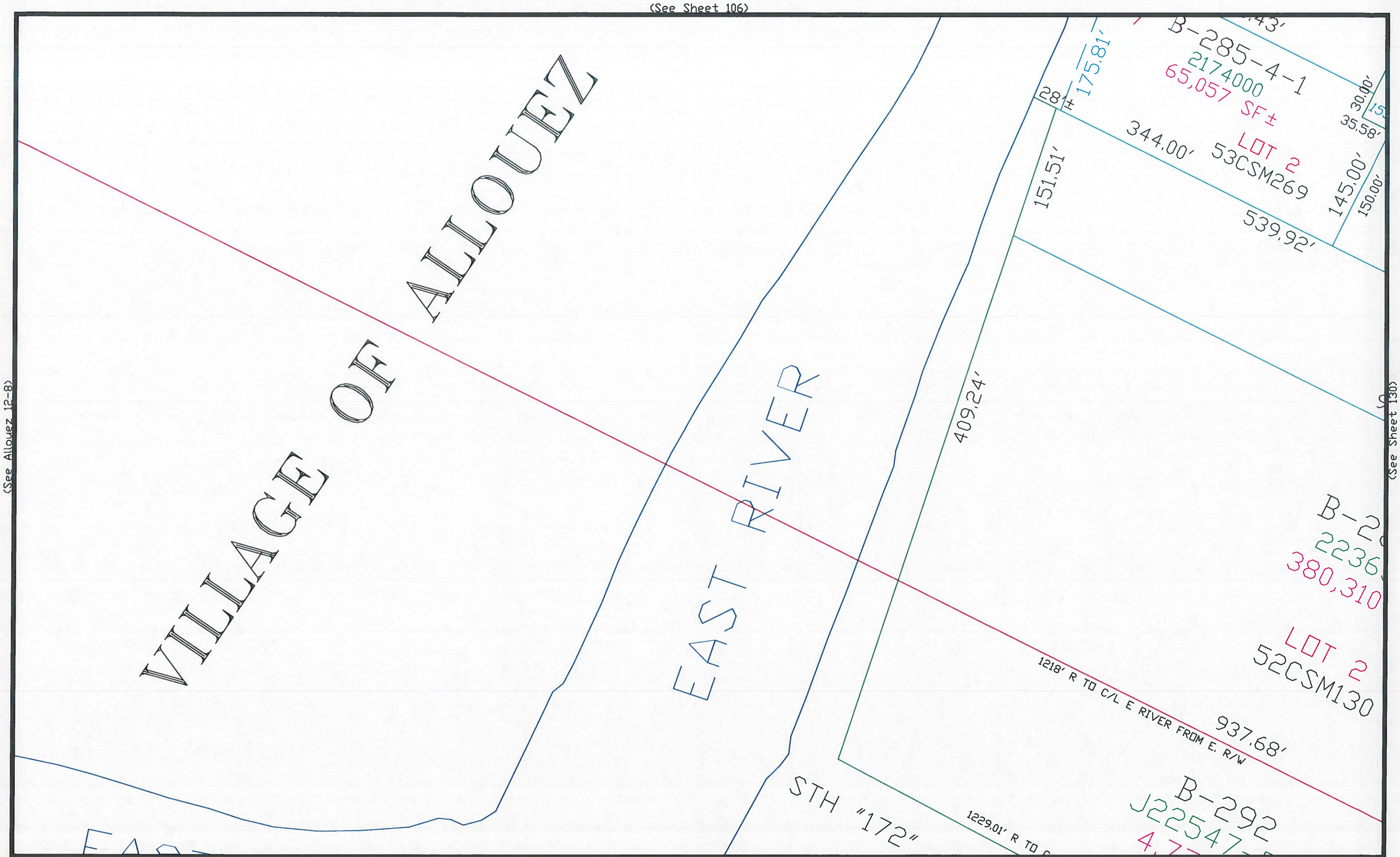

This is a compilation of records and data located in various county offices and is to be used for reference purposes only. The map is controlled by the field measurements between the corners of the Public Land Survey System and the parcels are mapped from available records which may not precisely fit field conditions. Brown County is not responsible for any inaccuracies.

This map was created by the Brown County Survey Department with funding provided by the Village of Bellevue, Brown County and the Wisconsin Land Information Program.

Scale 1" = 100'

0 100

Village of Bellevue

Brown County Plot Date: 4/7/08

RPL Office Drafter: T LESLIE

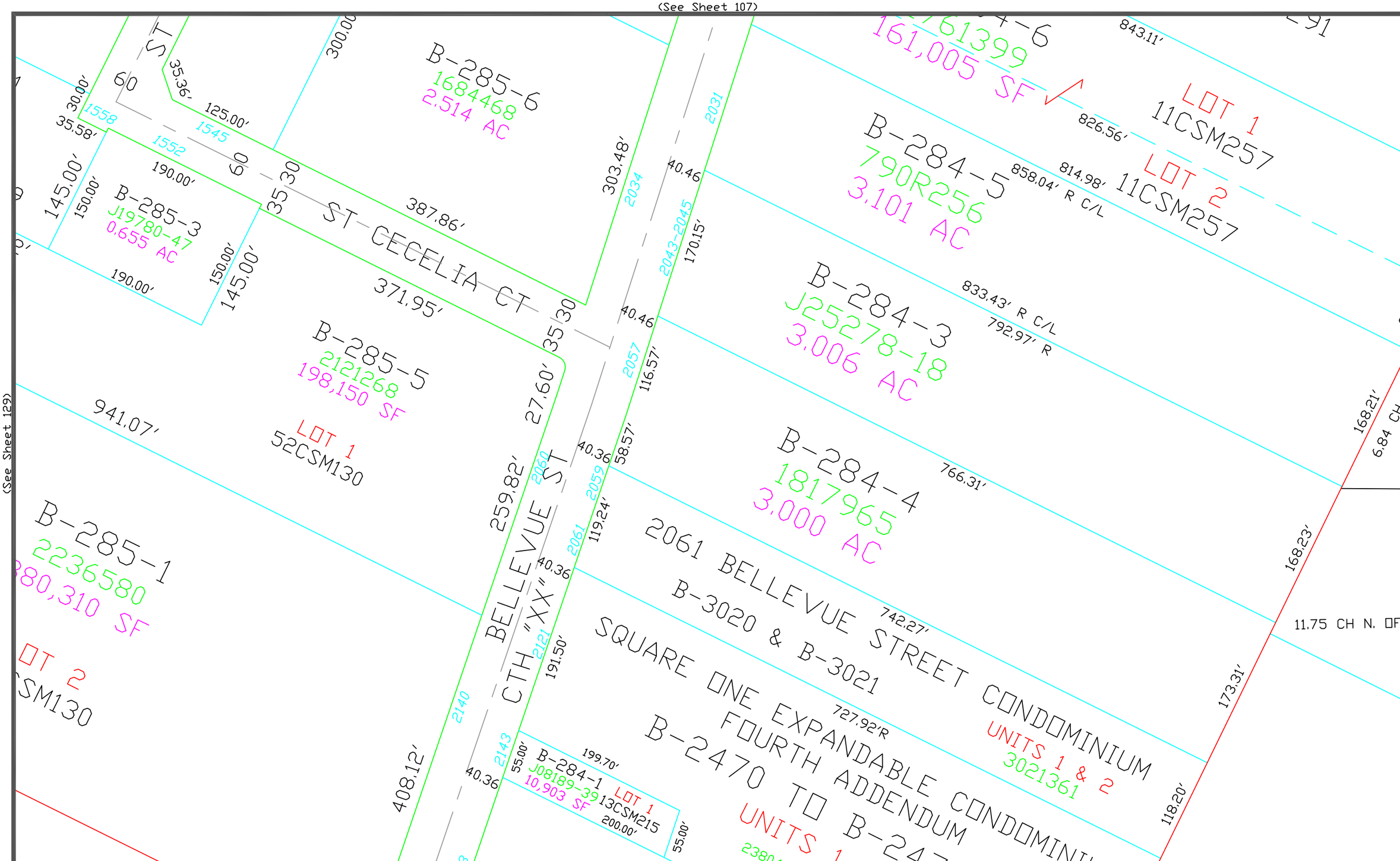

This is a compilation of records and data located in various county offices and is to be used for reference purposes only. The map is controlled by the field measurements between the corners of the Public Land Survey System and the parcels are mapped from available records which may not precisely fit field conditions. Brown County is not responsible for any inaccuracies.

This map was created by the Brown County Survey Department with funding provided by the Village of Bellevue, Brown County and the Wisconsin Land Information Program.

Scale 1" = 100'

0 100

Village of Bellevue

Brown County Plot Date: 11/28/2022

RPL Office Drafter: T LESLIE

130

(See Sheet 108)

1

214.05'

114.09'

80.00'

168.21'

6.84 CH

B-107-2
J27499-28
19.074 AC

1990

49.5'

400' ALONG CL

767.70' ALONG CL

14 CHAINS ALONG CL

FIRE LANE DR

2110

2141

200' ALONG CL

197.10' TO CL

B-108-1
J01671-40
0.923 AC

166.29'

110'

167' TO CL

1342.6' CL

S64E TO E LINE

53.52 CH R

5 CH N. OF CORN.

B-109
1734255
28.352 AC

(See Sheet 130)

(See Sheet 132)

(See Sheet 155)

This is a compilation of records and data located in various county offices and is to be used for reference purposes only. The map is controlled by the field measurements between the corners of the Public Land Survey System and the parcels are mapped from available records which may not precisely fit field conditions. Brown County is not responsible for any inaccuracies.

This map was created by the Brown County Survey Department with funding provided by Bellevue, Brown County and the Wisconsin Land Information Program.

Scale 1" = 100'

0 100

Village of Bellevue 131

Brown County Plot Date: 3/3/2004
RPL Office Drafter: P. Ford

(See Sheet 109)

3,700 AC

N64W TO CL

B-108
J059068-41
11,908 AC

2198.7' CL

(See Sheet 131)

(See Sheet 133)

0' TO CL

08-1
71-40
3 AC

166.29'

110'

CL

(See Sheet 156)

This is a compilation of records and data located in various county offices and is to be used for reference purposes only. The map is controlled by the field measurements between the corners of the Public Land Survey System and the parcels are mapped from available records which may not precisely fit field conditions. Brown County is not responsible for any inaccuracies.

This map was created by the Brown County Survey Department with funding provided by Bellevue, Brown County and the Wisconsin Land Information Program.

Scale 1" = 100'
0 100

Village of Bellevue 132

Brown County Plot Date: 3/3/2004
RPL Office Drafter: P. Ford

(See Sheet 110)

J07759-23
13.301 AC

LOT 4
43CSM237

244.29'

905.87'
889.22'

146.94'

202.62'

150

474.71'

1919

TOWN HALL RD

1914

414.96'

8.15 CHAINS

591.50'

B-3015
3022640
247,903 SF

10

B-3016
3022640
77,815 SF

11

50.32'

2064 LIME KILN RD

297.15'

145.38'

B-278-9-
1876657
36,874 SF

LOT
47CSM

16.81'

204.42'

229.73'

B-3014-1
3022640
63,388 SF

503.23'

142.84'

284.72'

284.81'

6.64'

100.00'

LOT 4
CSM 9673

B-3014
3022640
42,446 SF

299.18'

155.97'

180.02'

2162

B-3014-2
3022640
44,682 SF

294.89'

LOT 2
CSM 9984

31.46'

245.98'

LOT 1
CSM 9984

143.02'

2188

2170
ELEC SERVICE

114.17'

2153

193.2

2171

19.19'

9.81'

(See Sheet 132)

(See Sheet 134)

(See Sheet 157)

This is a compilation of records and data located in various county offices and is to be used for reference purposes only. The map is controlled by the field measurements between the corners of the Public Land Survey System and the parcels are mapped from available records which may not precisely fit field conditions. Brown County is not responsible for any inaccuracies.

This map was created by the Brown County Survey Department with funding provided by the Village of Bellevue, Brown County and the Wisconsin Land Information Program.

Scale 1" = 100'
0 100

Village of Bellevue 133

Brown County Plot Date: 12/15/2025
RPL Office Drafter: C MILLER

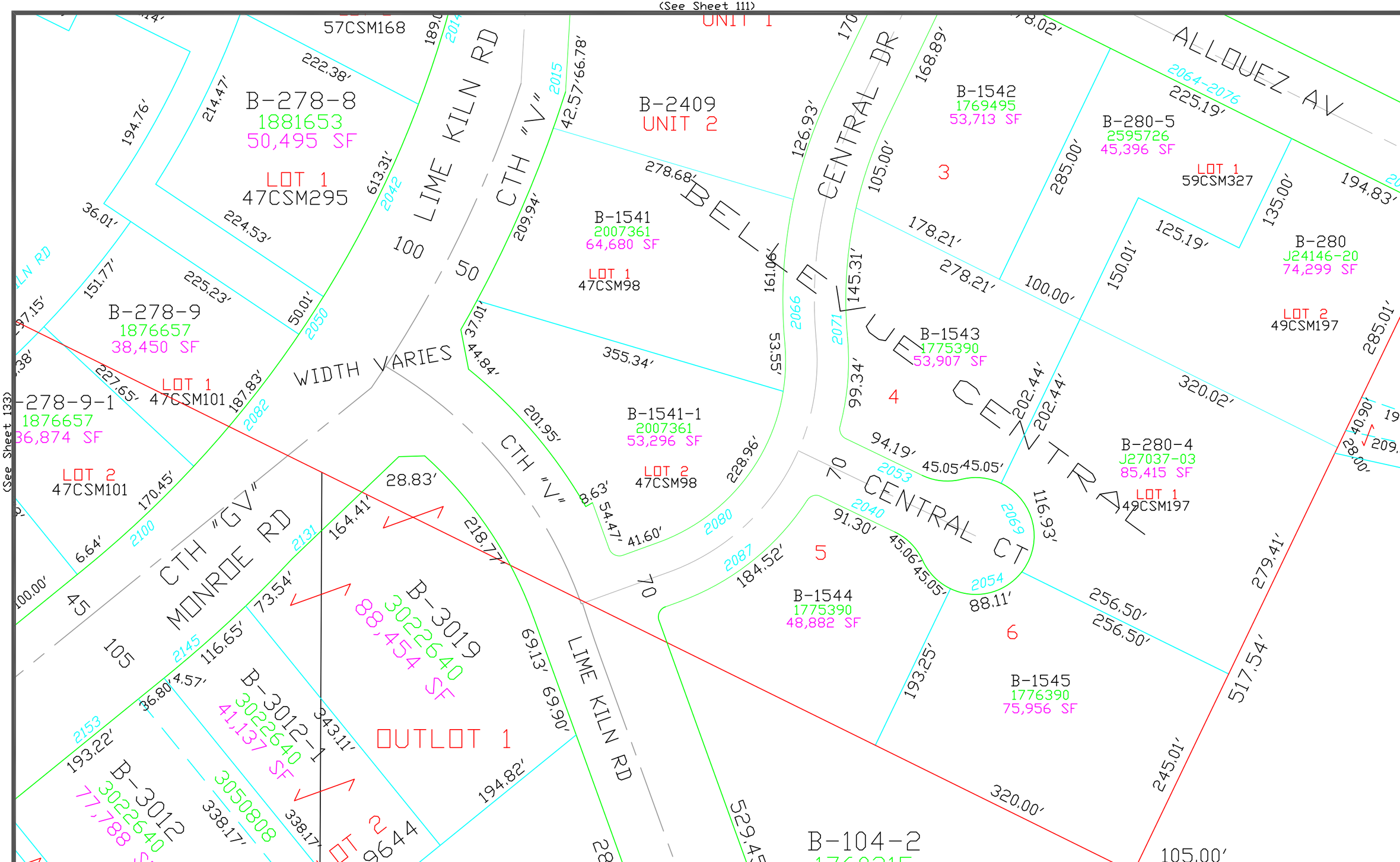

This is a compilation of records and data located in various county offices and is to be used for reference purposes only. The map is controlled by the field measurements between the corners of the Public Land Survey System and the parcels are mapped from available records which may not precisely fit field conditions. Brown County is not responsible for any inaccuracies.

This map was created by the Brown County Survey Department with funding provided by the Village of Bellevue, Brown County and the Wisconsin Land Information Program.

Scale 1" = 100'

0 100

Village of Bellevue

Brown County Plot Date: 7/7/2025

RPL Office Drafter: T LESLIE

134

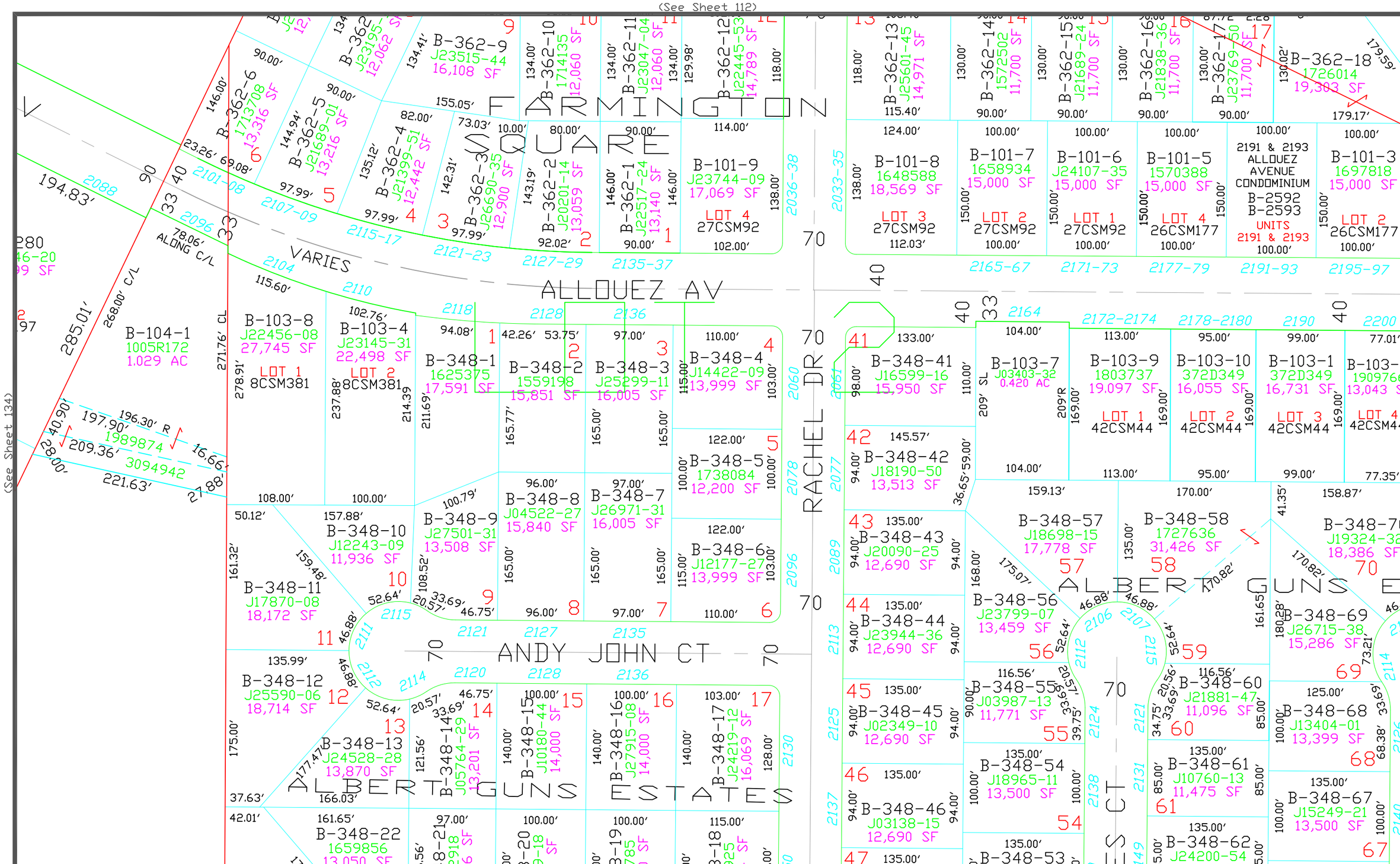

This is a compilation of records and data located in various county offices and is to be used for reference purposes only. The map is controlled by the field measurements between the corners of the Public Land Survey System and the parcels are mapped from available records which may not precisely fit field conditions. Brown County is not responsible for any inaccuracies.

This map was created by the Brown County Survey Department with funding provided by the Village of Bellevue, Brown County and the Wisconsin Land Information Program.

Scale 1" = 100'

0 100

Village of Bellevue

Brown County Plot Date: 7/7/2025

RPL Office Drafter: T LESLIE

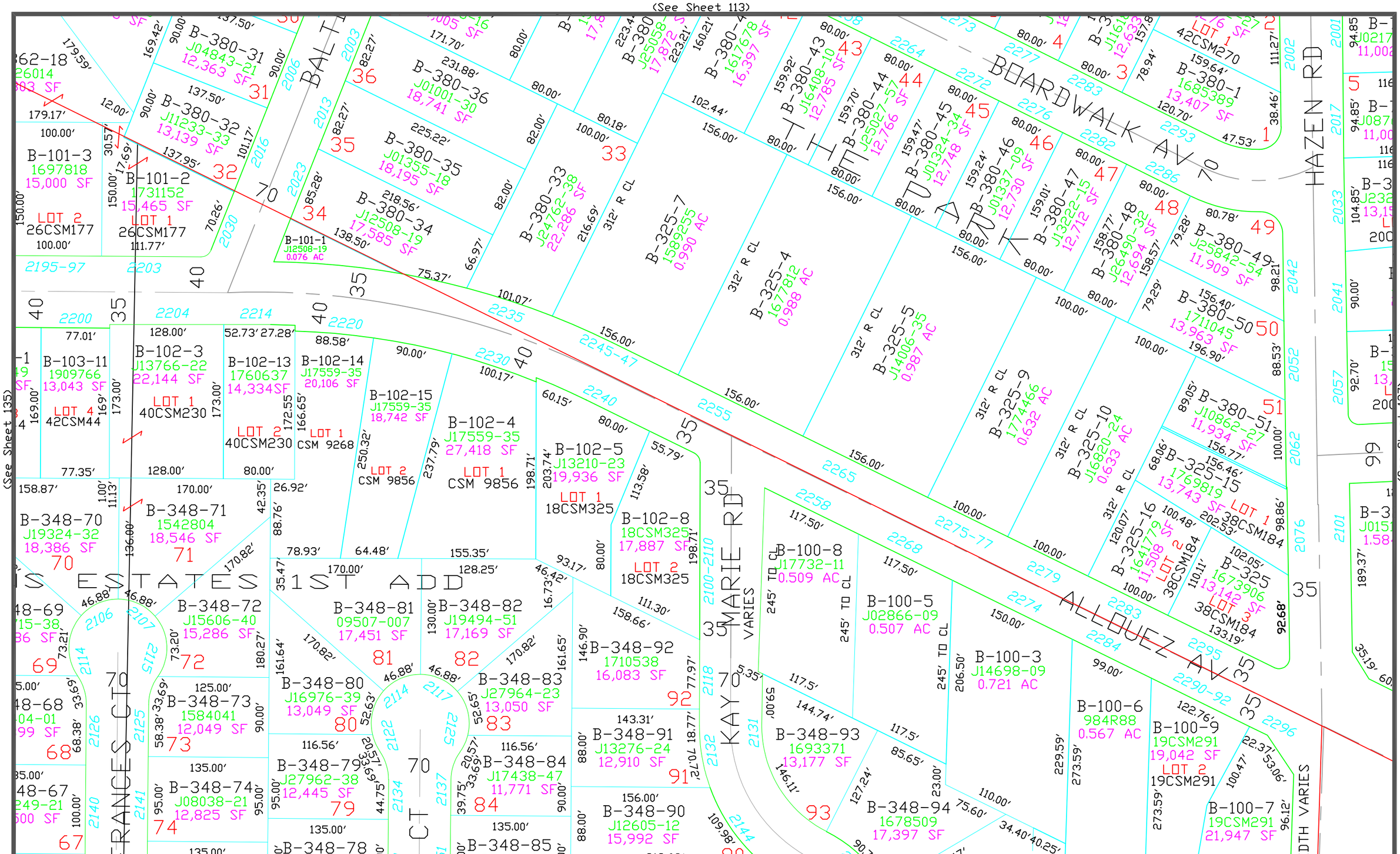

This is a compilation of records and data located in various county offices and is to be used for reference purposes only. The map is controlled by the field measurements between the corners of the Public Land Survey System and the parcels are mapped from available records which may not precisely fit field conditions. Brown County is not responsible for any inaccuracies.

This map was created by the Brown County Survey Department with funding provided by the Village of Bellevue, Brown County and the Wisconsin Land Information Program.

Scale 1" = 100'

0 100

Village of Bellevue

Brown County Plot Date: 1/28/2025

RPL Office Drafter: C MILLER

136

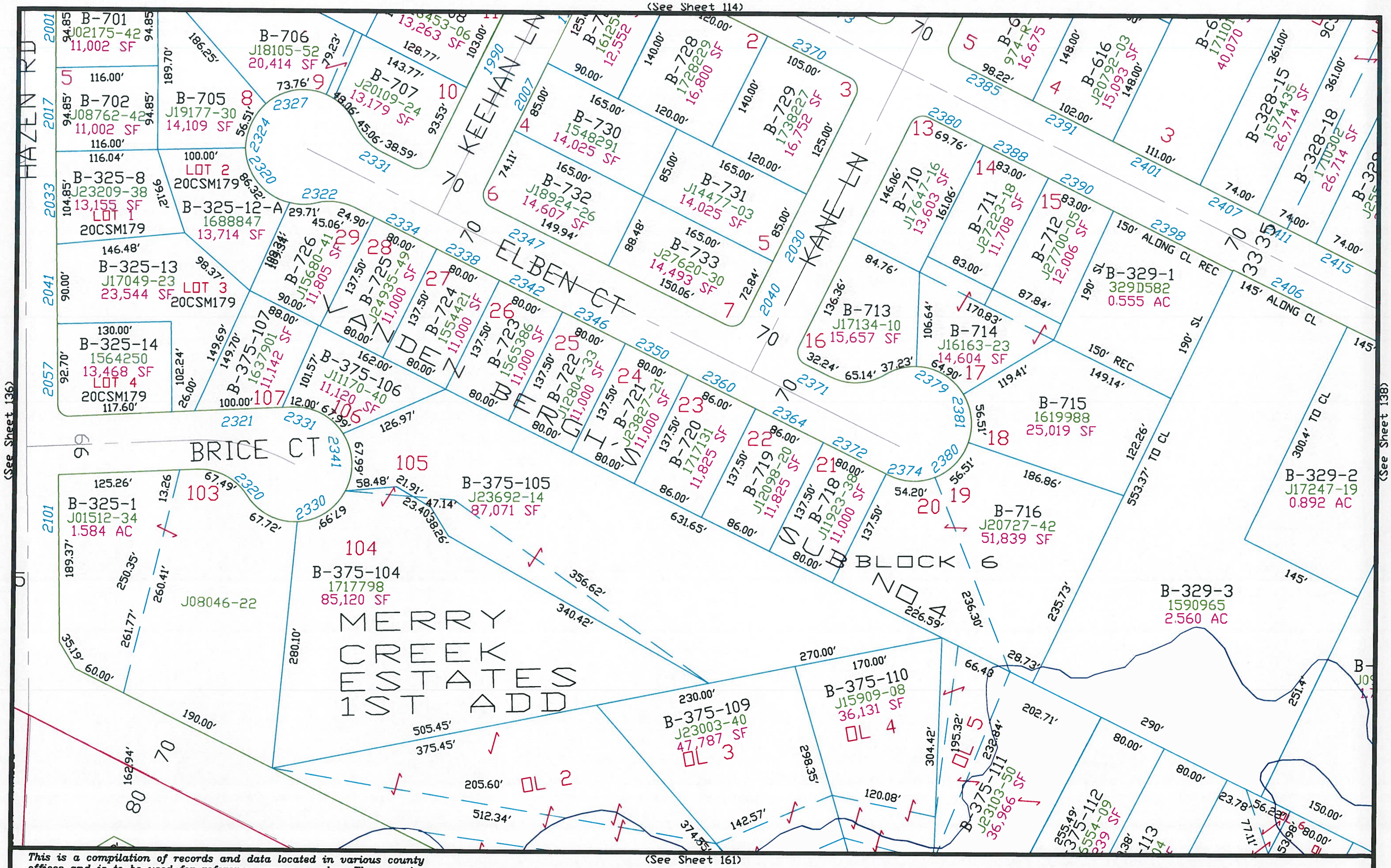

This is a compilation of records and data located in various county offices and is to be used for reference purposes only. The map is controlled by the field measurements between the corners of the Public Land Survey System and the parcels are mapped from available records which may not precisely fit field conditions. Brown County is not responsible for any inaccuracies.

This map was created by the Brown County Survey Department with funding provided by the Village of Bellevue, Brown County and the Wisconsin Land Information Program.

Scale 1" = 100'

0 100

Village of Bellevue

Brown County Plot Date: 7/15/2015

RPL Office Drafter: T LESLIE

137

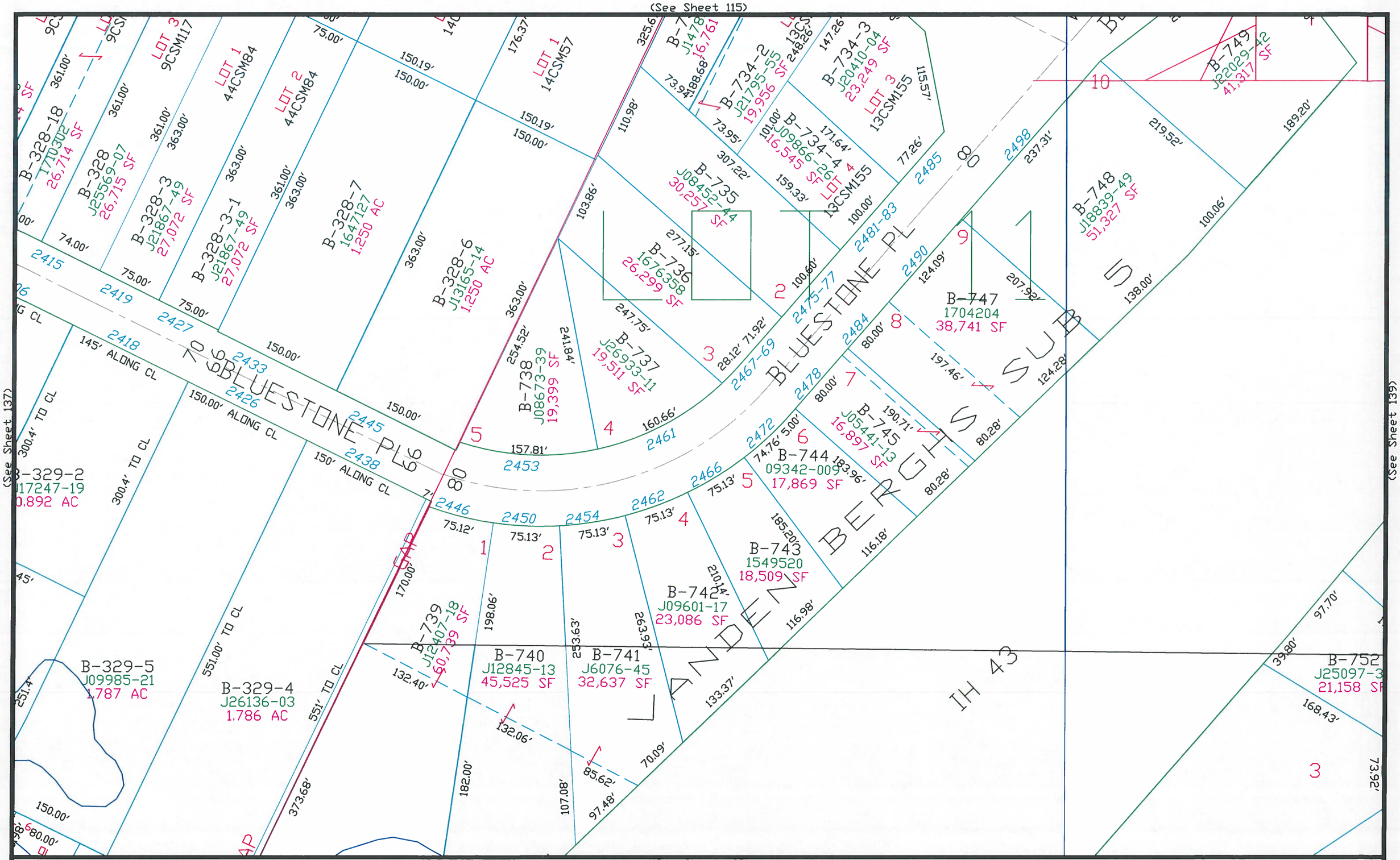

This is a compilation of records and data located in various county offices and is to be used for reference purposes only. The map is controlled by the field measurements between the corners of the Public Land Survey System and the parcels are mapped from available records which may not precisely fit field conditions. Brown County is not responsible for any inaccuracies.

This map was created by the Brown County Survey Department with funding provided by Bellevue, Brown County and the Wisconsin Land Information Program.

Scale 1" = 100'

0 100

Village of Bellevue 138

Brown County Plot Date: 3/3/2004

RPL Office Drafter: P. Ford

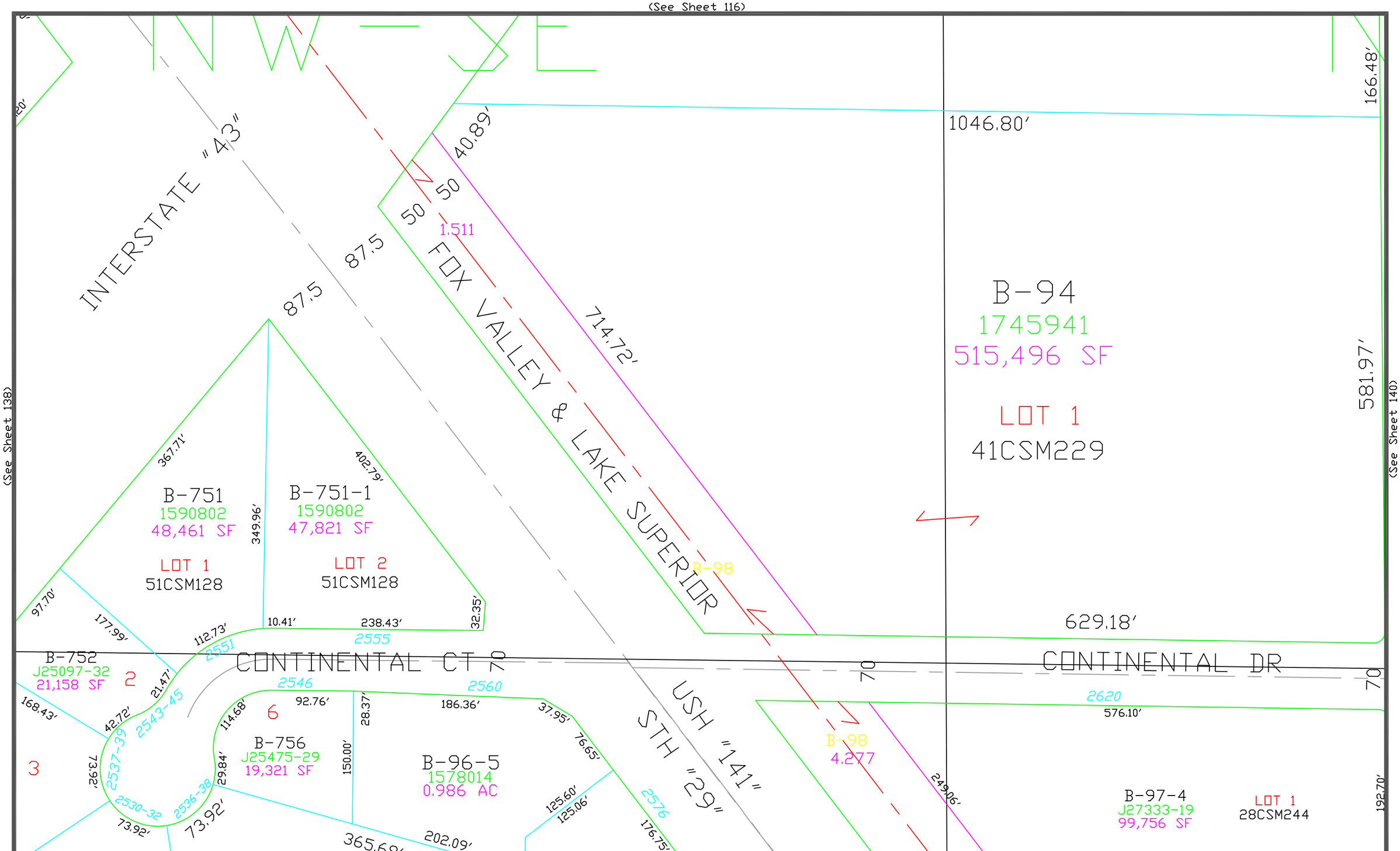

This is a compilation of records and data located in various county offices and is to be used for reference purposes only. The map is controlled by the field measurements between the corners of the Public Land Survey System and the parcels are mapped from available records which may not precisely fit field conditions. Brown County is not responsible for any inaccuracies.

This map was created by the Brown County Survey Department with funding provided by the Village of Bellevue, Brown County and the Wisconsin Land Information Program.

Scale 1" = 100'

0 100

Village of Bellevue

Brown County Plot Date: 3/16/2023

RPL Office Drafter: T LESLIE

139

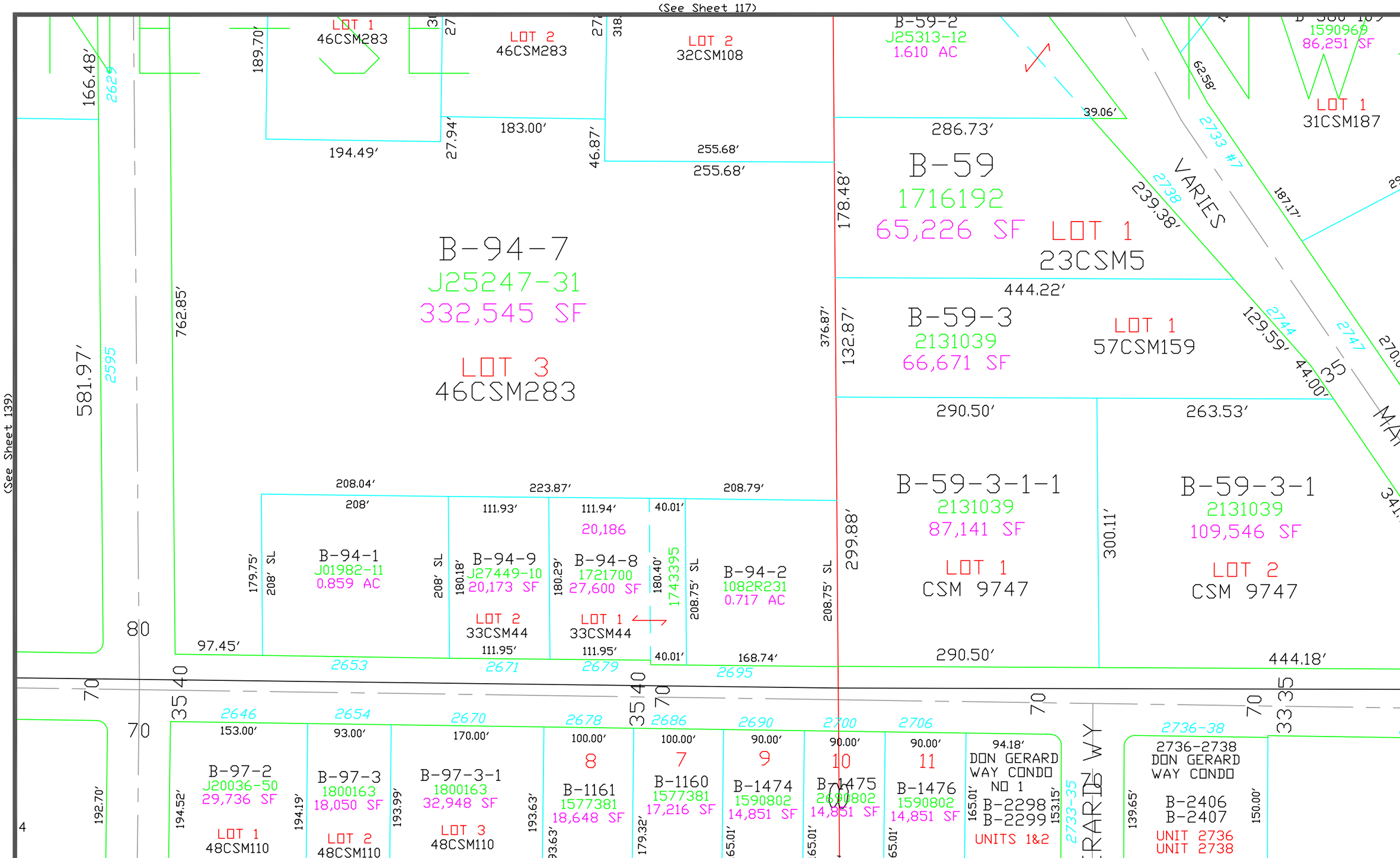

This is a compilation of records and data located in various county offices and is to be used for reference purposes only. The map is controlled by the field measurements between the corners of the Public Land Survey System and the parcels are mapped from available records which may not precisely fit field conditions. Brown County is not responsible for any inaccuracies.

This map was created by the Brown County Survey Department with funding provided by the Village of Bellevue, Brown County and the Wisconsin Land Information Program.

Scale 1" = 100'

0 100

Village of Bellevue

Brown County Plot Date: 4/26/2024

RPL Office Drafter: C MILLER

140

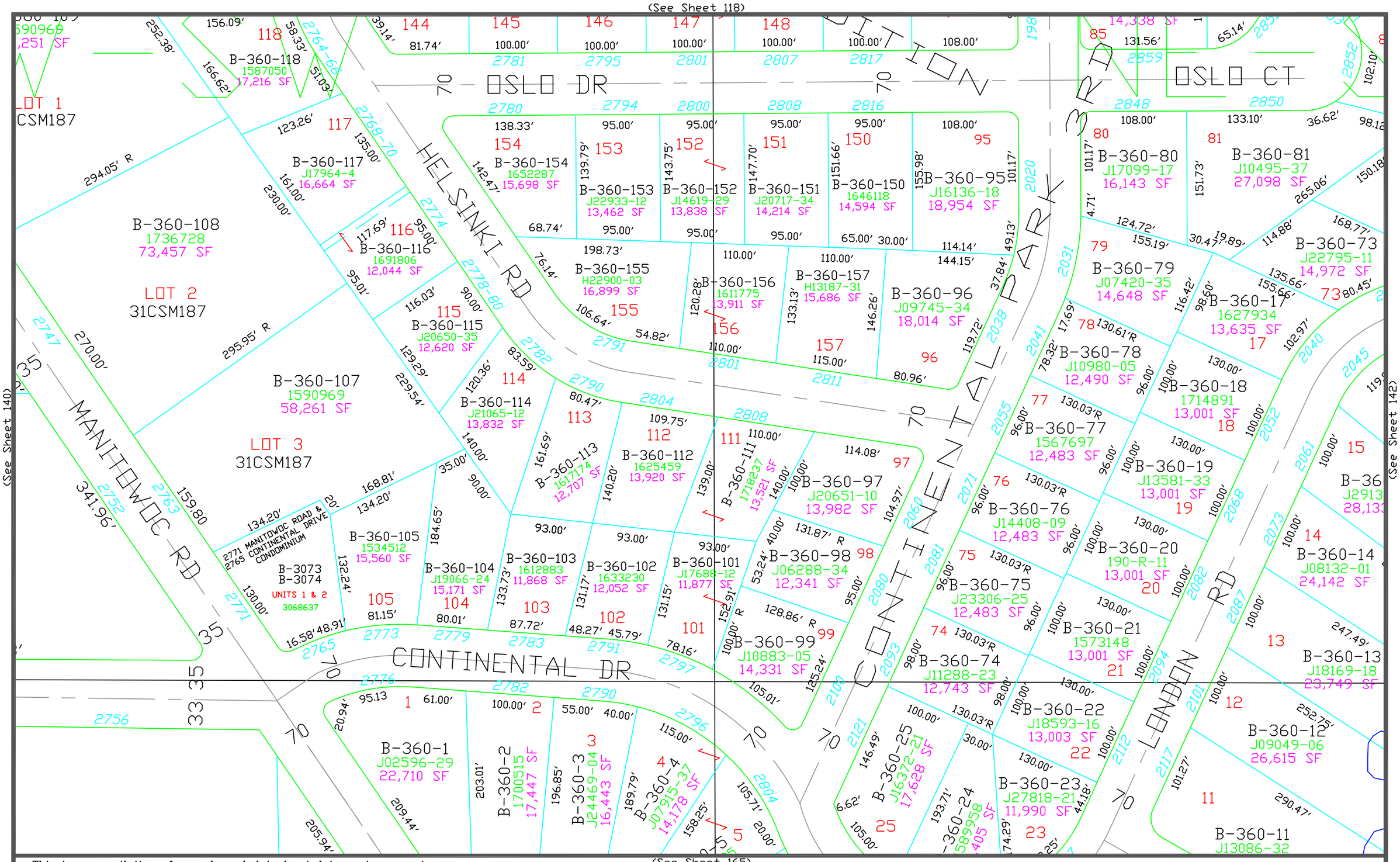

This is a compilation of records and data located in various county offices and is to be used for reference purposes only. The map is controlled by the field measurements between the corners of the Public Land Survey System and the parcels are mapped from available records which may not precisely fit field conditions. Brown County is not responsible for any inaccuracies.

This map was created by the Brown County Survey Department with funding provided by the Village of Bellevue, Brown County and the Wisconsin Land Information Program.

Scale 1" = 100'

0 100

Village of Bellevue

Brown County Plot Date: 9/4/2024

RPL Office Drafter: T LESLIE

141

(See Sheet 119)

LONDON RD
PARK 2ND ADDITIONAL
SPRING CREEK
SPRING CREEK CI
BELL AIR

B-360-71 J23599-55 19,600 SF
B-360-72 1684780 24,741 SF
B-360-73 J22795-11 14,972 SF
B-360-63 1625524 47,678 SF
B-360-62 J25185-04 65,366 SF
B-360-61 J05952-31 55,249 SF
B-360-60 J27073-47 49,926 SF
B-360-16 J01239-43 36,303 SF
B-360-15 J29135-07 28,133 SF
B-360-14 J08132-01 24,142 SF
B-360-13 J18169-18 23,749 SF
B-360-57 J03685-32 80,084 SF
B-360-56 J06172-37 71,836 SF
B-599-6 1619031 54,946± SF
B-599-7 J07649-38 40,282± SF
B-599-8 J08523-39 33,246± SF
B-599-9 J08988-38 62,411± SF
B-599-10 J24937-26 20,872± SF
B-599-11 J27248-43 13,973± SF
B-599-41 J10226-31 13,619 SF
B-68-1 1659605 15,700± SF LOT 1 13CSM127
B-348-340 J17967-06 30,642± SF
B-348-341 J20954-M 22,000± SF
B-348-339 J20473-56 17,700 SF
B-1214 1628940 24,401 SF
B-1215 J24313-46 33,996 SF
B-69-1 J05957-14

(See Sheet 141)
(See Sheet 143)
(See Sheet 166)

This is a compilation of records and data located in various county offices and is to be used for reference purposes only. The map is controlled by the field measurements between the corners of the Public Land Survey System and the parcels are mapped from available records which may not precisely fit field conditions. Brown County is not responsible for any inaccuracies.

This map was created by the Brown County Survey Department with funding provided by Bellevue, Brown County and the Wisconsin Land Information Program.

Scale 1" = 100'

Village of Bellevue 142

Brown County Plot Date: 3/3/2004
RPL Office Drafter: P. Ford

(See Sheet 120)

(See Sheet 142)

(See Sheet 144)

(See Sheet 167)

B-67-2
J15215-14
22.248 AC

This is a compilation of records and data located in various county offices and is to be used for reference purposes only. The map is controlled by the field measurements between the corners of the Public Land Survey System and the parcels are mapped from available records which may not precisely fit field conditions. Brown County is not responsible for any inaccuracies.

This map was created by the Brown County Survey Department with funding provided by Bellevue, Brown County and the Wisconsin Land Information Program.

Scale 1" = 100'

Village of Bellevue

Brown County Plot Date: 3/3/2004

RPL Office Drafter: P. Ford

(See Sheet 121)

(See Sheet 143)

(See Sheet 145)

(See Sheet 168)

ONTARIO RD

SAGEBRUSH WY

BARLEY CI

BARLEY CI

B-1563-1 2100675 19,968 SF LOT 2 48CSM3

B-1564 1718983 16,458 SF

B-1563 2100675 22,499 SF LOT 1 48CSM3

B-1925 1039R382 23,142 SF

B-1926 1039R382 13,950 SF

B-1927 1039R382 13,950 SF

B-1928 1039R382 13,950 SF

B-1929 1039R382 13,950 SF

B-1930 1039R382 13,950 SF

B-1931 1039R382 13,950 SF

B-1932 1039R382 13,950 SF

B-1933 1039R382 13,950 SF

B-1934 1039R382 13,950 SF

B-1935 1039R382 18,569 SF

B-1288 1039R382 21,692 SF

B-1287 1670272 31,428 SF

B-1940 1039R382 24,035 SF

B-1939 1039R382 16,400 SF

B-1938 1039R382 14,768 SF

B-1937 1039R382 14,773 SF

B-1936 1039R382 18,638 SF

B-1289 1660736 26,606 SF

B-1941 1039R382 23,759 SF

B-1286 1672366 26,503 SF

B-1285 1697684 13,674 SF

B-1942 1039R382 17,078 SF

B-1943 1039R382 14,259 SF

B-1944 1039R382 11,520 SF

B-1945 1039R382 11,520 SF

B-1946 1039R382 14,494 SF

B-1278 1705052 16,897 SF

B-1279 1713422 19,980 SF

B-1284 1665896 13,256 SF

B-2026 1039R382 14,823 SF

B-2059 1039R382 14,857 SF

B-2058 1039R382 12,000 SF

B-2057 1039R382 13,029 SF

B-2056 1039R382 14,017 SF

B-1211 1727655 12,539 SF

B-1280 1689595 13,000 SF

B-1283 1680335 13,515 SF

B-2027 1039R382 22,532 SF

B-1210 1716908 12,539 SF

B-1281 1717486 13,004 SF

B-1282 1703566 13,256 SF

B-2028 1039R382 19,705 SF

B-2029 1039R382 13,496 SF

B-2030 1039R382 12,350 SF

B-2031 1039R382 12,350 SF

B-2032 1039R382 15,569 SF

B-1209 1731104 12,539 SF

B-1360 1039R382 12,632 SF

B-1371 1039R382 16,859 SF

B-1370 1039R382 14,300 SF

B-1369 1039R382 12,838 SF

B-1368 1039R382 12,812 SF

B-2035 1039R382 12,790 SF

B-2034 1039R382 14,300 SF

B-2033 1039R382 15,570 SF

B-1208 1727628 12,539 SF

B-1361 1731552 16,276 SF

This is a compilation of records and data located in various county offices and is to be used for reference purposes only. The map is controlled by the field measurements between the corners of the Public Land Survey System and the parcels are mapped from available records which may not precisely fit field conditions. Brown County is not responsible for any inaccuracies.

This map was created by the Brown County Survey Department with funding provided by the Village of Bellevue, Brown County and the Wisconsin Land Information Program.

Scale 1" = 100'

Village of Bellevue

Brown County Plot Date: 2/16/07
RPL Office Drafter: D PHELPS

144

(See Sheet 122)

1993 WHEAT WAY-
3190 EGAN LANE
CONDOMIUNIUM
B-2897
B-2898
UNITS 1 & 2
2995965

B-38-4
1744109
117,015 SF

B-38-6
1744109
107,531 SF

OUTLOT 1
CSM 9922

LOT 1
CSM 9922

B-38-5
1744109
261,545 SF

LOT 2
CSM 9922

B-38-3
1744109
150,411 SF

LOT 3
CSM 9920

B-38-3-1
1744109
148,465 SF

LOT 4
CSM 9920

B-2490
1850892
402,029 SF±

B-2490-1
1850892

B-2490-2
1850892

B-1949
1039R382
21,853 SF

B-1948
1039R382
15,000 SF

B-1947
1039R382
15,000 SF

B-2055
1039R382
18,719 SF

B-2054
1039R382
16,470 SF

B-2053
1039R382
13,500 SF

B-2052
1039R382
13,875 SF

WHEAT WY

BARLEY WY

EGAN LN

(See Sheet 144)

(See Sheet 146)

(See Sheet 169)

This is a compilation of records and data located in various county offices and is to be used for reference purposes only. The map is controlled by the field measurements between the corners of the Public Land Survey System and the parcels are mapped from available records which may not precisely fit field conditions. Brown County is not responsible for any inaccuracies.

This map was created by the Brown County Survey Department with funding provided by the Village of Bellevue, Brown County and the Wisconsin Land Information Program.

Scale 1" = 100'

Village of Bellevue
Brown County Plot Date: 7/11/2025
RPL Office Drafter: C MILLER

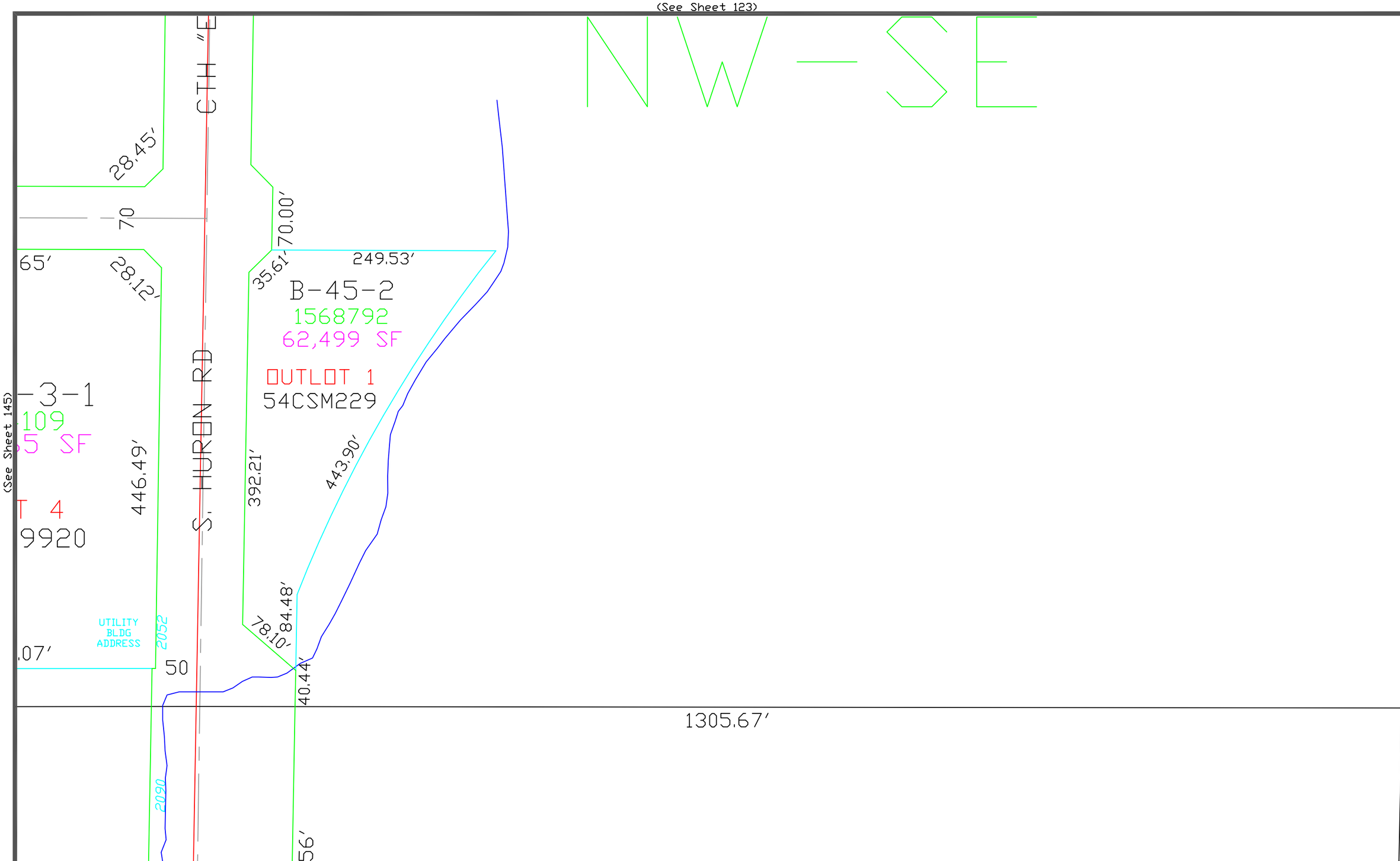

This is a compilation of records and data located in various county offices and is to be used for reference purposes only. The map is controlled by the field measurements between the corners of the Public Land Survey System and the parcels are mapped from available records which may not precisely fit field conditions. Brown County is not responsible for any inaccuracies.

This map was created by the Brown County Survey Department with funding provided by the Village of Bellevue, Brown County and the Wisconsin Land Information Program.

Scale 1" = 100'

0 100

Village of Bellevue

Brown County Plot Date: 7/8/2025

RPL Office Drafter: C MILLER

146

(See Sheet 124)

12CSM301

NE+SE

1053.2'

1287.74'

ERIE RD

35 47.11

33 33

1997

497.92

3333

35

2101

165.84'

35

3333

671.28'

(See Sheet 146)

(See Sheet 148)

(See Sheet 171)

This is a compilation of records and data located in various county offices and is to be used for reference purposes only. The map is controlled by the field measurements between the corners of the Public Land Survey System and the parcels are mapped from available records which may not precisely fit field conditions. Brown County is not responsible for any inaccuracies.

This map was created by the Brown County Survey Department with funding provided by Bellevue, Brown County and the Wisconsin Land Information Program.

Scale 1" = 100'

0 100

Village of Bellevue

Brown County Plot Date: 3/3/2004

RPL Office Drafter: P. Ford

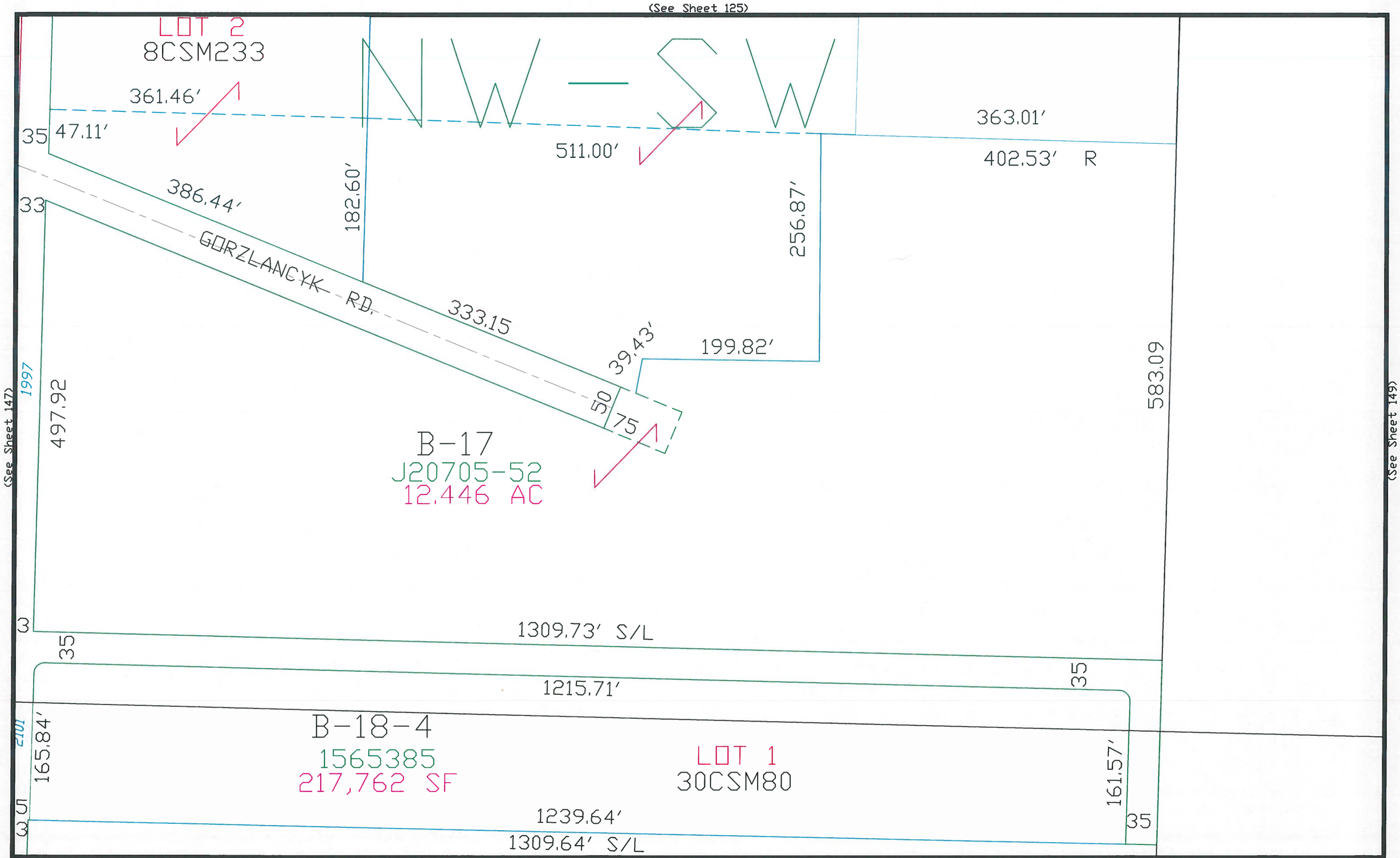

This is a compilation of records and data located in various county offices and is to be used for reference purposes only. The map is controlled by the field measurements between the corners of the Public Land Survey System and the parcels are mapped from available records which may not precisely fit field conditions. Brown County is not responsible for any inaccuracies.

This map was created by the Brown County Survey Department with funding provided by Bellevue, Brown County and the Wisconsin Land Information Program.

Scale 1" = 100'

0 100

Village of Bellevue 148

Brown County Plot Date: 3/3/2004

RPL Office Drafter: P. Ford

(See Sheet 126)

NE | SW

(See Sheet 148)

(See Sheet 150)

B-23-
J21033-
192,845
28 CSM
LOT 1

314.97'

1983

33 35
33

613.39'

GRANDVIEW RD

B-23-1
1019R632
8.529 AC

(See Sheet 173)

This is a compilation of records and data located in various county offices and is to be used for reference purposes only. The map is controlled by the field measurements between the corners of the Public Land Survey System and the parcels are mapped from available records which may not precisely fit field conditions. Brown County is not responsible for any inaccuracies.

This map was created by the Brown County Survey Department with funding provided by Bellevue, Brown County and the Wisconsin Land Information Program.

Scale 1" = 100'
0 100

Village of Bellevue

Brown County Plot Date: 3/3/2004
RPL Office Drafter: P. Ford

(See Sheet 127)

-23-3
1033-46
2,845 SF
B CSM 4
LOT 1

315.00'

NW-SE

B-22
J18158-30
18.964 AC

613.39'

N

(See Sheet 149)

23-1
9R632
29 AC

(See Sheet 151)

(See Sheet 174)

This is a compilation of records and data located in various county offices and is to be used for reference purposes only. The map is controlled by the field measurements between the corners of the Public Land Survey System and the parcels are mapped from available records which may not precisely fit field conditions. Brown County is not responsible for any inaccuracies.

This map was created by the Brown County Survey Department with funding provided by Bellevue, Brown County and the Wisconsin Land Information Program.

Scale 1" = 100'
0 100

Village of Bellevue 150

Brown County Plot Date: 3/3/2004
RPL Office Drafter: P. Ford

(See Sheet 128)

B-21
33W526
38.053 AC

NE — SE

(See Sheet 150)

(See Eaton)

(See Sheet 175)

This is a compilation of records and data located in various county offices and is to be used for reference purposes only. The map is controlled by the field measurements between the corners of the Public Land Survey System and the parcels are mapped from available records which may not precisely fit field conditions. Brown County is not responsible for any inaccuracies.

This map was created by the Brown County Survey Department with funding provided by Bellevue, Brown County and the Wisconsin Land Information Program.

Scale 1" = 100'
0 100

Village of Bellevue

Brown County Plot Date: 3/3/2004
RPL Office Drafter: P. Ford

(See Allouez 13-7)

(See Allouez 14-7)

(See Sheet 153)

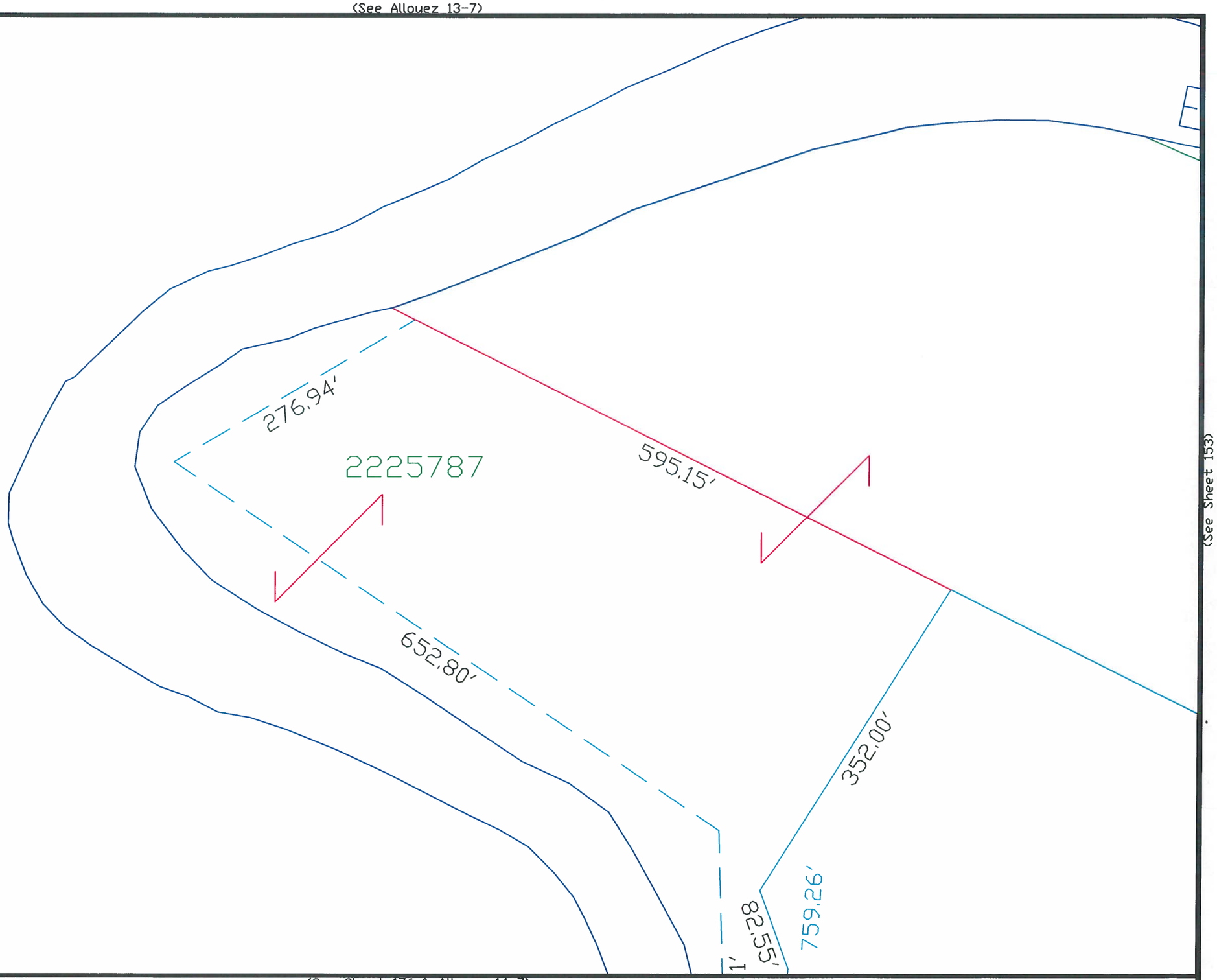

(See Sheet 176 & Allouez 14-7)

This is a compilation of records and data located in various county offices and is to be used for reference purposes only. The map is controlled by the field measurements between the corners of the Public Land Survey System and the parcels are mapped from available records which may not precisely fit field conditions. Brown County is not responsible for any inaccuracies.

This map was created by the Brown County Survey Department with funding provided by the Village of Bellevue, Brown County and the Wisconsin Land Information Program.

Scale 1" = 100'

0 100

Village of Bellevue 152

Brown County Plot Date: 11/21/05
RPL Office Drafter: D PHELPS

(See Sheet 129 & Allouez 13-8)

EAST RIVER

S.T.H. 172

1229.01' R TO C/L RIVER FROM E. R/W

B-292
J22547-55
4.778 AC

651.92'

167.71'

S.T.H. 172

992.40'

(See Sheet 152)

B-292-11
1034R38
29.762 AC

210.00'

340.00'

2194704

175.00'

340.00'

208.00'

208

B-29
17530
106,804
LOT C
1CSM163

1982' ±

1924

(See Sheet 154)

(See Sheet 177)

This is a compilation of records and data located in various county offices and is to be used for reference purposes only. The map is controlled by the field measurements between the corners of the Public Land Survey System and the parcels are mapped from available records which may not precisely fit field conditions. Brown County is not responsible for any inaccuracies.

This map was created by the Brown County Survey Department with funding provided by the Village of Bellevue, Brown County and the Wisconsin Land Information Program.

Scale 1" = 100'
0 100

Village of Bellevue 153

Brown County Plot Date: 11/21/05
RPL Office Drafter: D PHELPS

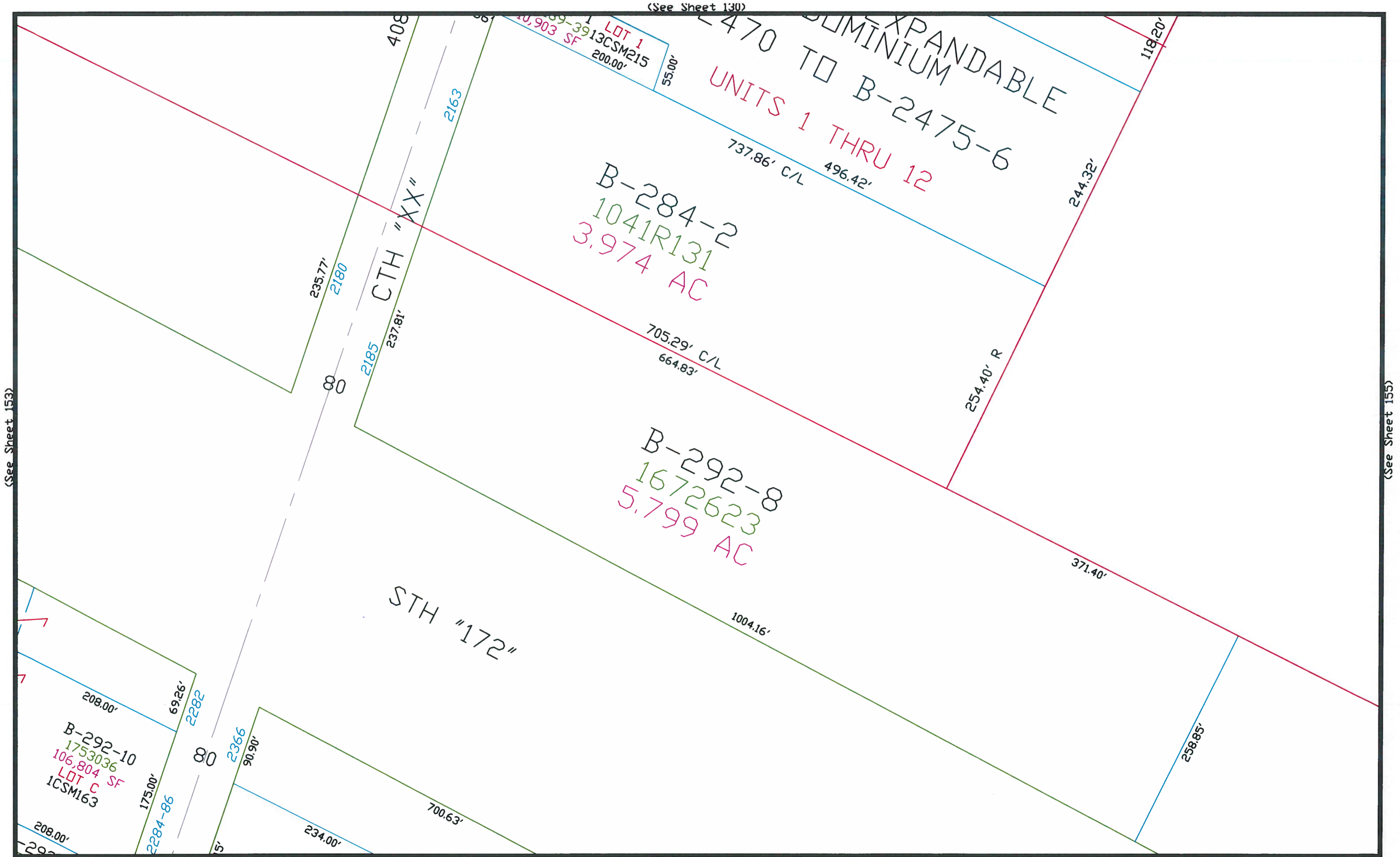

This is a compilation of records and data located in various county offices and is to be used for reference purposes only. The map is controlled by the field measurements between the corners of the Public Land Survey System and the parcels are mapped from available records which may not precisely fit field conditions. Brown County is not responsible for any inaccuracies.

This map was created by the Brown County Survey Department with funding provided by the Village of Bellevue, Brown County and the Wisconsin Land Information Program.

Scale 1" = 100'

0 100

Village of Bellevue

Brown County Plot Date: 4/1/13

RPL Office Drafter: D PHELPS

154

(See Sheet 131)

LOT 3

FIRE LANE DR

49.5

167' TO CL

110'

39.5 CH R

B-110
J22543-10
33.087 AC

(See Sheet 154)

(See Sheet 156)

(See Sheet 179)

This is a compilation of records and data located in various county offices and is to be used for reference purposes only. The map is controlled by the field measurements between the corners of the Public Land Survey System and the parcels are mapped from available records which may not precisely fit field conditions. Brown County is not responsible for any inaccuracies.

This map was created by the Brown County Survey Department with funding provided by Bellevue, Brown County and the Wisconsin Land Information Program.

Scale 1" = 100'
0 100

Village of Bellevue
Brown County Plot Date: 3/3/2004
RPL Office Drafter: P. Ford

(See Sheet 132)

110'

CL

B-108-2
J16351-16
29.728 AC

SE-SE

1972.2' R

(See Sheet 155)

(See Sheet 157)

588.90'

SE CORN.

(See Sheet 180)

This is a compilation of records and data located in various county offices and is to be used for reference purposes only. The map is controlled by the field measurements between the corners of the Public Land Survey System and the parcels are mapped from available records which may not precisely fit field conditions. Brown County is not responsible for any inaccuracies.

This map was created by the Brown County Survey Department with funding provided by Bellevue, Brown County and the Wisconsin Land Information Program.

Scale 1" = 100'
0 100

Village of Bellevue 156
Brown County Plot Date: 3/3/2004
RPL Office Drafter: P. Ford

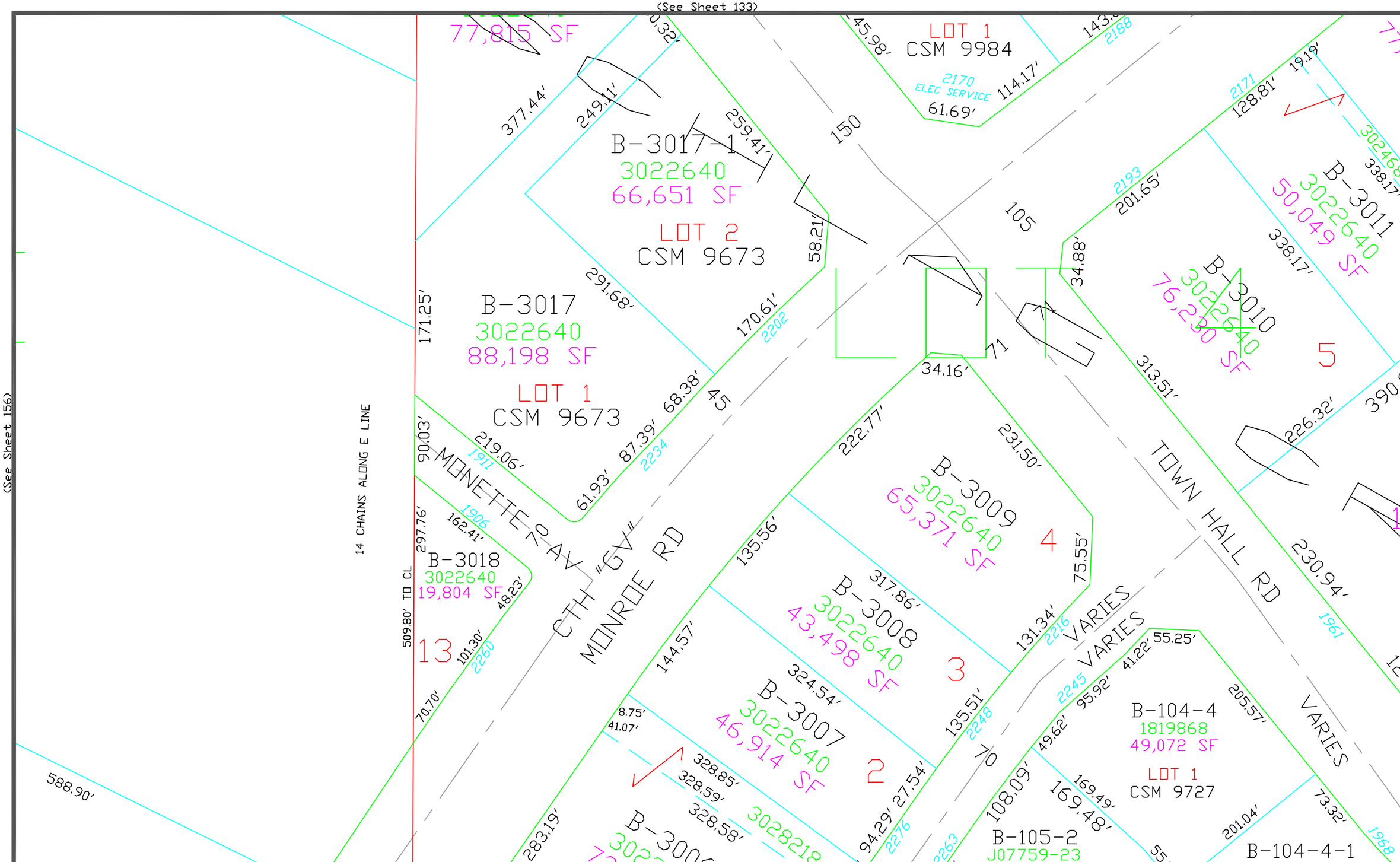

This is a compilation of records and data located in various county offices and is to be used for reference purposes only. The map is controlled by the field measurements between the corners of the Public Land Survey System and the parcels are mapped from available records which may not precisely fit field conditions. Brown County is not responsible for any inaccuracies.

This map was created by the Brown County Survey Department with funding provided by the Village of Bellevue, Brown County and the Wisconsin Land Information Program.

Scale 1" = 100'

0 100

Village of Bellevue

Brown County Plot Date: 12/15/2025

RPL Office Drafter: C MILLER

157

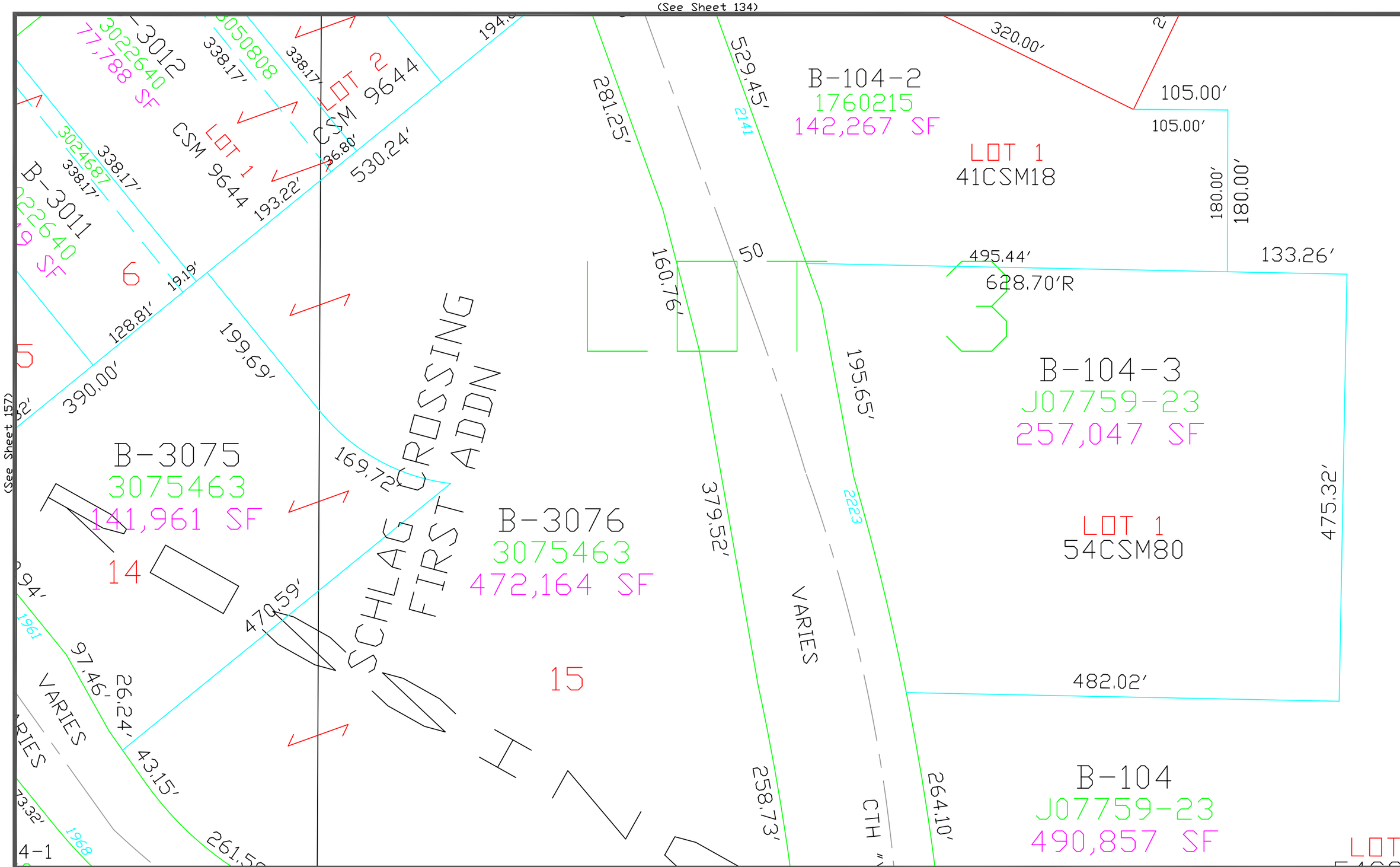

This is a compilation of records and data located in various county offices and is to be used for reference purposes only. The map is controlled by the field measurements between the corners of the Public Land Survey System and the parcels are mapped from available records which may not precisely fit field conditions. Brown County is not responsible for any inaccuracies.

This map was created by the Brown County Survey Department with funding provided by the Village of Bellevue, Brown County and the Wisconsin Land Information Program.

Scale 1" = 100'

0 100

Village of Bellevue

Brown County Plot Date: 7/7/2025

RPL Office Drafter: T LESLIE

158

(See Sheet 135)

ALBERT GUNS ESTATES

REBECCA CT

RACHEL DR

ROSE FRANCES CT

JEN RAE RD

ALBERT

B-348-18 1604925 15,494 SF
B-348-19 1623785 13,500 SF
B-348-20 J09579-18 13,500 SF
B-348-21 1642918 12,716 SF
B-348-22 1659856 13,050 SF
B-348-23 J02937-08 18,459 SF
B-348-24 J03011-14 18,404 SF
B-348-25 1558553 13,050 SF
B-348-26 J27998-01 12,715 SF
B-348-27 1697724 13,500 SF
B-348-28 J03393-44 13,500 SF
B-348-29 1546875 15,494 SF
B-348-30 1553653 15,494 SF
B-348-31 09496-016 13,500 SF
B-348-32 1713441 13,500 SF
B-348-33 J25324-56 13,500 SF
B-348-34 J18496-11 13,500 SF
B-348-35 1560892 13,481 SF
B-348-36 J15915-16 19,021 SF
B-348-37 J13135-17 19,245 SF
B-348-38 J17011-27 19,495 SF
B-348-39 J24719-57 19,743 SF
B-348-40 1682350 19,998 SF
B-348-46 J03138-15 12,690 SF
B-348-47 1546819 12,690 SF
B-348-48 1729344 11,475 SF
B-348-49 J10558-10 11,475 SF
B-348-50 J26991-24 15,151 SF
B-348-51 J26933-57 17,574 SF
B-348-52 J05840-08 13,500 SF
B-348-53 J06192-43 12,150 SF
B-348-54 13,500 SF
B-348-61 11,475 SF
B-348-62 J24200-54 11,475 SF
B-348-63 J13777-40 11,475 SF
B-348-64 J18615-19 14,219 SF
B-348-65 J19169-37 15,208 SF
B-348-66 J20032-19 13,500 SF
B-348-67 J15249-21 13,500 SF
B-348-106 J21394-12 34,353 SF±
B-348-107 1713039 32,655 SF±
B-348-108 J19080-06 33,740 SF
B-348-109 1538905 38,288 SF
B-348-110 J16161-03 30,354 SF
B-348-111 J10434-46 24,372 SF
B-348-112 J13287-16 21,966 SF
B-103-5 1534820 166,466 SF
B-103-3 J8918-28
B-103-6 843R25
B-102-1-1 1722298 45,300 SF
B-102-1 1722298 73,804 SF
2381749
2381748
LOT 1 30CSM84
LOT 2

(See Sheet 158)
(See Sheet 160)
(See Sheet 183)

This is a compilation of records and data located in various county offices and is to be used for reference purposes only. The map is controlled by the field measurements between the corners of the Public Land Survey System and the parcels are mapped from available records which may not precisely fit field conditions. Brown County is not responsible for any inaccuracies.

This map was created by the Brown County Survey Department with funding provided by the Village of Bellevue, Brown County and the Wisconsin Land Information Program.

Scale 1" = 100'

Village of Bellevue

Brown County Plot Date: 10/8/2021
RPL Office Drafter: C MILLER

(See Sheet 136)

WILLIAM FRANC
MAYME CT
JEN RAE RD
HAZEN RD
WIDTH VARIE
VARIES
NTS ESTATES
2ND ADD

B-348-67 249-21 500 SF 67
B-348-66 032-19 500 SF 66
B-348-65 69-37 208 SF 65
B-348-74 J08038-21 12,825 SF 74
B-348-75 J27332-40 13,500 SF 75
B-348-76 1712061 14,729 SF 76
B-348-77 J14954-39 14,479 SF 77
B-348-78 J25437-31 12,825 SF 78
J27962-38 12,445 SF 79
B-348-106 294-12 53 SF± 106
B-348-105 J06330-46 18,225 SF 105
B-348-104 J14819-36 18,584 SF 104
B-348-103 J07719-19 21,897 SF 103
B-348-102 J07625-30 20,473 SF 102
B-348-101 1673361 20,411 SF 101
B-348-100 1630811 19,420 SF 100
B-348-99 J05208-28 27,675 SF 99
B-348-98 J08063-43 50,621 SF
B-348-97 J05959-34 103,495 SF
B-348-96 J20239-16 93,392 SF
B-348-95 J00444-32 52,036 SF
B-348-94 1678509 17,397 SF 94
B-348-90 J12605-12 15,992 SF 90
B-348-85 J27413-05 12,825 SF 85
J17438-47 11,771 SF 84
B-348-86 J17772-48 13,268 SF 86
B-348-87 1584276 11,887 SF 87
B-348-88 1541182 11,404 SF 88
B-348-89 J25089-12 12,409 SF 89
91 93
B-100-7 19CSM291 21,947 SF
LOT 1 19CSM291
B-100-4 J20239-17 40,907 SF
LOT 1 46CSM309
B-100-4-1 J20239-17 16,823 SF
LOT 2 46CSM309
B-100-2 J12208-29 1.113 AC
B-100-2-1 1593194 18,500 SF
B-100-1 J12208-28 2.307 AC
2285018
B-102-7 J26015-17 3.719 AC
PARCEL A 2CSM71
PARCEL B 3CSM313
2-9 9-20 4 SF
2-9-1 0-28 2 SF
2-10 728 25 SF
2-11 17-29 92 SF
2-12 79-01 42 SF
B-375-57 05379-42 2,289 SF
B- 102 101 100

(See Sheet 159)
(See Sheet 161)
(See Sheet 184)

This is a compilation of records and data located in various county offices and is to be used for reference purposes only. The map is controlled by the field measurements between the corners of the Public Land Survey System and the parcels are mapped from available records which may not precisely fit field conditions. Brown County is not responsible for any inaccuracies.

This map was created by the Brown County Survey Department with funding provided by the Village of Bellevue, Brown County and the Wisconsin Land Information Program.

Scale 1" = 100'
0 100

Village of Bellevue

Brown County Plot Date: 10/8/2021
RPL Office Drafter: C MILLER

160

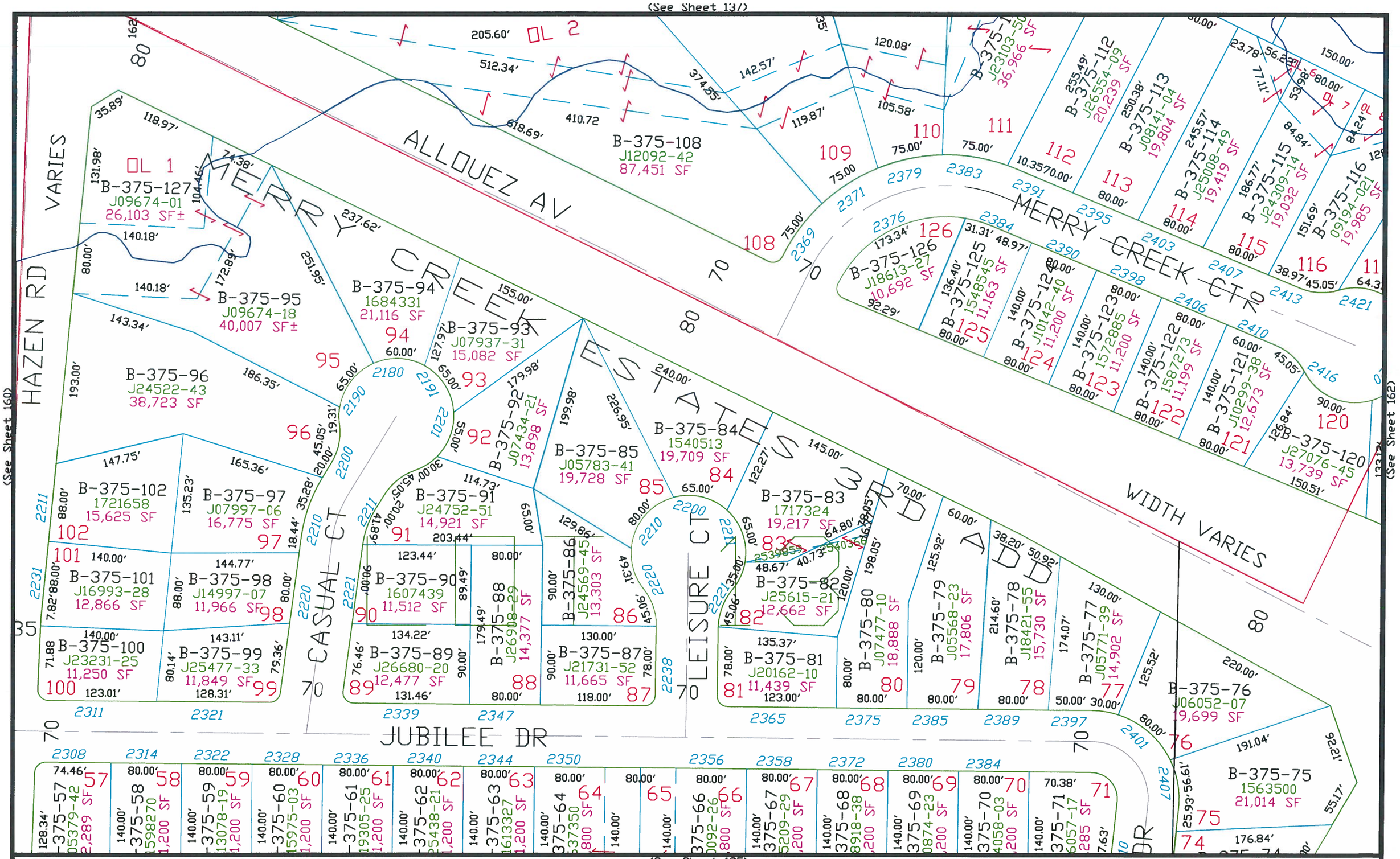

This is a compilation of records and data located in various county offices and is to be used for reference purposes only. The map is controlled by the field measurements between the corners of the Public Land Survey System and the parcels are mapped from available records which may not precisely fit field conditions. Brown County is not responsible for any inaccuracies.

This map was created by the Brown County Survey Department with funding provided by the Village of Bellevue, Brown County and the Wisconsin Land Information Program.

Scale 1" = 100'

0 100

Village of Bellevue

Brown County Plot Date: 10/1/2011

RPL Office Drafter: D PHELPS

161

(See Sheet 138)

LOT 14

OUTLOT 1

B-375-116
09194-021
19,985 SF

B-375-117
J10895-39
20,500 SF

B-375-118
J08662-39
74,240 SF

B-375-119
1640005
22,991 SF

B-375-120
7076-45
739 SF

B-753
J26906-43
86,798 SF

B-754
J23587-44
94,540 SF

B-96-7-B
1106R508
2.074 AC

B-93
J05041-09
5.449 AC

B-96-7-E
1001R306
1.840 AC

B-96-4-1
J07618-07
0.712 AC

B-96-4-2
1645806
13,468 SF

B-96-4

GAP

INTERSTATE "43"

(See Sheet 161)

(See Sheet 163)

(See Sheet 186)

This is a compilation of records and data located in various county offices and is to be used for reference purposes only. The map is controlled by the field measurements between the corners of the Public Land Survey System and the parcels are mapped from available records which may not precisely fit field conditions. Brown County is not responsible for any inaccuracies.

This map was created by the Brown County Survey Department with funding provided by the Village of Bellevue, Brown County and the Wisconsin Land Information Program.

Scale 1" = 100'

0 100

Village of Bellevue

Brown County Plot Date: 1/10/2020

RPL Office Drafter: T LESLIE

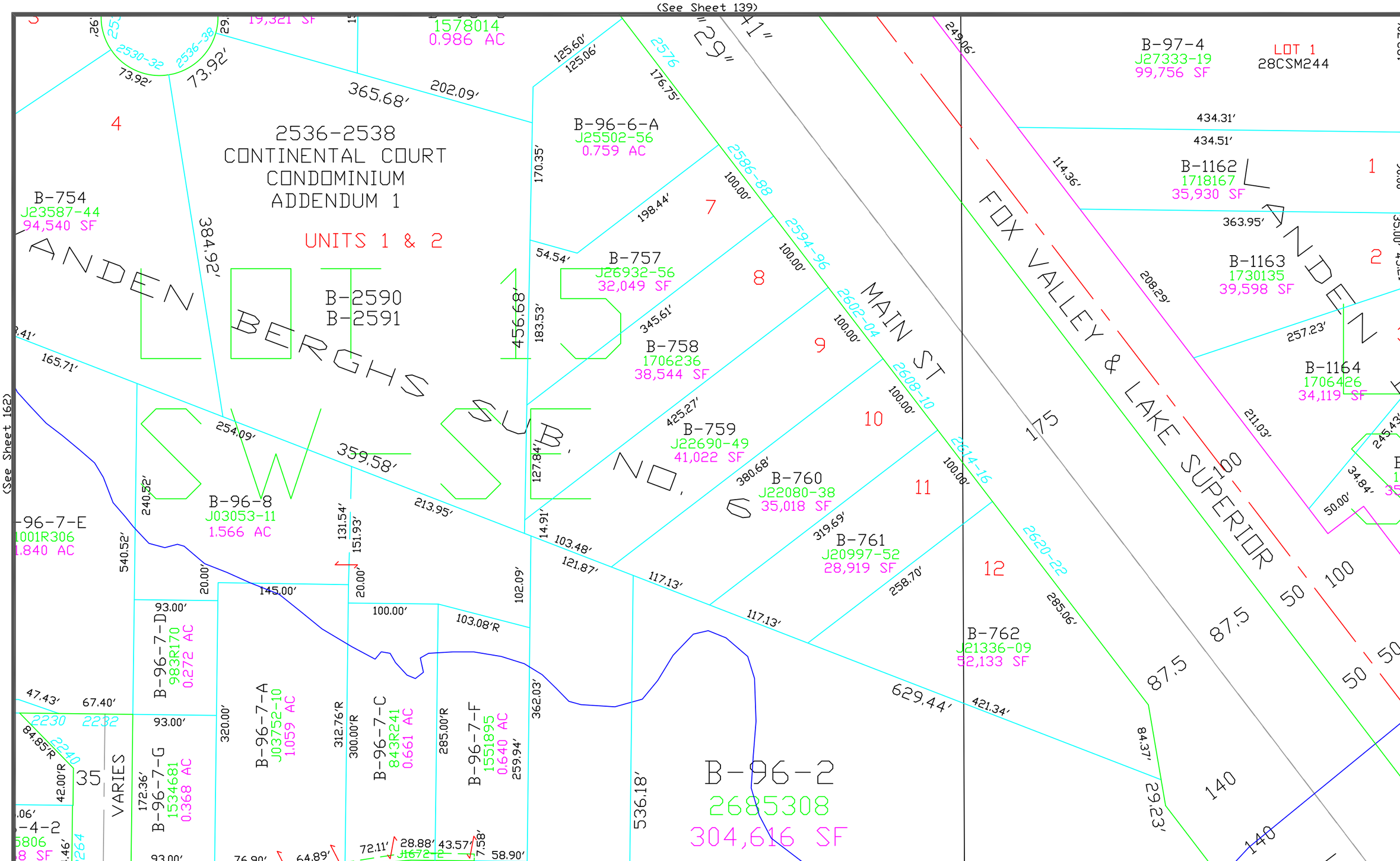

This is a compilation of records and data located in various county offices and is to be used for reference purposes only. The map is controlled by the field measurements between the corners of the Public Land Survey System and the parcels are mapped from available records which may not precisely fit field conditions. Brown County is not responsible for any inaccuracies.

This map was created by the Brown County Survey Department with funding provided by the Village of Bellevue, Brown County and the Wisconsin Land Information Program.

Scale 1" = 100'

0 100

Village of Bellevue

Brown County Plot Date: 5/10/2023

RPL Office Drafter: T LESLIE

163

(See Sheet 140)

J20036-50
29,736 SF
LOT 1
48CSM110

1800163
18,050 SF
LOT 2
48CSM110

1800163
32,948 SF
LOT 3
48CSM110

B-1161
1577381
18,648 SF

B-1160
1577381
17,216 SF

B-1474
1590802
14,851 SF

B-1475
1590802
14,851 SF

B-1476
1590802
14,851 SF

NO 1
B-2298
B-2299
UNITS 1&2
17,591 SF

B-2406
B-2407
UNIT 2736
UNIT 2738

BLOCK 11

B-1154
1635407
25,693 SF

B-1155
1725299
17,100 SF

B-1156
1736676
17,100 SF

B-1157
1724476
21,102 SF

B-1158
1726676
15,207 SF

B-1159
1736676
15,223 SF

B-1481
1590802
14,675 SF

B-1480
1590802
14,160 SF

B-1479
1590802
13,646 SF

B-1478
1590802
14,920 SF

B-1487
1590802
16,000 SF

B-1486
1590802
29,643 SF

DON GERARD WY

DON GERARD

B-1164
06426
119 SF

B-1165
1577381
35,802 SF

B-1166
1577381
48,210 SF

B-1167
1577381
61,214 SF

B-1168
1577381
76,700 SF

B-1169
1577381
81,691SF

B-1170
1577381
84,453 SF

B-1482
1590802
184,175 SF

B-1483
1590802
49,066 SF

B-1484
1590802
45,086 SF

B-1485
1590802
72,001 SF

BLOCK 12

BERGH'S SUBDIVISION

SUBDIVISION

(See Sheet 163)

(See Sheet 165)

(See Sheet 188)

This is a compilation of records and data located in various county offices and is to be used for reference purposes only. The map is controlled by the field measurements between the corners of the Public Land Survey System and the parcels are mapped from available records which may not precisely fit field conditions. Brown County is not responsible for any inaccuracies.

This map was created by the Brown County Survey Department with funding provided by the Village of Bellevue, Brown County and the Wisconsin Land Information Program.

Scale 1" = 100'

Village of Bellevue

Brown County Plot Date: 7/5/2017
RPL Office Drafter: T LESLIE

164

(See Sheet 141)

B-63-1
J16363-06
9.160 AC

B-62-3
J26531-28
25,226 SF
LOT 3
28CSM168

B-62-1
1596737
32,310 SF
LOT 2
28CSM168

LOT 1
28CSM168

B-62-2
1559582
35,273 SF

B-62
J15107-32
102,677 SF
LOT 1
21CSM236

B-61-3
22CSM18
3.366 AC

B-61-2
J24176-02
27,317 SF
LOT 2
18CSM277

B-61-2
J24176-02
15,000 SF
LOT 1
18CSM277

B-360-7A
J24176-02
10,777 SF
LOT 1
18CSM273

B-360-7
J12245-42
44,124 SF
LOT 2
18CSM273

B-360-6
J01412-29
28,374 SF

B-360-5
J03372-05
15,741 SF

B-360-4
J07915-3
14,178 SF

B-360-3
J24469-
16,443

B-360-2
17005
17,447
22,710 SF

B-360-8
1674104
44,364 SF

B-360-9
1109-R-186
53,220 SF

B-360-10
1537405
47,793 SF

B-360-11
J13086-32
35,697 SF

B-360-23
J27818-21
11,990 SF

B-360-24
1589958
14,405 SF

B-65
J26552-53
35,955 SF
OUTLOT 1
33CSM177

B-65-1
1739446
0.979 AC

B-360-28
J17133-28
59,983 SF

B-360-27
J01565-15
30,263 SF

B-360-29
J02027-31
41,614 SF

B-61-8
J19899-43
0.708 AC

CONTINENTAL DR

CONTINENTAL PARK

MANITOWOC RD

WIDTH VARIES

70 MADRID DR

(See Sheet 164)
(See Sheet 166)
(See Sheet 189)

This is a compilation of records and data located in various county offices and is to be used for reference purposes only. The map is controlled by the field measurements between the corners of the Public Land Survey System and the parcels are mapped from available records which may not precisely fit field conditions. Brown County is not responsible for any inaccuracies.

This map was created by the Brown County Survey Department with funding provided by Bellevue, Brown County and the Wisconsin Land Information Program.

Scale 1" = 100'
0 100

Village of Bellevue 165
Brown County Plot Date: 3/3/2004
RPL Office Drafter: P. Ford

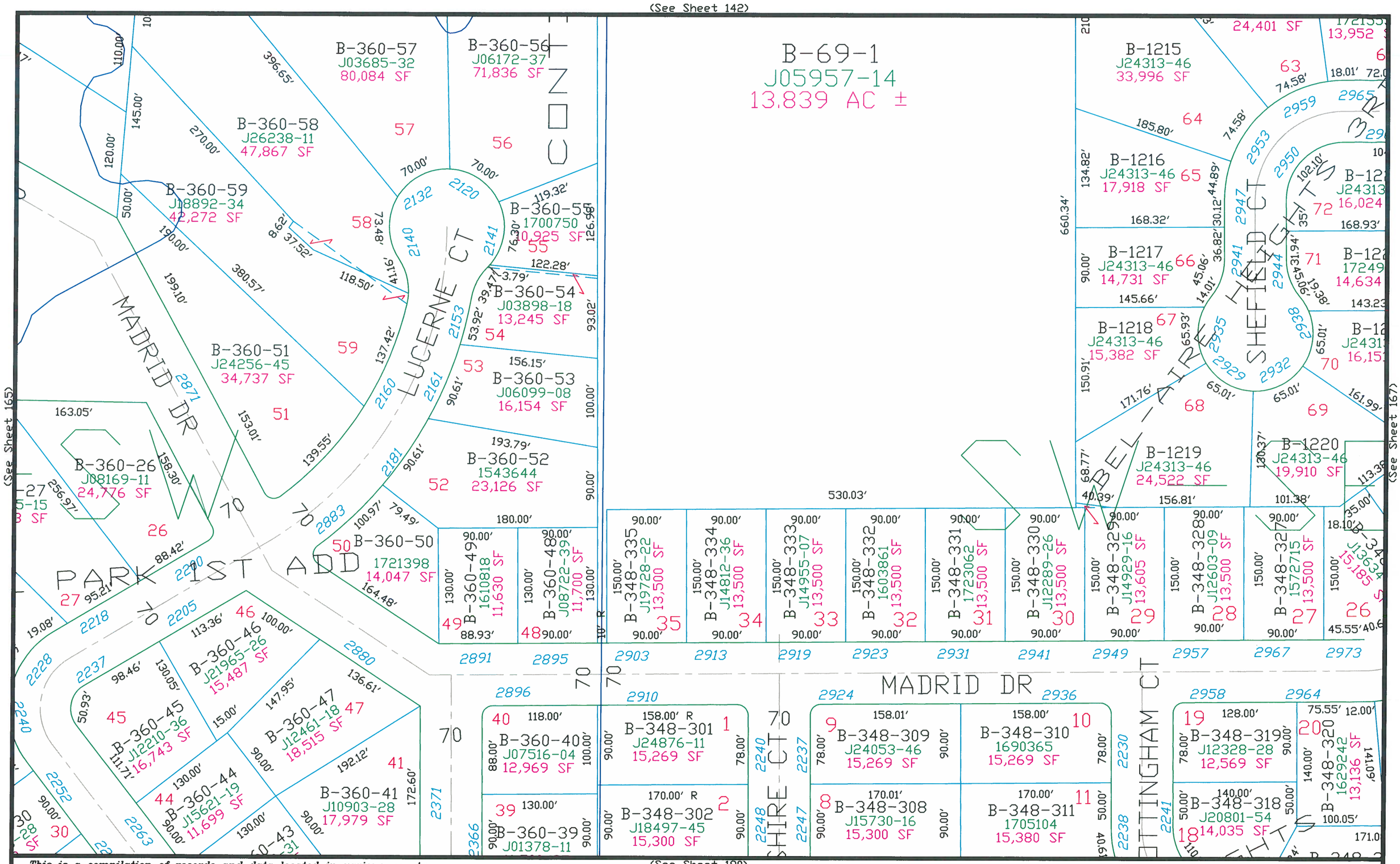

This is a compilation of records and data located in various county offices and is to be used for reference purposes only. The map is controlled by the field measurements between the corners of the Public Land Survey System and the parcels are mapped from available records which may not precisely fit field conditions. Brown County is not responsible for any inaccuracies.

This map was created by the Brown County Survey Department with funding provided by Bellevue, Brown County and the Wisconsin Land Information Program.

Scale 1" = 100'

0 100

Village of Bellevue

Brown County Plot Date: 3/3/2004

RPL Office Drafter: P. Ford

166

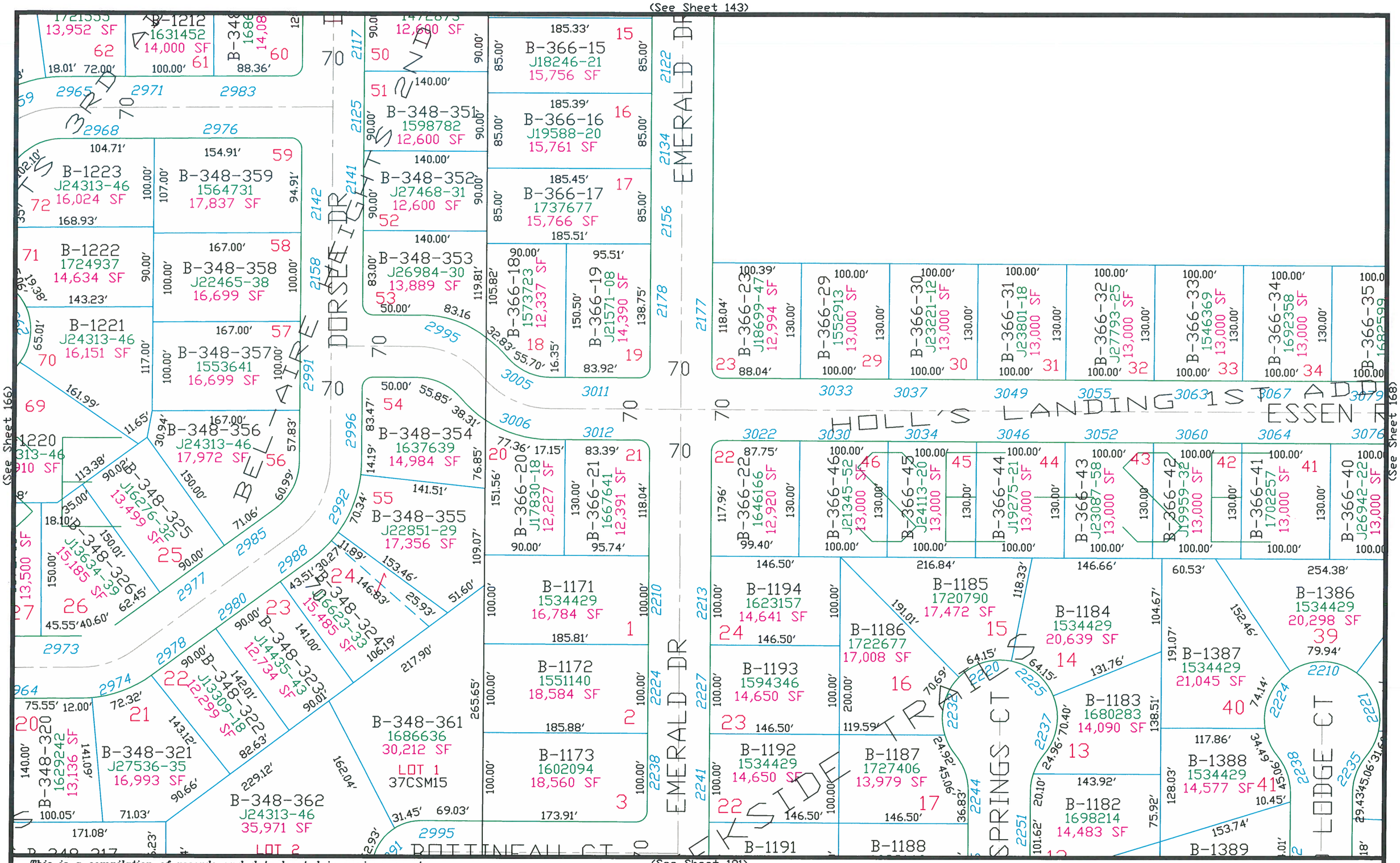

This is a compilation of records and data located in various county offices and is to be used for reference purposes only. The map is controlled by the field measurements between the corners of the Public Land Survey System and the parcels are mapped from available records which may not precisely fit field conditions. Brown County is not responsible for any inaccuracies.

This map was created by the Brown County Survey Department with funding provided by Bellevue, Brown County and the Wisconsin Land Information Program.

Scale 1" = 100'

0 100

Village of Bellevue 167

Brown County Plot Date: 3/3/2004

RPL Office Drafter: P. Ford

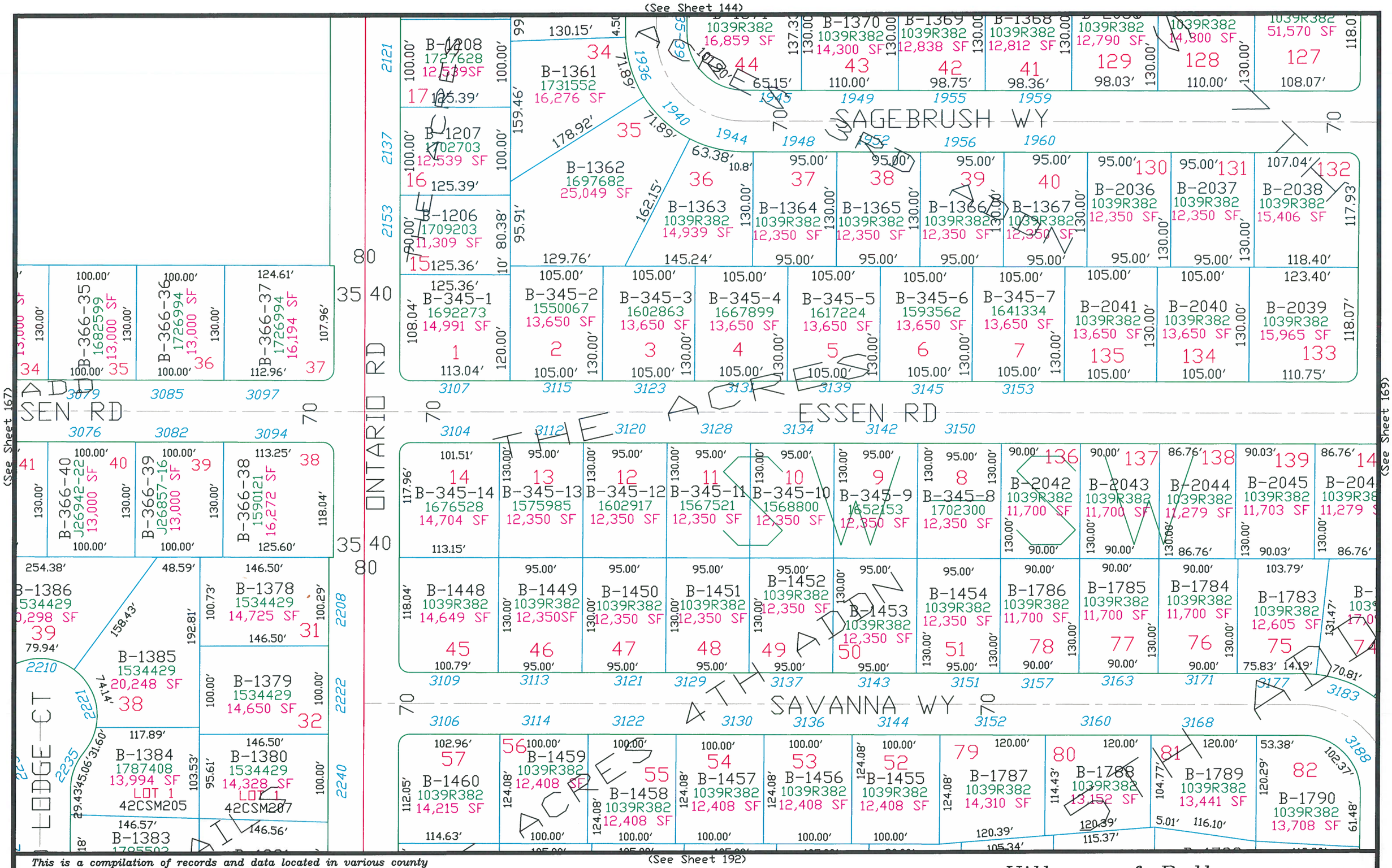

This is a compilation of records and data located in various county offices and is to be used for reference purposes only. The map is controlled by the field measurements between the corners of the Public Land Survey System and the parcels are mapped from available records which may not precisely fit field conditions. Brown County is not responsible for any inaccuracies.

This map was created by the Brown County Survey Department with funding provided by Bellevue, Brown County and the Wisconsin Land Information Program.

Scale 1" = 100'

0 100

Village of Bellevue 168

Brown County Plot Date: 3/3/2004

RPL Office Drafter: P. Ford

(See Sheet 145)

B-2490-1
1850892
122,351 SF
LOT 1
CSM 9836

B-2490-2
1850892
149,042 SF±
LOT 2
CSM 9836

B-2490
1850892
402,029 SF±
LOT 3
CSM 9836

NORTHSIDE ARM

SPRINGS DR

WHEATLAND WY

AURARIA LN

ESSEN RD

ANNA WY

DR

DEDICATED TO THE PUBLIC

OUTLOT 1

B-2052 1039R382 13,875 SF
B-2051 1039R382 13,875 SF
B-2050 1039R382 13,500 SF
B-2049 1039R382 17,219 SF
B-2494 1850892 16,708 SF
B-2493 1850892 15,613 SF
B-2492 1850892 18,340 SF
B-2491 1850892 32,750 SF±
B-2046 1039R382 11,279 SF
B-2047 1039R382 11,700 SF
B-2048 1039R382 11,645 SF
B-2495 1850892 12,807 SF
B-2496 1850892 11,702 SF
B-2497 1850892 11,606 SF
B-2498 1850892 18,272 SF
B-2489 1850892 19,389 SF±
B-2488 1850892 17,634 SF±
B-2487 1850892 23,212 SF±
B-2486 1850892 27,318 SF±
B-2485 1850892 22,617 SF±
B-1782 1039R382 17,097 SF
B-1781 1039R382 25,893 SF
B-1780 1039R382 15,575 SF
B-2503 1850892 86,890 SF
B-2499 1850892 12,410 SF
B-2500 1850892 12,719 SF
B-2501 1850892 12,710 SF
B-2502 1850892 12,350 SF

(See Sheet 168)
(See Sheet 170)
(See Sheet 193)

This is a compilation of records and data located in various county offices and is to be used for reference purposes only. The map is controlled by the field measurements between the corners of the Public Land Survey System and the parcels are mapped from available records which may not precisely fit field conditions. Brown County is not responsible for any inaccuracies.

This map was created by the Brown County Survey Department with funding provided by the Village of Bellevue, Brown County and the Wisconsin Land Information Program.

Scale 1" = 100'
0 100

Village of Bellevue 169

Brown County Plot Date: 12/23/2024
RPL Office Drafter: C MILLER

(See Sheet 146)

(See Sheet 169)

(See Sheet 171)

2090

733.62'

CTH "EA"

359.56'

78.10'

B-46
1552060
34.429 AC

S. HURON RD

279.09'

SW-SE

69.22'

28.33'

35.30'

EN RD

35.41-70.00'

69.22'

28.24'

100

184.38'

1316.22'

622.38'TO C/L

(See Sheet 194)

This is a compilation of records and data located in various county offices and is to be used for reference purposes only. The map is controlled by the field measurements between the corners of the Public Land Survey System and the parcels are mapped from available records which may not precisely fit field conditions. Brown County is not responsible for any inaccuracies.

This map was created by the Brown County Survey Department with funding provided by the Village of Bellevue, Brown County and the Wisconsin Land Information Program.

Scale 1" = 100'

0 100

Village of Bellevue 170

Brown County Plot Date: 12/23/2024
RPL Office Drafter: C MILLER

(See Sheet 147)

(See Sheet 170)

B-48
1113R277
20.540 AC

B-47
340D531
19.487 AC

SE+SE

1316.22'

(See Sheet 195)

ERIE RD

2141

2175

2203

2211

33

35

40

233.71'

141.

181'

B-1

J03595

0.888

181' S

141.5'

100.00'

141.5'

(See Sheet 172)

This is a compilation of records and data located in various county offices and is to be used for reference purposes only. The map is controlled by the field measurements between the corners of the Public Land Survey System and the parcels are mapped from available records which may not precisely fit field conditions. Brown County is not responsible for any inaccuracies.

This map was created by the Brown County Survey Department with funding provided by Bellevue, Brown County and the Wisconsin Land Information Program.

Scale 1" = 100'
0 100

Village of Bellevue

Brown County Plot Date: 3/3/2004
RPL Office Drafter: P. Ford

(See Sheet 148)

217,762 SF

30CSM80

1239.64'

1309.64' S/L

161.

35

B-18

J21718-41

10.020 AC

895.6'

233.71'

B-18-5

J16780-21

217,805 SF

LOT 1

41CSM35

233.85'

141.5'

431.18'

181' S/L

72.4'

72.4'

136.82'

B-19

J03595-05

0.888 AC

B-18-3

J16780-21

217,810 SF

LOT 2

41CSM35

256.35'

1326.24'

191.6'

181' S/L

388.53'

316.79'

141.5'

435.59'

100.00'

141.5'

LOT 2

18CSM221

319.59'

226.63'

(See Sheet 171)

(See Sheet 173)

(See Sheet 196)

This is a compilation of records and data located in various county offices and is to be used for reference purposes only. The map is controlled by the field measurements between the corners of the Public Land Survey System and the parcels are mapped from available records which may not precisely fit field conditions. Brown County is not responsible for any inaccuracies.

This map was created by the Brown County Survey Department with funding provided by the Village of Bellevue, Brown County and the Wisconsin Land Information Program.

Scale 1" = 100'

0 100

Village of Bellevue

Brown County Plot Date: 9/16/2020

RPL Office Drafter: C MILLER

(See Sheet 149)

(See Sheet 172)

B-20
2920986
26.919 AC

SE-SW

803.77' S/L

2130

GRANDVIEW RD

B-25
745R340
16.428 AC

(See Sheet 174)

999.23' S/L

226.63'

(See Sheet 197)

This is a compilation of records and data located in various county offices and is to be used for reference purposes only. The map is controlled by the field measurements between the corners of the Public Land Survey System and the parcels are mapped from available records which may not precisely fit field conditions. Brown County is not responsible for any inaccuracies.

This map was created by the Brown County Survey Department with funding provided by the Village of Bellevue, Brown County and the Wisconsin Land Information Program.

Scale 1" = 100'
0 100

Village of Bellevue
Brown County Plot Date: 9/16/2020
RPL Office Drafter: C MILLER

(See Sheet 150)

(See Sheet 173)

25
2340
3 AC

B-24
J18158-30
19.961 AC

SW+SE

(See Sheet 175)

SE

(See Sheet 198)

This is a compilation of records and data located in various county offices and is to be used for reference purposes only. The map is controlled by the field measurements between the corners of the Public Land Survey System and the parcels are mapped from available records which may not precisely fit field conditions. Brown County is not responsible for any inaccuracies.

This map was created by the Brown County Survey Department with funding provided by Bellevue, Brown County and the Wisconsin Land Information Program.

Scale 1" = 100'
0 100

Village of Bellevue 174
Brown County Plot Date: 3/3/2004
RPL Office Drafter: P. Ford

(See Sheet 151)

(See Sheet 174)

B-26
33W526
39.943 AC

SE - SE

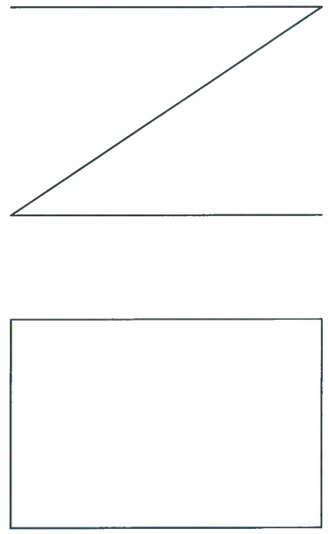

(See Eaton)

(See Sheet 199)

This is a compilation of records and data located in various county offices and is to be used for reference purposes only. The map is controlled by the field measurements between the corners of the Public Land Survey System and the parcels are mapped from available records which may not precisely fit field conditions. Brown County is not responsible for any inaccuracies.

This map was created by the Brown County Survey Department with funding provided by Bellevue, Brown County and the Wisconsin Land Information Program.

Scale 1" = 100'
0 100

Village of Bellevue
Brown County Plot Date: 3/3/2004
RPL Office Drafter: P. Ford

(See Sheet 152)

(See Allouez 15-8)

(See Sheet 177)

82.55'
329.21'
266.98'
254.11'
128.00'
282.27'
205.34'
276.48'
54.72'
204.01'
478.85'
96.88'
13.06'
1330-1 TO -4
1327-1 TO -6
1320-1 TO -4
29.69'
104.87'
115.67'
142.19'
CRYSTAL COVE
146.14
2188194
150.78'
190.90'
393.57'
204.95'

(See Sheet 200)

This is a compilation of records and data located in various county offices and is to be used for reference purposes only. The map is controlled by the field measurements between the corners of the Public Land Survey System and the parcels are mapped from available records which may not precisely fit field conditions. Brown County is not responsible for any inaccuracies.

This map was created by the Brown County Survey Department with funding provided by the Village of Bellevue, Brown County and the Wisconsin Land Information Program.

Scale 1" = 100'
0 100

Village of Bellevue 176

Brown County Plot Date: 11/22/2021
RPL Office Drafter: C MILLER

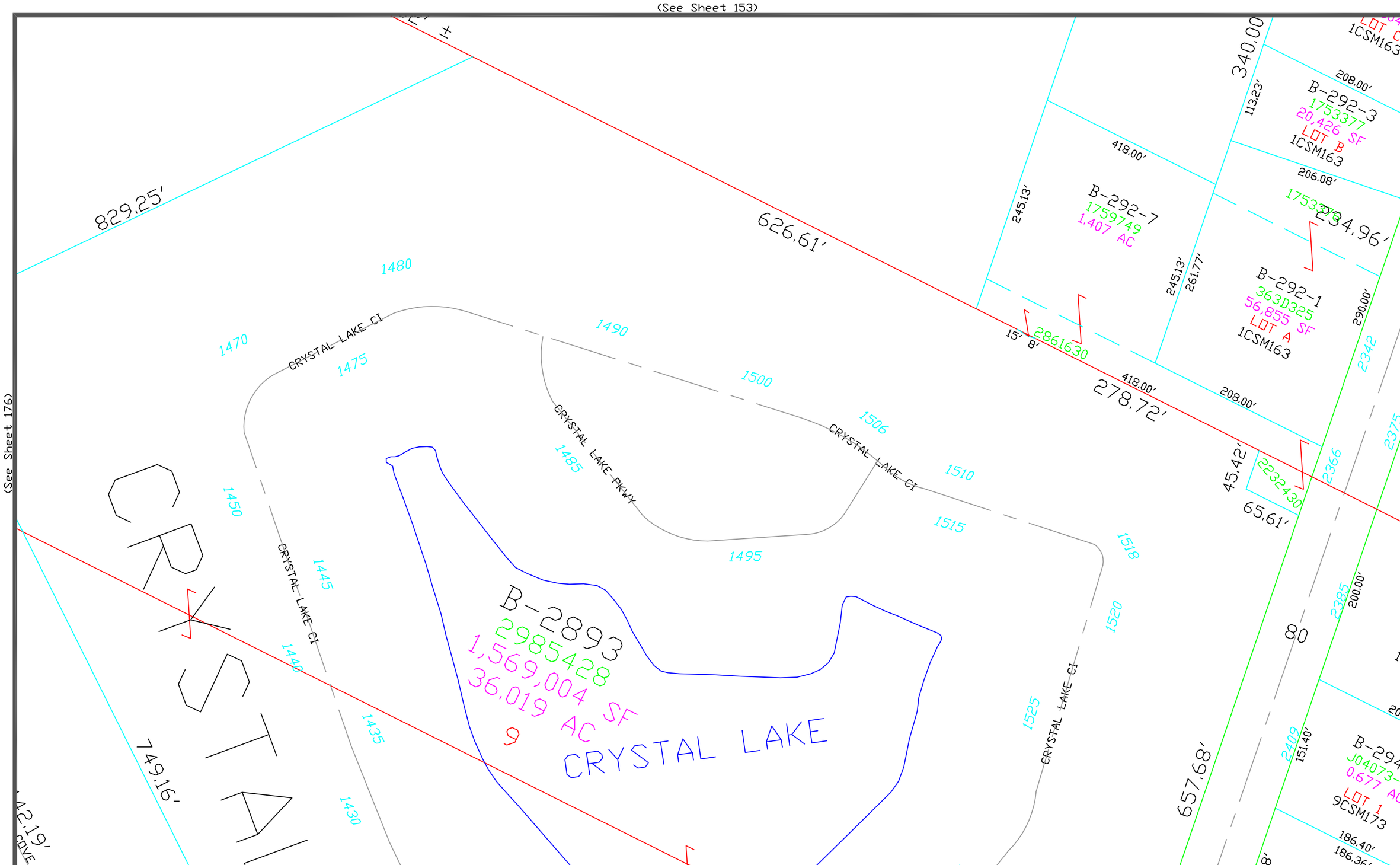

This is a compilation of records and data located in various county offices and is to be used for reference purposes only. The map is controlled by the field measurements between the corners of the Public Land Survey System and the parcels are mapped from available records which may not precisely fit field conditions. Brown County is not responsible for any inaccuracies.

This map was created by the Brown County Survey Department with funding provided by the Village of Bellevue, Brown County and the Wisconsin Land Information Program.

Scale 1" = 100'

0 100

Village of Bellevue

Brown County Plot Date: 11/22/2021

RPL Office Drafter: C MILLER

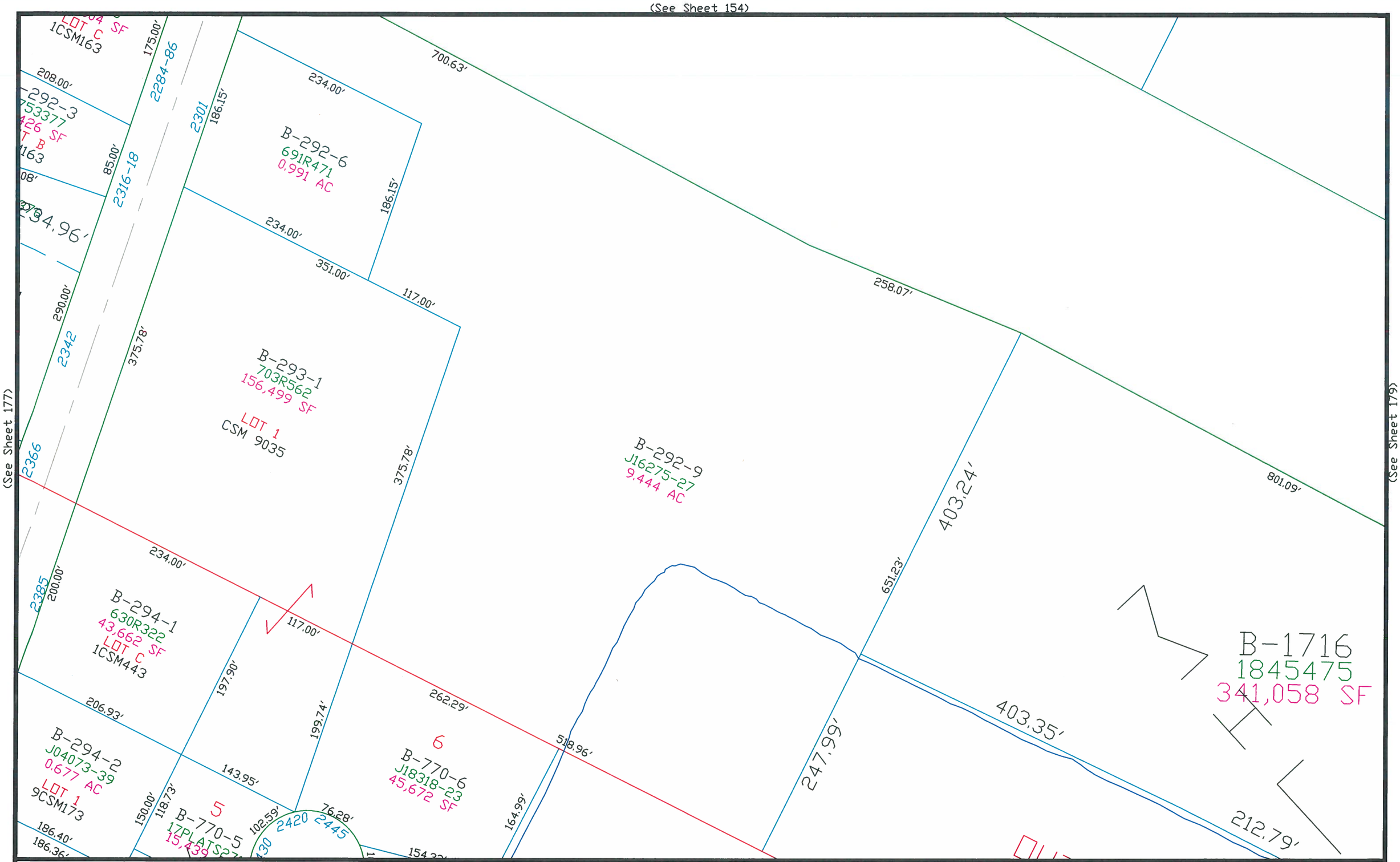

This is a compilation of records and data located in various county offices and is to be used for reference purposes only. The map is controlled by the field measurements between the corners of the Public Land Survey System and the parcels are mapped from available records which may not precisely fit field conditions. Brown County is not responsible for any inaccuracies.

This map was created by the Brown County Survey Department with funding provided by the Village of Bellevue, Brown County and the Wisconsin Land Information Program.

Scale 1" = 100'

0 100

Village of Bellevue

Brown County Plot Date: 3/25/2019

RPL Office Drafter: C MILLER

178

(See Sheet 155)

(See Sheet 178)

(See Sheet 180)

1524.29'

1053.49'

801.09'

S.T.H. 172

716
475
8 SF

4

286.66'

252.39'

222.99'

348.02'

(See Sheet 203)

This is a compilation of records and data located in various county offices and is to be used for reference purposes only. The map is controlled by the field measurements between the corners of the Public Land Survey System and the parcels are mapped from available records which may not precisely fit field conditions. Brown County is not responsible for any inaccuracies.

This map was created by the Brown County Survey Department with funding provided by the Village of Bellevue, Brown County and the Wisconsin Land Information Program.

Scale 1" = 100'
0 100

Village of Bellevue 179

Brown County Plot Date: 5/18/05
RPL Office Drafter: D PHELPS

(See Sheet 156)

(See Sheet 179)

(See Sheet 181)

15.5 CH FROM SE CORN.

591.12'

588.90'

2,935

B-112-1
1741309
8,000 AC
5,065

B-112
1734255
15,672 AC

599.85'

190.19'

MONROE RD

VARIES

2409

132.42'

2412

100.57'

60.34'

B-113-1
1666686
25,156 AC

(See Sheet 204)

This is a compilation of records and data located in various county offices and is to be used for reference purposes only. The map is controlled by the field measurements between the corners of the Public Land Survey System and the parcels are mapped from available records which may not precisely fit field conditions. Brown County is not responsible for any inaccuracies.

This map was created by the Brown County Survey Department with funding provided by the Village of Bellevue, Brown County and the Wisconsin Land Information Program.

Scale 1" = 100'

0 100

Village of Bellevue

Brown County Plot Date: 10/9/2023
RPL Office Drafter: C MILLER

180

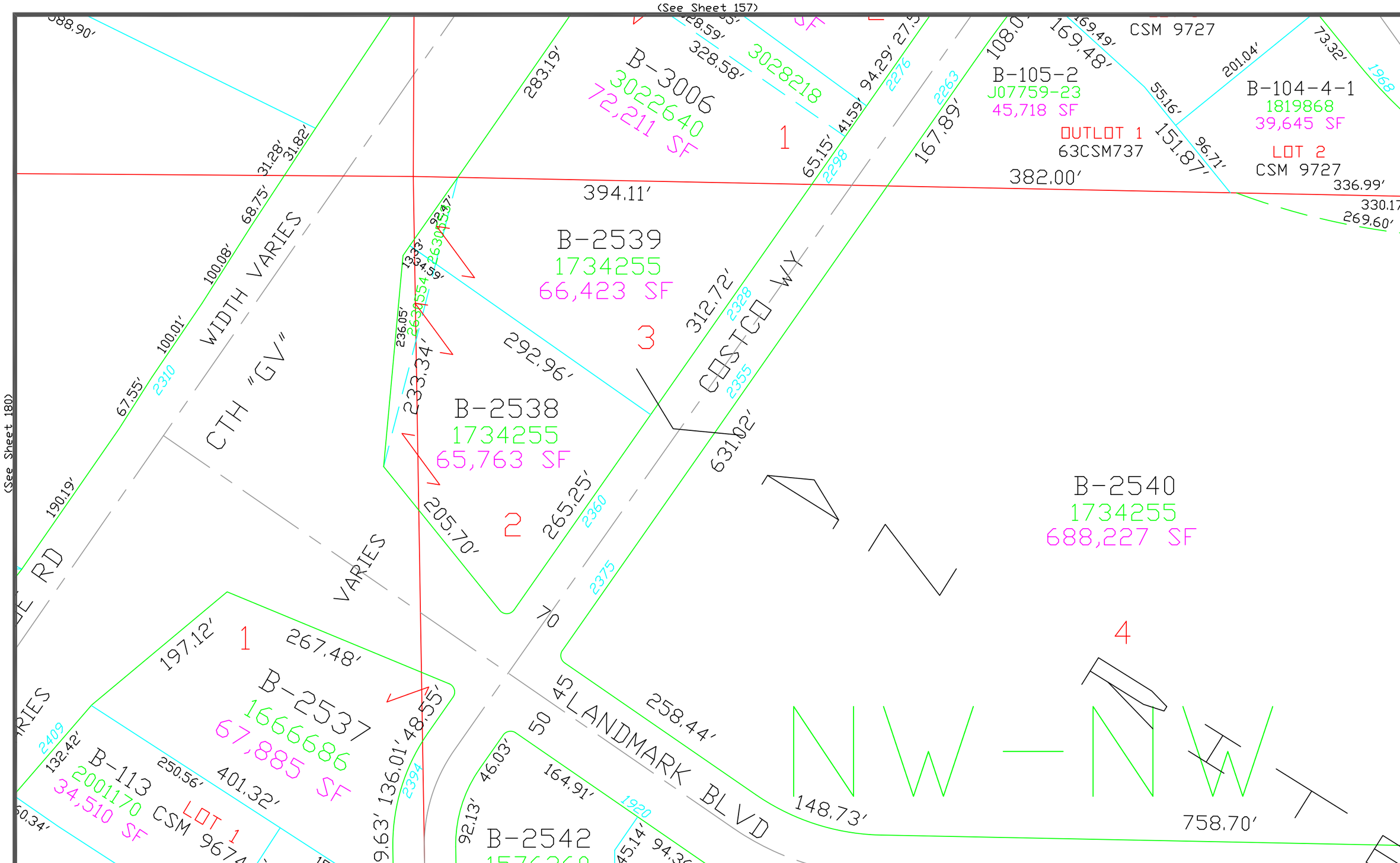

This is a compilation of records and data located in various county offices and is to be used for reference purposes only. The map is controlled by the field measurements between the corners of the Public Land Survey System and the parcels are mapped from available records which may not precisely fit field conditions. Brown County is not responsible for any inaccuracies.

This map was created by the Brown County Survey Department with funding provided by the Village of Bellevue, Brown County and the Wisconsin Land Information Program.

Scale 1" = 100'

0 100

Village of Bellevue

Brown County Plot Date: 3/25/2025

RPL Office Drafter: T LESLIE

181

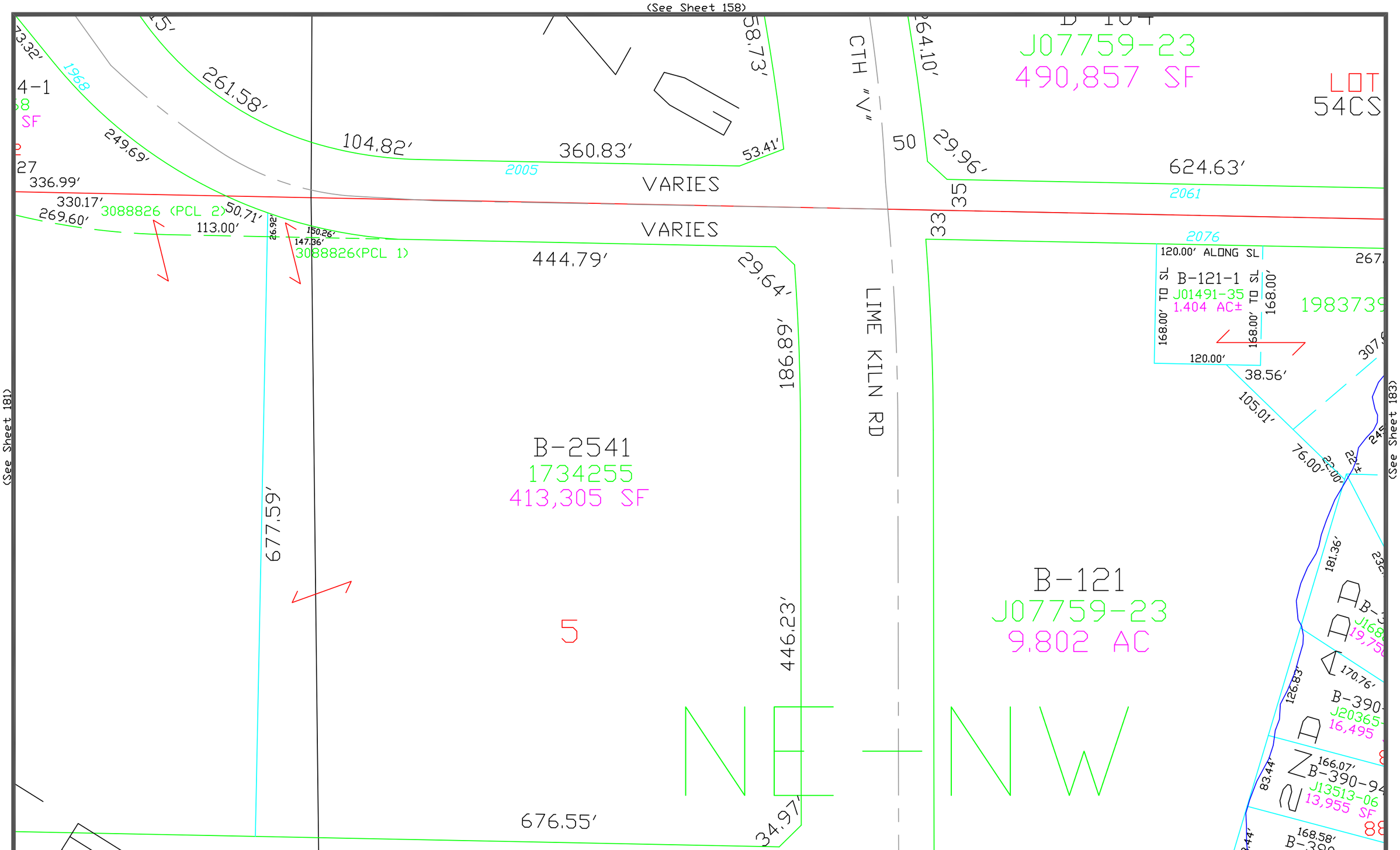

This is a compilation of records and data located in various county offices and is to be used for reference purposes only. The map is controlled by the field measurements between the corners of the Public Land Survey System and the parcels are mapped from available records which may not precisely fit field conditions. Brown County is not responsible for any inaccuracies.

This map was created by the Brown County Survey Department with funding provided by the Village of Bellevue, Brown County and the Wisconsin Land Information Program.

Scale 1" = 100'

0 100

Village of Bellevue

Brown County Plot Date: 7/7/2025

RPL Office Drafter: T LESLIE

182

(See Sheet 159)

LOT 2
54CSM80

B-103-5
1534820
166,466 SF

LOT 2
30CSM84

B-103-2
1534820
23,990 SF

B-103-3
J8918-28
1.046 AC

B-103-6
843R25
1.045 AC

B-102-1-1
1722298
45,300 SF
LOT 1
CSM 9382

B-102-1
1722298
73,804 SF
LOT 2
CSM 9382

TOWN HALL RD

1983739

J18476-49

B-116-1
1631036
40,020 SF
LOT 1
23CSM105

B-116-8
J23349-25
22,125 SF
LOT 2
23CSM105

B-116-9
J23415-30
22,968 SF
LOT 3
23CSM105

B-116-3
J25443-41
46,275 SF
LOT 1
8CSM295

B-116-2
J19907-14
1.153 AC

B-116-4
607R493
0.886 AC

B-116-10
1701394
LOT 1
30CSM294

B-116-6
1612616
16,876 SF
LOT 2
30CSM294

B-116-11
1611216
23,794 SF
LOT 3
30CSM294

B-390-28
J07884-34
16,206 SF

B-390-29
J08757-01
13,349 SF

B-390-27
J16748-16
33,306 SF

B-390-30
J05370-32
14,680 SF

B-390-31
J03126-43
14,680 SF

B-390-32
J05433-18
14,680 SF

B-390-33
J16661-47
14,236 SF

B-390-91
J18476-49
45,890 SF±

B-390-92
J16888-34
19,750 SF

B-390-93
J20365-57
16,495 SF

B-390-94
J13513-06
13,955 SF

B-390-65
J16894-30
18,093 SF

B-390-66

B-390-64
J12361-06
16,424 SF

B-390-63
J13723-32
14,995 SF

B-390-62
J14064-14
14,421 SF

B-390-61
J25564-38
12,796 SF

B-390-60
J13283-06
11,983 SF

B-390-59
J19627-20
11,580 SF

B-390-58
J14373-21
19,481 SF

B-390-57
J16825-12
18,046 SF

B-390-56
1576628
16,351 SF

B-390-55
J21247-21
12,616 SF

B-390-54
1630760
12,033 SF

B-390-53
J10279-17
13,610 SF

B-390-52
J12124-17
12,728 SF

B-390-45
J26673-44
10,985 SF

B-390-44
J18692-16
10,985 SF

B-390-43
J26433-03
10,985 SF

B-390-42
J03695-01
11,949 SF

B-390-41
J15863-43
11,957 SF

B-390-40
J10691-16
10,985 SF

B-390-39
J17504-43
10,985 SF

B-390-38
J14886-29
10,985 SF

B-390-37
806-35
985 SF

B-390-36
56116
985 SF

B-390-35
299-41
985 SF

B-390-34
642-50
949 SF

CANYONLAND DR

VANDEN AVOND DR

555.00′ 80.00′ 151′ R ALONG CL 151′R ALONG CL 151.00′ 195.66′

267.00′ 307.60′ 244.96′ 245±′ ALONG DRAINAGE 69.15′ 300.07′ 299.54 299.95′ 299.93′ 335′ TO SL 300.00′ 300.00′ 343.38′

151.15′ 90.00′ 90.00′ 44.76′ ALONG CL 150′ 150′ 150′ 80.00′ 105.37′ 69.53′ 20′ 115.00′

129.00′ 255.50′ 186.00′ 8.00′ 125.01′ 255.56′ 255.51′ 330.09′ TO CL 320.30′ TO CL 290.4′ TO SL 290.4′ TO SL 140.37′ 140.38′ 129.19′ 132.36′ 145.00′

163.71′ 82.00′ 90.00′ 152.07′ 194.76′ 150′ 209.99′ 175.01′ 82.17′ 20′ 82.17′ 145.00′

99.93′ 100.00′ 96.00′ 40.00′ 39.70′ 49.07′ 103.00′ 29.91′ 96.73′ 98.00′ 88.00′ 88.00′ 88.00′ 88.00′ 96.00′ 115.00′

181.36′ 232.16′ 196.47′ 196.47′ 185.87′ 175.52′ 165.58′ 119.57′ 115.27′ 135.14′ 125.00′ 125.00′ 125.00′ 125.00′ 125.00′ 112.36′ 150.00′

104.17′ 100.00′ 96.00′ 92.00′ 102.00′ 96.00′ 98.00′ 88.00′ 88.00′ 88.00′ 88.00′ 83.36′ 98.00′ 98.00′ 90.00′

68.88′ 62.47′ 170.76′ 73.56′ 166.07′ 83.40′ 168.58′ 75.80′ 24.70′ 144.07′ 190.42′ 174.55′ 158.68′ 141.75′ 124.82′ 124.82′ 124.99′ 125.00′ 125.00′ 125.00′ 125.00′ 125.00′ 113.61′ 150.00′

179.35′ 91.39′ 91.41′ 97.48′ 51.82′ 89.53′ 125.00′ 113.03′ 112.36′ 98.00′ 98.00′ 90.00′

85 52 51 50 49 48 47 46 45 44 43 42 28 29 30 31 32 33

86 87 88 59 58 57 56 55 54 53 38 39 40 41

60

2101 2107 2113 2121 2129 2135 2141 2149 2157 2165 2169 2139 2145 2153 2163 2191 2196 2319 2332 2341 2360 2361 2367 2384 2387 2401 2404

2106 2112 2120 2128 2134 2140 2148 2156 2164 2170 2110 2118/20 2126/28 2132 2144 2168 2174

2400 2408 2412 2413

CANYONLAND DR

VANDEN AVOND DR

(See Sheet 182)

(See Sheet 184)

(See Sheet 207)

This is a compilation of records and data located in various county offices and is to be used for reference purposes only. The map is controlled by the field measurements between the corners of the Public Land Survey System and the parcels are mapped from available records which may not precisely fit field conditions. Brown County is not responsible for any inaccuracies.

This map was created by the Brown County Survey Department with funding provided by the Village of Bellevue, Brown County and the Wisconsin Land Information Program.

Scale 1" = 100'
0 100

Village of Bellevue

Brown County Plot Date: 10/8/2021
RPL Office Drafter: C MILLER

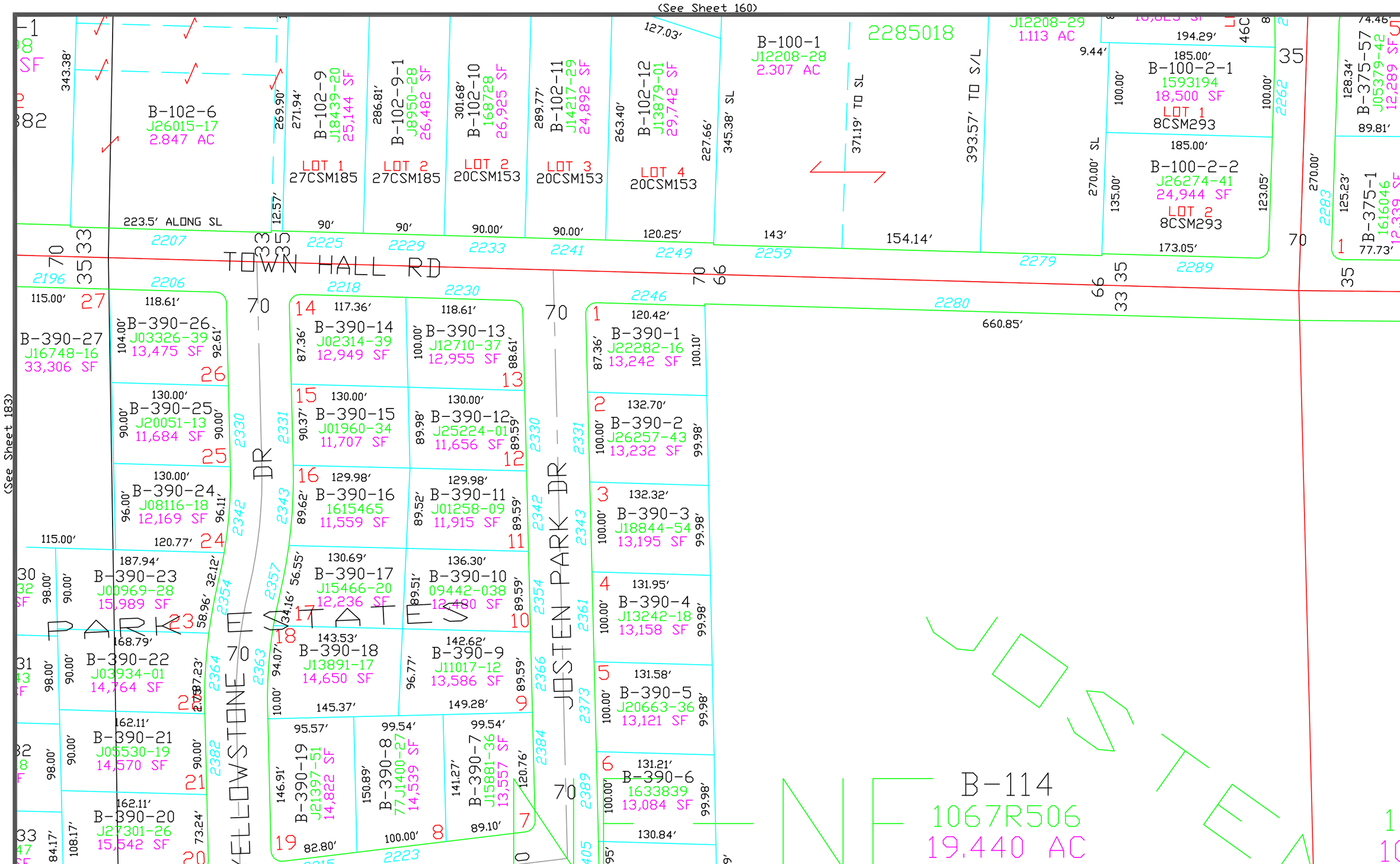

This is a compilation of records and data located in various county offices and is to be used for reference purposes only. The map is controlled by the field measurements between the corners of the Public Land Survey System and the parcels are mapped from available records which may not precisely fit field conditions. Brown County is not responsible for any inaccuracies.

This map was created by the Brown County Survey Department with funding provided by the Village of Bellevue, Brown County and the Wisconsin Land Information Program.

Scale 1" = 100'

0 100

Village of Bellevue

Brown County Plot Date: 10/8/2021

RPL Office Drafter: C MILLER

184

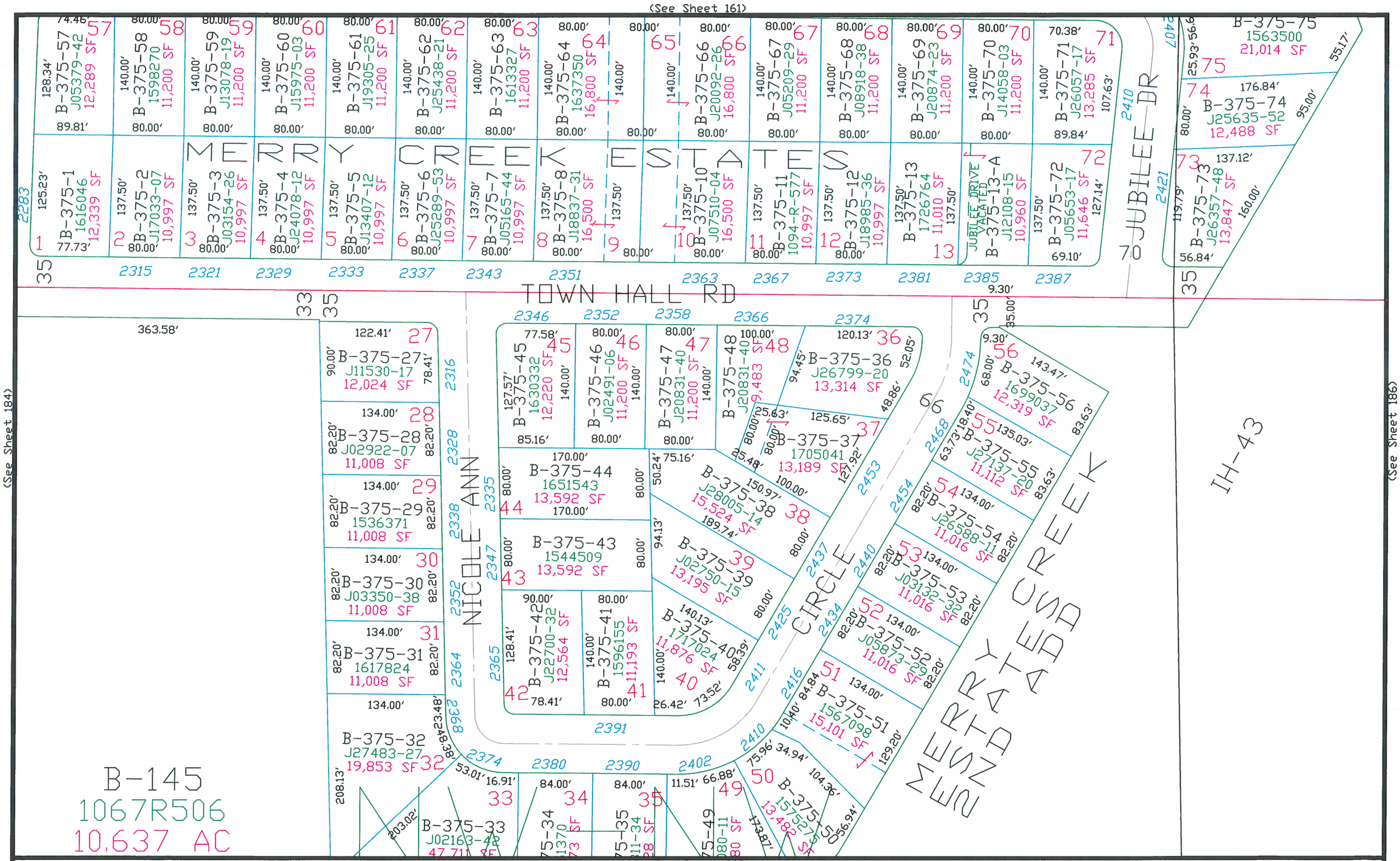

This is a compilation of records and data located in various county offices and is to be used for reference purposes only. The map is controlled by the field measurements between the corners of the Public Land Survey System and the parcels are mapped from available records which may not precisely fit field conditions. Brown County is not responsible for any inaccuracies.

This map was created by the Brown County Survey Department with funding provided by Bellevue, Brown County and the Wisconsin Land Information Program.

Scale 1" = 100'

0 100

Village of Bellevue 185

Brown County Plot Date: 3/3/2004

RPL Office Drafter: P. Ford

(See Sheet 162)

INTERSTATE "43"

ALLOUEZ AV

GARDEN HEIGHTS CT

GARDEN PARK TE

WOODGATE TR

VARIES

2440 PRV

2513

2264

2321

2508

2450-52 | 2456-58 | 2464-66 | 2272-74 | 2480-82 | 2486-88

2455-2457 GARDEN PARK TERRACE CONDOMINIUM
B-2895
B-2896
UNITS 1 & 2
2987934

GARDEN PARK TERRACE CONDOMINIUM NO. 1
B-364-101
B-364-102
UNITS A & B

2461-63 | 2471-73 | 2477 | 2481-83 | 2491-93

2470 | 2476 | 2480 | 2484 | 2490 | 2500 | 2514 | 2520

2501 | 2511 | 2521

2455 2457 | 2360 | 2377 | 2380 | 2387 | 2390

(See Sheet 185)

(See Sheet 187)

(See Sheet 210)

This is a compilation of records and data located in various county offices and is to be used for reference purposes only. The map is controlled by the field measurements between the corners of the Public Land Survey System and the parcels are mapped from available records which may not precisely fit field conditions. Brown County is not responsible for any inaccuracies.

This map was created by the Brown County Survey Department with funding provided by the Village of Bellevue, Brown County and the Wisconsin Land Information Program.

Scale 1" = 100'

0 100

Village of Bellevue 186

Brown County Plot Date: 12/17/2021
RPL Office Drafter: T LESLIE

(See Sheet 163)

2685308
304,616 SF

LITTLE CREEK LN
WIDTH VARIES

B-96-1
2706812
71,885 SF
LOT 2
60CSM356

B-96-9
2706812
24,513 SF
LOT 1
60CSM356

B-96-3-1
J02562-04
0.630 AC

LOT 3
60CSM356

USH "141"
STH "29"

ALLOUEZ AV
VARIES

B-395-86
J27099-35
23,772 SF

B-395-85
J18144-47
23,750 SF

B-395-84
1645262
23,750

B-395-83
09096036
21,357 SF

RUSTIC SUB

B-139-4
356D116
34,717 SF
LOT 1
11CSM17

B-139-2
J08620-04
36,100 SF
LOT 2
11CSM17

B-139-1
356D116
35,440 SF
LOT 3
11CSM17

B-139-3
J15935-46
34,787 SF
LOT 4
11CSM17

B-363-301
J26704-55
36,124 SF

B-137-3
11009-09
17,168 SF
LOT 2
15CSM403

B-137-2
J11009-09
52,529 SF
LOT 1
15CSM403

B-137-4
J11009-09
15,500 SF
LOT 3
15CSM403

B-137-5
J11009-09
18,529 SF
LOT 4
15CSM403

B-137-
170392
3.828

GARDEN PARK TE

B-395-74
J14616-22
11,776 SF

B-395-75
J15286-09
11,776 SF

B-395-76
1645102
11,776 SF

B-395-77
J12185-20
12,755 SF

B-395-78
09158025
11,187 SF

B-395-49
J21729-58
11,471 SF

B-365-25
1647375
13,264 SF

B-365-24
1649902
11,180 SF

B-365-23
J12752-35
11,131 SF

B-365-22

B-365-12
1712185
25,593 SF

B-365-13
J11704-36
22,549 SF

B-365-14

B-365-11
J12309-26
24,774 SF

THE RUSTIC LODGE

B-363-303
1721921
16,706 SF

B-363-304
J25802-49
15,581 SF

B-363-305
1539752

MEADOW PARK DR

WIDTH VARIES

(See Sheet 186)
(See Sheet 188)
(See Sheet 211)

This is a compilation of records and data located in various county offices and is to be used for reference purposes only. The map is controlled by the field measurements between the corners of the Public Land Survey System and the parcels are mapped from available records which may not precisely fit field conditions. Brown County is not responsible for any inaccuracies.

This map was created by the Brown County Survey Department with funding provided by the Village of Bellevue, Brown County and the Wisconsin Land Information Program.

Scale 1" = 100'
0 100

Village of Bellevue

Brown County Plot Date: 1/9/2024
RPL Office Drafter: T LESLIE

187

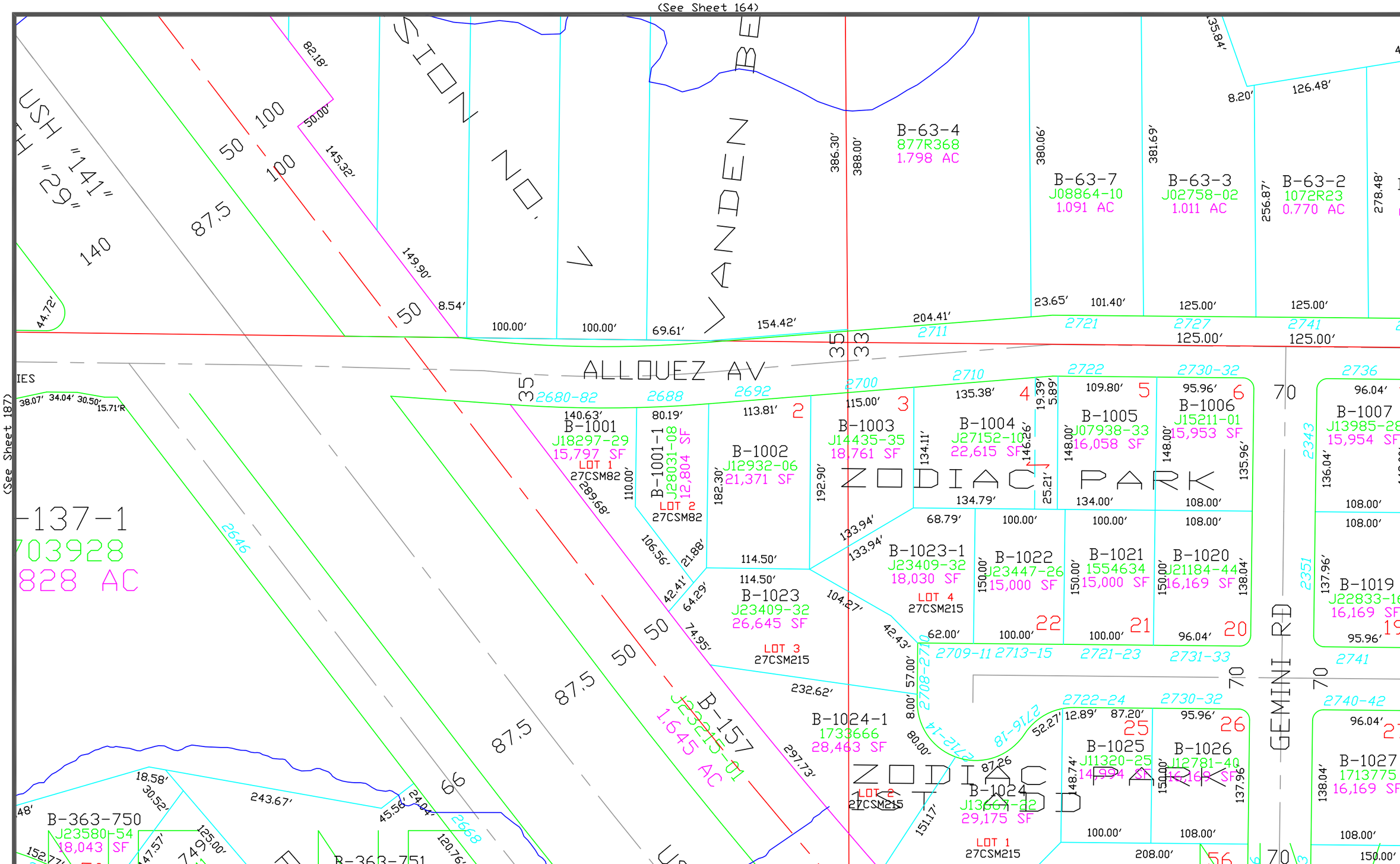

This is a compilation of records and data located in various county offices and is to be used for reference purposes only. The map is controlled by the field measurements between the corners of the Public Land Survey System and the parcels are mapped from available records which may not precisely fit field conditions. Brown County is not responsible for any inaccuracies.

This map was created by the Brown County Survey Department with funding provided by the Village of Bellevue, Brown County and the Wisconsin Land Information Program.

Scale 1" = 100'

0 100

Village of Bellevue

Brown County Plot Date: 10/6/2023

RPL Office Drafter: T LESLIE

188

(See Sheet 165)

(See Sheet 188)

(See Sheet 190)

(See Sheet 213)

22CSM18
3.366 AC

B-61-8
J19899-43
0.708 AC

B-63-6
1733007
0.831 AC

B-63-5
1708339
0.892 AC

GAP

LOT 1
22CSM18

B-61-3-1
22CSM18
11,006 SF
LOT 2
22CSM18

B-61-3-2
22CSM18
11,517 SF
LOT 3
22CSM18

B-61-3-3
22CSM18
16,219 SF
LOT 4
22CSM18

B-61
J25935-27
0.570 AC

B-61-9
J13973-45
0.361 AC

B-61-7
1556318
0.284 AC

B-61-6
1603858
0.243 AC

B-61-4
1556320
0.579 AC

B-65-2
J26552-53
98,933 SF
OUTLOT 2
33CSM177

B-360-30
J02185-28
13,950 SF
30

B-360-31
J16887-49
13,950 SF

ALLOUEZ AV

243.93' ALONG CL

380.11'
298.66' ALONG CL

MANITOWOC RD

B-1007
J13985-28
15,954 SF
7

B-168-3
J25666-37
14,800 SF
LOT 1
13CSM237

B-168-7
1561400
14,800 SF
LOT 2
13CSM237

B-168-4
1032R26
0.346 AC

B-168-2
1086-4-528
0.346 AC

B-168-5
J14785-44
0.346 AC

B-168-1
J17466-22
0.344 AC

B-168-6
J10836-43
0.344 AC

OVERLAP

PARCEL 1
11CSM391

B-165
J08321-41
3.418 AC

B-164
1599414
57,952 S

B-1019
J22833-16
16,169 SF
19

B-1028
1675136
15,000 SF
28

B-1029
J23786-20
15,000 SF
29

B-1030
J28006-30
15,000 SF
30

B-1044
J26312-14
19,496 SF
44

B-1045
J17333-07
21,432 SF
45

B-1046
J27788-35
27,254 SF
46

B-1047
J20216-22
20,829 SF
47

B-1048
J23519-47
13,689 SF
48

B-1049
J16828-44
14,587 SF
49

B-1050
J16828-44
14,548 SF
50

B-1051
J17374-19
13,956 SF
51

B-1052
J22345-50
17,079 SF
52

B-1053
J18471-25
17,124 SF
53

B-1054
J18471-25
17,279 SF

B-167-1
1552059
37,091 SF
LOT 1
21CSM121

B-1008
J17998-40
14,999 SF
8

B-1009
1733705
15,816 S

AQUARIUS RD

ANDORA CT

PARK

MP RD

B-1027
1713775
16,169 SF
27

B-1031
1671097
15,000 SF
31

B-1032
J23657-47
15,000 SF
32

B-1033
18PLATS71
15,000 SF
33

B-1034
J21407-11
13,758 SF
34

B-1035
J17646-28
12,612 SF
35

B-1036
J16-49
SF
36

This is a compilation of records and data located in various county offices and is to be used for reference purposes only. The map is controlled by the field measurements between the corners of the Public Land Survey System and the parcels are mapped from available records which may not precisely fit field conditions. Brown County is not responsible for any inaccuracies.

This map was created by the Brown County Survey Department with funding provided by Bellevue, Brown County and the Wisconsin Land Information Program.

Scale 1" = 100'
0 100

Village of Bellevue 189

Brown County Plot Date: 3/3/2004
RPL Office Drafter: P. Ford

(See Sheet 166)

B-360-41
J10903-28
17,979 SF

B-360-44
J15621-19
11,699 SF

B-360-43
J18872-31
11,700 SF

B-360-42
J10495-26
21,672 SF

B-360-39
J01378-11
11,700 SF

B-360-38
J16994-43
11,700 SF

B-360-37
1709972
23,945 SF

B-360-36
J27805-44
52,983 SF

B-360-35
J13282-13
14,988 SF

B-360-34
J04415-34
14,850 SF

B-360-33
J01378-30
22,113 SF

B-360-32
1674462
13,949 SF

B-360-31
J16887-49
13,950 SF

B-348-302
J18497-45
15,300 SF

B-348-303
J18248-02
14,904 SF

B-348-304
J10991-39
25,395 SF

B-348-305
J17156-49
20,499 SF

B-348-306
J11922-28
26,044 SF

B-348-307
J26665-54
14,904 SF

B-348-308
J15730-16
15,300 SF

B-348-311
1705104
15,380 SF

B-348-312
J11053-31
28,703 SF

B-348-313
J14752-46
26,747 SF

B-348-314
1566037
25,472 SF

B-348-315
1566037
26,929 SF

B-348-318
J20801-54
14,035 SF

B-164
1599414
57,952 SF

B-377-1
1552058
113,749 SF

B-377-2
1555459
51,609 SF

B-377-3
1555459
36,739 SF

B-1009
1733705
15,816 SF

B-160
J05174-15
17.542 AC ±

LUCERNE CR

WILTSHIRE

BEL-AIRE

NOTTINGHAM HEIGHTS

MANITOWOC RD

(See Sheet 189)

(See Sheet 191)

(See Sheet 214)

This is a compilation of records and data located in various county offices and is to be used for reference purposes only. The map is controlled by the field measurements between the corners of the Public Land Survey System and the parcels are mapped from available records which may not precisely fit field conditions. Brown County is not responsible for any inaccuracies.

This map was created by the Brown County Survey Department with funding provided by Bellevue, Brown County and the Wisconsin Land Information Program.

Scale 1" = 100'

0 100

Village of Bellevue 190

Brown County Plot Date: 3/3/2004
RPL Office Drafter: P. Ford

(See Sheet 167)

B-348-317
J12692-09
15,949 SF

B-348-362
2514272
38,391 SF

LOT 1
60CSM49

LOT 1
37CSM15

B-348-316
J13281-18
25,154 SF

B-348-363
1907383
59,157 SF

LOT 2
60CSM49

B-348-364
1736691
30,988 SF

LOT 4
37CSM15

B-348-315
1566037
6,929 SF

BOTTINEAU CT

B-1174
1561115
20,421 SF

B-1175
1553113
26,521 SF

B-1176
1577352
32,339 SF

B-1177
1721429
22,605 SF

B-1178
1534429
33,183 SF

B-1179
1701352
37,121 SF

B-1180
1575692
38,164 SF

B-1191
1694235
14,650 SF

B-1188
1688146
14,650 SF

B-1190
1534429
21,823 SF

B-1189
1686946
18,159 SF

WARM SPRINGS DR

B-1182
1698214
14,483 SF

B-1389
1776218
19,699 SF

LOT 1
42CSM209

B-1181
1534429
20,132 SF

LOT 1
42CSM212

B-1372
1534429
34,100± SF

B-1373
1534429
31,648 SF

B-1374
1534429
34,291 SF

LOT 1
43CSM258

B-1621
1762670
35,500± SF

B-1620
1762670
57,200± SF

B-1619
1762670

PARKWAY LN

B-159
J16614-38

(See Sheet 190)

(See Sheet 192)

(See Sheet 215)

This is a compilation of records and data located in various county offices and is to be used for reference purposes only. The map is controlled by the field measurements between the corners of the Public Land Survey System and the parcels are mapped from available records which may not precisely fit field conditions. Brown County is not responsible for any inaccuracies.

This map was created by the Brown County Survey Department with funding provided by the Village of Bellevue, Brown County and the Wisconsin Land Information Program.

Scale 1" = 100'

Village of Bellevue 191

Brown County Plot Date: 12/17/2014
RPL Office Drafter: T LESLIE

(See Sheet 168)

(See Sheet 191)

(See Sheet 193)

(See Sheet 216)

WARM SPRINGS DR

ONTARIO RD

ECLIPSE DR

CRYSTAL SPRINGS CT

RED TAIL TRAIL

B-1460 1039R382 14,215 SF

B-1458 1039R382 12,408 SF

B-1457 1039R382 12,408 SF

B-1456 1039R382 12,408 SF

B-1455 1039R382 12,408 SF

B-1787 1039R382 14,310 SF

B-1788 1039R382 13,152 SF

B-1789 1039R382 13,441 SF

B-1790 1039R382 13,708 SF

B-1461 1039R382 14,169 SF

B-1799 1039R382 13,029 SF

B-1798 1039R382 13,029 SF

B-1797 1039R382 13,029 SF

B-1796 1039R382 13,029 SF

B-1795 1039R382 13,009 SF

B-1794 1039R382 12,389 SF

B-1793 1039R382 12,543 SF

B-1792 1039R382 12,598 SF

B-1791 1039R382 15,501 SF

B-1383 1785503 18,021 SF LOT 1 42CSM203

B-1381 1534429 21,870 SF LOT 2 42CSM207

1787408 13,994 SF LOT 1 42CSM205

1534429 14,328 SF LOT 1 42CSM207

B-1462 1039R382 16,751 SF

B-1768 1039R382 14,763 SF

B-1769 1039R382 14,561 SF

B-1770 1039R382 14,462 SF

B-1771 1039R382 14,363 SF

B-1772 1039R382 14,266 SF

B-1773 1039R382 18,347 SF

B-1774 1039R382 18,636 SF

B-1775 1039R382 18,165 SF

B-1776 1039R382 14,446 SF

B-1375 1534429 40,320 SF

B-1376 1534429 33,044 SF

B-1377 1534429 33,391 SF

B-1539-2 1762215 179,894 SF LOT 2 44CSM110

B-1529 1773235 40,829 SF

B-1530 1780702 27,765 SF

B-1531 1751936 21,350 SF

B-1532 1745384 17,709 SF

B-1621 1762670 500± SF

B-1622 1762670 40,700± SF

B-1623 1762670 26,230 SF

B-1624

B-1889

B-1755 J17409-28 38,369 SF

B-1756 J17409-28 48,171 SF

B-1890 J17409-28 56,442 SF

B-1891 J17409-28 64,885 SF

B-1892 J17409-28 52,372 SF

1896136

1896135

630.23'

294.98'

87'

289.52'

187.98'

250.29'

230'±

This is a compilation of records and data located in various county offices and is to be used for reference purposes only. The map is controlled by the field measurements between the corners of the Public Land Survey System and the parcels are mapped from available records which may not precisely fit field conditions. Brown County is not responsible for any inaccuracies.

This map was created by the Brown County Survey Department with funding provided by Bellevue, Brown County and the Wisconsin Land Information Program.

Scale 1" = 100'

0 100

Village of Bellevue 192

Brown County Plot Date: 3/3/2004

RPL Office Drafter: P. Ford

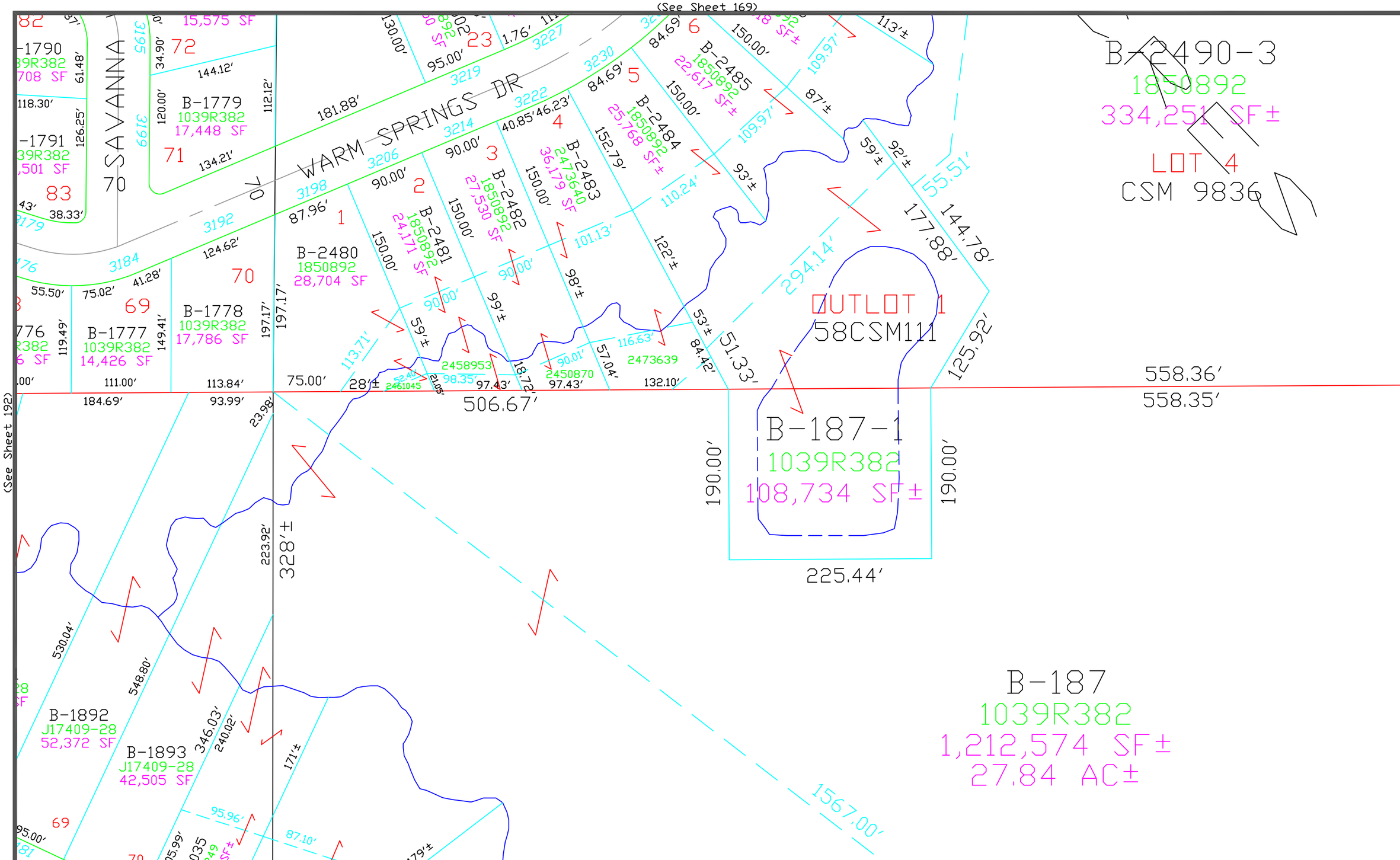

This is a compilation of records and data located in various county offices and is to be used for reference purposes only. The map is controlled by the field measurements between the corners of the Public Land Survey System and the parcels are mapped from available records which may not precisely fit field conditions. Brown County is not responsible for any inaccuracies.

This map was created by the Brown County Survey Department with funding provided by the Village of Bellevue, Brown County and the Wisconsin Land Information Program.

Scale 1" = 100'

0 100

Village of Bellevue

Brown County Plot Date: 12/23/2024

RPL Office Drafter: C MILLER

193

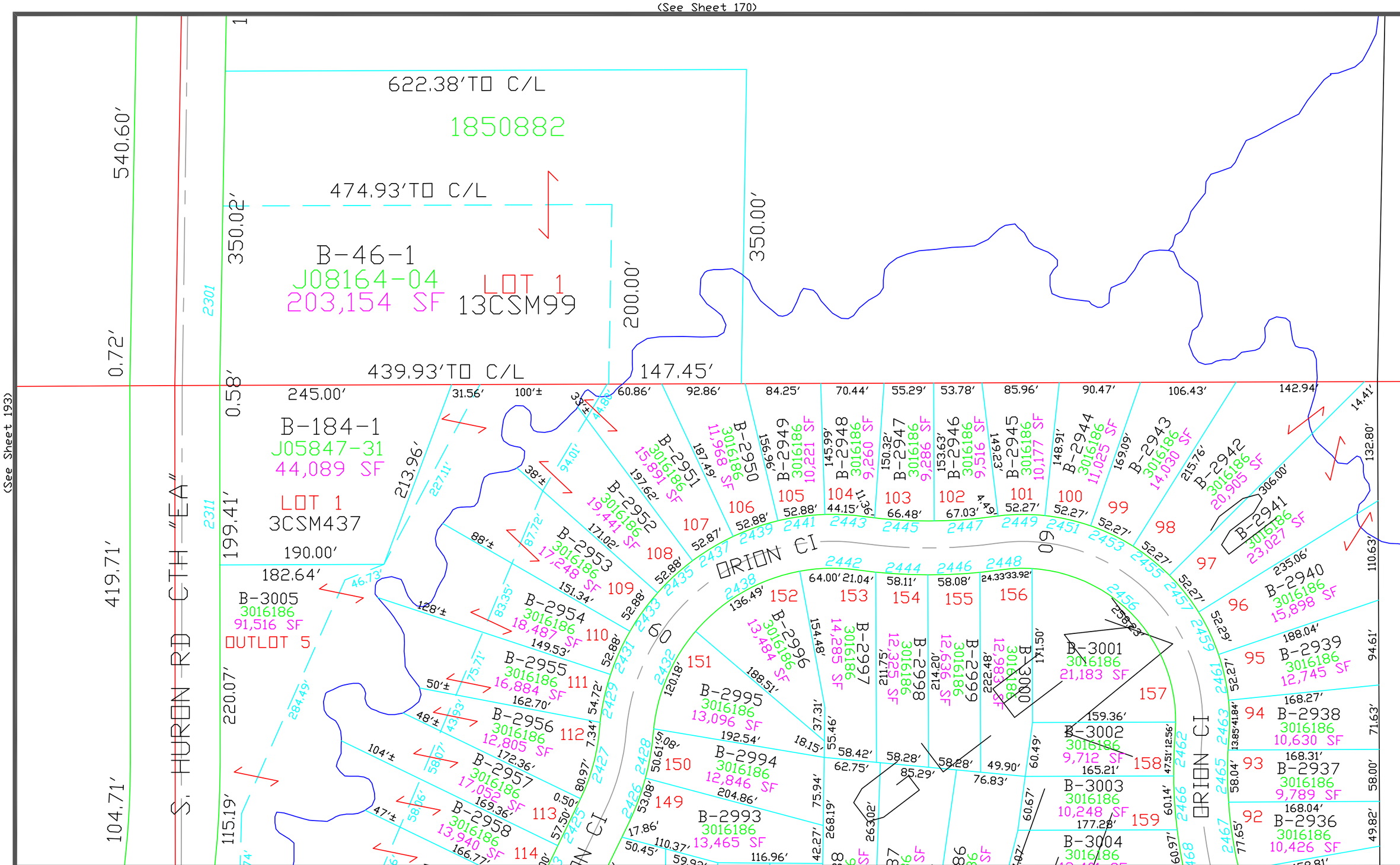

This is a compilation of records and data located in various county offices and is to be used for reference purposes only. The map is controlled by the field measurements between the corners of the Public Land Survey System and the parcels are mapped from available records which may not precisely fit field conditions. Brown County is not responsible for any inaccuracies.

This map was created by the Brown County Survey Department with funding provided by the Village of Bellevue, Brown County and the Wisconsin Land Information Program.

Scale 1" = 100'

0 100

Village of Bellevue

Brown County Plot Date: 10/26/2022

RPL Office Drafter: C MILLER

(See Sheet 171)

(See Sheet 194)

(See Sheet 196)

141.5'

130.00'

35

33 33

2267

250'

66

66

ERIE RD

701.40' ±

(See Sheet 219)

This is a compilation of records and data located in various county offices and is to be used for reference purposes only. The map is controlled by the field measurements between the corners of the Public Land Survey System and the parcels are mapped from available records which may not precisely fit field conditions. Brown County is not responsible for any inaccuracies.

This map was created by the Brown County Survey Department with funding provided by Bellevue, Brown County and the Wisconsin Land Information Program.

Scale 1" = 100'

0 100

Village of Bellevue

Brown County Plot Date: 3/3/2004

RPL Office Drafter: P. Ford

(See Sheet 172)

141.5'

130.00'

LOT 2
18CSM221

319.59'

877.63'

420' S/L

492.63'

B-18-1
1635518
2.220 AC

250'

250'

B-18-2
1635518
11.910 AC

569.56'

226.63'

394.36'

420'S/L

889.12'

1276.10' ±

42'±

71.18'

46.40'

(See Sheet 195)

(See Sheet 197)

701.40' ±

B-218
J19410-17

(See Sheet 220)

This is a compilation of records and data located in various county offices and is to be used for reference purposes only. The map is controlled by the field measurements between the corners of the Public Land Survey System and the parcels are mapped from available records which may not precisely fit field conditions. Brown County is not responsible for any inaccuracies.

This map was created by the Brown County Survey Department with funding provided by the Village of Bellevue, Brown County and the Wisconsin Land Information Program.

Scale 1" = 100'
0 100

Village of Bellevue
Brown County Plot Date: 9/16/2020
RPL Office Drafter: C MILLER

196

(See Sheet 173)

226.63'

33'

2283

142'

66

66

B-25-1
J14419-24
2.525 AC

(See Sheet 196)

(See Sheet 198)

B-217
J23858-37

(See Sheet 221)

This is a compilation of records and data located in various county offices and is to be used for reference purposes only. The map is controlled by the field measurements between the corners of the Public Land Survey System and the parcels are mapped from available records which may not precisely fit field conditions. Brown County is not responsible for any inaccuracies.

This map was created by the Brown County Survey Department with funding provided by the Village of Bellevue, Brown County and the Wisconsin Land Information Program.

Scale 1" = 100'

0 100

Village of Bellevue
Brown County Plot Date: 9/16/2020
RPL Office Drafter: C MILLER

(See Sheet 174)

(See Sheet 197)

(See Sheet 199)

25-1
19-24
9 AC

33'

142'

(See Sheet 222)

This is a compilation of records and data located in various county offices and is to be used for reference purposes only. The map is controlled by the field measurements between the corners of the Public Land Survey System and the parcels are mapped from available records which may not precisely fit field conditions. Brown County is not responsible for any inaccuracies.

This map was created by the Brown County Survey Department with funding provided by Bellevue, Brown County and the Wisconsin Land Information Program.

Scale 1" = 100'
0 100

Village of Bellevue 198

Brown County Plot Date: 3/3/2004
RPL Office Drafter: P. Ford

(See Sheet 175)

(See Sheet 198)

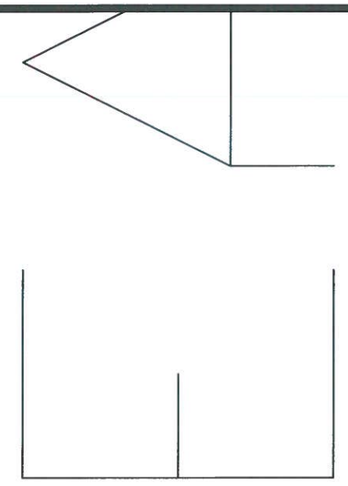

(See Eaton)

(See Sheet 223)

This is a compilation of records and data located in various county offices and is to be used for reference purposes only. The map is controlled by the field measurements between the corners of the Public Land Survey System and the parcels are mapped from available records which may not precisely fit field conditions. Brown County is not responsible for any inaccuracies.

This map was created by the Brown County Survey Department with funding provided by Bellevue, Brown County and the Wisconsin Land Information Program.

Scale 1" = 100'

0 100

Village of Bellevue 199

Brown County Plot Date: 3/3/2004
RPL Office Drafter: P. Ford

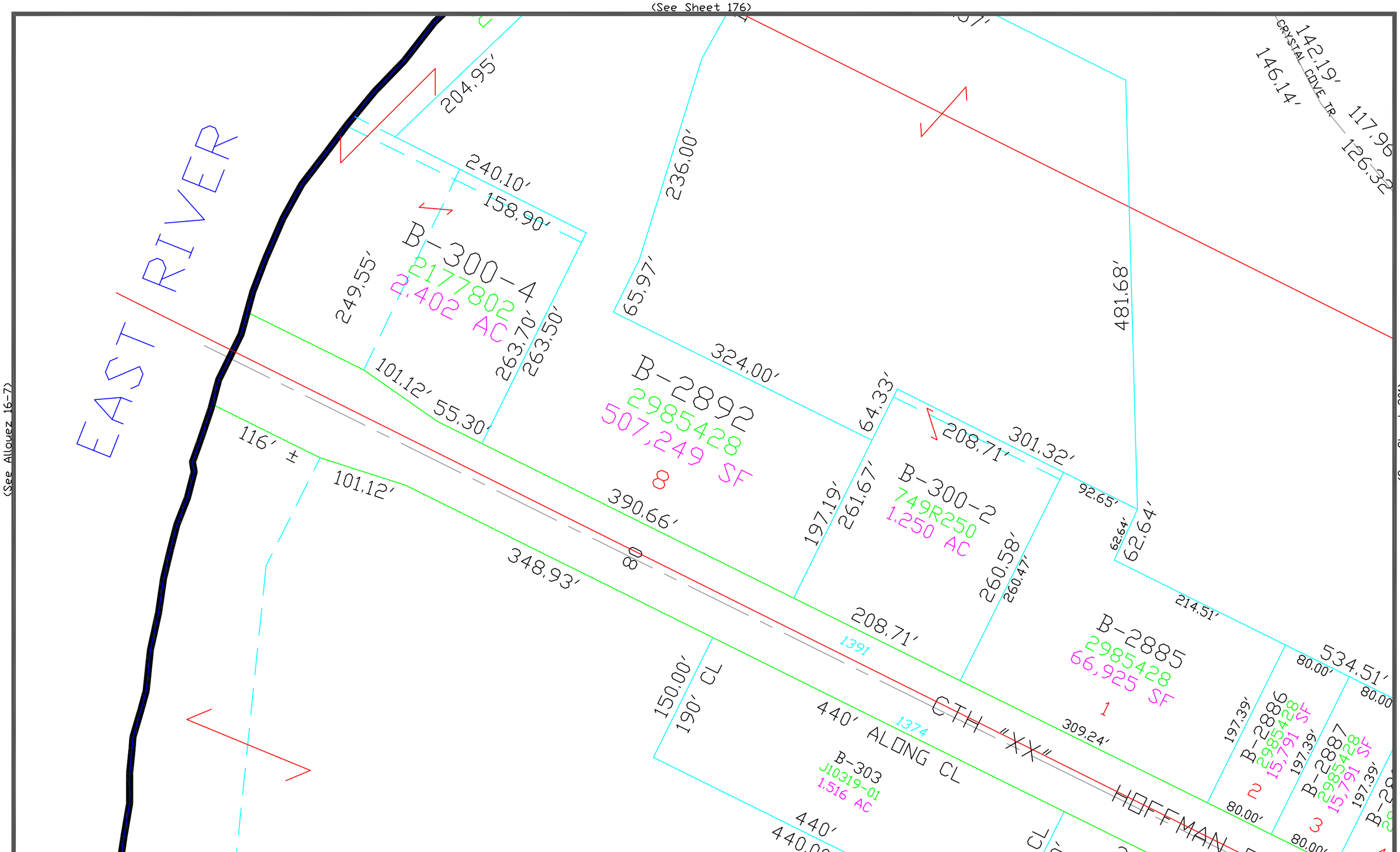

This is a compilation of records and data located in various county offices and is to be used for reference purposes only. The map is controlled by the field measurements between the corners of the Public Land Survey System and the parcels are mapped from available records which may not precisely fit field conditions. Brown County is not responsible for any inaccuracies.

This map was created by the Brown County Survey Department with funding provided by the Village of Bellevue, Brown County and the Wisconsin Land Information Program.

Scale 1" = 100'

0 100

Village of Bellevue 200

Brown County Plot Date: 11/22/2021

RPL Office Drafter: C MILLER

(See Sheet 177)

(See Sheet 200)

(See Sheet 202)

(See Sheet 226)

ALCOVE

CRYSTAL LAKE CI

1376 CRYSTAL COVE TR

1386 CRYSTAL COVE TR

1396 CRYSTAL COVE TR

BELLEVUE ST

"XX" ST

2502-2504 BELLEVUE STREET CONDOMINIUM

B-2894 2985428 789,856 SF 10

B-2887 2985428 15,791 SF 3

B-2888 2985428 15,791 SF 4

B-2889 2985428 15,791 SF

B-300-3 754R528 0.695 AC

B-296 J19452-40 53,463 SF

LOT 1 CSM 9347

B-296-1 1845021 0.443 AC

B-296-3 1828496 0.393 AC

B-296-4 J28064

B-296-6 J19012-38 14,156 SF LOT 1 26CSM142

B-296-7 1771739 12,060 SF LOT 1 27CSM242

UNITS 1 & 2 3053387

B-3022 B-3023

B-294 311D107 34,336 SF LOT 2 9CSM173

LOT 1 9CSM173

B-770-1 2807840 17,386 SF

B-770-35 1547753 17,776 SF 35

B-770-36 1547752 16,681 SF 36

B-770-37 1547751 16,681 SF 37

B-770-38 1715969 16,681 SF 38

B-770-39 1735061

B-770-34 17PLATS271 12,540 SF 34

B-770-33 17PLATS271 12,540 SF 33

B-1848 1793363 27,824 SF

B-1849 1793363 17,031 SF

B-1850 1793363 11,018 SF

B-1 17PLATS2 17,221 SF

B-1 17 15,22

2478-80

2494-96

2501-03

2545-47

2571-73

2582

2560

2526

2504

2502

2441

1536

1528-1530

1531

1535

1530

1425

1430

1420

1415

1405

1400

1410

1302

1480

1474

1471

1469

1466

657

70

80

90

40

19

20

1376 CRYSTAL COVE TR

1386 CRYSTAL COVE TR

1396 CRYSTAL COVE TR

246.33′

287.46′

131.42′

159.44′

266.62′

267.86′

272.84′

219.31′

250.43′

135.24′

454.11′

95.02′

143.95′

236.96′

131.85′

95.00′

93.01′

163.91′

259.04′

165.72′

206.00′ C/L

124.08′

93.81′

130.30′

100.00′

204.21′ C/L

101.34′

100.29′

164.17′

94.91′

90.00′

30.00′

122.61′

70.52′

240.31′

114.95′

124.77′

86.20′

90.00′

134.00′

164.00′

186.40′

186.36′

165.28′

163.73′

115.00′

35.33′

164.01′

159.23′

105.59′

133.06′

138.01′

130.24′

119.48′

132.00′

125.98′

112.23′

107.14′

130.47′

150.00′

181.54′

182.05′

194.88′

172.09′

132.22′

61.62′

84.62′

130.00′

66.11′

8.88′

56.9

110.91′

534.51′

80.00′

197.39′

59.89′

118.21′

59.29′

160.00′

28′

Scale 1” = 100′

0 100

This is a compilation of records and data located in various county offices and is to be used for reference purposes only. The map is controlled by the field measurements between the corners of the Public Land Survey System and the parcels are mapped from available records which may not precisely fit field conditions. Brown County is not responsible for any inaccuracies.

This map was created by the Brown County Survey Department with funding provided by the Village of Bellevue, Brown County and the Wisconsin Land Information Program.

Village of Bellevue 201

Brown County Plot Date: 1/5/2024

RPL Office Drafter: T LESLIE

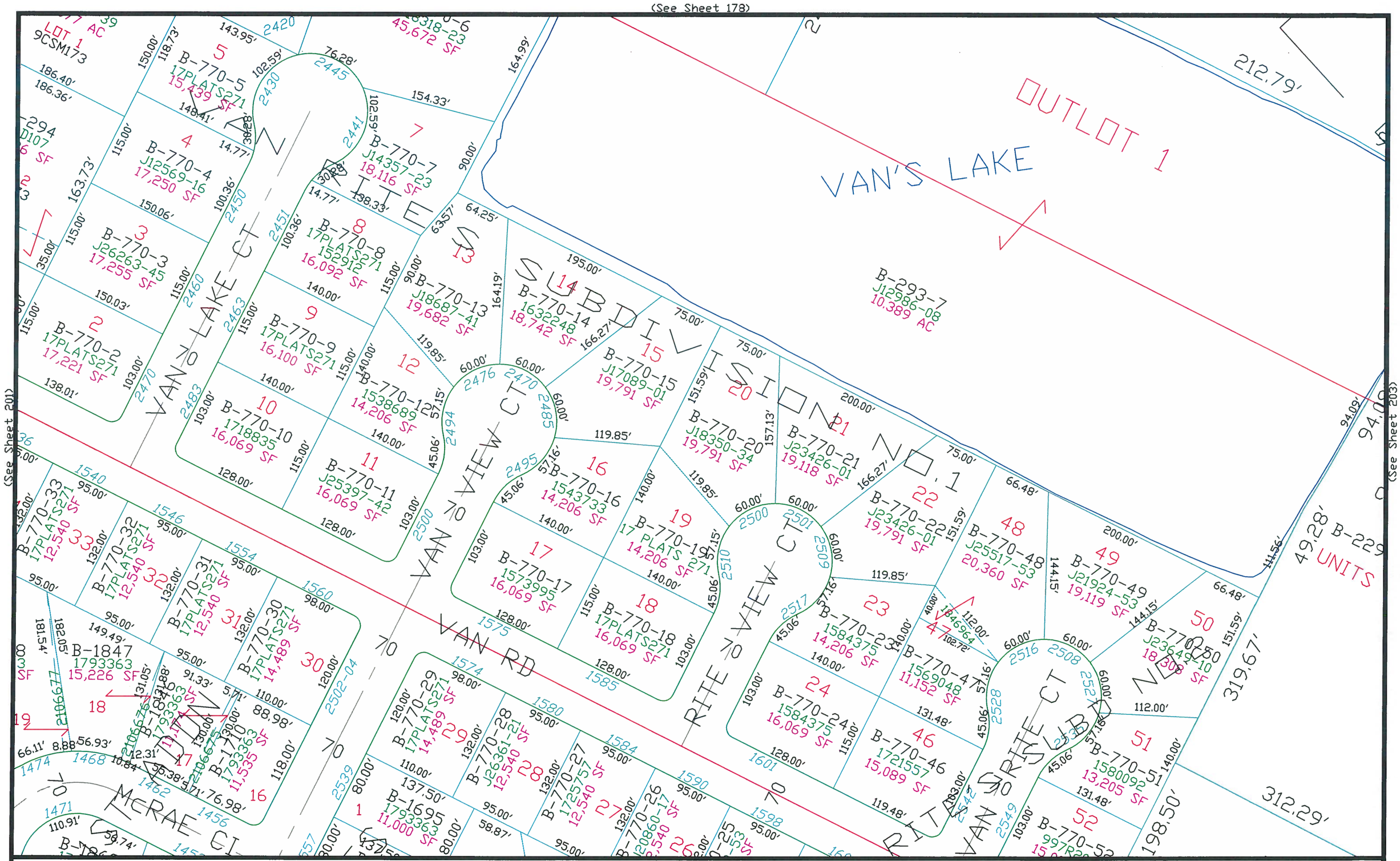

This is a compilation of records and data located in various county offices and is to be used for reference purposes only. The map is controlled by the field measurements between the corners of the Public Land Survey System and the parcels are mapped from available records which may not precisely fit field conditions. Brown County is not responsible for any inaccuracies.

This map was created by the Brown County Survey Department with funding provided by the Village of Bellevue, Brown County and the Wisconsin Land Information Program.

Scale 1" = 100'

0 100

Village of Bellevue 202

Brown County Plot Date: 7/20/2018

RPL Office Drafter: T LESLIE

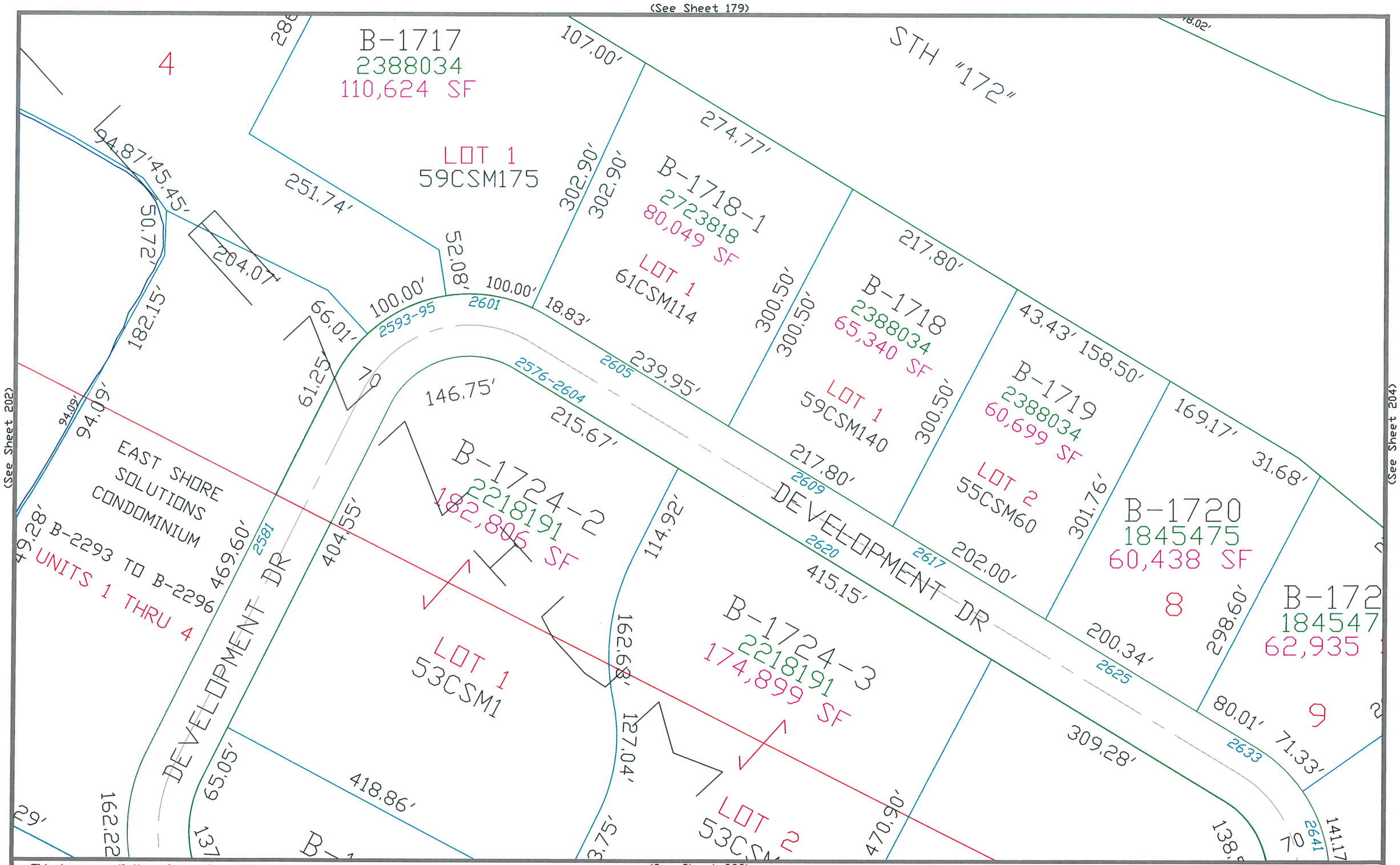

This is a compilation of records and data located in various county offices and is to be used for reference purposes only. The map is controlled by the field measurements between the corners of the Public Land Survey System and the parcels are mapped from available records which may not precisely fit field conditions. Brown County is not responsible for any inaccuracies.

This map was created by the Brown County Survey Department with funding provided by the Village of Bellevue, Brown County and the Wisconsin Land Information Program.

Scale 1" = 100'

0 100

Village of Bellevue

Brown County Plot Date: 2/23/2021

RPL Office Drafter: T LESLIE

203

(See Sheet 180)

WIDTH VARIES

864.75'

203.98'

WIDTH VARIES

CTH "GV"
MONROE RD

2412

2421

100.57'

60.34'

42.01'

75.00'

41.88'

167.25'

162.33'

55.82'

231.50'

399.86'

84.62'

239.26'

B-1136
84,295 SF

LOT 1
CSM 9474

2465 MONROE

CSM

(See Sheet 205)

(See Sheet 203)

290.72'

-1721
345475
,935 SF

297.40'

297.40'

109.89'

VARIES

172.83'

33'

B-1722
2218195
70,714 SF

326.05'

141.17'

2641

LOT 2

STH "172"

(See Sheet 229)

This is a compilation of records and data located in various county offices and is to be used for reference purposes only. The map is controlled by the field measurements between the corners of the Public Land Survey System and the parcels are mapped from available records which may not precisely fit field conditions. Brown County is not responsible for any inaccuracies.

This map was created by the Brown County Survey Department with funding provided by the Village of Bellevue, Brown County and the Wisconsin Land Information Program.

Scale 1" = 100'

0 100

Village of Bellevue 204

Brown County Plot Date: 10/9/2023
RPL Office Drafter: C MILLER

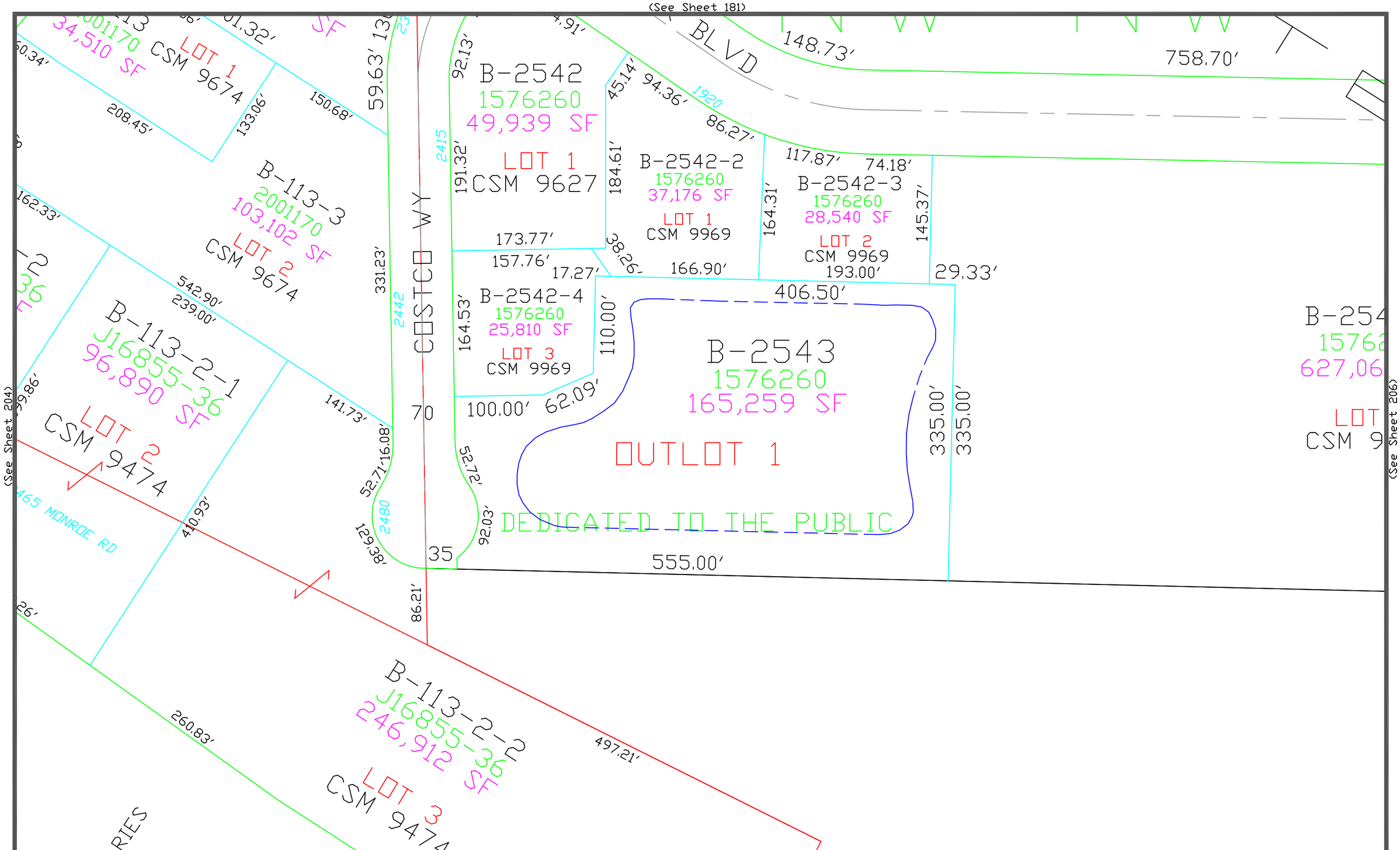

This is a compilation of records and data located in various county offices and is to be used for reference purposes only. The map is controlled by the field measurements between the corners of the Public Land Survey System and the parcels are mapped from available records which may not precisely fit field conditions. Brown County is not responsible for any inaccuracies.

This map was created by the Brown County Survey Department with funding provided by the Village of Bellevue, Brown County and the Wisconsin Land Information Program.

Scale 1" = 100'

0 100

Village of Bellevue

Brown County Plot Date: 11/11/2025

RPL Office Drafter: C MILLER

205

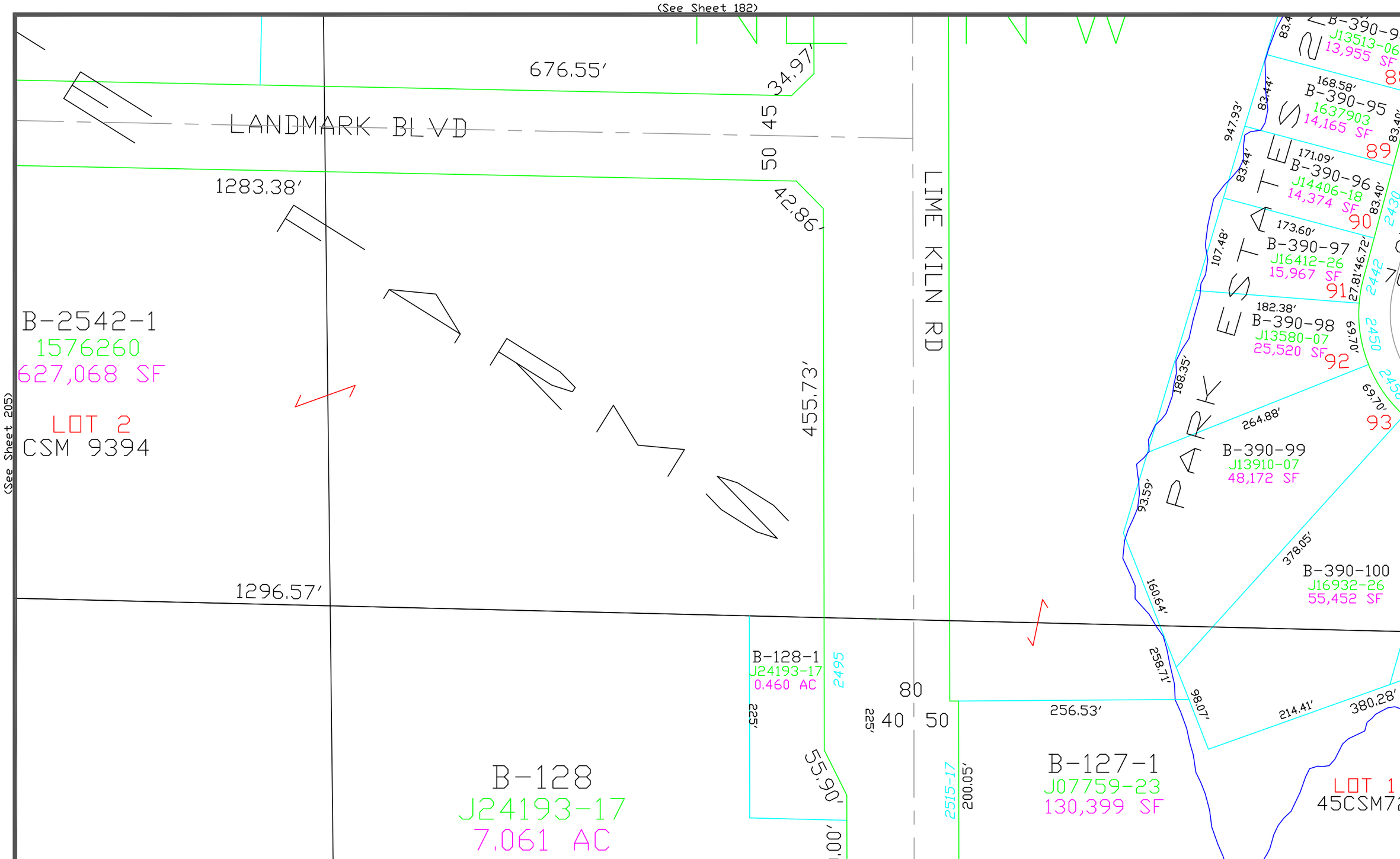

This is a compilation of records and data located in various county offices and is to be used for reference purposes only. The map is controlled by the field measurements between the corners of the Public Land Survey System and the parcels are mapped from available records which may not precisely fit field conditions. Brown County is not responsible for any inaccuracies.

This map was created by the Brown County Survey Department with funding provided by the Village of Bellevue, Brown County and the Wisconsin Land Information Program.

Scale 1" = 100'

0 100

Village of Bellevue 206

Brown County Plot Date: 10/28/2021

RPL Office Drafter: C MILLER

(See Sheet 183)

CUMBERLAND WY

CUMBERLAND DR

WHISTLE

PALMER CT

VAN

CUMBERLAND

ELM

CLOVER

B-390-94 J13513-06 13,955 SF 88

B-390-95 637903 165 SF 89

B-390-96 206-18 74 SF 90

B-390-97 26 SF 91

92

B-390-100 16932-26 5,452 SF

B-390-101 J12386-10 26,520 SF

B-390-66 J12112-08 18,731 SF 60

B-390-67 J25455-57 16,812 SF 61

B-390-68 J18760-34 15,435 SF 62

B-390-69 J18978-09 16,071 SF 63

B-390-70 1573449 14,242 SF 64

B-390-71 1598928 19,085 SF 65

B-390-72 1728922 18,352 SF 66

B-390-73 J22685-26 16,914 SF 67

B-390-74 1672124 15,476 SF 68

B-390-75 J16005-45 16,482 SF 69

B-390-76 J23493-24 12,251 SF 70

B-390-77 J11718 20,778 SF± 77

B-390-78 J11839-40 20,762 SF± 72

B-390-79 J12109-03 21,371 SF± 73

B-390-80 J10434-42 21,981 SF± 74

B-390-81 1688233 21,329 SF± 75

B-390-82 J10635-20 20,202 SF± 76

B-390-83 J11718 SF± 77

B-390-48 J16727-11 24,786 SF± LOT 1 12CSM107

B-390-84 J16727-11 18,400 SF± 78

B-390-85 J12042-42 17,434 SF± 79

B-390-86 J17734-59 18,228 SF± 80

B-390-87 1713705 16,106 SF± 81

B-390-88 J12097-09 16,298 SF± 82

B-390-33 J16661-47 14,236 SF 33

B-390-34 J18642-50 11,949 SF 34

B-390-35 J08299-41 10,985 SF 35

B-390-36 1656116 10,985 SF 36

B-390-37 J01806-35 10,985 SF 37

B-1236 1637066 74,989 SF±

B-1237 J07759-23 80,841 SF

B-1237-1

B-1234 1735199 33,980 SF± 43

B-1235 J07759-22 32,996 SF± 57

B-1269 J09683-23 27,400 SF± 58

B-1270 J09683-23 25,000 SF± 59

B-1272 1734301 24,700 SF± 60

B-1273 J09683-23 22,300 SF± 1

B-790-1 1534817 27,360 SF±

B-790-2 1589104 31,886 SF

B-1268 J09683-23 13,656 SF 55

B-1267 1682580 12,147 SF 54

B-1233 J07759-23 15,363 SF 42

B-1274 1656158 14,639 SF 61

B-1275 1661120 12,925 SF 62

B-1276

B-790-3 J26524-45 16,067 SF 3

B-790-4 1565814 12,343 SF 4

LOT 1 45CSM72

(See Sheet 206)

(See Sheet 208)

(See Sheet 232)

This is a compilation of records and data located in various county offices and is to be used for reference purposes only. The map is controlled by the field measurements between the corners of the Public Land Survey System and the parcels are mapped from available records which may not precisely fit field conditions. Brown County is not responsible for any inaccuracies.

This map was created by the Brown County Survey Department with funding provided by the Village of Bellevue, Brown County and the Wisconsin Land Information Program.

Scale 1" = 100'

0 100

Village of Bellevue

Brown County Plot Date: 4/1/2011

RPL Office Drafter: T LESLIE

(See Sheet 184)

B-114
1067R506
19.440 AC

1633839
13,084 SF

B-390-20
J27301-26
15,542 SF

CUMBERLAND DR

B-390-47
J23144-50
0.926 AC

B-390-88
J12097-09
16,298 SF±

B-390-89
J12721-19
16,491 SF±

B-390-49
J11419-06
16,634 SF±

B-390-50
J10494-35
16,728 SF±

B-390-51
J08325-13
16,870 SF±

B-390-90
17PLATS277
20,442 SF±

LOT 1 13CSM105

LOT 2 13CSM105

LOT 3 13CSM105

B-790-2
1589104
31,886 SF±

B-1489
1743145
212,500 SF±

(See Sheet 207)

(See Sheet 209)

B-790-12
J25678-09
15,941 SF

B-790-13
1708144
17,152 SF

B-1200
1571980
16,510 SF

B-1201
1571980
16,256 SF

PALMER DR

B-790-11
J26628-37
15,121 SF

B-1199
1710263
14,166 SF

B-1202
168890
14,762 SF

B-1490
J25678-09
14,681 SF

OLD TIME RD

B-1516
J25678-09
19,232 SF

B-1515
J25678-09
15,000 SF

B-1514
J25678-09
15,000 SF

B-1513
J25678-09
15,000 SF

B-1512
J25678-09
15,000 SF

B-1511
J25678-09
15,000 SF

B-1510
J25678-09
14,722 SF

TIGER CT

(See Sheet 233)

This is a compilation of records and data located in various county offices and is to be used for reference purposes only. The map is controlled by the field measurements between the corners of the Public Land Survey System and the parcels are mapped from available records which may not precisely fit field conditions. Brown County is not responsible for any inaccuracies.

This map was created by the Brown County Survey Department with funding provided by the Village of Bellevue, Brown County and the Wisconsin Land Information Program.

Scale 1" = 100'
0 100

Village of Bellevue

Brown County Plot Date: 4/13/07
RPL Office Drafter: T LESLIE

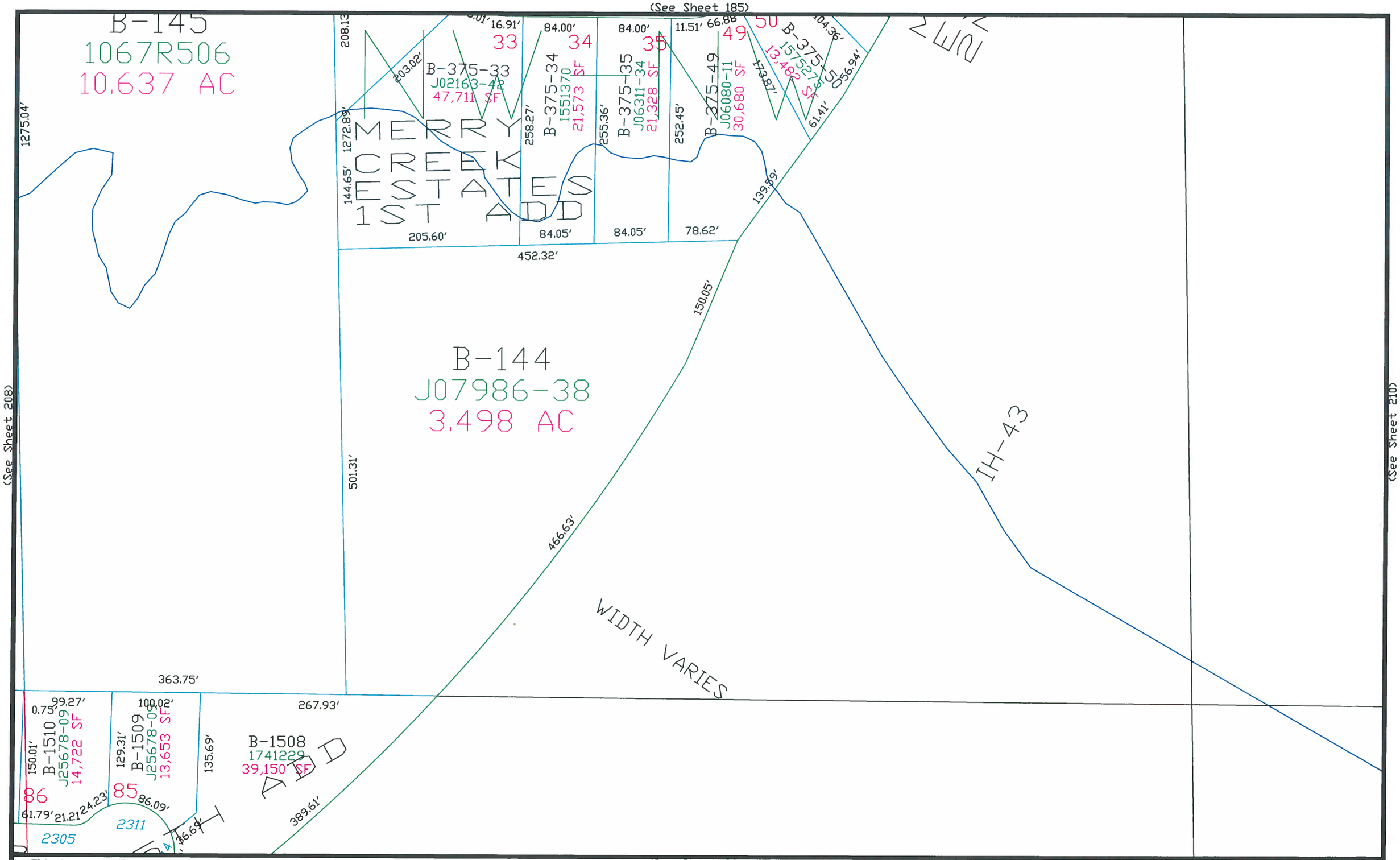

This is a compilation of records and data located in various county offices and is to be used for reference purposes only. The map is controlled by the field measurements between the corners of the Public Land Survey System and the parcels are mapped from available records which may not precisely fit field conditions. Brown County is not responsible for any inaccuracies.

This map was created by the Brown County Survey Department with funding provided by Bellevue, Brown County and the Wisconsin Land Information Program.

Scale 1" = 100'

0 100

Village of Bellevue

Brown County Plot Date: 3/3/2004

RPL Office Drafter: P. Ford

209

(See Sheet 186)

(See Sheet 209)

(See Sheet 211)

IH-43

EAST RIDGE TE

VALLEY HAVEN LN

VALLEY HAVEN LN

VALLEY HEIGHTS DR

VALLEY HAVEN CT

HAVEN DR

KASTERS ADD TO RUSTIC SUB

B-395-15 J12461-41 15,750 SF 15
B-395-16 1652122 15,750 SF 16
B-395-17 1711025 15,750 SF 17
B-367-1 J16849-01 15,129 SF 1
B-367-2 J16378-22 22,788 SF 2
B-367-3 J16371-07 49,584 SF 3
B-367-4 J14595-05 211,207 SF
B-395-65 J18256-33 14,243 SF 65
B-395-64 J16798-33 11,290 SF 64
B-395-63 J23892-27 11,290 SF 63
B-395-62 J20608-26 11,290 SF 62
B-395-61 J23295-10 15,204 SF 61
B-395-60 J20993-29 14,309 SF 60
B-395-59 J14996-23 13,180 SF 59
B-395-58 J23812-02 12,984 SF 58
B-395-57 J14656-24 13,551 SF 57
B-395-56 J16858-12 11,015 SF 56
B-395-55 J20432-3 11,780 SF 55
B-395-54 J11523-2 11,750 SF 54
B-395-53 J27428-1 11,750 SF 53
B-395-52 J10449-10 11,750 SF 52
B-395-51 J10158-23 11,750 SF 51
B-395-50 J11442-45 11,337 SF 50
B-395-39 1611743 12,339 SF 39
B-395-40 J27506-10 11,313 SF 40
B-395-41 1709446 11,313 SF 41
B-395-42 J10762-06 11,313 SF 42
B-395-43 J10762-19 11,313 SF 43
B-395-44 1701630 12,468 SF 44
B-395-38 J13304-12 12,399 SF 38
B-395-37 J11106-13 12,250 SF 37
B-395-36 J11354-31 12,250 SF 36
B-395-35 J10522-34 12,250 SF 35
B-395-34 J11298-25 12,250 SF 34
B-395-33 J10337-07 13,094 SF 33
B-367-5 J10928-11 86,984 SF
B-367-6 J12480-13 91,704 SF
B-367-7 J15659-05 95,831 SF
B-367-8 J25910-55 46,253 SF
B-367-9 J11927-40 30,685 SF
B-367-10 J18432-35 18,222 SF
B-367-11 J14293-23 13,500 SF 11
B-367-12 J25681-50 16,950 SF 12
B-975-16 J13770-03 30,505 SF 16
B-395-23 J23290-35 12,645 SF 23
B-395-22 J21813-30 11,025 SF 22
B-395-21 J27956-36 11,164 SF 21
B-395-24 J14468-19 11,903 SF 24
B-395-25 J28047-55 12,247 SF 25
B-395-26 J10264-35 16,677 SF 26
B-975-1 J13223-20 12,148 SF 1
B-975-2 1611871 2
B-975-5
B-975-6 J12707-09 16,100 SF 6

(See Sheet 235)

This is a compilation of records and data located in various county offices and is to be used for reference purposes only. The map is controlled by the field measurements between the corners of the Public Land Survey System and the parcels are mapped from available records which may not precisely fit field conditions. Brown County is not responsible for any inaccuracies.

This map was created by the Brown County Survey Department with funding provided by Bellevue, Brown County and the Wisconsin Land Information Program.

Scale 1" = 100'

0 100

Village of Bellevue 210

Brown County Plot Date: 3/3/2004
RPL Office Drafter: P. Ford

(See Sheet 210)

VALLEY HAVEN LN

HEIGHTS DR

GOLDEN MEADOW DR

CURTIS CT

WIDTH VARIES

VALLEY HEIGHT

VALLEY HAVEN CT

GOLDEN MEADOW DR

MEADOW PARK DR

HILLSIDE

(See Sheet 212)

(See Sheet 236)

This is a compilation of records and data located in various county offices and is to be used for reference purposes only. The map is controlled by the field measurements between the corners of the Public Land Survey System and the parcels are mapped from available records which may not precisely fit field conditions. Brown County is not responsible for any inaccuracies.

This map was created by the Brown County Survey Department with funding provided by the Village of Bellevue, Brown County and the Wisconsin Land Information Program.

Scale 1" = 100'

Village of Bellevue 211

Brown County Plot Date: 1/4/2019
RPL Office Drafter: D PHELPS

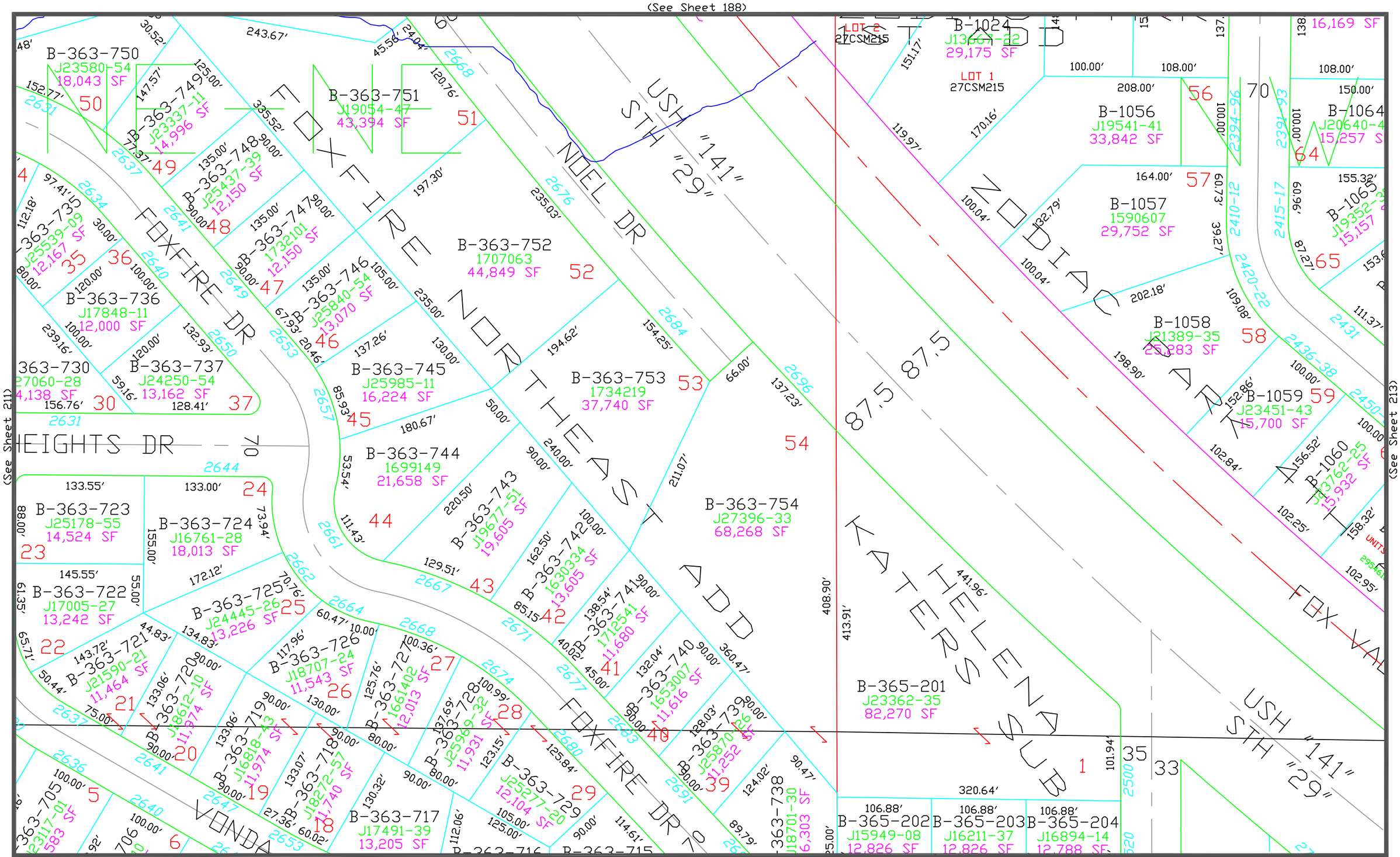

This is a compilation of records and data located in various county offices and is to be used for reference purposes only. The map is controlled by the field measurements between the corners of the Public Land Survey System and the parcels are mapped from available records which may not precisely fit field conditions. Brown County is not responsible for any inaccuracies.

This map was created by the Brown County Survey Department with funding provided by the Village of Bellevue, Brown County and the Wisconsin Land Information Program.

Scale 1" = 100'

0 100

Village of Bellevue 212

Brown County Plot Date: 3/16/2023

RPL Office Drafter: T LESLIE

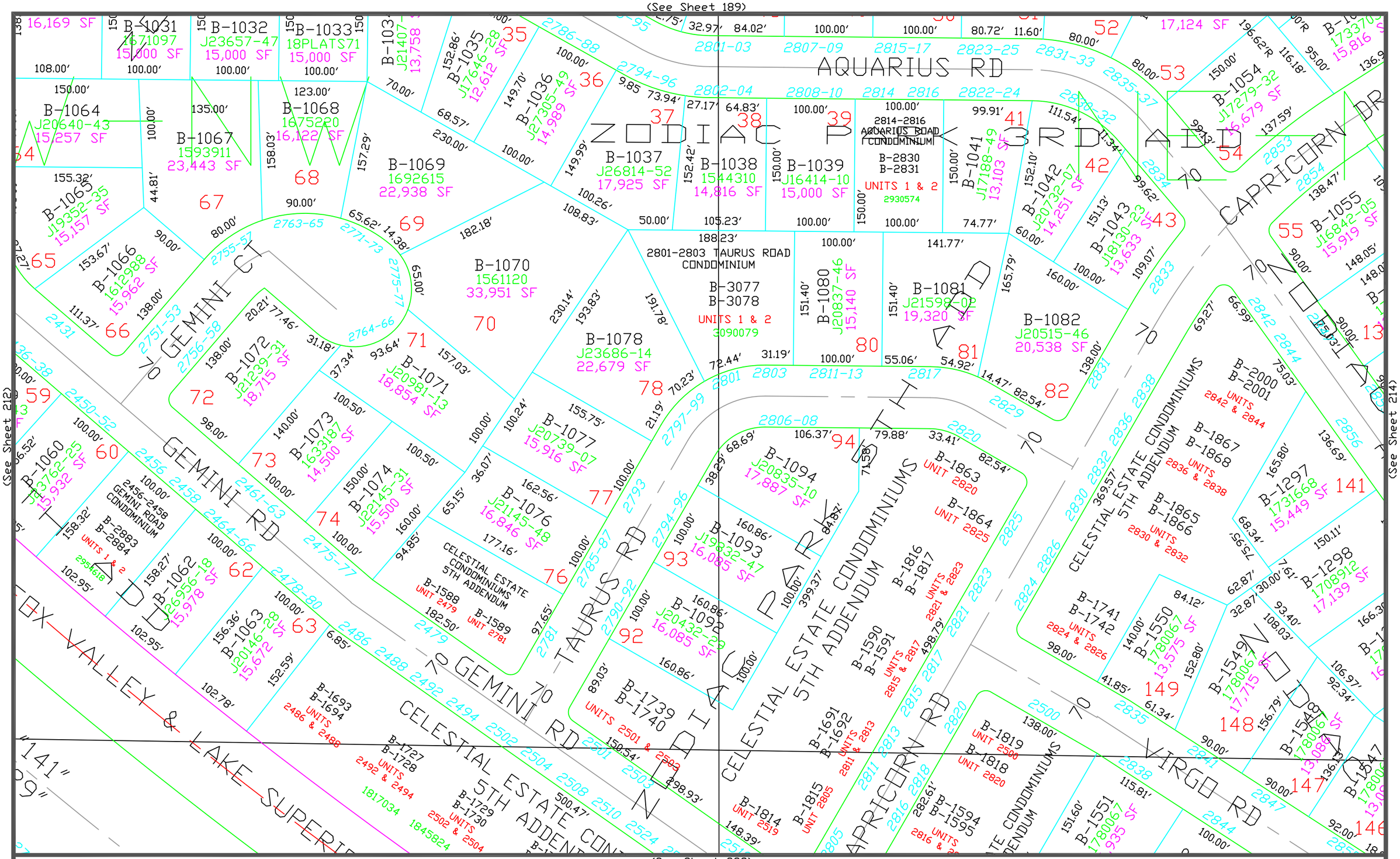

This is a compilation of records and data located in various county offices and is to be used for reference purposes only. The map is controlled by the field measurements between the corners of the Public Land Survey System and the parcels are mapped from available records which may not precisely fit field conditions. Brown County is not responsible for any inaccuracies.

This map was created by the Brown County Survey Department with funding provided by the Village of Bellevue, Brown County and the Wisconsin Land Information Program.

Scale 1" = 100'

0 100

Village of Bellevue 213

Brown County Plot Date: 3/25/2025

RPL Office Drafter: T LESLIE

(See Sheet 190)

J05174-15
17.542 AC ±

NW-NE

3

CAPRICORN

AQUARIUS RD

MANITOWOC RD

KLONDIKE

B-1010 1715798 SF 18,027 SF 10
B-1011 1672564 15,671 SF 11
B-1012 1567107 15,152 SF 12
B-1013 J10143-02 15,000 SF 13
B-1014 J08013-12 15,000 SF 14
B-1015 J19013-52 15,000 SF 15
B-1016 J23440-49 13,580 SF 16
B-1017 1636365 13,589 SF 17
B-1018 J07612-09 15,000 SF 18
B-377-3 1555459 36,739 SF
B-377-4 1555459 29,349 SF
B-377-5 1705593 25,426 SF
B-377-6 1555460 29,213 SF
B-377-7 1555460 25,131 SF
B-377-8 1555460 22,456 SF
B-377-9 950R114 30,075 SF
B-1055 J16842-05 15,919 SF
B-1290 1722025 13,327 SF 134
B-1291 1722027 13,329 SF 135
B-1292 1715710 13,220 SF 136
B-1293 1711841 12,820 SF 137
B-1294 1708912 17,123 SF 138
B-1295 1709812 17,698 SF 139
B-1296 1708912 14,486 SF 140
B-1298 1708912 17,139 SF 142
B-1299 1708912 16,328 SF 143
B-1300 1708919 12,507 SF 144
B-1546 1780067 16,312 SF
B-1547 1780067 13,086 SF 146
B-1560 1780067 16,487 SF
B-369-15

1560856
1560857
1560858
J25960-25

(See Sheet 213)
(See Sheet 215)
(See Sheet 239)

This is a compilation of records and data located in various county offices and is to be used for reference purposes only. The map is controlled by the field measurements between the corners of the Public Land Survey System and the parcels are mapped from available records which may not precisely fit field conditions. Brown County is not responsible for any inaccuracies.

This map was created by the Brown County Survey Department with funding provided by Bellevue, Brown County and the Wisconsin Land Information Program.

Scale 1" = 100'
0 100

Village of Bellevue 214

Brown County Plot Date: 3/3/2004
RPL Office Drafter: P. Ford

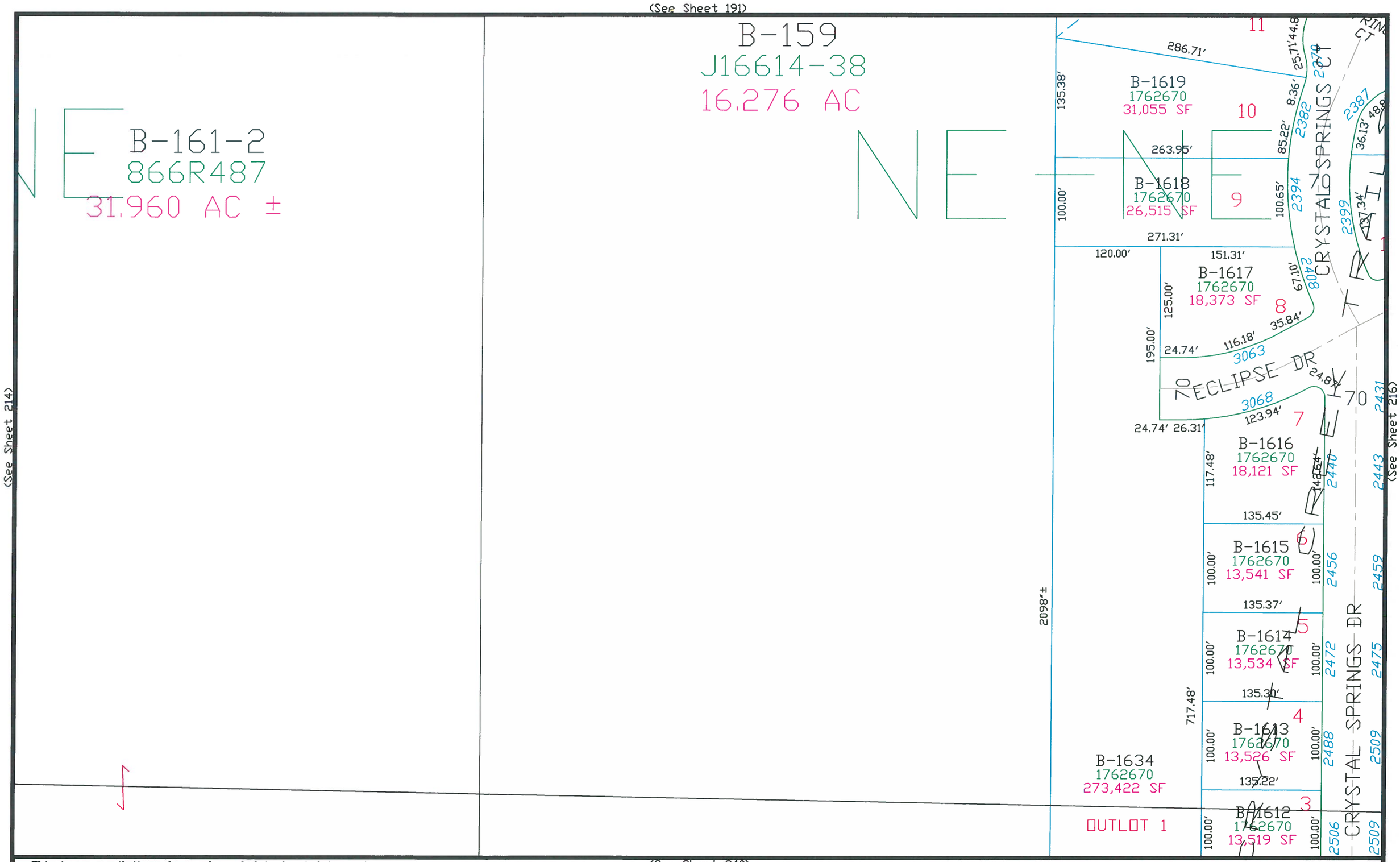

This is a compilation of records and data located in various county offices and is to be used for reference purposes only. The map is controlled by the field measurements between the corners of the Public Land Survey System and the parcels are mapped from available records which may not precisely fit field conditions. Brown County is not responsible for any inaccuracies.

This map was created by the Brown County Survey Department with funding provided by Bellevue, Brown County and the Wisconsin Land Information Program.

Scale 1" = 100'

0 100

Village of Bellevue

Brown County Plot Date: 3/3/2004

RPL Office Drafter: P. Ford

215

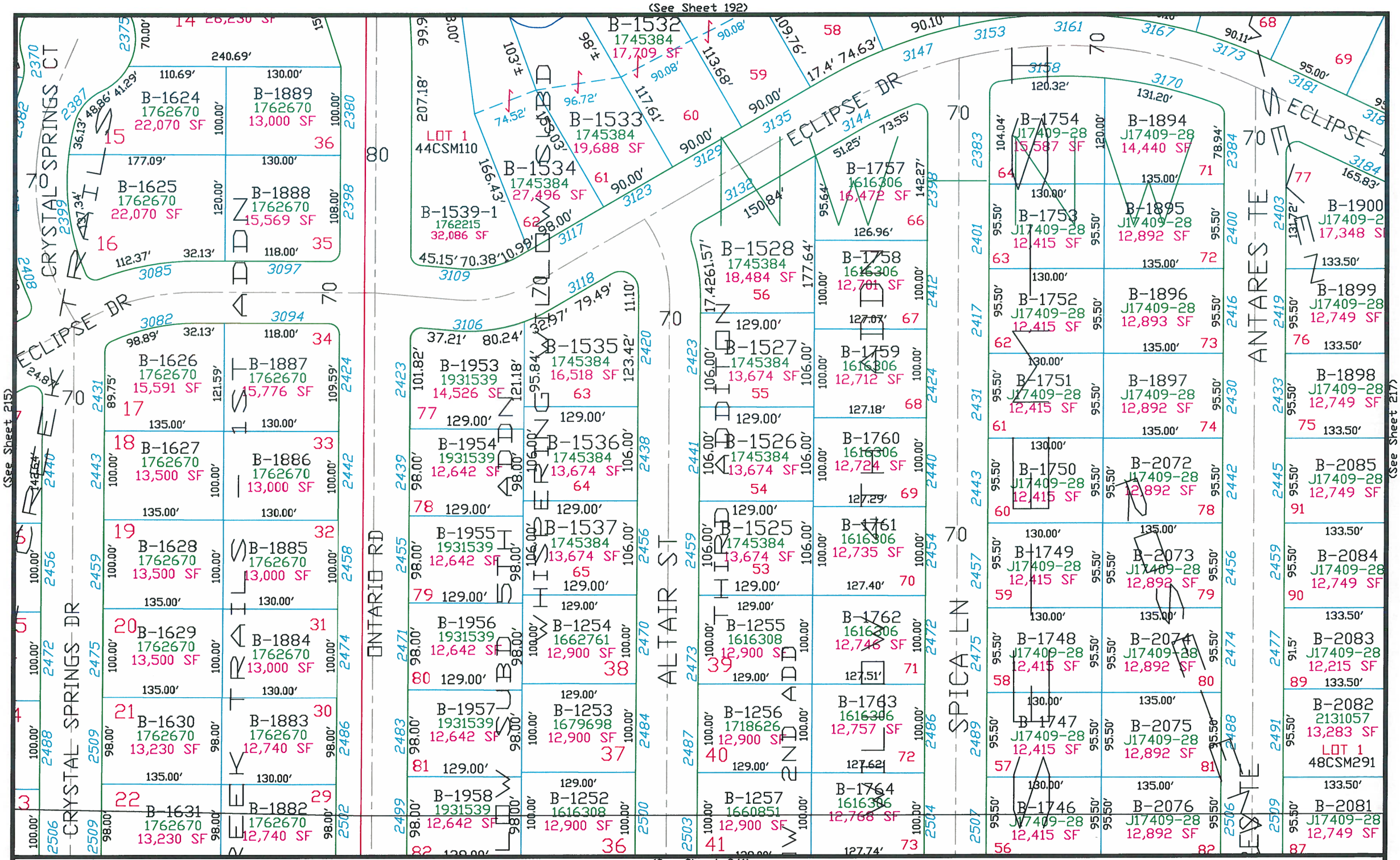

This is a compilation of records and data located in various county offices and is to be used for reference purposes only. The map is controlled by the field measurements between the corners of the Public Land Survey System and the parcels are mapped from available records which may not precisely fit field conditions. Brown County is not responsible for any inaccuracies.

This map was created by the Brown County Survey Department with funding provided by the Village of Bellevue, Brown County and the Wisconsin Land Information Program.

Scale 1" = 100'

0 100

Village of Bellevue

216

Brown County Plot Date: 10/4/04

RPL Office Drafter: T LESLIE

(See Sheet 193)

(See Sheet 216)

(See Sheet 218)

NE—NW

LOT 1
58CSM111

ECLIPSE DR

70

B-1900
J17409-28
17,348 SF

B-1899
J17409-28
12,749 SF

B-1898
J17409-28
12,749 SF

B-2085
J17409-28
12,749 SF

B-2084
J17409-28
12,749 SF

B-2083
J17409-28
12,215 SF

B-2082
2131057
13,283 SF
LOT 1
48CSM291

B-2081
J17409-28
12,749 SF

B-3035
3063249
27,744 SF±

B-3036
3063249
44,839 SF±

B-3037
3063249
36,054 SF±

B-3034
3063249
12,749 SF

B-3038
3063249
36,041 SF±

B-3033
3063249
12,674 SF

B-3039
3063249
20,967 SF±

B-3032
3063249
14,638 SF

B-3040
3063249
21,768 SF±

B-3031
3063249
19,524 SF

B-3041
3063249
28,031 SF±

B-3030
3063249
27,843 SF

B-3042
3063249
20,392 SF±

B-3029
3063249
16,745 SF

B-3043
3063249
27,982 SF±

B-3028
3063249
13,263 SF

B-3044
3063249
29,905 SF±

B-3027
3063249
12,300 SF

B-2669

B-2905
3003805
35,528 SF

B-2904
3003805
36,635 SF

B-2903
3003805
25,825 SF

(See Sheet 242)

This is a compilation of records and data located in various county offices and is to be used for reference purposes only. The map is controlled by the field measurements between the corners of the Public Land Survey System and the parcels are mapped from available records which may not precisely fit field conditions. Brown County is not responsible for any inaccuracies.

This map was created by the Brown County Survey Department with funding provided by the Village of Bellevue, Brown County and the Wisconsin Land Information Program.

Scale 1" = 100'
0 100

Village of Bellevue 217

Brown County Plot Date: 7/9/2024
RPL Office Drafter: T LESLIE

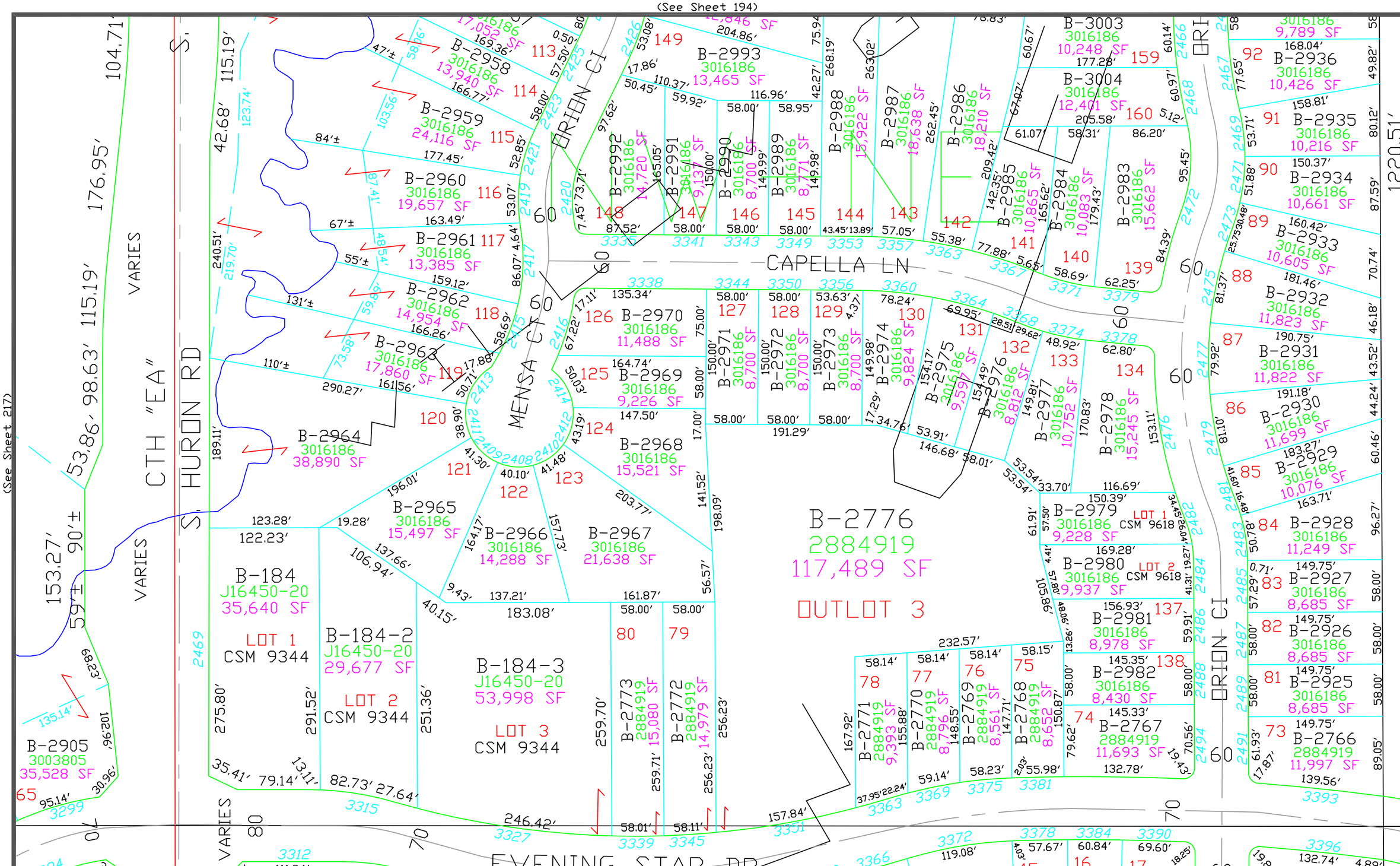

This is a compilation of records and data located in various county offices and is to be used for reference purposes only. The map is controlled by the field measurements between the corners of the Public Land Survey System and the parcels are mapped from available records which may not precisely fit field conditions. Brown County is not responsible for any inaccuracies.

This map was created by the Brown County Survey Department with funding provided by the Village of Bellevue, Brown County and the Wisconsin Land Information Program.

Scale 1" = 100'

0 100

Village of Bellevue

Brown County Plot Date: 4/25/2023

RPL Office Drafter: C MILLER

218

(See Sheet 195)

NE – NE

B-183
J18158-30
40.379 AC

ERIE RD

2409

2483

496.72'

141.01'

70.70'

70

(See Sheet 218)

(See Sheet 220)

(See Sheet 244)

This is a compilation of records and data located in various county offices and is to be used for reference purposes only. The map is controlled by the field measurements between the corners of the Public Land Survey System and the parcels are mapped from available records which may not precisely fit field conditions. Brown County is not responsible for any inaccuracies.

This map was created by the Brown County Survey Department with funding provided by the Village of Bellevue, Brown County and the Wisconsin Land Information Program.

Scale 1" = 100'
0 100

Village of Bellevue

Brown County Plot Date: 7/23/07
RPL Office Drafter: T LESLIE

(See Sheet 196)

B-218
J19410-17
31.455 AC

NW — NW

480.98′

514′ S/L

B-218-1
789-R-615
1.657 AC

150′ ±

150.31′

37.58′

518.81′

1345.04′

(See Sheet 219)

B-218-2
J09779-34
6.263 AC

496.72′

518.88′

526.93′

561.78′ ±

208.8′

1063.64′

(See Sheet 245)

(See Sheet 221)

This is a compilation of records and data located in various county offices and is to be used for reference purposes only. The map is controlled by the field measurements between the corners of the Public Land Survey System and the parcels are mapped from available records which may not precisely fit field conditions. Brown County is not responsible for any inaccuracies.

This map was created by the Brown County Survey Department with funding provided by Bellevue, Brown County and the Wisconsin Land Information Program.

Scale 1" = 100'
0 100

Village of Bellevue

Brown County Plot Date: 3/3/2004
RPL Office Drafter: P. Ford

(See Sheet 197)

B-217
J23858-37
51.169 AC

NE — NW

GRANDVIEW RD

2365

317.04' S/L

B-213
292D614
0.890 AC

138.8'

317' S/L

(See Sheet 220)

(See Sheet 222)

1305.30' TO S/L

66

(See Sheet 246)

This is a compilation of records and data located in various county offices and is to be used for reference purposes only. The map is controlled by the field measurements between the corners of the Public Land Survey System and the parcels are mapped from available records which may not precisely fit field conditions. Brown County is not responsible for any inaccuracies.

This map was created by the Brown County Survey Department with funding provided by the Village of Bellevue, Brown County and the Wisconsin Land Information Program.

Scale 1" = 100'
0 100

Village of Bellevue
Brown County Plot Date: 9/16/2020
RPL Office Drafter: C MILLER

(See Sheet 198)

(See Sheet 221)

NW - NE

B-213-1
J18158-30
38.700 AC

NE

(See Sheet 223)

(See Sheet 247)

This is a compilation of records and data located in various county offices and is to be used for reference purposes only. The map is controlled by the field measurements between the corners of the Public Land Survey System and the parcels are mapped from available records which may not precisely fit field conditions. Brown County is not responsible for any inaccuracies.

This map was created by the Brown County Survey Department with funding provided by Bellevue, Brown County and the Wisconsin Land Information Program.

Scale 1" = 100'
0 100

Village of Bellevue 222

Brown County Plot Date: 3/3/2004
RPL Office Drafter: P. Ford

(See Sheet 199)

(See Sheet 222)

NE - NE

B-212
J14107-09
40.352 AC



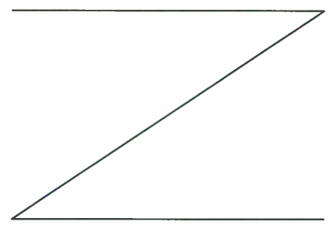

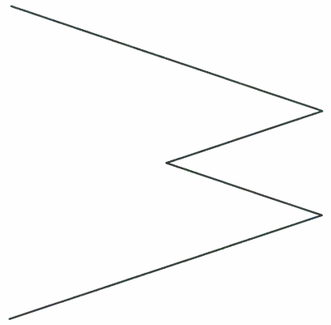



(See Sheet 199 Eaton)

(See Sheet 248)

This is a compilation of records and data located in various county offices and is to be used for reference purposes only. The map is controlled by the field measurements between the corners of the Public Land Survey System and the parcels are mapped from available records which may not precisely fit field conditions. Brown County is not responsible for any inaccuracies.

This map was created by the Brown County Survey Department with funding provided by Bellevue, Brown County and the Wisconsin Land Information Program.

Scale 1" = 100'
0 100

Village of Bellevue
Brown County Plot Date: 3/3/2004
RPL Office Drafter: P. Ford

(See Sheet 199)

(See Sheet 223)

(See Sheet 225)

72'

150.'

±R

±R

567.16'

(See Sheet 249)

This is a compilation of records and data located in various county offices and is to be used for reference purposes only. The map is controlled by the field measurements between the corners of the Public Land Survey System and the parcels are mapped from available records which may not precisely fit field conditions. Brown County is not responsible for any inaccuracies.

This map was created by the Brown County Survey Department with funding provided by Bellevue, Brown County and the Wisconsin Land Information Program.

Scale 1" = 100'

0 100

Village of Bellevue

Brown County Plot Date: 3/3/2004

RPL Office Drafter: P. Ford

(See Sheet 200)

440'
440.00'

190' CL
150.00'

CTH XX
HOFFMAN RD

221.26'

338.

B-303-1
1775085
18.185 AC ±

(See Sheet 224)

(See Sheet 226)

1144.92' CL

B-305
1775085
11.002 AC ±

1177.03'

(See Sheet 250)

This is a compilation of records and data located in various county offices and is to be used for reference purposes only. The map is controlled by the field measurements between the corners of the Public Land Survey System and the parcels are mapped from available records which may not precisely fit field conditions. Brown County is not responsible for any inaccuracies.

This map was created by the Brown County Survey Department with funding provided by Bellevue, Brown County and the Wisconsin Land Information Program.

Scale 1" = 100'
0 100

Village of Bellevue 225

Brown County Plot Date: 3/3/2004
RPL Office Drafter: P. Ford

(See Sheet 201)

(See Sheet 225)

(See Sheet 227)

CTH "XX"

HOFFMAN RD

CTH "XX"

BELLEVUE ST

HOFFMAN RD

WIDTH VARIES

SUMMERAE CI

THOMAS TR

HEATHER LN

B-2889 298542 15,791 SF 197.39' 257.28'

B-300-1 754R528 0.695 AC 59.29'

B-2890 298542 15,791 SF 197.39' 256.68'

B-2891 298542 15,791 SF 197.39' 255.67'

B-300-1 2003784 42,122 SF 255.74' 224.35' 163.39' 237.60'

B-300-1-1 J19666145 30,595 SF 40'26.81" 152.47'

LOT 1 16CSM193

LOT 2 16CSM193

0.393 AC 204.21' C/L 164.17' 100.29' 81.74' 100.00'

B-296-4 J28064-44 16,821 SF LOT 1 13CSM313 158.76 204.21' CL 83.17' 10.05' 62.30' 37.91'

B-296-2 J27739-16 0.332 AC 206.00' CL 215.00' 12.56' 105.65'

B-770-39 1735061 16,681 SF

B-770-40 J21200-26 16,681 SF

B-770-41 1693789 16,669 SF

B-1850 1793363 11,018 SF

B-1851 1793363 11,001 SF

B-1852 1793363 11,001 SF

B-1853 1793363 11,001 SF

B-1854 1793363 13,342 SF

B-1855 1793363 24,867 SF

B-1856 1793363 22,178 SF

B-1857 1793363 13,973 SF

B-1858 1793363 14,090 SF

B-1859 1793363 11,001 SF

B-1860 1793363 11,001 SF

B-1861 1793363 14,034

B-1705 1793363 14,014 SF

B-295-4 1792117 14,490 SF LOT 1 42CSM195 140.03' 110.86' 106.91'

B-295-5 1792117 15,089 SF LOT 2 42CSM195 115.12' 127.26' 126.91' 102.54'

40 39 38 37 36 35 34 33 32 31 30 29 28 27 26 25 24 23 22 21 20 11 10

1423 1435 1455 1467 1483 1471 1480 1486 1489 1492 1495 1498 1501 1504 1510 1516 1519 1522 1528 1534 1540

2582 2571-73 2597-99 2620 2623-25 2647-49 2667 2661-63 2600

80.00' 160.00' 310.77' 152.08' 66.11' 134.76' 111.40' 192.18' 221.83' 357.04' 45.45' 55.16' 55.93' 71.52' 162.30' 162.29' 119.16' 93.47' 53.94'20.22' 27.05' 143.29' 140.41' 150.15' 80.17' 76.00' 35.27' 29.65' 48.05' 84.62' 112.23' 112.24' 112.49' 112.28' 132.22' 61.62' 60.25' 24.50' 130.00' 150.00' 84.63' 157.02' 51.85' 110.91' 80.6 13 15 M 178.1

(See Sheet 251)

This is a compilation of records and data located in various county offices and is to be used for reference purposes only. The map is controlled by the field measurements between the corners of the Public Land Survey System and the parcels are mapped from available records which may not precisely fit field conditions. Brown County is not responsible for any inaccuracies.

This map was created by the Brown County Survey Department with funding provided by the Village of Bellevue, Brown County and the Wisconsin Land Information Program.

Scale 1" = 100'

0 100

Village of Bellevue 226

Brown County Plot Date: 11/22/2021

RPL Office Drafter: C MILLER

(See Sheet 202)

(See Sheet 226)

(See Sheet 228)

MCRAE CI

VAN VIEW ST

HEARTHSTONE ESTATES 2ND ADDN

MCRAE PL

RITA VAN RD

HOFFMAN RD

B-1962 1793363 14,034 SF 33

B-1861 1793363 11,001 SF

B-1860 1793363 SF

B-1709 1793363 14,469 SF 15

B-1708 1793363 18,271 SF 14

B-1706 1793363 16,769 SF 12

B-1707 1793363 SF

B-1704 1793363 12,530 SF 10

B-1703 1793363 12,000 SF 9

B-1702 1793363 17,012 SF 8

B-1701 1793363 16,711 SF

B-1700 1793363 25,865 SF

B-1697 1793363 12,280 SF 3

B-1696 1793363 11,000 SF 2

B-1695 1793363 11,000 SF 1

B-1698 1793363 11,283 SF 4

B-1699 1793363 14,725 SF 5

B-1966 1793363 23,475 SF

B-1967 1793363 18,654 SF 39

B-1968 1793363 11,004 SF 40

B-1969 1793363 11,000 SF 41

B-1970 1793363 11,000 SF 42

B-1971 1793363 12,840 SF 43

B-1964 1793363 16,979 SF 36

B-1963 1793363 12,949 SF 35

B-1965 1793363 12,495 SF 37 38

B-1962 1793363 22,690 SF 34

B-770-26 J20860-17 12,540 SF 26

B-770-25 J18959-53 25,080 25

B-770-44 J25205-52 12,540 SF 44

B-770-43 1102R445 12,540 43

B-770-42 1102R445 12,540 42

B-770-52 997R204 15,089 SF 52

B-1973 1793363 28,246 SF 45

B-1972 1793363 21,707 SF 44

B-299-2-1 1770081 125,605 SF

LOT 1 CSM 9415

B-299 1770081 218,315 SF

LOT 1 63 CSM 456

B-1713 1845473 84,174 SF

1940377

(See Sheet 252)

This is a compilation of records and data located in various county offices and is to be used for reference purposes only. The map is controlled by the field measurements between the corners of the Public Land Survey System and the parcels are mapped from available records which may not precisely fit field conditions. Brown County is not responsible for any inaccuracies.

This map was created by the Brown County Survey Department with funding provided by the Village of Bellevue, Brown County and the Wisconsin Land Information Program.

Scale 1" = 100'

0 100

Village of Bellevue 227

Brown County Plot Date: 12/22/2021

RPL Office Drafter: C MILLER

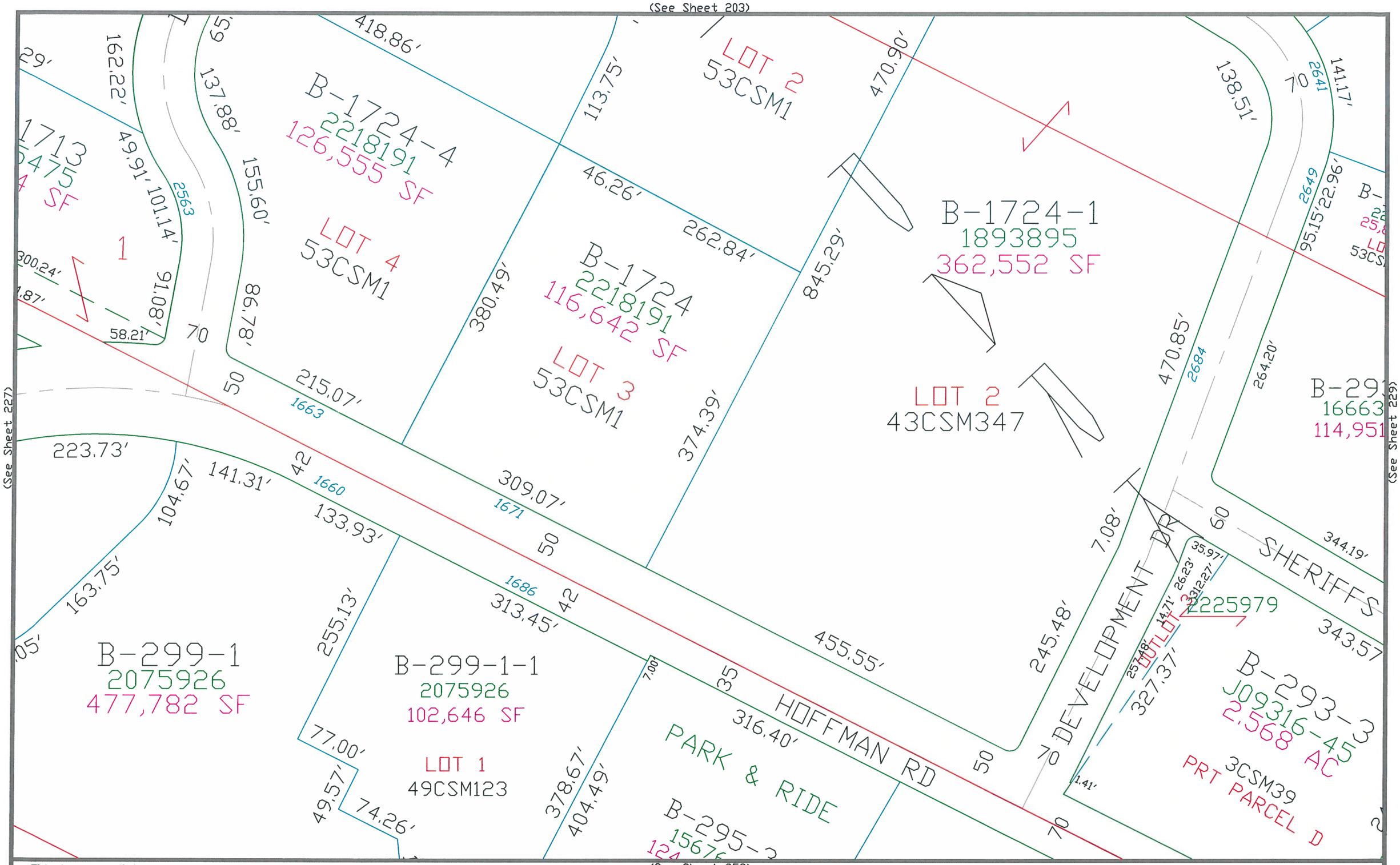

This is a compilation of records and data located in various county offices and is to be used for reference purposes only. The map is controlled by the field measurements between the corners of the Public Land Survey System and the parcels are mapped from available records which may not precisely fit field conditions. Brown County is not responsible for any inaccuracies.

This map was created by the Brown County Survey Department with funding provided by the Village of Bellevue, Brown County and the Wisconsin Land Information Program.

Scale 1" = 100'

0 100

Village of Bellevue 228

Brown County Plot Date: 2/23/2021

RPL Office Drafter: T LESLIE

(See Sheet 204)

2218195
70,714 SF

LOT 2
53CSM206

141.17'
2641
326.05'
466.05'
218.71'
201.55'
2649
95.15'
22.96'

B-1722-1
2218195
25,815 SF
LOT 1
53CSM206

140.00'
201.20'
436.14'
236.26'
137.97'
2582
113.55'
0.65'

B-288-1
1747052
104,301 SF

LOT 1
31CSM136

B-293-6
1666367
114,951 SF

LOT 1
49CSM358

228.39'
2618
VARIES
344.19'
3.91'
28.28'
57.00'
RIFFS WAY
343.57'
60
CTH "GV"
MONROE RD
174.00'
31.88'
496.56'
242.29'
2670

B-315-2
2762642
72,319 SF
LOT 1
62CSM75

525.27'
328.93'

B-315-3
2762642
91,301 SF
LOT 2
62CSM75

37.23'
241.25'
1447.16'

2601
244.69'
214.04'
615.04'
STH "172"
WIDTH

B-287
1827092
15.259 AC

(See Sheet 228)
(See Sheet 230)
(See Sheet 254)

This is a compilation of records and data located in various county offices and is to be used for reference purposes only. The map is controlled by the field measurements between the corners of the Public Land Survey System and the parcels are mapped from available records which may not precisely fit field conditions. Brown County is not responsible for any inaccuracies.

This map was created by the Brown County Survey Department with funding provided by the Village of Bellevue, Brown County and the Wisconsin Land Information Program.

Scale 1" = 100'
0 100

Village of Bellevue 229

Brown County Plot Date: 10/26/2016
RPL Office Drafter: R DUCKART

(See Sheet 205)

LOT 3
CSM 9474

WIDTH VARIES

430.90'

295.00'

142.80'

331.10

B-126
J24193-17
17.433 AC

LOT 1

530.43'

WIDTH VARIES

STH "172"

(See Sheet 229)

302.52'

361.84'R

208.64'

216.39'

564.33'

B-126-1
J24193-17

(See Sheet 231)

(See Sheet 255)

This is a compilation of records and data located in various county offices and is to be used for reference purposes only. The map is controlled by the field measurements between the corners of the Public Land Survey System and the parcels are mapped from available records which may not precisely fit field conditions. Brown County is not responsible for any inaccuracies.

This map was created by the Brown County Survey Department with funding provided by the Village of Bellevue, Brown County and the Wisconsin Land Information Program.

Scale 1" = 100'
0 100

Village of Bellevue

Brown County Plot Date: 5/27/2022
RPL Office Drafter: C MILLER

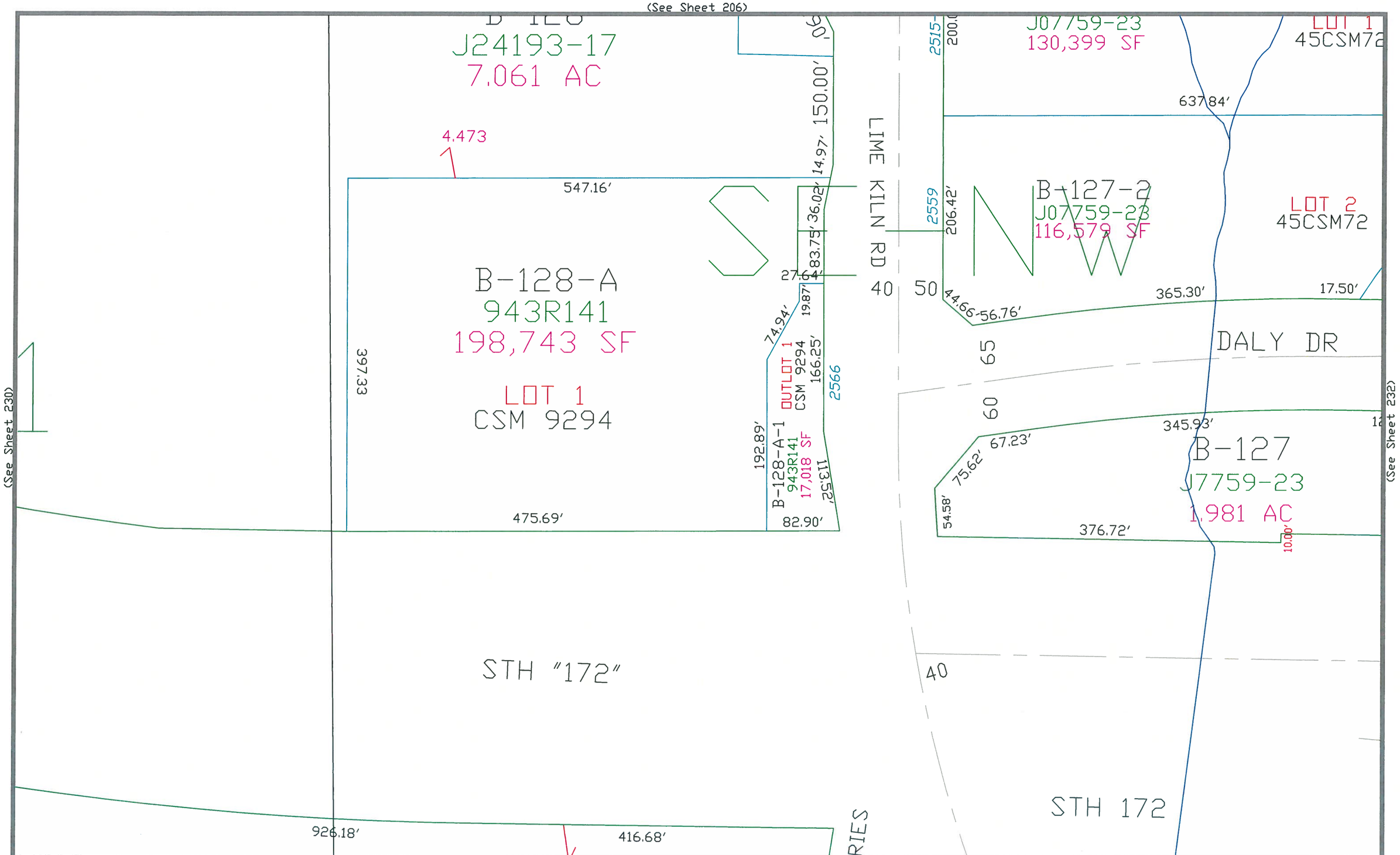

This is a compilation of records and data located in various county offices and is to be used for reference purposes only. The map is controlled by the field measurements between the corners of the Public Land Survey System and the parcels are mapped from available records which may not precisely fit field conditions. Brown County is not responsible for any inaccuracies.

This map was created by the Brown County Survey Department with funding provided by the Village of Bellevue, Brown County and the Wisconsin Land Information Program.

Scale 1" = 100'

0 100

Village of Bellevue

Brown County Plot Date: 5/28/2021

RPL Office Drafter: T LESLIE

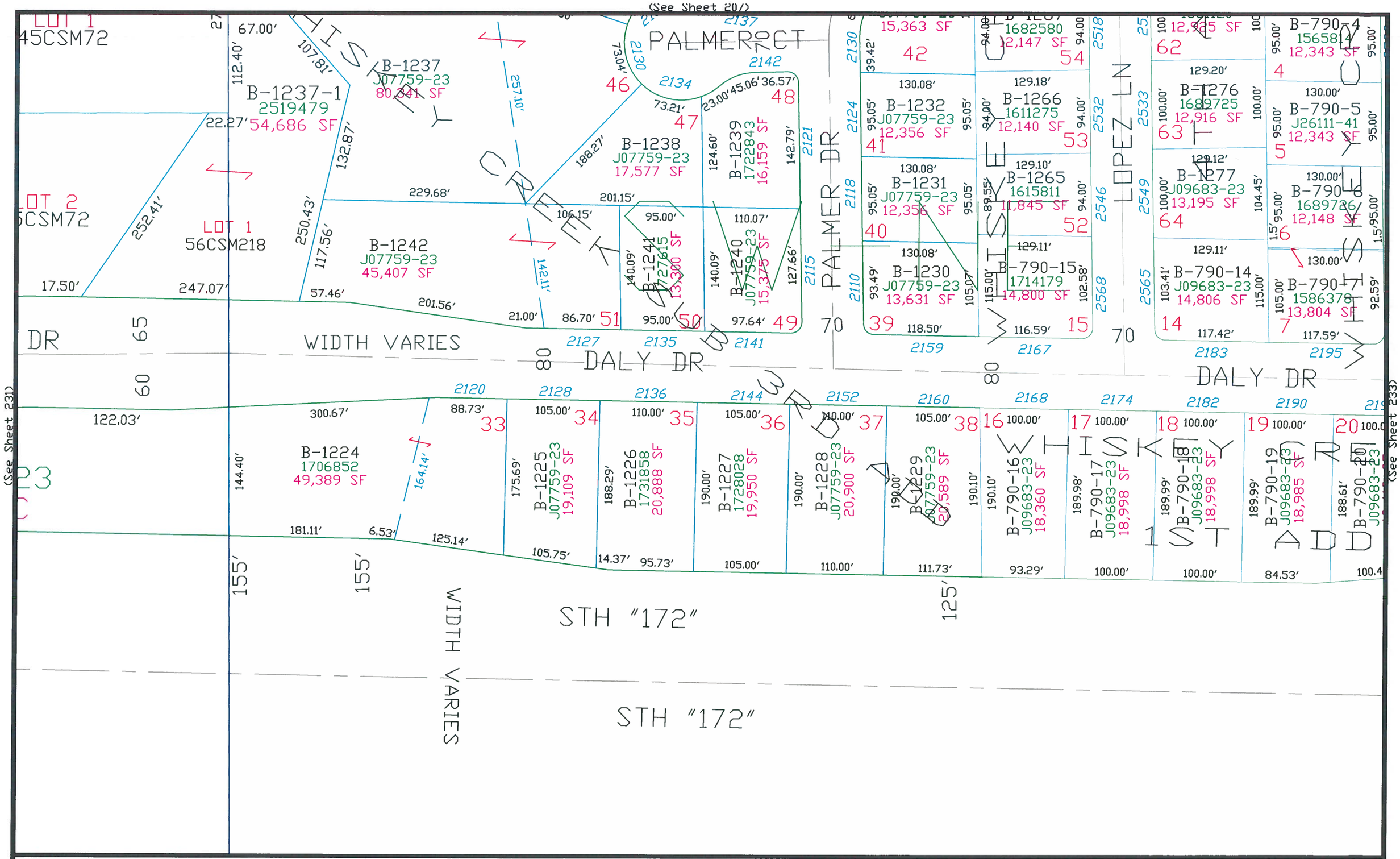

This is a compilation of records and data located in various county offices and is to be used for reference purposes only. The map is controlled by the field measurements between the corners of the Public Land Survey System and the parcels are mapped from available records which may not precisely fit field conditions. Brown County is not responsible for any inaccuracies.

This map was created by the Brown County Survey Department with funding provided by the Village of Bellevue, Brown County and the Wisconsin Land Information Program.

Scale 1" = 100'

0 100

Village of Bellevue

Brown County Plot Date: 4/1/2011

RPL Office Drafter: T LESLIE

232

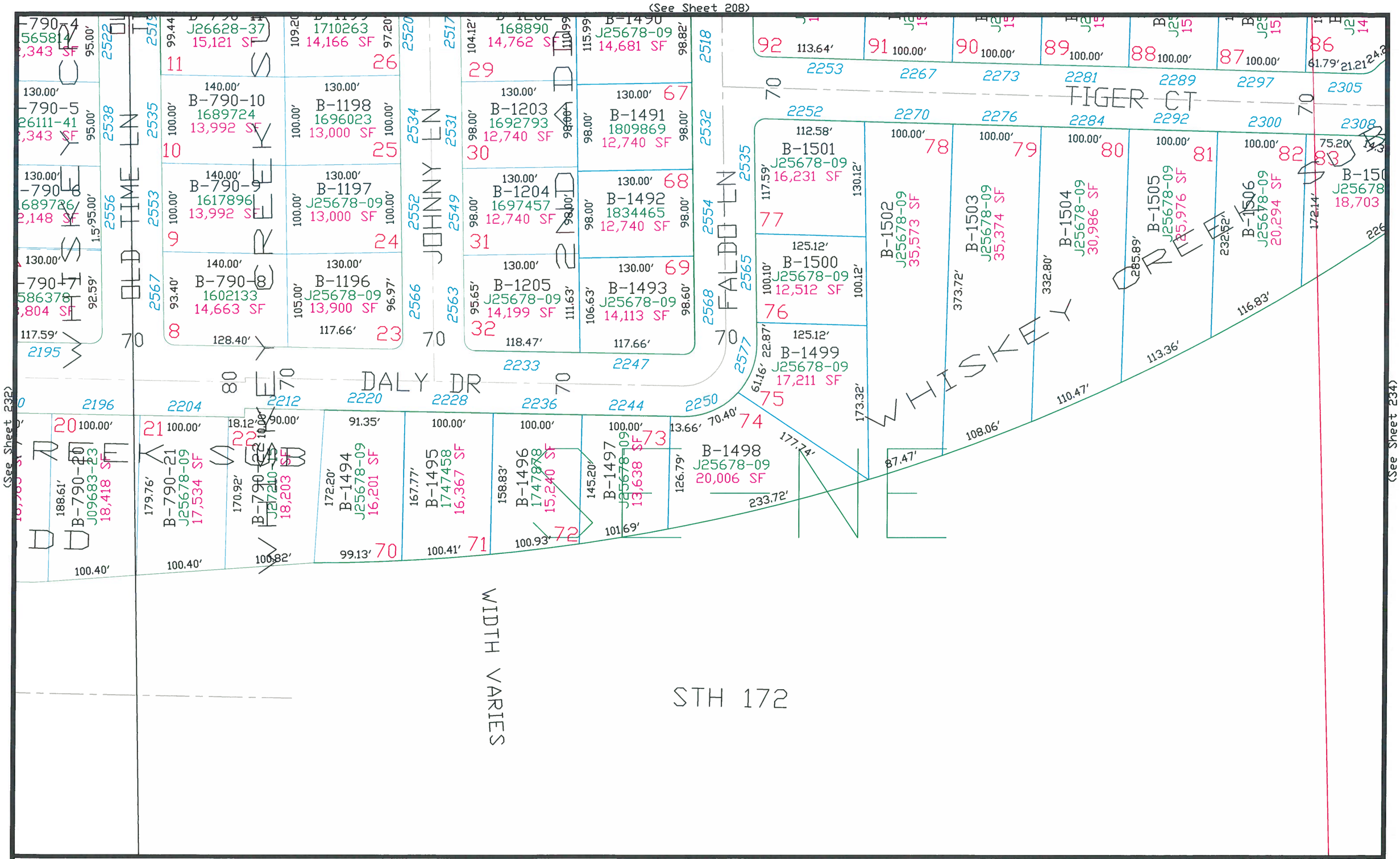

This is a compilation of records and data located in various county offices and is to be used for reference purposes only. The map is controlled by the field measurements between the corners of the Public Land Survey System and the parcels are mapped from available records which may not precisely fit field conditions. Brown County is not responsible for any inaccuracies.

This map was created by the Brown County Survey Department with funding provided by Bellevue, Brown County and the Wisconsin Land Information Program.

Scale 1" = 100'

0 100

Village of Bellevue

Brown County Plot Date: 3/3/2004

RPL Office Drafter: P. Ford

233

(See Sheet 209)

(See Sheet 233)

(See Sheet 235)

86

85

61.79' 21.21' 24.23'

86.09'

2311

2305

2314

86.64'

72.32'

389.61'

2308

75.20'

14.39'

68.47'

50.00'

84

83

B-1507

J25678-09

18,703 SF

172.14'

226.39'

IH-43

S W - N W

(See Sheet 259)

This is a compilation of records and data located in various county offices and is to be used for reference purposes only. The map is controlled by the field measurements between the corners of the Public Land Survey System and the parcels are mapped from available records which may not precisely fit field conditions. Brown County is not responsible for any inaccuracies.

This map was created by the Brown County Survey Department with funding provided by Bellevue, Brown County and the Wisconsin Land Information Program.

Scale 1" = 100'

0 100

Village of Bellevue

Brown County Plot Date: 3/3/2004

RPL Office Drafter: P. Ford

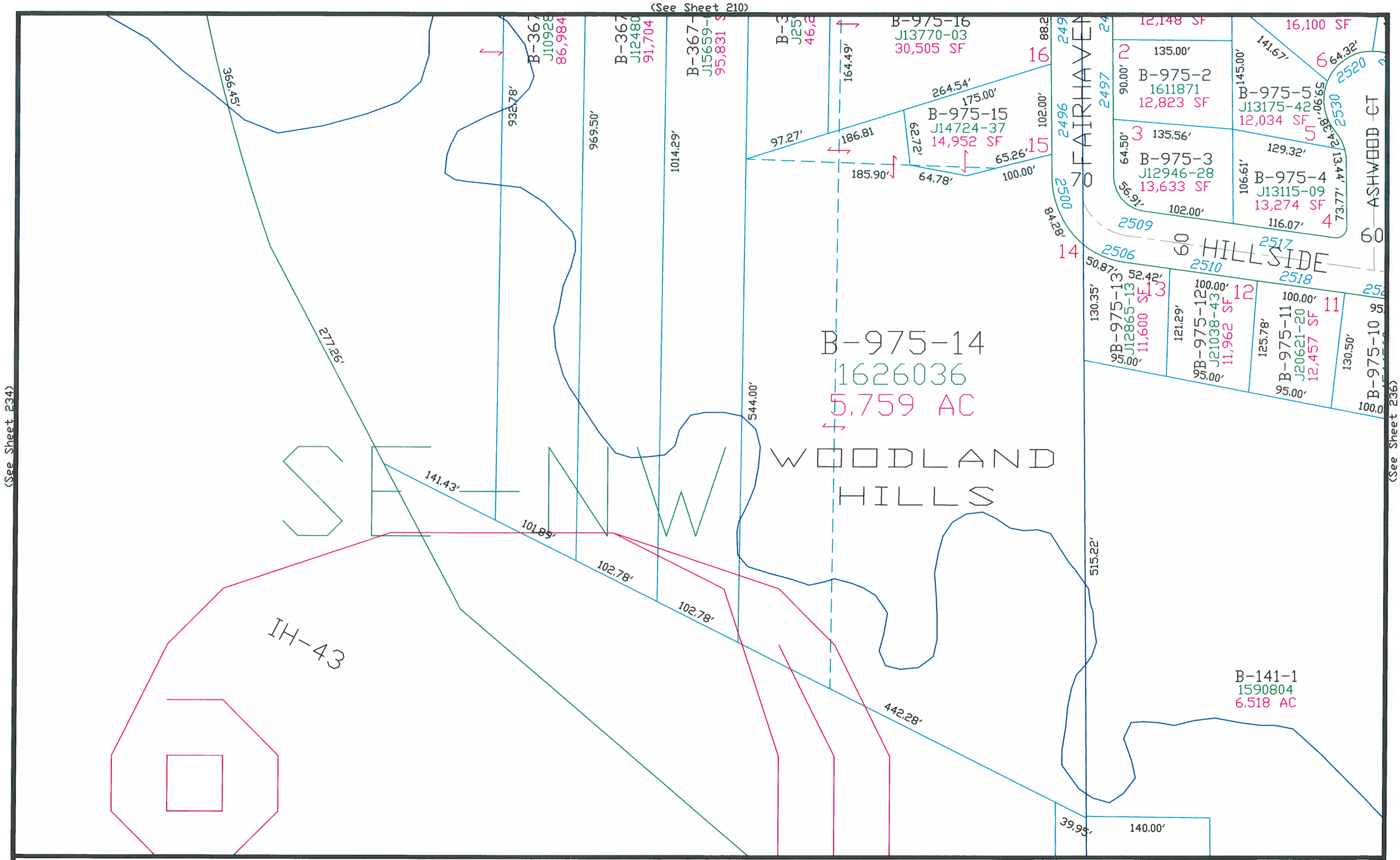

This is a compilation of records and data located in various county offices and is to be used for reference purposes only. The map is controlled by the field measurements between the corners of the Public Land Survey System and the parcels are mapped from available records which may not precisely fit field conditions. Brown County is not responsible for any inaccuracies.

This map was created by the Brown County Survey Department with funding provided by Bellevue, Brown County and the Wisconsin Land Information Program.

Scale 1" = 100'

0 100

Village of Bellevue 235

Brown County Plot Date: 3/3/2004

RPL Office Drafter: P. Ford

(See Sheet 211)

(See Sheet 235)

(See Sheet 237)

(See Sheet 261)

WOODLAND HILLS 1ST ADD

HILLSIDE HEIGHTS

ASHWOOD CT

B-975-8 J16575-22 12,766 SF

B-975-9 1645081 15,658 SF

B-975-10 1544560 12,951 SF

B-975-17 J16709-56 15,054 SF

B-975-18 J17117-13 14,135 SF

B-975-27 J24086-11 30,910 SF

B-975-28 J15353-07 30,374 SF

B-975-29 J16420-21 32,988 SF

B-975-30 J13500-13 42,978 SF

B-975-31 J16520-31 47,984 SF

B-975-32 J14117-23 48,109 SF

B-975-33 J14182-06 37,674 SF

B-141-5 1656229 34,853 SF

LOT 1 18CSM189

LOT 2 18CSM189

B-363-318 J27344-12 17,517 SF

B-363-319 J21018-23 16,090 SF

B-363-320 J17796-29 16,146 SF

B-363-321 J17410-16 16,526 SF

B-363-322 J13118-47 16,803 SF

B-363-344 J14557-10 18,042 SF

B-363-343 J14154-40 28,819 SF

B-363-342 1706284 37,937 SF

B-363-341 J12287-06 29,997 SF

B-363-340 J21331-49 22,123 SF

B-363-705 J23117-01 14,583 SF

J17346-01 17,724 SF

13,487 SF

This is a compilation of records and data located in various county offices and is to be used for reference purposes only. The map is controlled by the field measurements between the corners of the Public Land Survey System and the parcels are mapped from available records which may not precisely fit field conditions. Brown County is not responsible for any inaccuracies.

This map was created by the Brown County Survey Department with funding provided by Bellevue, Brown County and the Wisconsin Land Information Program.

Scale 1" = 100'

0 100

Village of Bellevue

Brown County Plot Date: 3/3/2004

RPL Office Drafter: P. Ford

236

(See Sheet 212)

VONDA DR

FOXFIRE DR

HILLSIDE HEIGHTS DR

PALO ESTATES

BEL MEADOW DR

WOODLAND HILLS CT

B-363-705 J23117-01 14,583 SF 5
B-363-706 J15966-10 13,959 SF 6
B-363-707 J15803-08 15,441 SF 7
B-363-708 J17387-21 14,586 SF 8
B-363-709 J14857-15 14,344 SF 9
B-363-710 J14745-36 17,910 SF
B-363-711 J18897-15 17,603 SF
B-363-712 1568986 12,026 SF 12
B-363-713 1737233 13,813 SF 13
B-363-714 1612160 12,173 SF 14
B-363-322 J13118-47 16,803 SF 15
B-363-323 J15140-26 14,746 SF 16
B-363-324 J13825-36 13,913 SF 17
B-363-325 J15447-17 11,813 SF 18
B-363-326 J15814-17 11,478 SF 19
B-363-327 1713262 12,028 SF 20
B-363-328 J15280-05 14,548 SF 21
B-363-329 J14277-45 14,267 SF 22
B-363-330 J14753-43 12,139 SF 23
B-363-331 J15985-21 11,037 SF 24
B-363-332 J13863-34 25,529 SF 25
B-363-333 J14388-29 23,635 SF 26
B-363-334 J21868-25 27,138 SF 27
B-363-335 J13136-23 29,840 SF 28
B-363-336 J24576-16 16,794 SF 29
B-363-337 J24760-16 18,403 SF 30
B-363-338 J16849-26 21,721 SF 31
B-363-339 J13798-01 22,961 SF 32
B-363-340 J21331-49 22,123 SF 33
B-363-717 J17491-39 13,205 SF 17
B-363-716 J21391-21 11,162 SF 16
B-363-715 1633846 12,268 SF 15
B-363-738 J18701-30 16,303 SF
B-365-202 J15949-08 12,826 SF 2
B-365-203 J16211-37 12,826 SF 3
B-365-204 J16894-14 12,788 SF 4
B-379-11-1 J14438-46 12,816 SF LOT 2 18CSM69
B-379-11-2 1637390 12,816 SF LOT 3 18CSM69
B-379-11-3 J17061-19 12,798 SF LOT 4 18CSM69
B-379-8 J13152-02 12,814 SF 8
B-379-9 J14155-24 12,814 SF 9
B-379-10 J15163-43 12,791 SF 10
B-379-7 J12691-03 17,660 SF 7
B-379-6 J12338-18 16,280 SF 6
B-379-5 J15484-20 16,248 SF 5
B-379-4 1622035 16,964 SF 4
B-379-3 J10728-45 18,402 SF 3
B-379-2 J11029-39 20,248 SF 2
B-379-1 J12441-14 80,448 SF 1
B-171-1 J04416-44 1.797 AC
B-379-12 1543904 22,990 SF 12
B-379-13 J17962-40 20,840 SF 13
B-379-14 J14194-31 13,271 SF 14
B-379-15 J27539-19 13,459 SF 15
B-379-16 J12917-45 11,147 SF 16
B-379-17 J13157-37

(See Sheet 236)
(See Sheet 238)
(See Sheet 262)

This is a compilation of records and data located in various county offices and is to be used for reference purposes only. The map is controlled by the field measurements between the corners of the Public Land Survey System and the parcels are mapped from available records which may not precisely fit field conditions. Brown County is not responsible for any inaccuracies.

This map was created by the Brown County Survey Department with funding provided by the Village of Bellevue, Brown County and the Wisconsin Land Information Program.

Scale 1" = 100'

Village of Bellevue 237

Brown County Plot Date: 11/20/2020
RPL Office Drafter: C MILLER

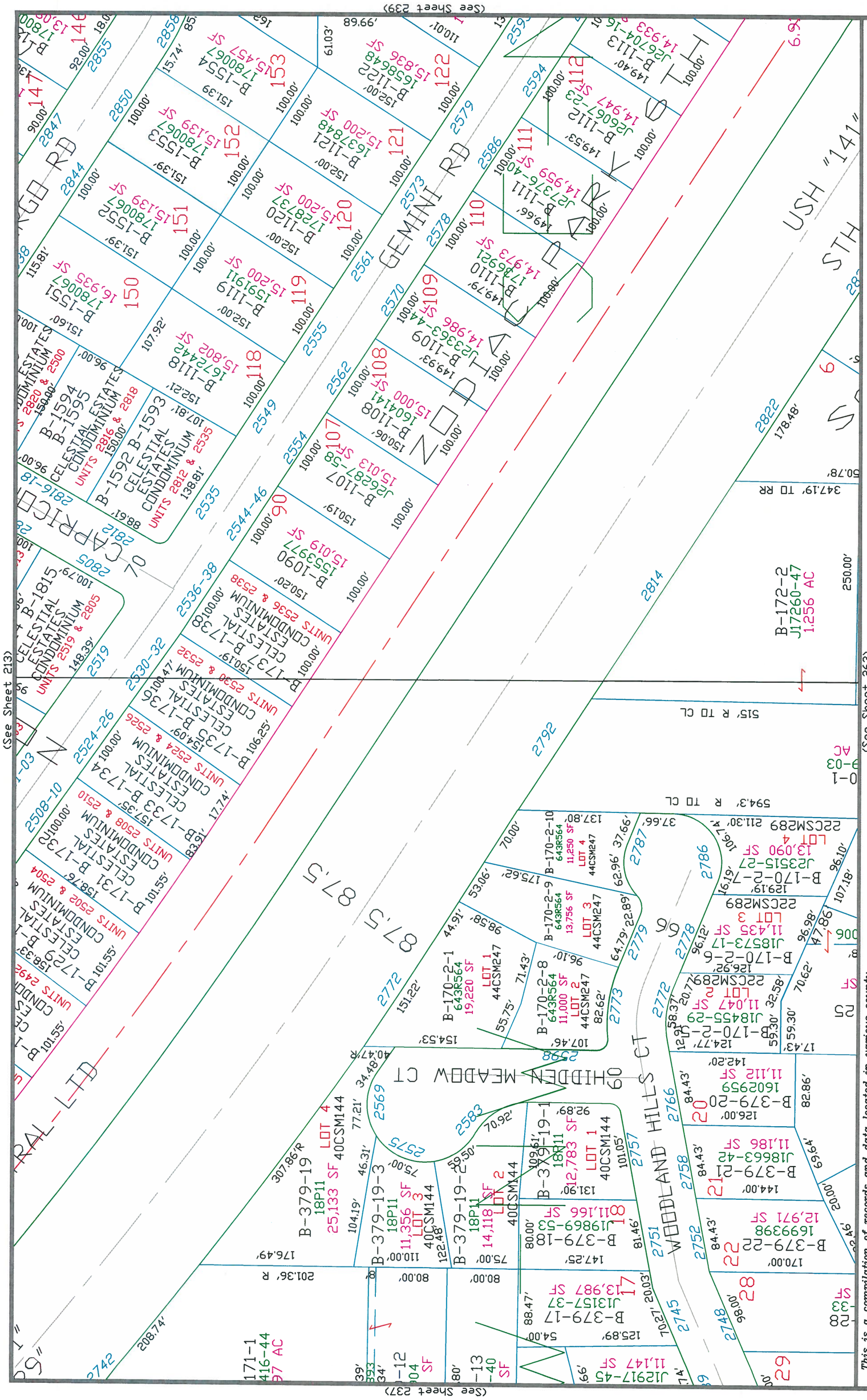

Village of Bellevue 238

Brown County Plot Date: 11/20/2020

RPL Office Drafter: C MILLER

This map was created by the Brown County Survey Department with funding provided by the Village of Bellevue, Brown County and the Wisconsin Land Information Program.

This is a compilation of records and data located in various county offices and is to be used for reference purposes only. The map is controlled by the field measurements between the corners of the Public Land Survey System and the parcels are mapped from available records which may not precisely fit field conditions. Brown County is not responsible for any inaccuracies.

(See Sheet 214)

(See Sheet 238)

(See Sheet 240)

VIRGO RD

KLONDIKE RD

MANITOWOC RD

CONESTA DR

AQUARIUS RD

B-1546 1780067 16,312 SF 145

B-1560 1780067 16,487 SF 159

B-1132 J26670-47 16,469 SF 132

B-369-15 1686068 27,055 SF 15

B-369-14 J27458-57 14,181 SF 14

B-369-16 J27272-44 14,312 SF 16

B-369-13 J27900-11 15,982 SF 13

B-369-17 1539150 19,983 SF 17

B-161-3 J19799-18 0.846 AC

B-369-18 J25865-48 17,575 SF 18

B-369-19 1542147 16,443 SF

B-369-12 1557904 15,368 SF 12

B-369-20 1658230 12,142 SF 20

B-369-11 1580563 14,543 SF 11

B-369-21 1573734 12,279 SF 21

B-369-22 J26983-46 12,865 SF 22

B-369-10 1571313 14,192 SF 10

B-369-23 1684916 12,805 SF 23

B-369-9 J24007-26 13,890 SF 9

B-369-24 J24096-29 12,745 SF 24

B-161-4 J21966-43 12,000 SF LOT 1 28CSM61 126.32'

B-369-25 1600645 13,385 SF 25

B-369-26 1636614 14,586 SF 26

B-369-27 1599507 13,988 SF

B-1554 1780067 15,457 SF 153

B-1555 1780067 19,543 SF 154

B-1556 1780067 14,392 SF 155

B-1122 1658648 15,836 SF 122

B-1123 1547075 19,589 SF

B-1112 123

B-1124 J27022-46 18,677 SF 124

B-1125 1664231 17,301 SF

B-1113 J26704-16 14,933 SF 113

B-1114 1575467 14,921 SF 114

B-1115 J23363-44 14,907 SF 115

B-1116 1701185 14,893 SF 116

B-1117 J25420-06 954 SF 117

B-1559 1780067 16,487 SF 158

B-1131 1724394 16,469 SF 131

B-1558 1780067 15,016 SF 157

B-1130 1671952 14,400 SF 130

B-1557 1780067 15,263 SF 156

B-1129 1671954 14,400 SF 129

B-1128 1576429 13,950 SF 128

B-1127 1630253 14,318 SF 127

B-1126 J25552-25 16,708 SF 126

B-369-36 1667655 18,917 SF 36

B-369-35 1554884 13,500 SF 35

B-1302 1705387 15,288 SF 37

B-369-34 1630017 13,500 SF 34

B-369-33 1630800 13,500 SF 33

B-369-32 1630214 13,500 SF 32

B-1303 1725516 17,827 SF 38

B-1304 1690414 18,506 SF

B-1305 SF

B-369-31 SF 31

(See Sheet 264)

This is a compilation of records and data located in various county offices and is to be used for reference purposes only. The map is controlled by the field measurements between the corners of the Public Land Survey System and the parcels are mapped from available records which may not precisely fit field conditions. Brown County is not responsible for any inaccuracies.

This map was created by the Brown County Survey Department with funding provided by Bellevue, Brown County and the Wisconsin Land Information Program.

Scale 1" = 100'

0 100

Village of Bellevue 239

Brown County Plot Date: 3/3/2004

RPL Office Drafter: P. Ford

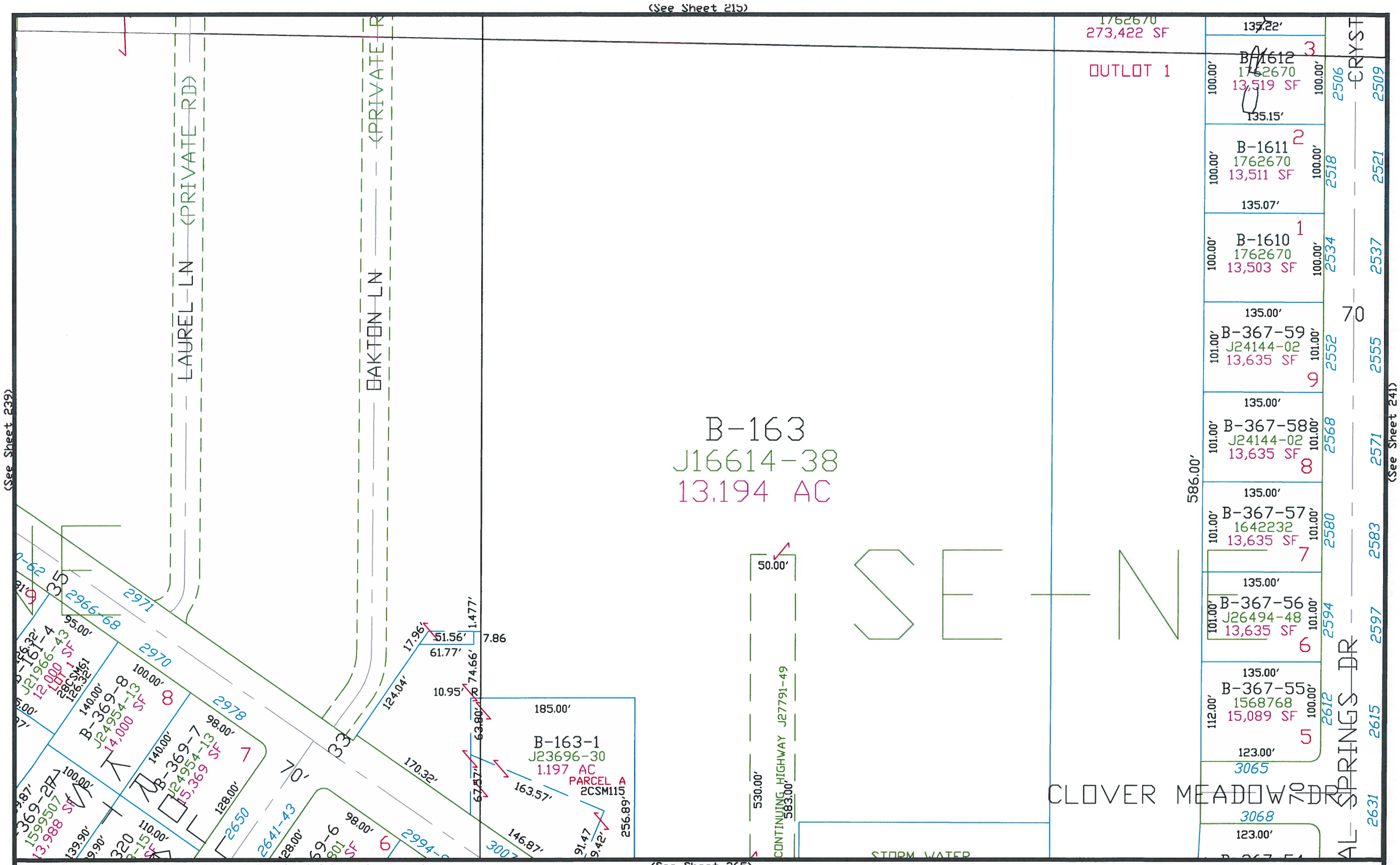

This is a compilation of records and data located in various county offices and is to be used for reference purposes only. The map is controlled by the field measurements between the corners of the Public Land Survey System and the parcels are mapped from available records which may not precisely fit field conditions. Brown County is not responsible for any inaccuracies.

This map was created by the Brown County Survey Department with funding provided by the Village of Bellevue, Brown County and the Wisconsin Land Information Program.

Scale 1" = 100'

0 100

Village of Bellevue

Brown County Plot Date: 7/19/12

RPL Office Drafter: D PHELPS

240

(See Sheet 216)

(See Sheet 240)

(See Sheet 242)

(See Sheet 266)

CRYSTAL SPRINGS DR

ANTARES TE

EVENING STAR DR

WHISPERING HILLOW

WILLOW HILL DR

WILLOW HILL CT

WILLOW HILL SUB

1ST ADD

ONTARIO RD

SPICA LN

PUBLIC SIDEWALK

B-1631 1762670 13,230 SF

B-1632 1762670 13,230 SF

B-1633 1762670 12,825 SF

B-1882 1762670 12,740 SF

B-1881 1762670 12,740 SF

B-1880 1762670 12,350 SF

B-367-60 J24144-02 13,500 SF

B-367-61 J26539-36 13,500 SF

B-367-62 J24444-40 13,500 SF

B-367-63 J24144-02 13,500 SF

B-367-64 J24373-15 13,500 SF

B-367-65 1614577 13,500 SF

B-1879 1762670 12,350 SF

B-1878 1762670 12,273 SF

B-886-9 J24144-02 13,000 SF

B-886-10 J24144-02 13,000 SF

B-886-11 J24144-02 13,000 SF

B-886-12 J24144-02 13,000 SF

B-886-13

B-1958 1961539 12,642 SF

B-1959 1961539 15,018 SF

B-1960 1961539 15,449 SF

B-1961 1961539 12,900 SF

B-886-8 1726416 12,900 SF

B-886-7 1675097 12,900 SF

B-886-6 1675097 12,900 SF

B-886-5 1675097 12,900 SF

B-1252 1616308 12,900 SF

B-1251 1616308 15,450 SF

B-1250 1731079 15,450 SF

B-1249 1699895 12,900 SF

B-886-24 1544726 12,900 SF

B-886-23 1562231 12,900 SF

B-886-22 1552874 12,900 SF

B-886-21 1649654 12,900 SF

B-886-20

B-1257 1660851 12,900 SF

B-1258 1710976 15,450 SF

B-1259 1729970 15,450 SF

B-1260 1713059 12,900 SF

B-886-25 1553344 12,900 SF

B-886-26 1605391 12,900 SF

B-886-27 1571318 12,900 SF

B-886-28 1578566 12,900 SF

B-1764 1616306 12,768 SF

B-1765 1616306 15,305 SF

B-1766 1616306 15,331 SF

B-1767 1616306 12,804 SF

B-1524 1745384 12,824 SF

B-1523 1745384 12,836 SF

B-1522 1745384 12,847 SF

B-1521 1745384 12,858 SF

B-1746 J17409-28 12,415 SF

B-1745 J17409-28 15,573 SF

B-1744 J17409-28 15,531 SF

B-1743 J17409-28 13,000 SF

B-1470 J17409-28 13,000 SF

B-1469 J17409-28 13,000 SF

B-1468 J17409-28 12,999 SF

B-1467 J17409-28 13,000 SF

B-1466

B-2076 J17409-28 12,892 SF

B-2077 J17409-28 16,193 SF

B-2078 J17409-28 16,110 SF

B-2651 2832625 13,500 SF

B-2652 2832625 13,500 SF

B-2653 2832625 13,500 SF

B-2654 2832625 13,500 SF

B-2655 2832625 13,500 SF

B-2081 J17409-28 12,749 SF

B-2080 J17409-28 16,042 SF

B-2079 J17409-28 15,899 SF

B-2650 2832625 13,350 SF

B-2649 2832625 13,350 SF

B-2648 2832625 13,350 SF

B-2647 2832625 13,350 SF

B-2646 2832625 13,350 SF

B-2219

This is a compilation of records and data located in various county offices and is to be used for reference purposes only. The map is controlled by the field measurements between the corners of the Public Land Survey System and the parcels are mapped from available records which may not precisely fit field conditions. Brown County is not responsible for any inaccuracies.

This map was created by the Brown County Survey Department with funding provided by the Village of Bellevue, Brown County and the Wisconsin Land Information Program.

Scale 1" = 100'

0 100

Village of Bellevue

Brown County Plot Date: 9/10/2018

RPL Office Drafter: R DUCKART

(See Sheet 217)

B-2081 J17409-28 12,749 SF
B-2080 J17409-28 16,042 SF
B-2673 2832625 28,098 SF
B-2672 2832625 22,610 SF
B-2671 2832625 17,401 SF
B-2670 2832625 20,163 SF
B-3027 3063249 12,300 SF
B-2669 2832625 22,803 SF
B-2668 2832625 26,655 SF
B-2667 2832625 20,290 SF
B-2899 3003805 33,799 SF
B-2867 2955083 29,202 SF
B-2900 3003805 24,162 SF
B-2901 3003805 26,895 SF
B-2902 3003805 26,681 SF
B-2903 3003805 25,825 SF
B-2907 3003805 10,619 SF
B-2908 3003805 8,066 SF
B-2906 3003805 18,325 SF
B-2920 3003805 8,125 SF
B-2921 3003805 8,125 SF
B-2922 3003805 9,682 SF
B-2923 3003805 10,145 SF
B-2868 2955083 22,618 SF
B-2918 3003805 13,138 SF
B-2917 3003805 13,753 SF
B-2869 2955083 16,071 SF
B-2870 2955083 31,008 SF
B-2916 3003805 11,858 SF
B-2915 3003805 13,092 SF
B-2914 3003805 17,747 SF
B-2871 2955083 25,486 SF
B-2872 2955083 22,681 SF
B-2873 2955083 22,176 SF
B-192-1 2150176 44,311 SF
OUTLOT 2
58CSM111
B-2924 3003805 15,437 SF
OUTLOT 7
B-2866 2955083 18,496 SF
B-2865 2955083 15,487 SF
B-2864 2955083 14,781 SF
B-2863 2955083 13,158 SF
B-2862 2955083 12,489 SF
B-2661 2832625 92,840 SF
B-2660 2832625 110,810 SF
B-2659 2832625 22,420 SF
B-2658 2832625 12,033 SF
B-2657 2832625 12,024 SF
B-2656 2832625 13,331 SF
B-2650 2832625 13,350 SF
B-2649 2832625 13,350 SF
B-2648 2832625 13,350 SF
B-2647 2832625 13,350 SF
B-2646 2832625 13,350 SF
B-2079 J17409-28 15,899 SF
B-2664 2832625 13,471 SF
B-2665 2832625 18,099 SF
B-2663 2832625 12,121 SF
B-2662 2832625 17,517 SF
B-2666 2832625 24,224 SF
ECLIPSE DR
EVENING STAR DR
EVENING STAR CT
WILLOW CIR
192nd

(See Sheet 241)
(See Sheet 243)
(See Sheet 267)

This is a compilation of records and data located in various county offices and is to be used for reference purposes only. The map is controlled by the field measurements between the corners of the Public Land Survey System and the parcels are mapped from available records which may not precisely fit field conditions. Brown County is not responsible for any inaccuracies.

This map was created by the Brown County Survey Department with funding provided by the Village of Bellevue, Brown County and the Wisconsin Land Information Program.

Scale 1" = 100'
0 100

Village of Bellevue

Brown County Plot Date: 7/9/2024
RPL Office Drafter: T LESLIE

242

(See Sheet 218)

EVENING STAR DR

ORION TR

LIBRA CT

S. HURON RD CTH "EA"

B-2697
2884919
58,162 SF

B-2696
2884919
188,927 SF

B-2906 3003805 18,325 SF
B-2908 3003805 066 SF
B-2909 3003805 13,538 SF
B-2910 3003805 9,471 SF
B-2911 3003805 8,450 SF
B-2912 3003805 8,450 SF
B-2913 3003805 12,564 SF
B-2914 3003805 7,747 SF
B-2924 3003805 15,437 SF
OUTLOT 7

B-2698 2884919 10,518 SF
B-2699 2884919 9,780 SF
B-2700 2884919 9,298 SF
B-2701 2884919 9,182 SF
B-2702 2884919 9,231 SF
B-2703 2884919 9,218 SF
B-2704 2884919 9,196 SF
B-2705 2884919 9,028 SF
B-2706 2884919 10,562 SF
B-2707 2884919 15,131 SF
B-2708 2884919 8,940 SF
B-2709 2884919 8,996 SF
B-2710 2884919 12,596 SF
B-2711 2884919 15,754 SF
B-2712 2884919 9,258 SF
B-2713 2884919 9,796 SF
B-2714 2884919 9,853 SF
B-2715 2884919 9,693 SF
B-2716 2884919 9,158 SF
B-2717 2884919 8,701 SF
B-2718 2884919 9,574 SF
B-2719 2884919 14,268 SF
B-2720 2884919 24,692 SF
B-2721 2884919 19,944 SF
B-2722 2884919 14,108 SF
B-2723 2884919 12,018 SF
B-2724 2884919 12,303 SF
B-2725 2884919 12,025 SF
B-2726 2884919 16,617 SF
B-2727 2884919 23,863 SF

B-2750 2884919 11,865 SF
B-2747 2884919 12,577 SF
B-2746 2884919 12,541 SF
B-2745 2884919 12,666 SF
B-2744 2884919 12,815 SF
B-2743 2884919 12,509 SF
B-2742 2884919 11,770 SF
B-2741 2884919 21,192 SF
B-2740 2884919 15,708 SF
B-2739 2884919 13,864 SF
B-2738 2884919 13,335 SF
B-2759 2884919 21,546 SF
B-2760 2884919 24,963 SF
B-2761 2884919 14,674 SF
B-2762 2884919 10,141 SF
B-2763 2884919 9,057 SF
B-2764 2884919 8,854 SF
B-2765 2884919 11,877 SF
B-2751 2884919 13,756 SF
B-2752 2884919 9,238 SF
B-2753 2884919 10,379 SF
B-2754 2884919 10,795 SF
B-2755 2884919 11,176 SF
B-2756 2884919 11,522 SF
B-2757 2884919 11,839 SF
B-2748 2884919 17,372 SF

(See Sheet 242)
(See Sheet 244)
(See Sheet 268)

This is a compilation of records and data located in various county offices and is to be used for reference purposes only. The map is controlled by the field measurements between the corners of the Public Land Survey System and the parcels are mapped from available records which may not precisely fit field conditions. Brown County is not responsible for any inaccuracies.

This map was created by the Brown County Survey Department with funding provided by the Village of Bellevue, Brown County and the Wisconsin Land Information Program.

Scale 1" = 100'
0 100

Village of Bellevue 243

Brown County Plot Date: 10/11/2022
RPL Office Drafter: C MILLER

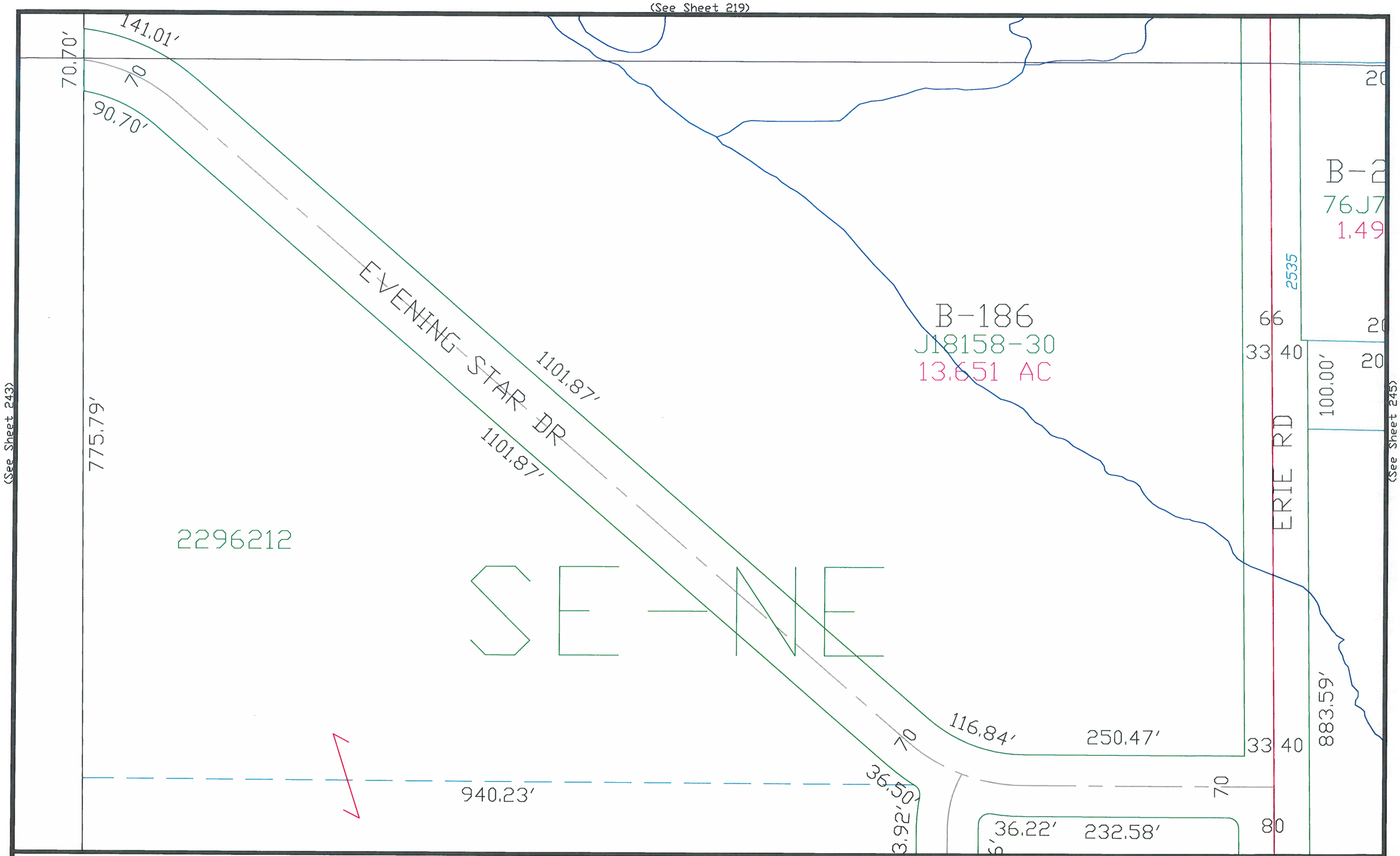

This is a compilation of records and data located in various county offices and is to be used for reference purposes only. The map is controlled by the field measurements between the corners of the Public Land Survey System and the parcels are mapped from available records which may not precisely fit field conditions. Brown County is not responsible for any inaccuracies.

This map was created by the Brown County Survey Department with funding provided by the Village of Bellevue, Brown County and the Wisconsin Land Information Program.

Scale 1" = 100'
0 100

Village of Bellevue
Brown County Plot Date: 7/23/07
RPL Office Drafter: T LESLIE

244

(See Sheet 220)

561.78′ ±

208.8′

1063.64′

B-219-1
76J783-35
1.498 AC

313.00′

B-219-2
1837469
10.537 AC

LOT 1
43CSM9

412.97′

525.03′

208′8″

201.66′

100.00′

1264.17′

(See Sheet 244)

(See Sheet 246)

280.00′

SW-NW

883.59′

661.70′

VFW MEMORIAL PARK

B-220-3
2734637

R-219-3

(See Sheet 270)

This is a compilation of records and data located in various county offices and is to be used for reference purposes only. The map is controlled by the field measurements between the corners of the Public Land Survey System and the parcels are mapped from available records which may not precisely fit field conditions. Brown County is not responsible for any inaccuracies.

This map was created by the Brown County Survey Department with funding provided by the Village of Bellevue, Brown County and the Wisconsin Land Information Program.

Scale 1" = 100'
0 100

Village of Bellevue
Brown County Plot Date: 4/12/2016
RPL Office Drafter: R DUCKART

245

(See Sheet 221)

1305.30' TO S/L

743.16'

522.13'

66

40 33

B-220
2639138
218,053 SF

423.63'

411.82'

LOT 1
62CSM159

2542

2557

192.30' C/L

522.00'

70.00'

B-220-4
2771023
745,387 SF

360.00'

340.00' ALONG C/L

B-214-1
967R238
1.242 AC

340.00'

192.30' C/L

SE—NW

340.04'

B-220-2
J13273-12
218,260 SF

628.70'

602.75'

610.00'

GRANDVIEW RD

B-220-5

B-215-2
1098R371
4.654 AC

24.70'

(See Sheet 245)

(See Sheet 247)

(See Sheet 271)

This is a compilation of records and data located in various county offices and is to be used for reference purposes only. The map is controlled by the field measurements between the corners of the Public Land Survey System and the parcels are mapped from available records which may not precisely fit field conditions. Brown County is not responsible for any inaccuracies.

This map was created by the Brown County Survey Department with funding provided by the Village of Bellevue, Brown County and the Wisconsin Land Information Program.

Scale 1" = 100'
0 100

Village of Bellevue 246
Brown County Plot Date: 8/5/2019
RPL Office Drafter: C MILLER

(See Sheet 222)

B-214
J18158-30
18.529 AC

SW-NE

28.70′

330.85′

330.85′ ±

215-2
BR371
54 AC

ERLAP

SE

(See Sheet 246)

(See Sheet 248)

(See Sheet 272)

This is a compilation of records and data located in various county offices and is to be used for reference purposes only. The map is controlled by the field measurements between the corners of the Public Land Survey System and the parcels are mapped from available records which may not precisely fit field conditions. Brown County is not responsible for any inaccuracies.

This map was created by the Brown County Survey Department with funding provided by Bellevue, Brown County and the Wisconsin Land Information Program.

Scale 1" = 100'
0 100

Village of Bellevue
Brown County Plot Date: 3/3/2004
RPL Office Drafter: P. Ford

(See Sheet 223)

(See Sheet 247)

B-216
J27977-53
34.259 AC

SE - NE

(See Eaton)

(See Sheet 273)

This is a compilation of records and data located in various county offices and is to be used for reference purposes only. The map is controlled by the field measurements between the corners of the Public Land Survey System and the parcels are mapped from available records which may not precisely fit field conditions. Brown County is not responsible for any inaccuracies.

This map was created by the Brown County Survey Department with funding provided by Bellevue, Brown County and the Wisconsin Land Information Program.

Scale 1" = 100'
0 100

Village of Bellevue

Brown County Plot Date: 3/3/2004
RPL Office Drafter: P. Ford

(See Sheet 224)

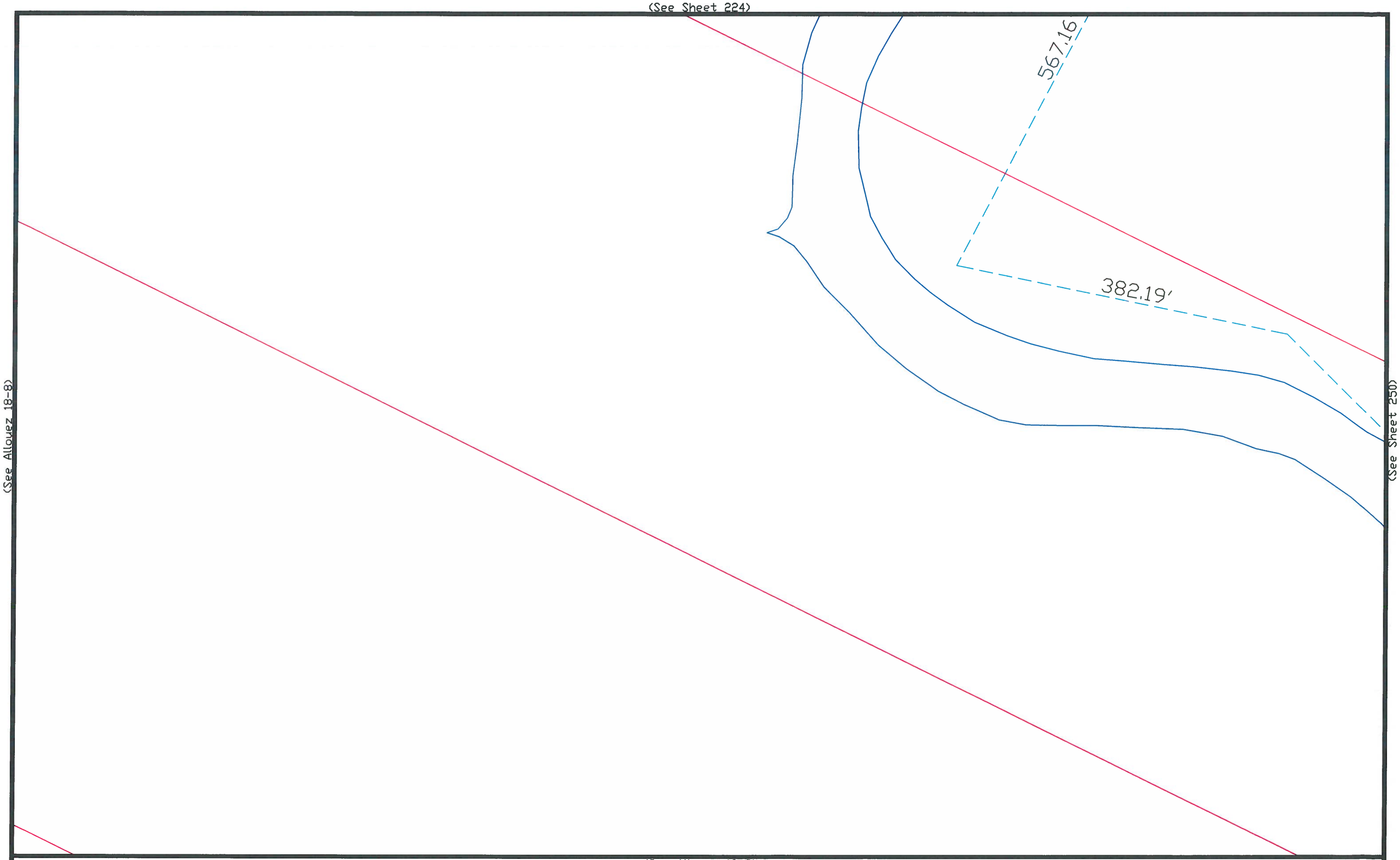

(See Allouez 18-8)

(See Sheet 250)

(See Allouez 18-8)

This is a compilation of records and data located in various county offices and is to be used for reference purposes only. The map is controlled by the field measurements between the corners of the Public Land Survey System and the parcels are mapped from available records which may not precisely fit field conditions. Brown County is not responsible for any inaccuracies.

This map was created by the Brown County Survey Department with funding provided by Bellevue, Brown County and the Wisconsin Land Information Program.

Scale 1" = 100'

0 100

Village of Bellevue 249

Brown County Plot Date: 3/3/2004

RPL Office Drafter: P. Ford

(See Sheet 225)

1,03'

(See Sheet 249 & Allouez 18-8)

505.04'

384.00'

3137

(See Sheet 251)

(See Sheet 274)

This is a compilation of records and data located in various county offices and is to be used for reference purposes only. The map is controlled by the field measurements between the corners of the Public Land Survey System and the parcels are mapped from available records which may not precisely fit field conditions. Brown County is not responsible for any inaccuracies.

This map was created by the Brown County Survey Department with funding provided by Bellevue, Brown County and the Wisconsin Land Information Program.

Scale 1" = 100'

0 100

Village of Bellevue 250

Brown County Plot Date: 3/3/2004
RPL Office Drafter: P. Ford

(See Sheet 226)

178.1

B-302
176908
70.105 AC

(See Sheet 250)

(See Sheet 252)

3137.16'

(See Sheet 275)

This is a compilation of records and data located in various county offices and is to be used for reference purposes only. The map is controlled by the field measurements between the corners of the Public Land Survey System and the parcels are mapped from available records which may not precisely fit field conditions. Brown County is not responsible for any inaccuracies.

This map was created by the Brown County Survey Department with funding provided by Bellevue, Brown County and the Wisconsin Land Information Program.

Scale 1" = 100'
0 100

Village of Bellevue 251

Brown County Plot Date: 3/3/2004
RPL Office Drafter: P. Ford

(See Sheet 227)

178.13'

583.12'

363.50'

LOT 1
63CSM456

166.00'

136.50'

316.00'

0'

512.11'

B-299-2
1770081
40.836 AC

LOT 2
63CSM456

749.13'

(See Sheet 251)

(See Sheet 253)

(See Sheet 276)

This is a compilation of records and data located in various county offices and is to be used for reference purposes only. The map is controlled by the field measurements between the corners of the Public Land Survey System and the parcels are mapped from available records which may not precisely fit field conditions. Brown County is not responsible for any inaccuracies.

This map was created by the Brown County Survey Department with funding provided by the Village of Bellevue, Brown County and the Wisconsin Land Information Program.

Scale 1" = 100'
0 100

Village of Bellevue

Brown County Plot Date: 12/22/2021
RPL Office Drafter: C MILLER

(See Sheet 228)

49CSM123

49.57'

74.26'

134.67'

91.29'

18.82'

378.6'

404.49'

B-295-3
1567640
124,342 SF

& RIDE

LOT 1
36CSM243

405.24'

471.26'

1.41'

LOT 2
49CSM123

298.53'R

298.83'

791.47'

B-295-1
J12748-30
332,906 SF

58.31'

LOT 2
23CSM145

VARIES

2750

239.93'R

680.40'

386.28'

B-295-2
1761472
81,719 SF
LOT 1
23CSM145

506.60'

2782

231.06'

485.23'

1204.77'

421.33'

350.28'

114.89'R

(See Sheet 252)

(See Sheet 254)

(See Sheet 277)

This is a compilation of records and data located in various county offices and is to be used for reference purposes only. The map is controlled by the field measurements between the corners of the Public Land Survey System and the parcels are mapped from available records which may not precisely fit field conditions. Brown County is not responsible for any inaccuracies.

This map was created by the Brown County Survey Department with funding provided by the Village of Bellevue, Brown County and the Wisconsin Land Information Program.

Scale 1" = 100'

0 100

Village of Bellevue

Brown County Plot Date: 5/23/2018
RPL Office Drafter: T LESLIE

(See Sheet 229)

242.29'

2670

496.56'

62CSM75

662.99'

700.22'

25.99'

2699
LIFT STATION

145.04'

ARIES

231.06'

B-315
1838518
77.421 AC

(See Sheet 253)

(See Sheet 255)

(See Sheet 278)

This is a compilation of records and data located in various county offices and is to be used for reference purposes only. The map is controlled by the field measurements between the corners of the Public Land Survey System and the parcels are mapped from available records which may not precisely fit field conditions. Brown County is not responsible for any inaccuracies.

This map was created by the Brown County Survey Department with funding provided by the Village of Bellevue, Brown County and the Wisconsin Land Information Program.

Scale 1" = 100'
0 100

Village of Bellevue 254

Brown County Plot Date: 10/26/2016
RPL Office Drafter: R DUCKART

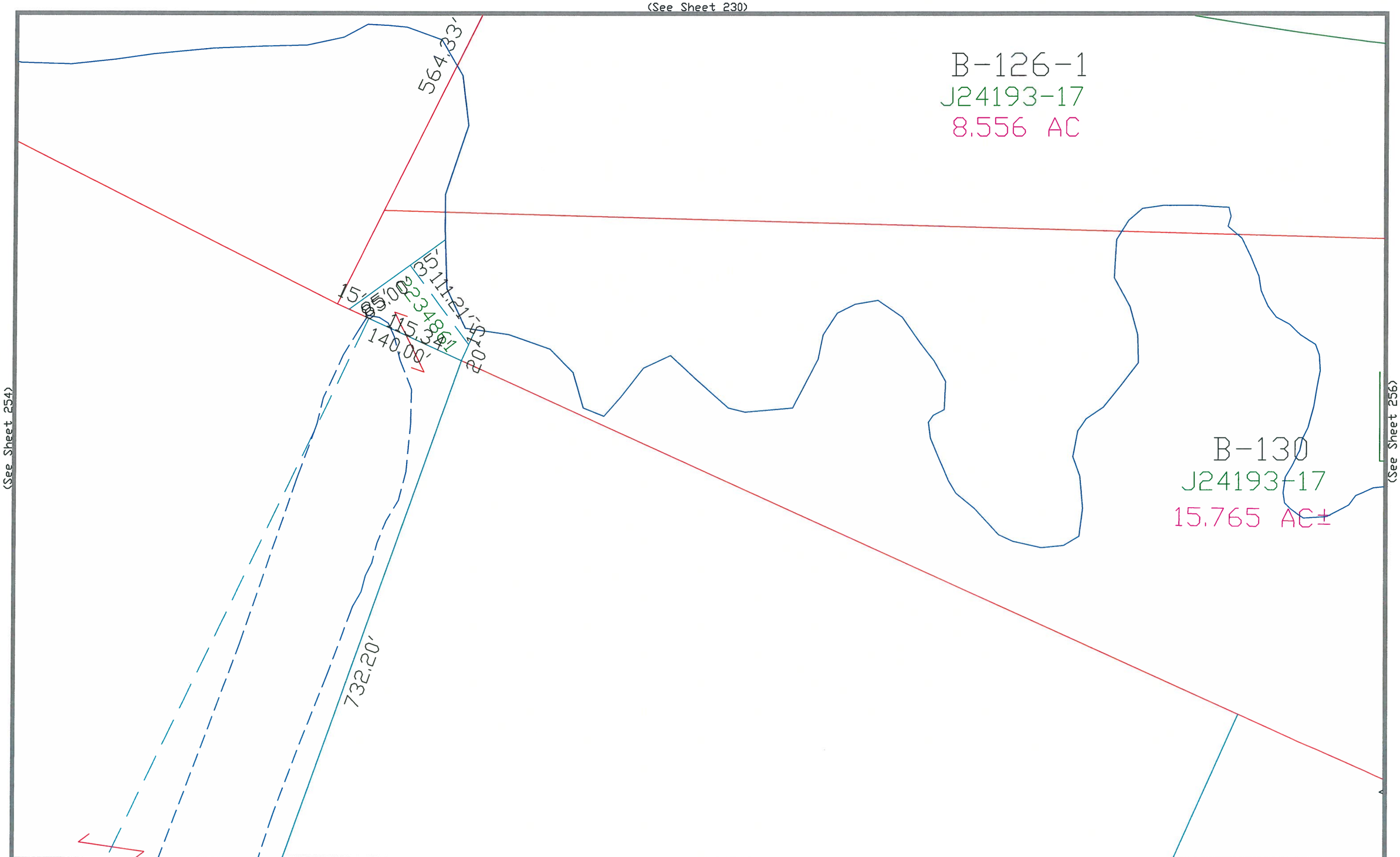

This is a compilation of records and data located in various county offices and is to be used for reference purposes only. The map is controlled by the field measurements between the corners of the Public Land Survey System and the parcels are mapped from available records which may not precisely fit field conditions. Brown County is not responsible for any inaccuracies.

This map was created by the Brown County Survey Department with funding provided by the Village of Bellevue, Brown County and the Wisconsin Land Information Program.

Scale 1" = 100'

0 100

Village of Bellevue

Brown County Plot Date: 5/28/2021

RPL Office Drafter: T LESLIE

255

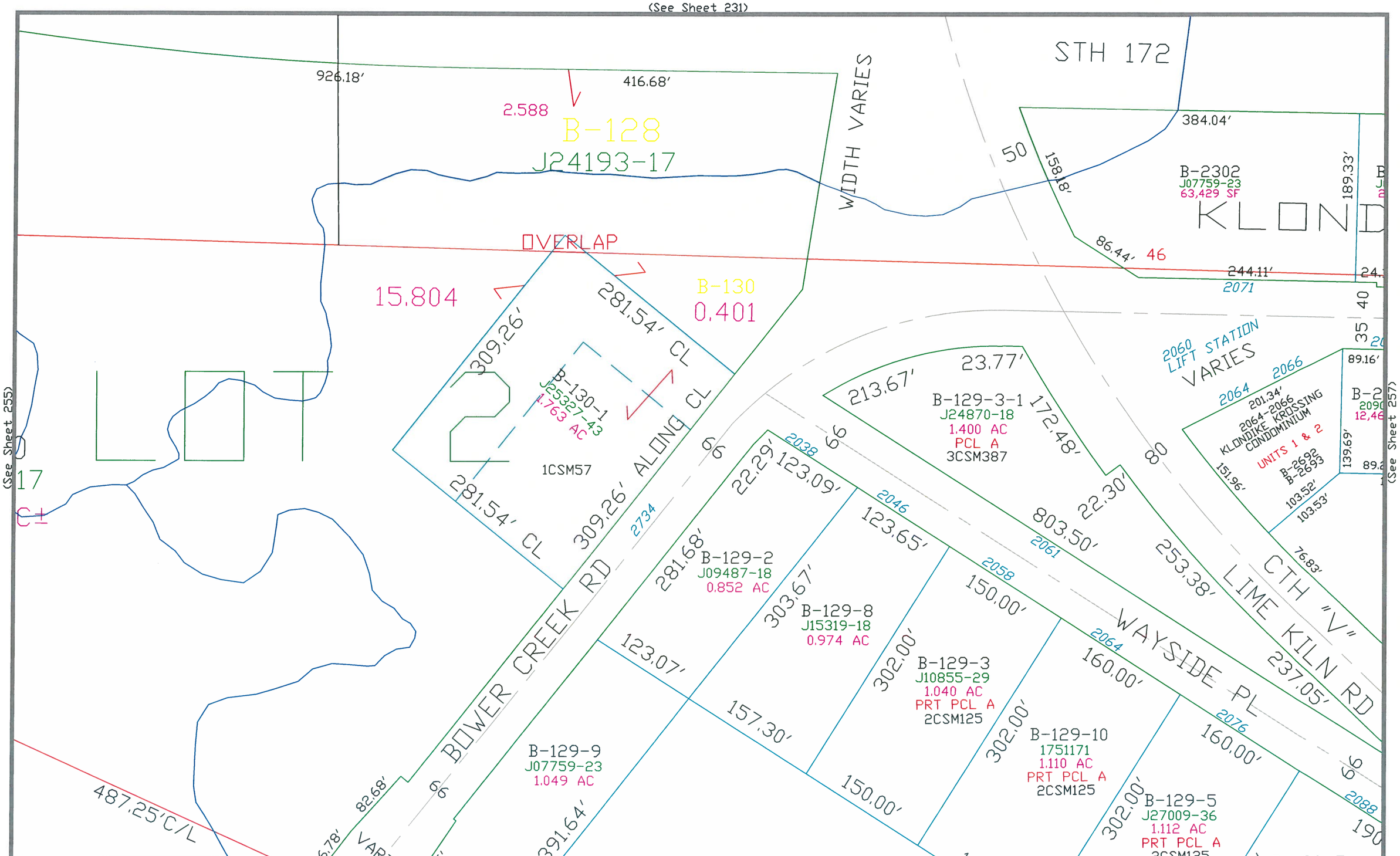

This is a compilation of records and data located in various county offices and is to be used for reference purposes only. The map is controlled by the field measurements between the corners of the Public Land Survey System and the parcels are mapped from available records which may not precisely fit field conditions. Brown County is not responsible for any inaccuracies.

This map was created by the Brown County Survey Department with funding provided by the Village of Bellevue, Brown County and the Wisconsin Land Information Program.

Scale 1" = 100'

0 100

Village of Bellevue

Brown County Plot Date: 5/28/2021

RPL Office Drafter: T LESLIE

256

(See Sheet 232)

STH 172

KLONDIKE KROSSING 1ST ADDN

KLONDIKE RD

GARDEN GROVE LN

LIME KILN RD
CTH V

B-2303 J07759-23 23,218 SF
B-2304 J07759-23 18,502 SF
B-2305 J07759-23 18,524 SF
B-2306 J07759-23 23,432 SF
B-2307 J07759-23 23,468 SF
B-2308 J07759-23 18,604 SF
B-2309 J07759-23 18,627 SF
B-2310 J07759-23 23,561 SF
B-2311 J07759-23 17,869 SF
B-118-1 J03568-12 0.453 AC
B-117-1 J15696-40 0.718 AC PCL 1 4CSM441
B-117-2 1611276 1.037 AC

B-2236 2090296 12,460 SF
B-2235 2090296 12,649 SF
B-2234 2090296 12,649 SF
B-2233 2090296 12,649 SF
B-2232 2090296 12,649 SF
B-2231 2090296 12,649 SF
B-2230 2090296 12,649 SF
B-2229 2090296 12,649 SF
B-2228 2090296 12,649 SF
B-2227 2090296 12,649 SF
B-2226 2090296 12,649 SF
B-2225 2090296 12,649 SF
B-2224 2090296 12,649 SF
B-2223 2090296 12,649 SF
B-2222 2090296 12,649 SF
B-2221 2090296 16,534 SF

B-2238 2090296 52,675 SF
B-2239 2090296 17,627 SF
B-2240 2090296 14,497 SF
B-2241 2090296 13,110 SF
B-2242 2090296 13,110 SF
B-2243 2090296 13,110 SF
B-2244 2090296 13,110 SF
B-2245 2090296 13,110 SF
B-2246 2090296 13,110 SF
B-2247 2090296 13,110 SF
B-2248 2090296 13,110 SF
B-2249 2090296 13,110 SF
B-2250 2090296 13,110 SF
B-2251 2090296 16,011 SF

B-2207 2090296 17,144 SF
B-2208 2090296 11,457 SF
B-2209 2090296 14,916 SF
B-2210 2090296 22,336 SF
B-2211 2090296 20,204 SF
B-2212 2090296 16,175 SF
B-2213 2090296 16,975 SF
B-2214 2090296 29,562 SF
B-2215 2090296 23,116 SF
B-2216 2090296 19,691 SF
B-132-3 J13498-03 1.126 AC

(See Sheet 256)
(See Sheet 258)
(See Sheet 281)

This is a compilation of records and data located in various county offices and is to be used for reference purposes only. The map is controlled by the field measurements between the corners of the Public Land Survey System and the parcels are mapped from available records which may not precisely fit field conditions. Brown County is not responsible for any inaccuracies.

This map was created by the Brown County Survey Department with funding provided by the Village of Bellevue, Brown County and the Wisconsin Land Information Program.

Scale 1" = 100'
0 100

Village of Bellevue 257

Brown County Plot Date: 4/20/05
RPL Office Drafter: T LESLIE

(See Sheet 233)

KLONDIKE RD

VARIES

B-119
2137660
11,000 SF
LOT 1
48CSM243

B-119-1
2137660
11,000 SF
LOT 2
48CSM243

B-119-2
2137660
28,701 SF
LOT 3
48CSM243

2204-2206
KLONDIKE
CONDOMINIUM
B-2527
B-2528
UNITS 1 & 2

B-2219
2090296
12,475 SF

B-2218
2090296
17,070 SF

B-2217
2090296
21,964 SF

B-2216
2090296
19,691 SF

B-2221
090296
534 SF

B-2251
90296
011 SF

B-2786
2894527
10,730 SF

B-2787
2894527
7,077 SF

B-2788
2894527
7,103 SF

B-2789
2894527
7,355 SF

B-2790
2894527
7,003 SF

B-2791
2894527
6,078 SF

B-2792
2894527
9,687 SF

B-2793
2894527
7,831 SF

B-2794
2894527
7,542 SF

B-2795
2894527
8,213 SF

B-2796
2894527
5,463 SF

B-2797
2894527
6,195 SF

B-2798
2894527
7,147 SF

B-2799
2894527
7,084 SF

B-2800
2894527
6,119 SF

B-2801
2894527
5,958 SF

B-2802
2894527
8,976 SF

B-2803
2894527
7,515 SF

B-2804
2894527
9,022 SF

B-2805
2894527
9,022 SF

B-2806
2894527
24,709 SF
OUTLOT 1

CASTAWAY CT

B-131

(See Sheet 257)

(See Sheet 259)

(See Sheet 282)

This is a compilation of records and data located in various county offices and is to be used for reference purposes only. The map is controlled by the field measurements between the corners of the Public Land Survey System and the parcels are mapped from available records which may not precisely fit field conditions. Brown County is not responsible for any inaccuracies.

This map was created by the Brown County Survey Department with funding provided by the Village of Bellevue, Brown County and the Wisconsin Land Information Program.

Scale 1" = 100'

0 100

Village of Bellevue 258

Brown County Plot Date: 3/16/2020
RPL Office Drafter: C MILLER

(See Sheet 234)

STH 172

IH-43

(See Sheet 258)

74.77' R

40

KLONDIKE ROAD

1451.03'

40

4'

(See Sheet 260)

(See Sheet 283)

This is a compilation of records and data located in various county offices and is to be used for reference purposes only. The map is controlled by the field measurements between the corners of the Public Land Survey System and the parcels are mapped from available records which may not precisely fit field conditions. Brown County is not responsible for any inaccuracies.

This map was created by the Brown County Survey Department with funding provided by Bellevue, Brown County and the Wisconsin Land Information Program.

Scale 1" = 100'

0 100

Village of Bellevue 259

Brown County Plot Date: 3/3/2004

RPL Office Drafter: P. Ford

(See Sheet 235)

B-148
1623147
3.886 AC

39.95'
140.00'
283.41'
307.85'
54.96'
140.00'

B-141-3
1623147
1.239 AC

J5255-7

2505
2521
49.5
KLONDIKE

J5255-7
330.72'
264.20'

B-154
272925
1.725 A

86.30'

I-43

45.00'
237.73'
613.34'
B-149
383.70'
J23369-27
120.81'
116.76'
84.50'
50
KLONDIKE RD
237.73'
2445
WIDTH VARIES
WIDTH VARIES

RD

(See Sheet 259)
(See Sheet 261)
(See Sheet 284)

This is a compilation of records and data located in various county offices and is to be used for reference purposes only. The map is controlled by the field measurements between the corners of the Public Land Survey System and the parcels are mapped from available records which may not precisely fit field conditions. Brown County is not responsible for any inaccuracies.

This map was created by the Brown County Survey Department with funding provided by the Village of Bellevue, Brown County and the Wisconsin Land Information Program.

Scale 1" = 100'
0 100

Village of Bellevue

Brown County Plot Date: 1/4/2016
RPL Office Drafter: T LESLIE

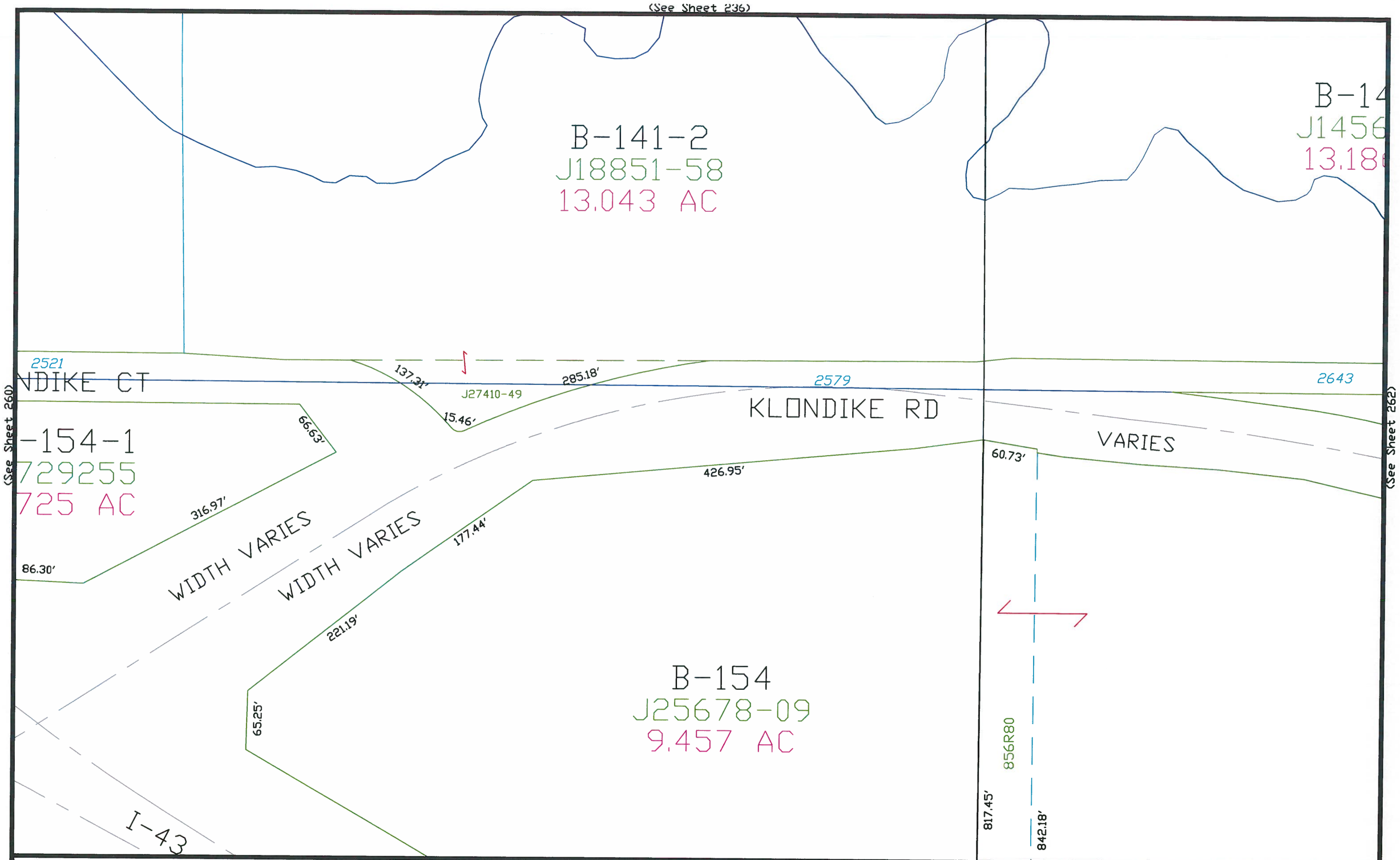

This is a compilation of records and data located in various county offices and is to be used for reference purposes only. The map is controlled by the field measurements between the corners of the Public Land Survey System and the parcels are mapped from available records which may not precisely fit field conditions. Brown County is not responsible for any inaccuracies.

This map was created by the Brown County Survey Department with funding provided by the Village of Bellevue, Brown County and the Wisconsin Land Information Program.

Scale 1" = 100'
0 100

Village of Bellevue
Brown County Plot Date: 1/4/2016
RPL Office Drafter: T LESLIE

261

(See Sheet 237)

-142-1
4563-44
.186 AC

B-379-1
J12441-14
80,448 SF
1

140.19'
312.53'
150.00'
26.55'
55.00'
42.57'
36.40'
146.64'
29.66'
224.96'
10.00'
87.73'

2705
2700
2713
2710
2736

WOODLAND HILLS CT

29
30

BEL-MEADOW PARK
B-171-2
588R95
2.008 AC

B-379-30
1680700
26,293 SF
275.65'

B-379-29
J18114-31
29,918 SF
314.58'

356.49'

B-379-28

1.874 AC
14.59'
88.34'
88.33'

KLONDIKE RD
WIDTH VARIES
WIDTH VARIES
WIDTH VARIES

43

14.82'
153.37'
B-171-2
0.134
296.94'
411.55'
287.80'

B-153-2
821R580
0.720 AC

95.51'
126.44'
170.58'

VARIES
2654

B-153-1
856R233
33.140 AC

422.24'
536.68'
837.66'

(See Sheet 261)
(See Sheet 263)
(See Sheet 286)

This is a compilation of records and data located in various county offices and is to be used for reference purposes only. The map is controlled by the field measurements between the corners of the Public Land Survey System and the parcels are mapped from available records which may not precisely fit field conditions. Brown County is not responsible for any inaccuracies.

This map was created by the Brown County Survey Department with funding provided by the Village of Bellevue, Brown County and the Wisconsin Land Information Program.

Scale 1" = 100'
0 100

Village of Bellevue
Brown County Plot Date: 1/27/2025
RPL Office Drafter: C MILLER

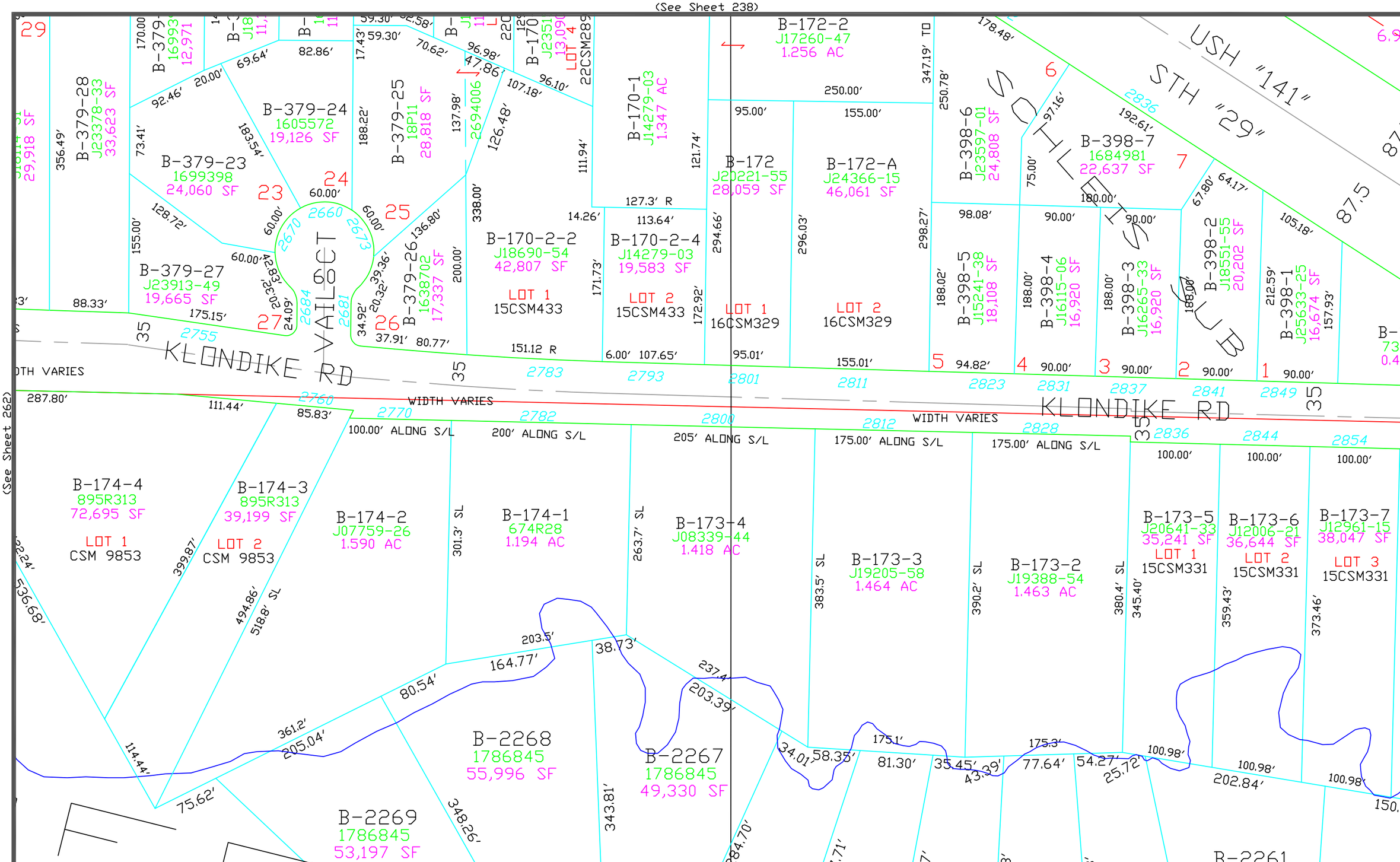

This is a compilation of records and data located in various county offices and is to be used for reference purposes only. The map is controlled by the field measurements between the corners of the Public Land Survey System and the parcels are mapped from available records which may not precisely fit field conditions. Brown County is not responsible for any inaccuracies.

This map was created by the Brown County Survey Department with funding provided by the Village of Bellevue, Brown County and the Wisconsin Land Information Program.

Scale 1" = 100'

0 100

Village of Bellevue

Brown County Plot Date: 1/27/2025

RPL Office Drafter: C MILLER

263

(See Sheet 239)

(See Sheet 263)

(See Sheet 265)

(See Sheet 288)

B-182
J23215-01
14,615 AC

B-1303
1725516
17,827 SF

B-1304
1690414
18,506 SF

B-1305
J24096-28
17,751 SF

B-1306
J24096-28
16,771 SF

B-1307
J24096-28
15,787 SF

B-1308
J24096-28
14,804 SF

B-1309
J24096-28
13,821 SF

B-1310
1725519
13,042 SF

B-1311
J26298-13
17,103 SF

B-1312
J26298-13
16,776

B-1313
J24096-28
16,702 SF

B-1314
J24096-28
16,166 SF

B-1315
1713402
14,902 SF

B-1316
J24096-28
14,281 SF

B-1317
1714569
14,432 SF

B-1318
J24096-28
18,377 SF

B-1319
1664557
17,382 SF

B-1117
J25420-06
16,954 SF

B-1325
J26298-15
15,018 SF

B-1326
J26298-15
13,225 SF

B-1332
J23029-39
16,704

B-1333
J23029-39
18,856 SF

B-1334
J23029-39
18,620 SF

B-1335
J23029-39
18,372 SF

B-1336

B-369-31
1588011
13,500 SF

B-369-30
1688532
13,500 SF

B-369-29
1610876
13,500 SF

B-369-28
1635277
13,500 SF

B-369-27
1630214
13,500 SF

B-369-2F
1599507
13,988 SF

B-172-3
735R549
0.453 AC

B-173-7
J12961-15
38,047 SF
LOT 3
15CSM331

B-173-8
J20033-27
36,655 SF
LOT 4
15CSM331

B-173-1
J11634-37
1.222 AC

B-372-1
J26237-53
74,041 SF

B-372-2
J16649-45
45,944 SF

B-372-3
J20461-01
42,534 SF

B-372-4
J21387-13
49,251 SF

B-372-5
J16792-15
33,492 SF

J16605-18

J16605-19

J16605-19

KLONDIKE RD

GEMINI RD

NICHOLAS DR

USH "141"
STH "29"

MEACHAM ST

FOX VALLEY

NORTH ADD

ASH AVE

This is a compilation of records and data located in various county offices and is to be used for reference purposes only. The map is controlled by the field measurements between the corners of the Public Land Survey System and the parcels are mapped from available records which may not precisely fit field conditions. Brown County is not responsible for any inaccuracies.

This map was created by the Brown County Survey Department with funding provided by the Village of Bellevue, Brown County and the Wisconsin Land Information Program.

Scale 1" = 100'

0 100

Village of Bellevue 264

Brown County Plot Date: 3/16/2023
RPL Office Drafter: T LESLIE

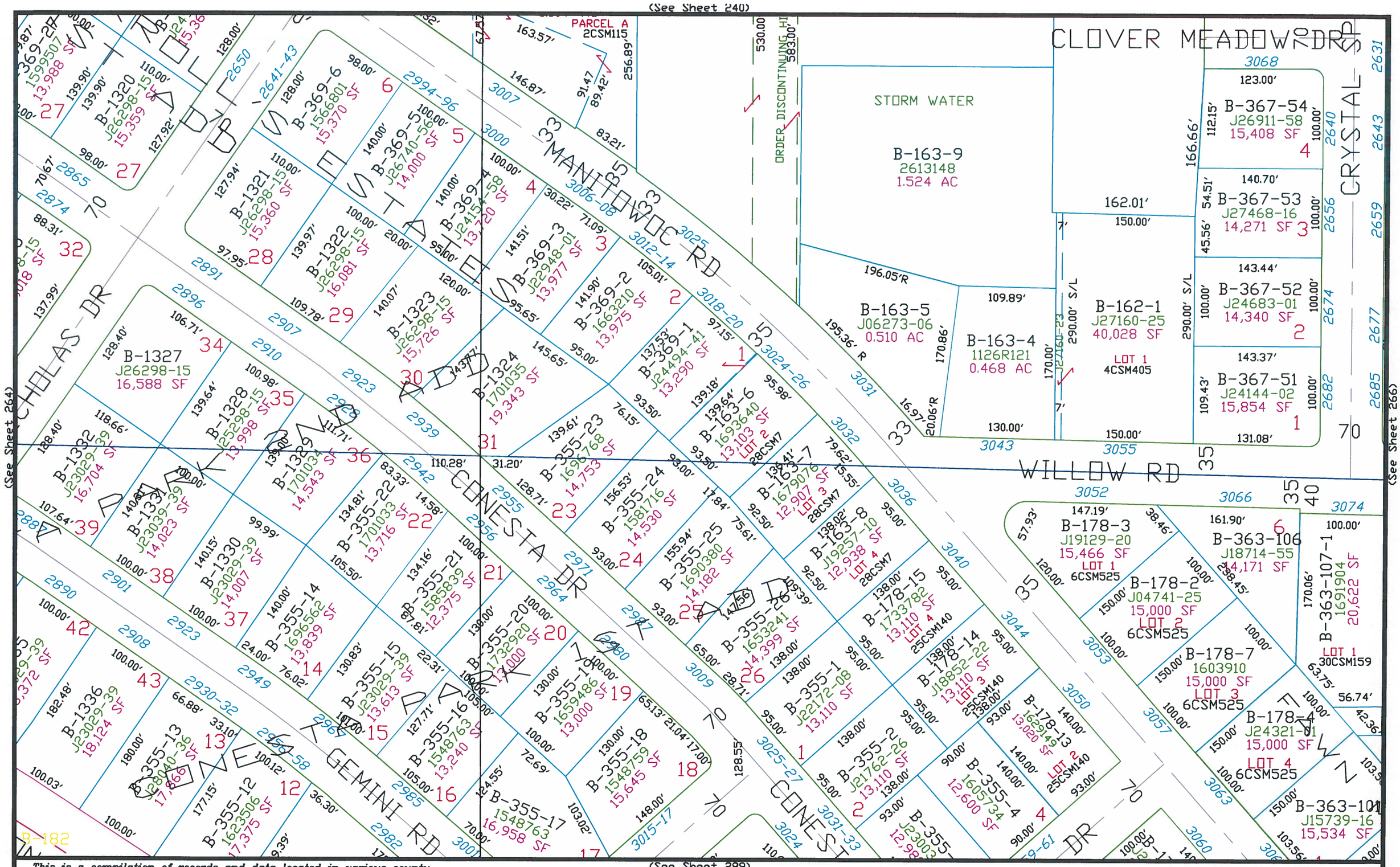

This is a compilation of records and data located in various county offices and is to be used for reference purposes only. The map is controlled by the field measurements between the corners of the Public Land Survey System and the parcels are mapped from available records which may not precisely fit field conditions. Brown County is not responsible for any inaccuracies.

This map was created by the Brown County Survey Department with funding provided by the Village of Bellevue, Brown County and the Wisconsin Land Information Program.

Scale 1" = 100'

0 100

Village of Bellevue

Brown County Plot Date: 7/19/12

RPL Office Drafter: D PHELPS

265

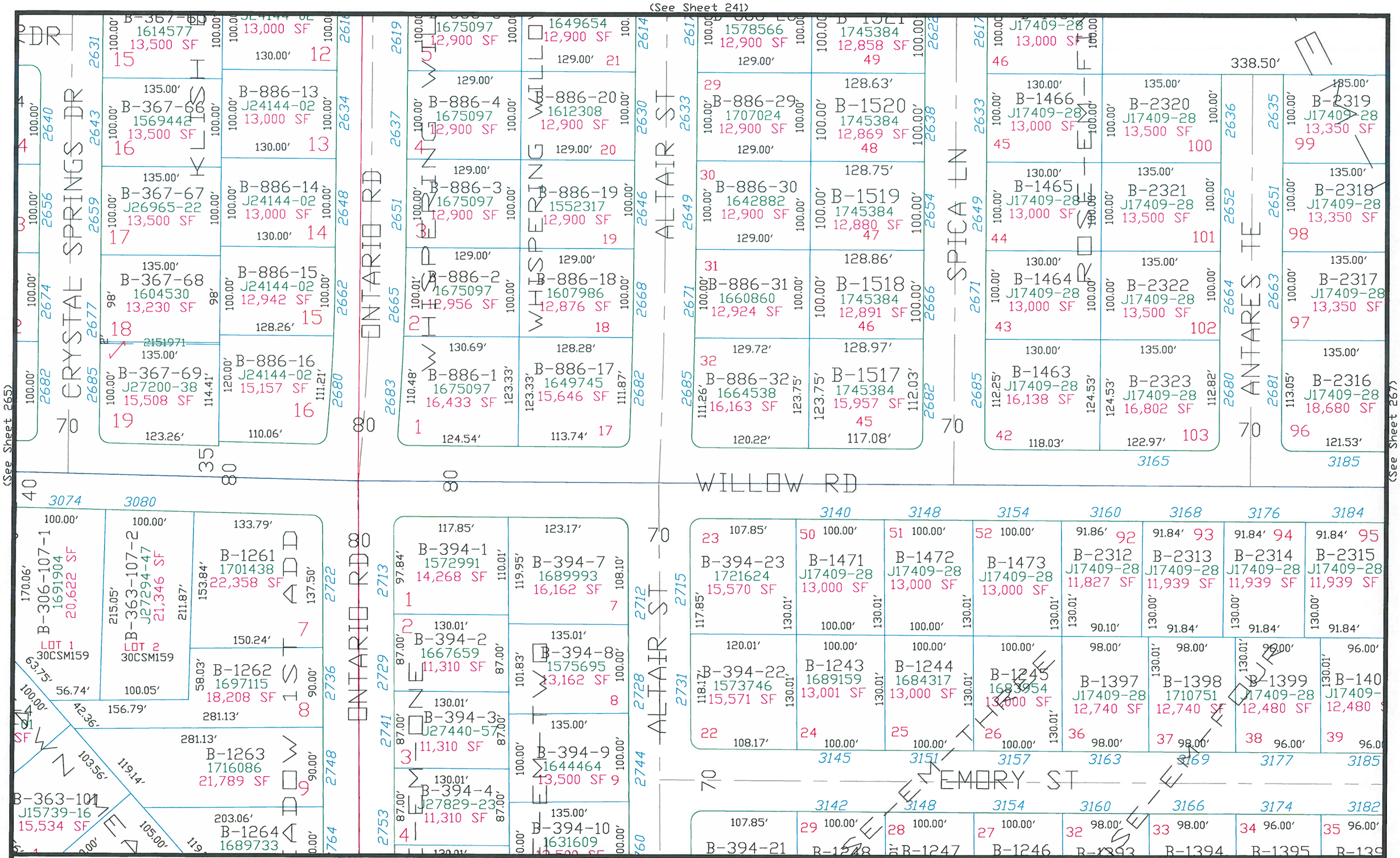

This is a compilation of records and data located in various county offices and is to be used for reference purposes only. The map is controlled by the field measurements between the corners of the Public Land Survey System and the parcels are mapped from available records which may not precisely fit field conditions. Brown County is not responsible for any inaccuracies.

This map was created by the Brown County Survey Department with funding provided by the Village of Bellevue, Brown County and the Wisconsin Land Information Program.

Scale 1" = 100'

0 100

Village of Bellevue

Brown County Plot Date: 4/20/05

RPL Office Drafter: T LESLIE

266

(See Sheet 242)

B-2646
2832625
13,350 SF

110,810 SF

B-2319
J17409-28
13,350 SF

B-2318
J17409-28
13,350 SF

B-2317
J17409-28
13,350 SF

B-2316
J17409-28
18,680 SF

B-2879
2955083
110,077 SF

OUTLOT 3

DEDICATED TO VILLAGE

B-2645 2832625 11,710 SF
B-2644 2832625 11,687 SF
B-2643 2832625 11,687 SF
B-2642 2832625 11,688 SF
B-2641 2832625 11,688 SF
B-2640 2832625 11,688 SF
B-2639 2832625 11,688 SF
B-2638 2832625 11,688 SF

B-2862
2955083
12,489 SF

B-2861
2955083
13,979 SF

B-2860
2955083
16,543 SF

B-2859
2955083
16,782 SF

B-2858
2955083
12,635 SF

B-2857
2955083
17,730 SF

B-2873
2955083
22,176 SF

B-2874
2955083
22,777 SF

B-2875
2955083
20,266 SF

B-2876
2955083
14,923 SF

B-2877
2955083
17,971 SF

44,311 SF
OUTLOT 2
58CSM111

OUTLOT 1

B-2878
2955083
162,099 SF

WILLOW GROVE DR

WILLOW RD

B-2315
J17409-28
11,939 SF

B-1400
J17409-28
12,480 SF

B-1396

B-3153 3112093 12,819 SF
B-3154 3112093 11,400 SF
B-3155 3112093 11,400 SF
B-3156 3112093 11,377 SF
B-3157 3112093 11,377 SF
B-3158 3112093 11,400 SF
B-3159 3112093 11,400 SF

(See Sheet 266)
(See Sheet 268)
(See Sheet 291)

This is a compilation of records and data located in various county offices and is to be used for reference purposes only. The map is controlled by the field measurements between the corners of the Public Land Survey System and the parcels are mapped from available records which may not precisely fit field conditions. Brown County is not responsible for any inaccuracies.

This map was created by the Brown County Survey Department with funding provided by the Village of Bellevue, Brown County and the Wisconsin Land Information Program.

Scale 1" = 100'

Village of Bellevue 267

Brown County Plot Date: 12/2/2025
RPL Office Drafter: T LESLIE

(See Sheet 243)

LIBRA CT

ORION TR

WILLOW RD

S. HURON RD

VARIES CTH "EA"

VARIES

B-2695
2884919
120,747 SF

B-2694
2884919
74,101 SF

B-2731
2884919
139,807 SF

B-2727 2884919 23,863 SF
B-2728 2884919 23,092 SF
B-2729 2884919 16,598 SF
B-2730 2884919 16,904 SF
B-2732 2884919 14,623 SF
B-2733 2884919 11,061 SF
B-2734 2884919 10,958 SF
B-2735 2884919 10,601 SF
B-2736 2884919 10,247 SF
B-2737 2884919 14,742 SF
B-2738 2884919 23,674 SF
B-2739 2884919 13,864 SF
B-2774 2884919 10,218 SF
B-2775 2884919 8,009 SF
OUTLOT 1 2884919
OUTLOT 2 2884919

(See Sheet 267)
(See Sheet 269)
(See Sheet 292)

This is a compilation of records and data located in various county offices and is to be used for reference purposes only. The map is controlled by the field measurements between the corners of the Public Land Survey System and the parcels are mapped from available records which may not precisely fit field conditions. Brown County is not responsible for any inaccuracies.

This map was created by the Brown County Survey Department with funding provided by the Village of Bellevue, Brown County and the Wisconsin Land Information Program.

Scale 1" = 100'

Village of Bellevue 268

Brown County Plot Date: 12/16/2019
RPL Office Drafter: C MILLER

(See Sheet 244)

940.23'

36.50'

43.92'

70

80

36.22'

232.58'

12.36'

B-186-2
J18158-30
134,108 SF

422.47'

431.00'

LOT 1
52CSM357

LORD'S WAY

ERIE RD

2673

529.98'

B-186-1
1889395
19.275 AC

932.43'

270.89'

(See Sheet 268)

(See Sheet 270)

33

40

40

WILLOW RD

24.75

35

3412

35

3434

24.75

24.75

33

220.00'

B-208-1
J10838-46
79,640 SF

362.00'

362.00'

LOT 1
16CSM339

220.00'

660' S/L

B-
JC
4.

(See Sheet 293)

This is a compilation of records and data located in various county offices and is to be used for reference purposes only. The map is controlled by the field measurements between the corners of the Public Land Survey System and the parcels are mapped from available records which may not precisely fit field conditions. Brown County is not responsible for any inaccuracies.

This map was created by the Brown County Survey Department with funding provided by the Village of Bellevue, Brown County and the Wisconsin Land Information Program.

Scale 1" = 100'

0 100

Village of Bellevue

Brown County Plot Date: 7/23/07

RPL Office Drafter: T LESLIE

(See Sheet 245)

B-219-3
1837469
21.745 AC

LOT 2
43CSM9

B-220-3
2734637
218,340 SF

LOT 1
61CSM142

780.00'

2673

763.98'

141.98'

114.69'

159.92'

B-219
J06143-32
4.317 AC

(See Sheet 269)

(See Sheet 271)

3535

40

66

WILLOW RD

33

3542

3552

3584

3602

3605

3615

66

33

40

3622

280.00'

325.98'

325.98'

325.98'

325.98'

B-222-2
J04411-01
4.693 AC

660' S/L

B-222-4
950R144
4.693 AC

660' S/L

B-222-1
1720751
4.693 AC

660' S/L

B-222-3
J09623-11
4.693 AC

660' S/L

B-221-3
J11987-44
4.693 AC

(See Sheet 294)

This is a compilation of records and data located in various county offices and is to be used for reference purposes only. The map is controlled by the field measurements between the corners of the Public Land Survey System and the parcels are mapped from available records which may not precisely fit field conditions. Brown County is not responsible for any inaccuracies.

This map was created by the Brown County Survey Department with funding provided by the Village of Bellevue, Brown County and the Wisconsin Land Information Program.

Scale 1" = 100'
0 100

Village of Bellevue 270

Brown County Plot Date: 4/12/2016
RPL Office Drafter: R DUCKART

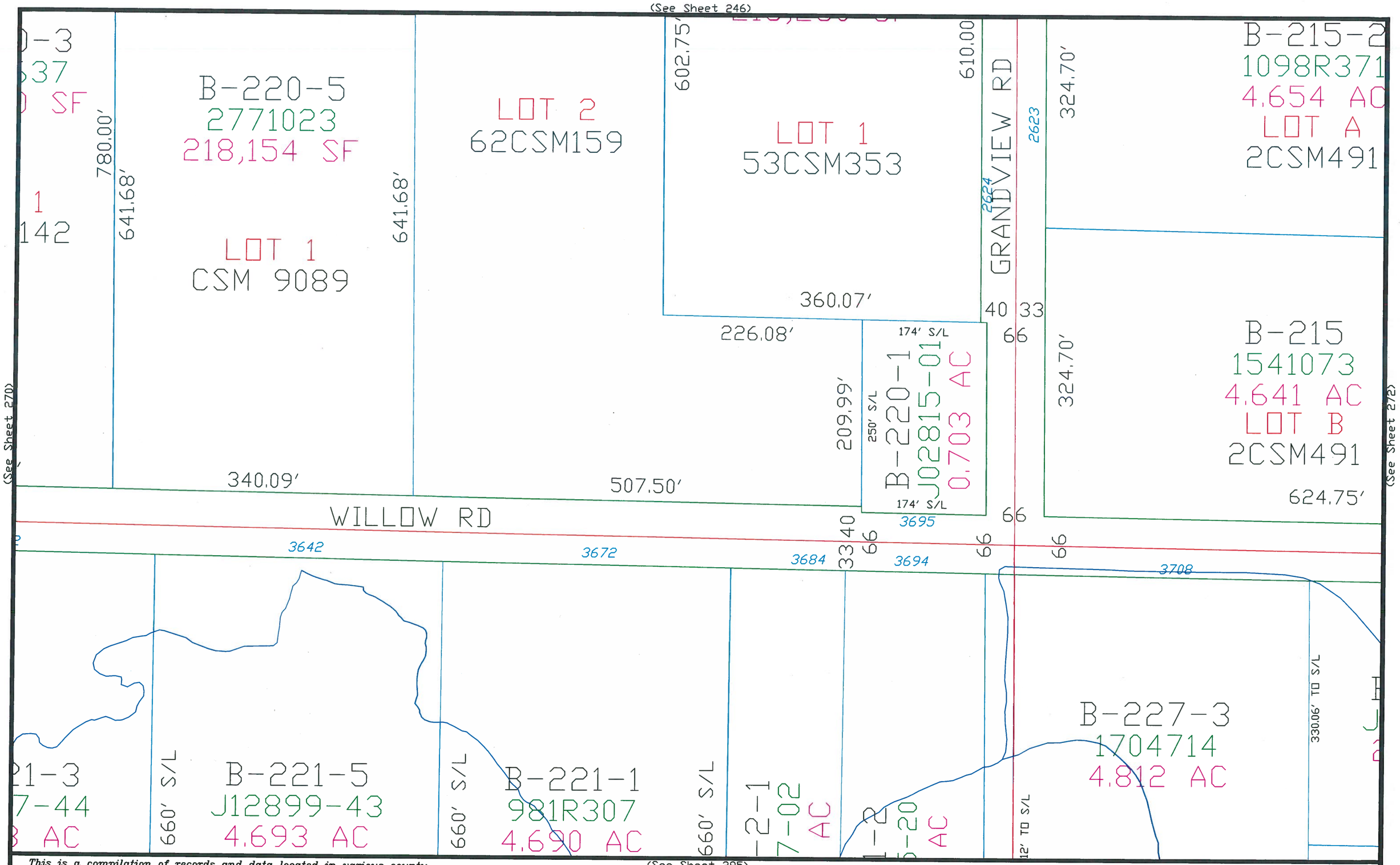

This is a compilation of records and data located in various county offices and is to be used for reference purposes only. The map is controlled by the field measurements between the corners of the Public Land Survey System and the parcels are mapped from available records which may not precisely fit field conditions. Brown County is not responsible for any inaccuracies.

This map was created by the Brown County Survey Department with funding provided by the Village of Bellevue, Brown County and the Wisconsin Land Information Program.

Scale 1" = 100'

0 100

Village of Bellevue

Brown County Plot Date: 8/5/2019

RPL Office Drafter: C MILLER

271

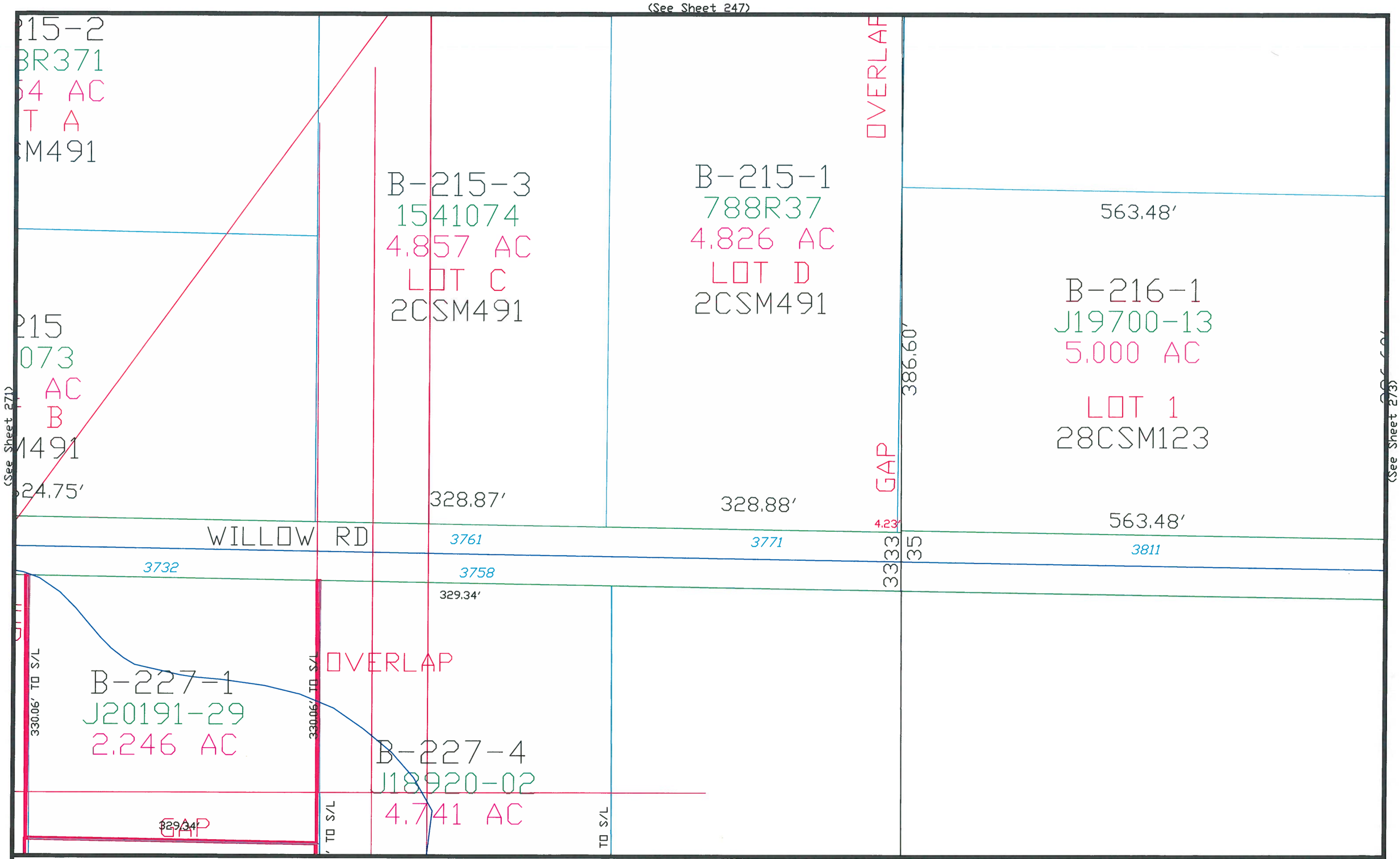

This is a compilation of records and data located in various county offices and is to be used for reference purposes only. The map is controlled by the field measurements between the corners of the Public Land Survey System and the parcels are mapped from available records which may not precisely fit field conditions. Brown County is not responsible for any inaccuracies.

This map was created by the Brown County Survey Department with funding provided by Bellevue, Brown County and the Wisconsin Land Information Program.

Scale 1" = 100'

0 100

Village of Bellevue 272

Brown County Plot Date: 3/3/2004

RPL Office Drafter: P. Ford

(See Sheet 248)

(See Sheet 272)

386.60'

35

3333

WILLOW RD

66

(See Eaton)

(See Sheet 297)

This is a compilation of records and data located in various county offices and is to be used for reference purposes only. The map is controlled by the field measurements between the corners of the Public Land Survey System and the parcels are mapped from available records which may not precisely fit field conditions. Brown County is not responsible for any inaccuracies.

This map was created by the Brown County Survey Department with funding provided by Bellevue, Brown County and the Wisconsin Land Information Program.

Scale 1" = 100'

0 100

Village of Bellevue 273

Brown County Plot Date: 3/3/2004

RPL Office Drafter: P. Ford

(See Sheet 250)

384.0

160.' ±

B-306
1758147
61.915 AC ±

1777.90'

(See Allouez 19-8)

(See Sheet 275)

(See Allouez 19-9)

This is a compilation of records and data located in various county offices and is to be used for reference purposes only. The map is controlled by the field measurements between the corners of the Public Land Survey System and the parcels are mapped from available records which may not precisely fit field conditions. Brown County is not responsible for any inaccuracies.

This map was created by the Brown County Survey Department with funding provided by Bellevue, Brown County and the Wisconsin Land Information Program.

Scale 1" = 100'
0 100

Village of Bellevue 274

Brown County Plot Date: 3/3/2004
RPL Office Drafter: P. Ford

(See Sheet 251)

(See Sheet 274)

(See Sheet 276)

3583.16'

144.62'

65'±

498.74'

455.74'

3683.24' ±

(See Sheet 299)

This is a compilation of records and data located in various county offices and is to be used for reference purposes only. The map is controlled by the field measurements between the corners of the Public Land Survey System and the parcels are mapped from available records which may not precisely fit field conditions. Brown County is not responsible for any inaccuracies.

This map was created by the Brown County Survey Department with funding provided by Bellevue, Brown County and the Wisconsin Land Information Program.

Scale 1" = 100'

0 100

Village of Bellevue 275

Brown County Plot Date: 3/3/2004

RPL Office Drafter: P. Ford

(See Sheet 252)

925.78'

450.00'

776.18'

1501.08'

B-301-1
1594880
9.840 AC

(See Sheet 275)

(See Sheet 277)

1625.94'

1225.36'

1164.27'

30'±

382.97'

45'±

377.47'

30'±

R

(See Sheet 300)

This is a compilation of records and data located in various county offices and is to be used for reference purposes only. The map is controlled by the field measurements between the corners of the Public Land Survey System and the parcels are mapped from available records which may not precisely fit field conditions. Brown County is not responsible for any inaccuracies.

This map was created by the Brown County Survey Department with funding provided by the Village of Bellevue, Brown County and the Wisconsin Land Information Program.

Scale 1" = 100'
0 100

Village of Bellevue 276

Brown County Plot Date: 5/23/2018
RPL Office Drafter: T LESLIE

(See Sheet 253)

114.89'R

776.18'

1138.41'

591.98'

2801

756.53'

822.38'

B-31
174308
7.355 A

225.00'

383.08'R

B-301
J12748-30
80,963 SF
LOT 1
39CSM270
383.08'R

388.09'

225.25'

2890

54.27'

30'±

40'±

463.86'

225.37'

2918

MONROE RD

STH "GV"

(See Sheet 276)

(See Sheet 278)

(See Sheet 301)

This is a compilation of records and data located in various county offices and is to be used for reference purposes only. The map is controlled by the field measurements between the corners of the Public Land Survey System and the parcels are mapped from available records which may not precisely fit field conditions. Brown County is not responsible for any inaccuracies.

This map was created by the Brown County Survey Department with funding provided by the Village of Bellevue, Brown County and the Wisconsin Land Information Program.

Scale 1" = 100'

0 100

Village of Bellevue 277

Brown County Plot Date: 5/23/2018

RPL Office Drafter: T LESLIE

(See Sheet 254)

822.38'

B-315-1
174308.0
355 AC

408.64'

38'

1977.41'

450.00'

(See Sheet 277)

(See Sheet 279)

This is a compilation of records and data located in various county offices and is to be used for reference purposes only. The map is controlled by the field measurements between the corners of the Public Land Survey System and the parcels are mapped from available records which may not precisely fit field conditions. Brown County is not responsible for any inaccuracies.

(See Sheet 302)

This map was created by the Brown County Survey Department with funding provided by the Village of Bellevue, Brown County and the Wisconsin Land Information Program.

Scale 1" = 100'

0 100

Village of Bellevue 278

Brown County Plot Date: 9/3/14
RPL Office Drafter: D PHELPS

(See Sheet 255)

(See Sheet 278)

2678822

42.25'

350.00'

61.04'

450.00'

485.46'

B-314
1716194
4.642 AC

445.00'C/L

(See Sheet 280)

B-314-1
J08256-03
54.437 AC

66
33
35
2909
153.60'
33
35
33
40

(See Sheet 303)

This is a compilation of records and data located in various county offices and is to be used for reference purposes only. The map is controlled by the field measurements between the corners of the Public Land Survey System and the parcels are mapped from available records which may not precisely fit field conditions. Brown County is not responsible for any inaccuracies.

This map was created by the Brown County Survey Department with funding provided by the Village of Bellevue, Brown County and the Wisconsin Land Information Program.

Scale 1" = 100'
0 100

Village of Bellevue

Brown County Plot Date: 4/7/2017
RPL Office Drafter: T LESLIE

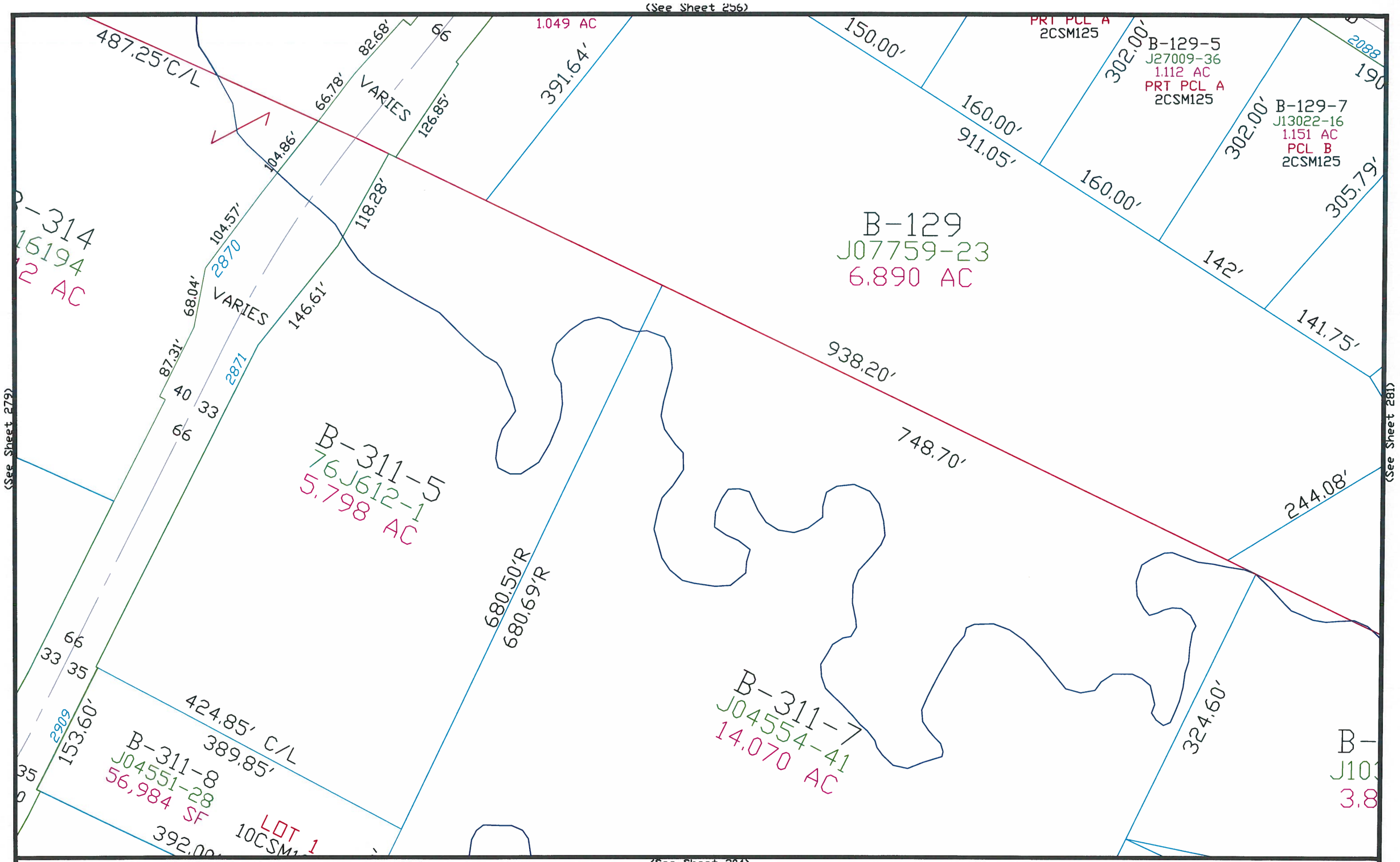

This is a compilation of records and data located in various county offices and is to be used for reference purposes only. The map is controlled by the field measurements between the corners of the Public Land Survey System and the parcels are mapped from available records which may not precisely fit field conditions. Brown County is not responsible for any inaccuracies.

This map was created by the Brown County Survey Department with funding provided by the Village of Bellevue, Brown County and the Wisconsin Land Information Program.

Scale 1" = 100'

0 100

Village of Bellevue

Brown County Plot Date: 4/7/2017

RPL Office Drafter: T LESLIE

280

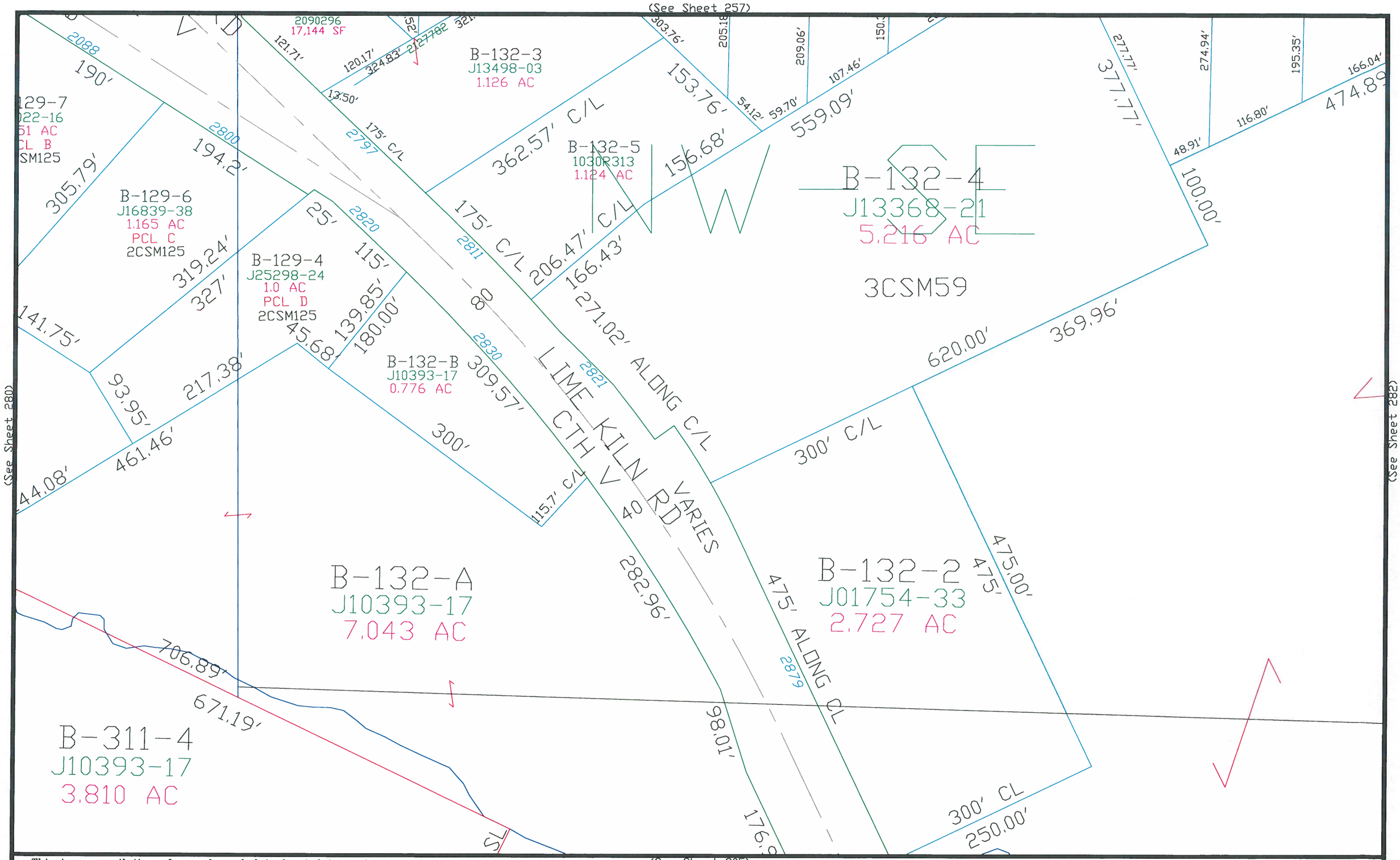

This is a compilation of records and data located in various county offices and is to be used for reference purposes only. The map is controlled by the field measurements between the corners of the Public Land Survey System and the parcels are mapped from available records which may not precisely fit field conditions. Brown County is not responsible for any inaccuracies.

This map was created by the Brown County Survey Department with funding provided by the Village of Bellevue, Brown County and the Wisconsin Land Information Program.

Scale 1" = 100'

0 100

Village of Bellevue 281

Brown County Plot Date: 4/19/05

RPL Office Drafter: T LESLIE

(See Sheet 258)

166.04'
474.89'

B-131
1650189
24.88 AC

LOT 1
49CSM224

NE

1101.77'

92 SF 27
93 SF 27
94 SF 27
95 SF 27
96 SF 27
64.79'
56.16'
44.31'
43.97'
19.86'
48.53'
48.01'

THE CLUB

B-2807
2894527
258,978 SF
OUTLOT 2

1183.84'

(See Sheet 281)

159.89'
245.00'
355.12'
515.00'
89.94'
370.06'
460.12'
164.62'
137.26'
79.93'
181.50'
190.00'
476.67
476.67

PONDEROSA COUNTY PLAT

(See Sheet 306)

(See Sheet 283)

This is a compilation of records and data located in various county offices and is to be used for reference purposes only. The map is controlled by the field measurements between the corners of the Public Land Survey System and the parcels are mapped from available records which may not precisely fit field conditions. Brown County is not responsible for any inaccuracies.

This map was created by the Brown County Survey Department with funding provided by the Village of Bellevue, Brown County and the Wisconsin Land Information Program.

Scale 1" = 100'
0 100

Village of Bellevue
Brown County Plot Date: 3/16/2020
RPL Office Drafter: C MILLER

(See Sheet 259)

1183.84'

NW — SW

(See Sheet 282)

(See Sheet 284)

(See Sheet 307)

This is a compilation of records and data located in various county offices and is to be used for reference purposes only. The map is controlled by the field measurements between the corners of the Public Land Survey System and the parcels are mapped from available records which may not precisely fit field conditions. Brown County is not responsible for any inaccuracies.

This map was created by the Brown County Survey Department with funding provided by Bellevue, Brown County and the Wisconsin Land Information Program.

Scale 1" = 100'

0 100

Village of Bellevue 283

Brown County Plot Date: 3/3/2004

RPL Office Drafter: P. Ford

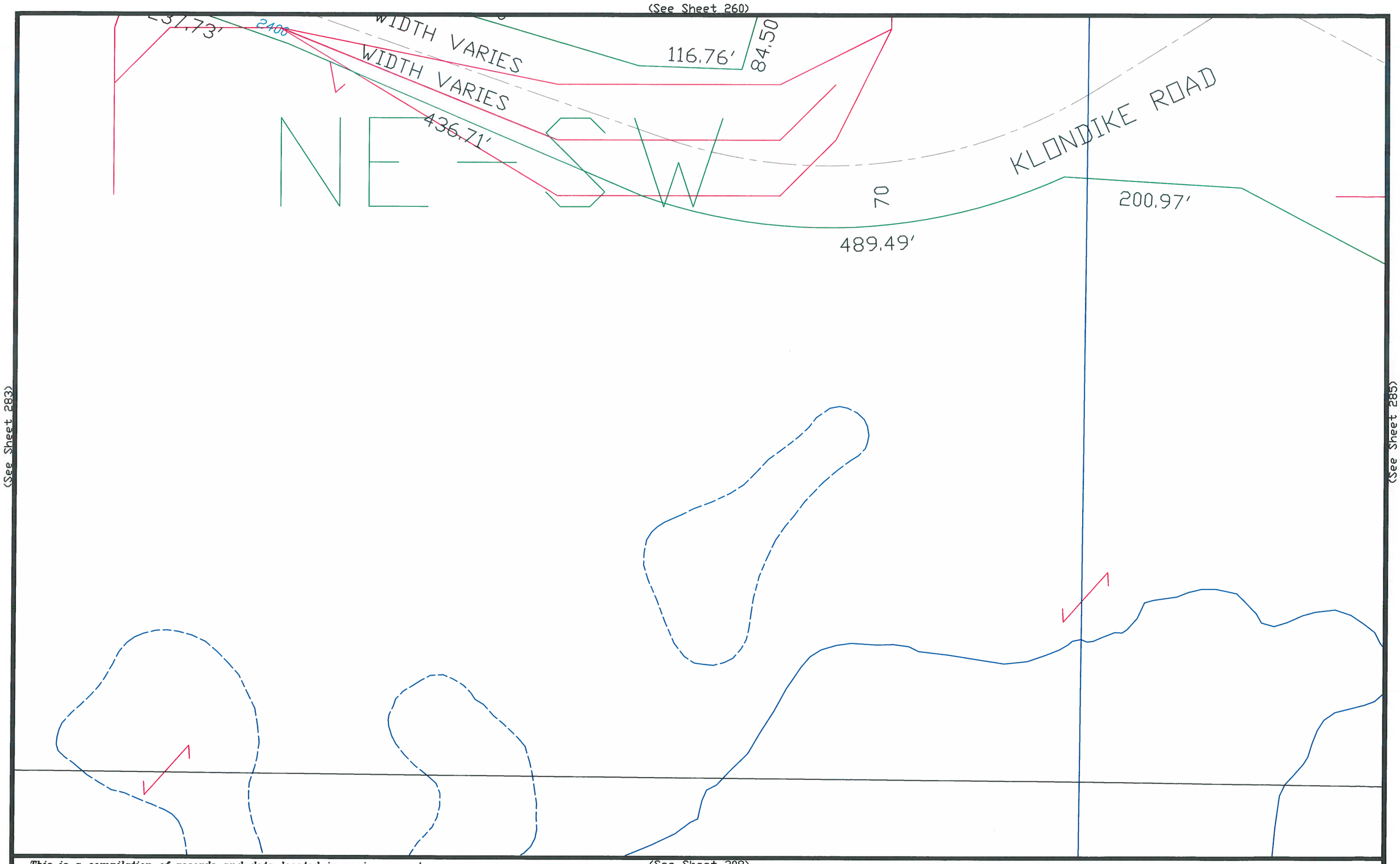

This is a compilation of records and data located in various county offices and is to be used for reference purposes only. The map is controlled by the field measurements between the corners of the Public Land Survey System and the parcels are mapped from available records which may not precisely fit field conditions. Brown County is not responsible for any inaccuracies.

This map was created by the Brown County Survey Department with funding provided by Bellevue, Brown County and the Wisconsin Land Information Program.

Scale 1" = 100'

0 100

Village of Bellevue 284

Brown County Plot Date: 3/3/2004

RPL Office Drafter: P. Ford

(See Sheet 261)

NW SE

954.73'

IH-43

1360.71'

817.4

842.18'

69.02'

67.61'

196.78'

2073453

(See Sheet 284)

(See Sheet 286)

(See Sheet 309)

This is a compilation of records and data located in various county offices and is to be used for reference purposes only. The map is controlled by the field measurements between the corners of the Public Land Survey System and the parcels are mapped from available records which may not precisely fit field conditions. Brown County is not responsible for any inaccuracies.

This map was created by the Brown County Survey Department with funding provided by Bellevue, Brown County and the Wisconsin Land Information Program.

Scale 1" = 100'

0 100

Village of Bellevue 285

Brown County Plot Date: 3/3/2004

RPL Office Drafter: P. Ford

(See Sheet 262)

856R233
33.137 AC

NE-SE

B-2270
1786845
640,399 SF

NW

538.71'

722.15'

171.99'

B-2275
1786845
179,685 SF

447.66'

652.05'

IH "43"

(See Sheet 285)

(See Sheet 287)

(See Sheet 310)

This is a compilation of records and data located in various county offices and is to be used for reference purposes only. The map is controlled by the field measurements between the corners of the Public Land Survey System and the parcels are mapped from available records which may not precisely fit field conditions. Brown County is not responsible for any inaccuracies.

This map was created by the Brown County Survey Department with funding provided by the Village of Bellevue, Brown County and the Wisconsin Land Information Program.

Scale 1" = 100'
0 100

Village of Bellevue
Brown County Plot Date: 9/3/04
RPL Office Drafter: T LESLIE

(See Sheet 263)

B-2269
1786845
53,197 SF

49,330 SF

B-2266
1786845
30,088 SF

B-2265
1786845
30,608 SF

B-2264
1786845
31,473 SF

B-2263
1786845
31,935 SF

B-2262
1786845
31,591 SF

B-2261
1786845
43,261 SF

B-226
178684
40,483

B-2271
1786845
19,200 SF

B-2272
1786845
19,200 SF

B-2273
1786845
19,200 SF

B-2274
1786845
23,130 SF

B-2281
1786845
16,989 SF

B-2282
1786845
15,165 SF

B-2283
1786845
15,731 SF

B-2284
1786845
15,771 SF

B-2285
1786845
15,782 SF

B-2286
1786845
15,777 SF

B-2287
1786845
15,765 SF

B-2288
1786845
15,074 SF

B-2280
1786845
14,850 SF

B-2279
1786845
14,850 SF

B-2278
1786845
14,850 SF

B-2555
2515730
14,850 SF

B-2554
2515730
19,667 SF

B-2553
2515730
15,952 SF

B-2552
2515730
15,954 SF

B-2581
2740064
24,089 SF

B-2582
2740064
15,491 SF

B-2583
2740064
14,976 SF

B-2584
2740064
13,765 SF

B-2585
2740064
13,760 SF

B-2586
2740064
13,641 SF

B-2587
2740064
13,258 SF

B-2588
2740064
13,009 SF

B-2589
2740064
13,205 SF

B-2580
2740064
18,867 SF

B-2579
2740064
16,778 SF

B-2578
2740064
13,671 SF

B-2577
2740064
13,422 SF

B-2576
2740064
15,818 SF

B-2575
2740064
15,459 SF

B-2574
2740064
15,243 SF

B-2573
2740064
17,919 SF

B-2572
2740064
15,578 SF

B-2571
2740064
14,523 SF

B-2568
2515730
139,710 SF

CREEKWOOD CI

RODEO DR

LIFT STATION

OUTLOT 2

OUTLOT 3
DEDICATED TO THE PUBLIC

(See Sheet 286)

(See Sheet 288)

(See Sheet 311)

This is a compilation of records and data located in various county offices and is to be used for reference purposes only. The map is controlled by the field measurements between the corners of the Public Land Survey System and the parcels are mapped from available records which may not precisely fit field conditions. Brown County is not responsible for any inaccuracies.

This map was created by the Brown County Survey Department with funding provided by the Village of Bellevue, Brown County and the Wisconsin Land Information Program.

Scale 1" = 100'

Village of Bellevue 287

Brown County Plot Date: 5/10/2016
RPL Office Drafter: R DUCKART

(See Sheet 264)

CHAM-KLONDIKE

B-2260
1786845
40,483 SF±

B-2259
1786845
55,514 SF±

B-2258
1786845
39,843 SF±

B-2257
1786845
38,988 SF±

B-2256
1786845
31,854 SF±

B-2255
1786845
49,957 SF±

B-2289
1786845
16,171 SF

B-2291
1786845
23,462 SF

B-2290
1786845
15,272 SF

B-2571
2740064
4,523 SF

B-2292
1786845
20,053 SF

B-2569
2515730
148,875 SF

B-2823
2909281
17,348 SF

B-2822
2909281
66,893 SF±

B-179-3
1794247
72,539 SF

LOT 1
19CSM9

B-372-5
J16792-15
73,492 SF

B-598-1
J19169-23
48,384 SF±

B-598-2
J20538-40
67,167 SF±

B-598-3
J19362-40
69,042 SF±

B-598-4
J24231-34
105,686 SF ±

LOT 1
29CSM273

B-598-
J23592-5
93,633 S

LOT 2
29CSM27

SANTA MONICA DR

FOX VALLEY & MAIN ST
STH "29"
USH "141"

CREEKWOOD CT

BEDFORD HEIGHTS PARK

SORENSON'S CREEK

VARIES

CREEK

(See Sheet 287)

(See Sheet 289)

(See Sheet 312)

This is a compilation of records and data located in various county offices and is to be used for reference purposes only. The map is controlled by the field measurements between the corners of the Public Land Survey System and the parcels are mapped from available records which may not precisely fit field conditions. Brown County is not responsible for any inaccuracies.

This map was created by the Brown County Survey Department with funding provided by the Village of Bellevue, Brown County and the Wisconsin Land Information Program.

Scale 1" = 100'

0 100

Village of Bellevue 288

Brown County Plot Date: 3/16/2023
RPL Office Drafter: T LESLIE

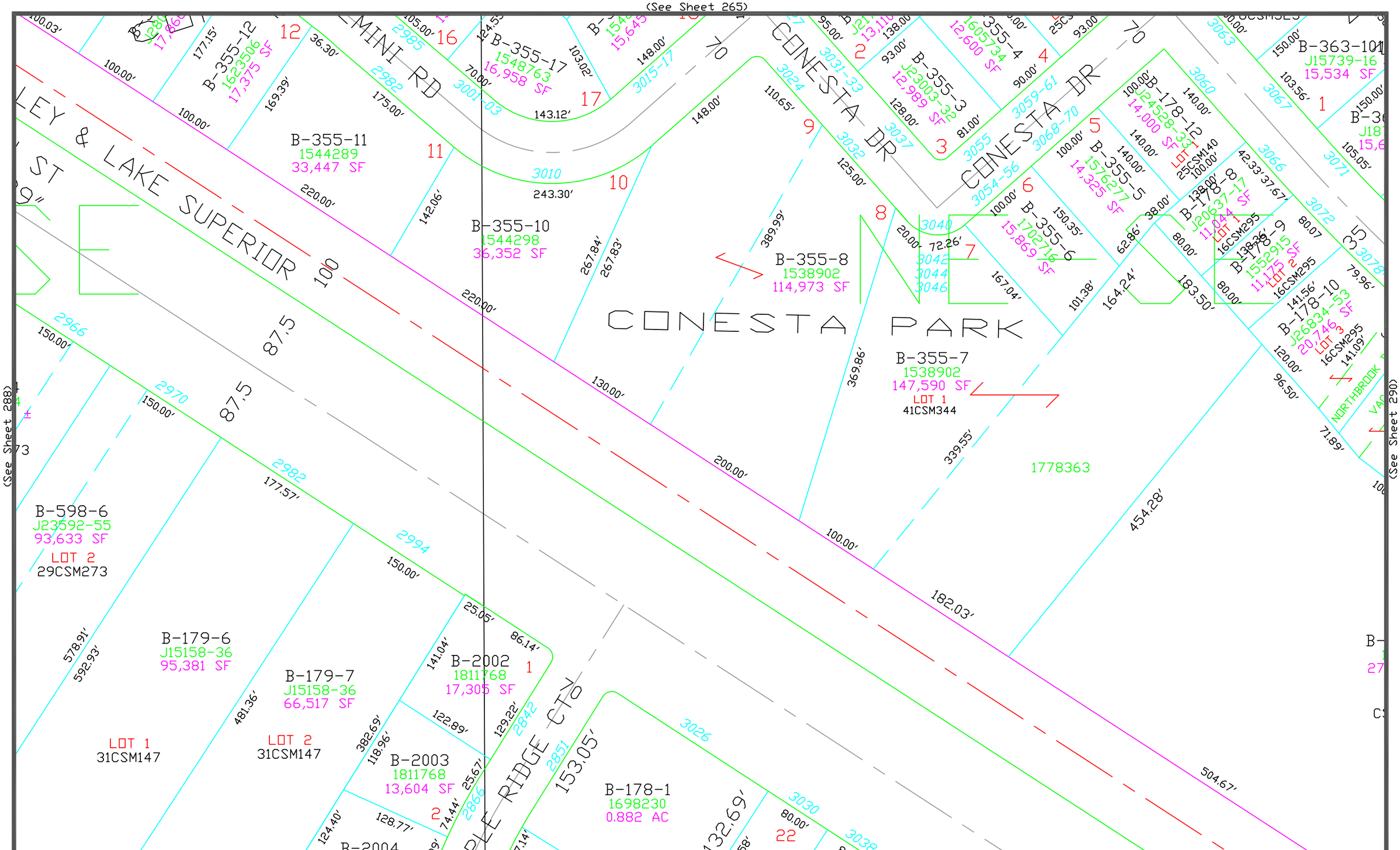

This is a compilation of records and data located in various county offices and is to be used for reference purposes only. The map is controlled by the field measurements between the corners of the Public Land Survey System and the parcels are mapped from available records which may not precisely fit field conditions. Brown County is not responsible for any inaccuracies.

This map was created by the Brown County Survey Department with funding provided by the Village of Bellevue, Brown County and the Wisconsin Land Information Program.

Scale 1" = 100'

0 100

Village of Bellevue

Brown County Plot Date: 3/16/2023

RPL Office Drafter: T LESLIE

289

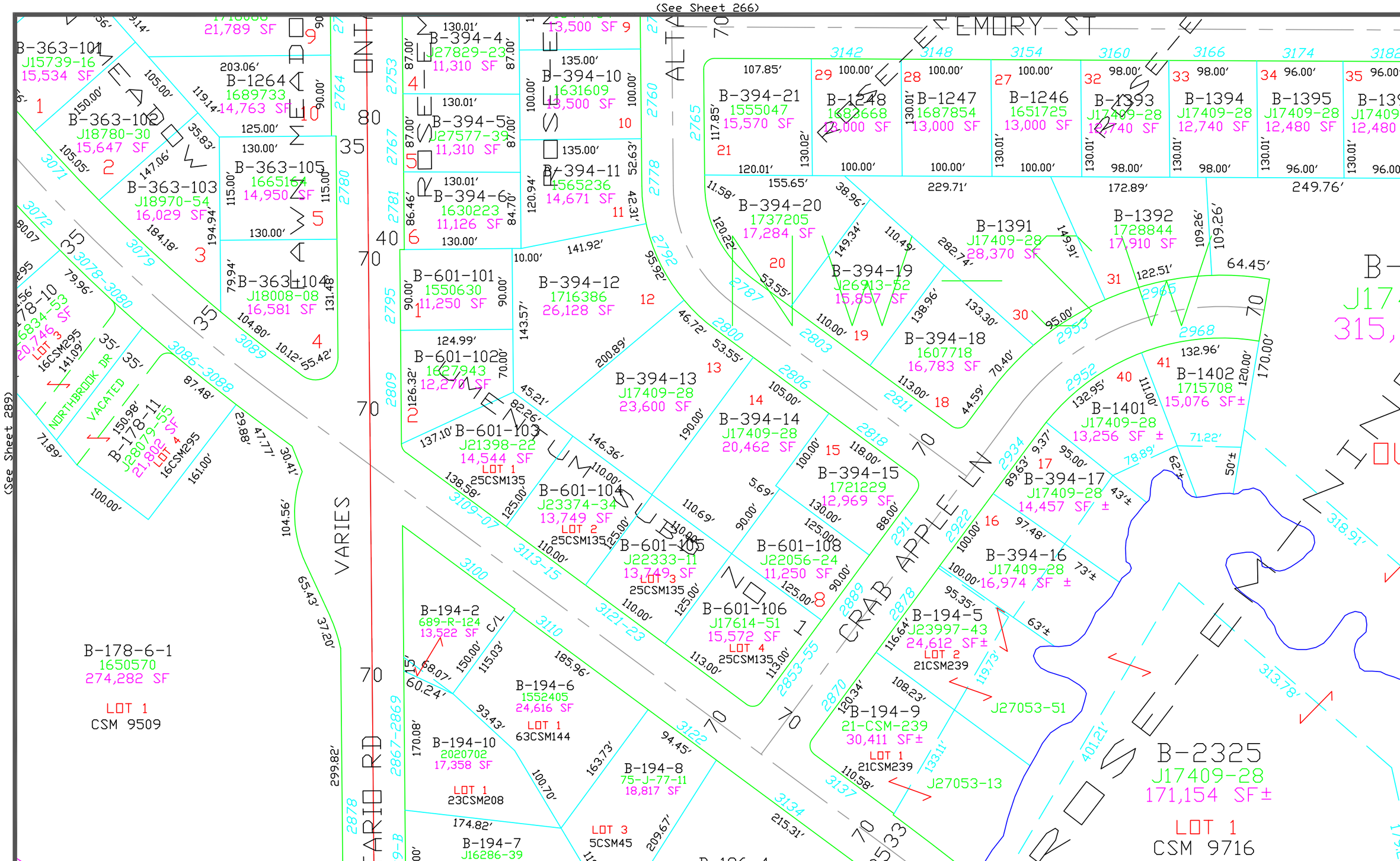

This is a compilation of records and data located in various county offices and is to be used for reference purposes only. The map is controlled by the field measurements between the corners of the Public Land Survey System and the parcels are mapped from available records which may not precisely fit field conditions. Brown County is not responsible for any inaccuracies.

This map was created by the Brown County Survey Department with funding provided by the Village of Bellevue, Brown County and the Wisconsin Land Information Program.

Scale 1" = 100'

0 100

Village of Bellevue 290

Brown County Plot Date: 1/24/2024

RPL Office Drafter: C MILLER

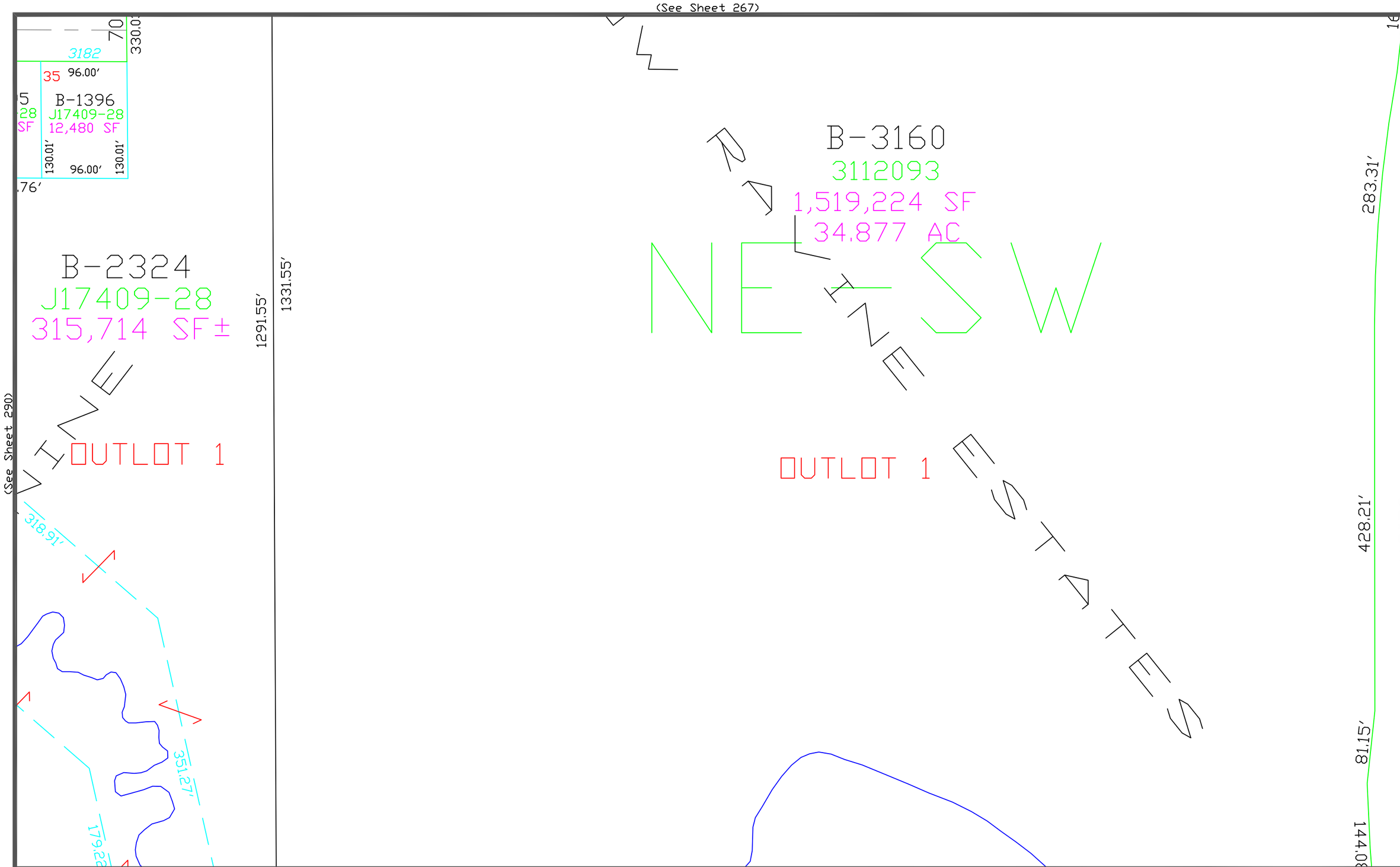

This is a compilation of records and data located in various county offices and is to be used for reference purposes only. The map is controlled by the field measurements between the corners of the Public Land Survey System and the parcels are mapped from available records which may not precisely fit field conditions. Brown County is not responsible for any inaccuracies.

This map was created by the Brown County Survey Department with funding provided by the Village of Bellevue, Brown County and the Wisconsin Land Information Program.

Scale 1" = 100'

0 100

Village of Bellevue

Brown County Plot Date: 12/2/2025

RPL Office Drafter: T LESLIE

(See Sheet 268)

(See Sheet 291)

(See Sheet 293)

B-209
J19283-20
35.434 AC

NW-SE

283.31'

150.94'

94.60'

54.49'

255.25' SL

S. HURON RD

2799

B-209-2
J24862-10
1.838 AC

271.00'

325.00'

255.25' SL

VARIES

428.21'

B-209-1
363D582
2.265 AC

277.71

406.71

81.15'

144.08'

2889

(See Sheet 316)

This is a compilation of records and data located in various county offices and is to be used for reference purposes only. The map is controlled by the field measurements between the corners of the Public Land Survey System and the parcels are mapped from available records which may not precisely fit field conditions. Brown County is not responsible for any inaccuracies.

This map was created by the Brown County Survey Department with funding provided by the Village of Bellevue, Brown County and the Wisconsin Land Information Program.

Scale 1" = 100'
0 100

Village of Bellevue
Brown County Plot Date: 10/29/2018
RPL Office Drafter: C MILLER

(See Sheet 269)

16CSM339

220.00'

660' S

J
4.

B-208
J12008-29
18.288 AC

NE + SE

B-207
J18158-30
20.138 AC

(See Sheet 292)

(See Sheet 294)

(See Sheet 317)

This is a compilation of records and data located in various county offices and is to be used for reference purposes only. The map is controlled by the field measurements between the corners of the Public Land Survey System and the parcels are mapped from available records which may not precisely fit field conditions. Brown County is not responsible for any inaccuracies.

This map was created by the Brown County Survey Department with funding provided by Bellevue, Brown County and the Wisconsin Land Information Program.

Scale 1" = 100'
0 100

Village of Bellevue 293
Brown County Plot Date: 3/3/2004
RPL Office Drafter: P. Ford

(See Sheet 270)

J04411-01
4.693 AC

660'

950R144
4.693 AC

660'

1720751
4.693 AC

660'

J09623-11
4.693 AC

660'

B-221-3
J11987-44
4.693 AC

NW + SW

325.98'

325.98'

325.98'

325.98'

(See Sheet 293)

(See Sheet 295)

B-222
J26153-01
14.946 AC

B-222-5
J26153-01
5.019 AC

(See Sheet 318)

This is a compilation of records and data located in various county offices and is to be used for reference purposes only. The map is controlled by the field measurements between the corners of the Public Land Survey System and the parcels are mapped from available records which may not precisely fit field conditions. Brown County is not responsible for any inaccuracies.

This map was created by the Brown County Survey Department with funding provided by Bellevue, Brown County and the Wisconsin Land Information Program.

Scale 1" = 100'
0 100

Village of Bellevue 294
Brown County Plot Date: 3/3/2004
RPL Office Drafter: P. Ford

(See Sheet 271)

21-3
7-44
3 AC

660' S/

B-221-3
J12899-43
4.693 AC

660' S/

B-221-1
981R307
4.690 AC

660' S/

B-221-2-1
J25247-02
1.866 AC

B-221-2
J27345-20
2.338 AC

4.812 AC

660.12' TO S/L

330.06'

OVERLAP

329.34' R

OVERLAP

OVERLAP

NE-SW

B-221
J26153-01
20.362 AC

(See Sheet 294)

(See Sheet 296)

This is a compilation of records and data located in various county offices and is to be used for reference purposes only. The map is controlled by the field measurements between the corners of the Public Land Survey System and the parcels are mapped from available records which may not precisely fit field conditions. Brown County is not responsible for any inaccuracies.

(See Sheet 319)

This map was created by the Brown County Survey Department with funding provided by Bellevue, Brown County and the Wisconsin Land Information Program.

Scale 1" = 100'

0 100

Village of Bellevue

Brown County Plot Date: 3/3/2004

RPL Office Drafter: P. Ford

(See Sheet 272)

J18920-02
4.741 AC

GAP

329.34'

660.12' TO S/L

660.12' TO S/L

B-227-5
J20191-29
2.495 AC

330.06'

330.06'

330.05'

GAP

NW NE

329.32'

329.34'

327.69' R

B-227-2
J18920-02
4.704 AC

NE

B-226
J23080-44
19.556 AC

(See Sheet 295)

(See Sheet 297)

B-227
J26153-01
20.084 AC

(See Sheet 320)

This is a compilation of records and data located in various county offices and is to be used for reference purposes only. The map is controlled by the field measurements between the corners of the Public Land Survey System and the parcels are mapped from available records which may not precisely fit field conditions. Brown County is not responsible for any inaccuracies.

This map was created by the Brown County Survey Department with funding provided by Bellevue, Brown County and the Wisconsin Land Information Program.

Scale 1" = 100'
0 100

Village of Bellevue

Brown County Plot Date: 3/3/2004
RPL Office Drafter: P. Ford

(See Sheet 273)

(See Sheet 296)

NE + SE

B-225
J10659-42
19.566 AC

(See Eaton)

(See Sheet 321)

This is a compilation of records and data located in various county offices and is to be used for reference purposes only. The map is controlled by the field measurements between the corners of the Public Land Survey System and the parcels are mapped from available records which may not precisely fit field conditions. Brown County is not responsible for any inaccuracies.

This map was created by the Brown County Survey Department with funding provided by Bellevue, Brown County and the Wisconsin Land Information Program.

Scale 1" = 100'
0 100

Village of Bellevue
Brown County Plot Date: 3/3/2004
RPL Office Drafter: P. Ford

(See Sheet 274)

(See Allouez 19-9)

(See Sheet 269)



(See Sheet 322)

This is a compilation of records and data located in various county offices and is to be used for reference purposes only. The map is controlled by the field measurements between the corners of the Public Land Survey System and the parcels are mapped from available records which may not precisely fit field conditions. Brown County is not responsible for any inaccuracies.

This map was created by the Brown County Survey Department with funding provided by Bellevue, Brown County and the Wisconsin Land Information Program.

Scale 1" = 100'

0 100

Village of Bellevue 298

Brown County Plot Date: 3/3/2004
RPL Office Drafter: P. Ford

(See Sheet 275)

(See Sheet 298)

(See Sheet 300)

3683.24' ±

145' ±

(See Sheet 323)

This is a compilation of records and data located in various county offices and is to be used for reference purposes only. The map is controlled by the field measurements between the corners of the Public Land Survey System and the parcels are mapped from available records which may not precisely fit field conditions. Brown County is not responsible for any inaccuracies.

This map was created by the Brown County Survey Department with funding provided by Bellevue, Brown County and the Wisconsin Land Information Program.

Scale 1" = 100'

0 100

Village of Bellevue 299

Brown County Plot Date: 3/3/2004

RPL Office Drafter: P. Ford

(See Sheet 276)

(See Sheet 299)

(See Sheet 301)

B-307
1796787
49.412 AC

45'±

30'±

377.4'

511.44'

383.01'

329.00'

272.00'

640.5

B-306-A
J02842-19
3.778 AC

(See Sheet 324)

This is a compilation of records and data located in various county offices and is to be used for reference purposes only. The map is controlled by the field measurements between the corners of the Public Land Survey System and the parcels are mapped from available records which may not precisely fit field conditions. Brown County is not responsible for any inaccuracies.

This map was created by the Brown County Survey Department with funding provided by the Village of Bellevue, Brown County and the Wisconsin Land Information Program.

Scale 1" = 100'
0 100

Village of Bellevue

Brown County Plot Date: 5/11/12
RPL Office Drafter: D PHELPS

300

(See Sheet 277)

463.86'

225.3'

2918

CTH "G"

B-304
J24687-35
202,292 SF
LOT 1
40CSM354

156.85'

493.37'

2937

1417.80'

169

110.00'

640.59'R

306.47'

238.85'

254.89'

300.00' C/L

B-317-3
996R31
0.791 AC

2977

300.00' C/L

150.00'

B-316-2
1570132
19.670 AC

144.65'R

B-317-2
2441013
11,495 SF
LOT 1
55CSM115

143.04'

95.05'

2989

MONROE RD

(See Sheet 300)

306-1
242-19
8
AC

232.85'

38.93'

3008

1162.91'
25.50 CH SL

358.38'

3051

97.30'

(See Sheet 302)

(See Sheet 325)

This is a compilation of records and data located in various county offices and is to be used for reference purposes only. The map is controlled by the field measurements between the corners of the Public Land Survey System and the parcels are mapped from available records which may not precisely fit field conditions. Brown County is not responsible for any inaccuracies.

This map was created by the Brown County Survey Department with funding provided by the Village of Bellevue, Brown County and the Wisconsin Land Information Program.

Scale 1" = 100'
0 100

Village of Bellevue

Brown County Plot Date: 5/11/12
RPL Office Drafter: D PHELPS

301

(See Sheet 278)

(See Sheet 301)

(See Sheet 303)

0'

1697.22'

450.0

124.40'

366.01'

642.80'

B-316-4

1716643

29.89

(See Sheet 326)

This is a compilation of records and data located in various county offices and is to be used for reference purposes only. The map is controlled by the field measurements between the corners of the Public Land Survey System and the parcels are mapped from available records which may not precisely fit field conditions. Brown County is not responsible for any inaccuracies.

This map was created by the Brown County Survey Department with funding provided by the Village of Bellevue, Brown County and the Wisconsin Land Information Program.

Scale 1" = 100'

0 100

Village of Bellevue

Brown County Plot Date: 9/3/14

RPL Office Drafter: D PHELPS

302

(See Sheet 279)

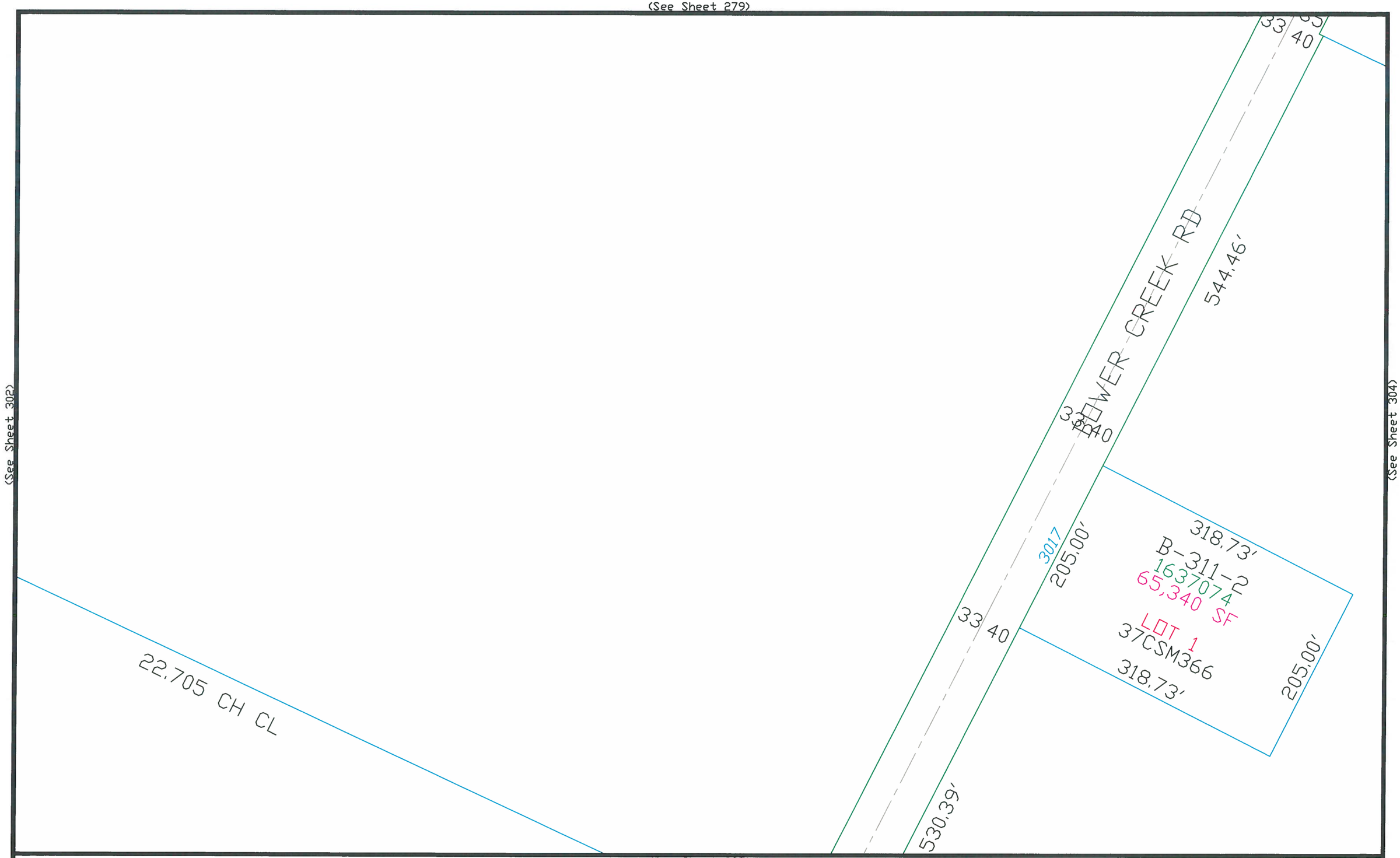

(See Sheet 302)

(See Sheet 304)

(See Sheet 327)

This is a compilation of records and data located in various county offices and is to be used for reference purposes only. The map is controlled by the field measurements between the corners of the Public Land Survey System and the parcels are mapped from available records which may not precisely fit field conditions. Brown County is not responsible for any inaccuracies.

This map was created by the Brown County Survey Department with funding provided by Bellevue, Brown County and the Wisconsin Land Information Program.

Scale 1" = 100'

0 100

Village of Bellevue 303

Brown County Plot Date: 3/3/2004

RPL Office Drafter: P. Ford

(See Sheet 280)

(See Sheet 303)

(See Sheet 305)

56,984 SF

LOT 1
10CSM197

392.00'

138.00'

1136.78'

494.09'R

584.

3.7

B-311-6
J10393-17
6.160 AC

589.56'R

B-311-10
1654709
30.56 AC

B-311-9
J15817

LOT

(See Sheet 328)

This is a compilation of records and data located in various county offices and is to be used for reference purposes only. The map is controlled by the field measurements between the corners of the Public Land Survey System and the parcels are mapped from available records which may not precisely fit field conditions. Brown County is not responsible for any inaccuracies.

This map was created by the Brown County Survey Department with funding provided by Bellevue, Brown County and the Wisconsin Land Information Program.

Scale 1" = 100'
0 100

Village of Bellevue 304

Brown County Plot Date: 3/3/2004
RPL Office Drafter: P. Ford

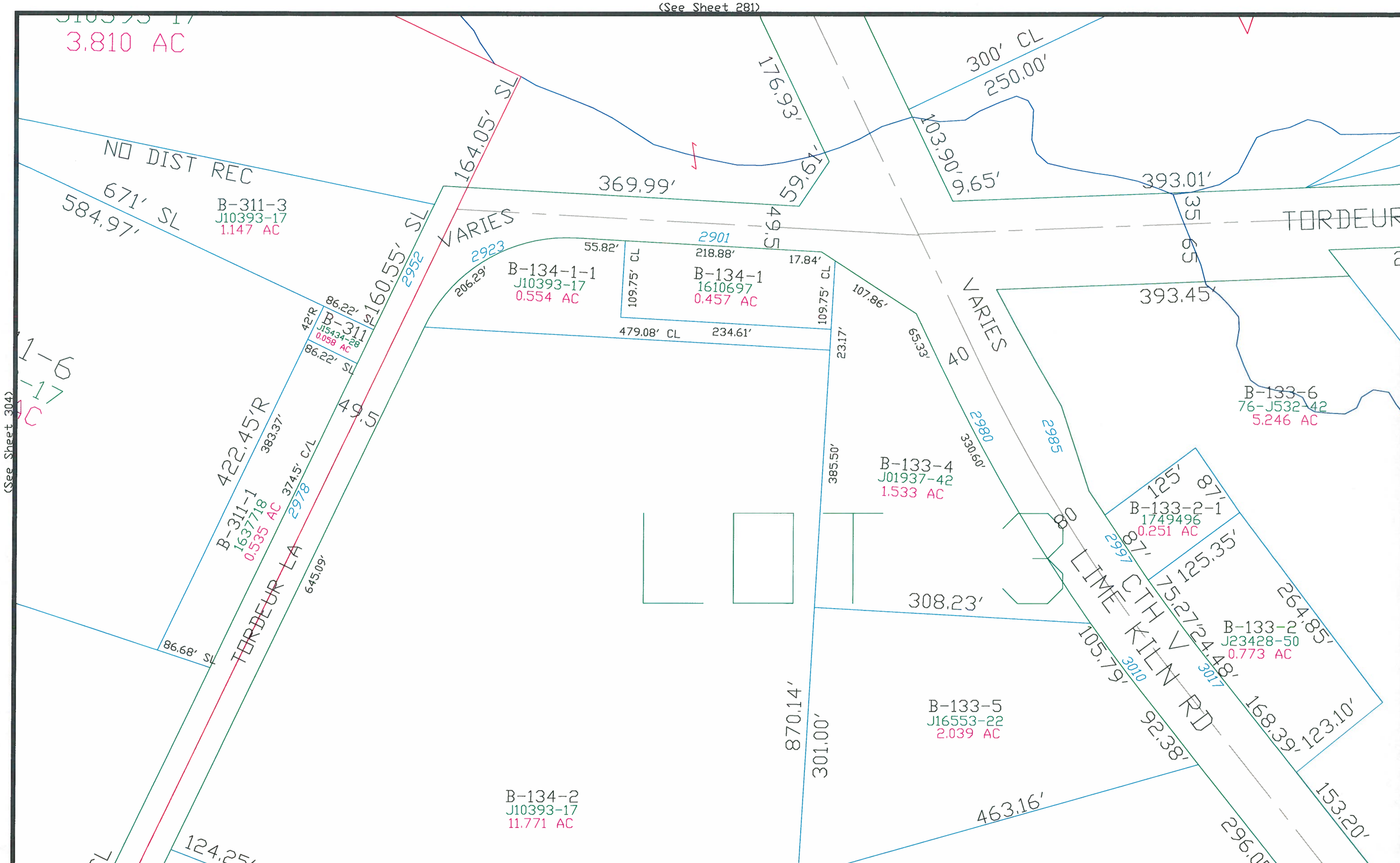

This is a compilation of records and data located in various county offices and is to be used for reference purposes only. The map is controlled by the field measurements between the corners of the Public Land Survey System and the parcels are mapped from available records which may not precisely fit field conditions. Brown County is not responsible for any inaccuracies.

This map was created by the Brown County Survey Department with funding provided by the Village of Bellevue, Brown County and the Wisconsin Land Information Program.

Scale 1" = 100'
0 100

Village of Bellevue 305

Brown County Plot Date: 4/19/05
RPL Office Drafter: T LESLIE

(See Sheet 282)

PONDEROSA COUNTY PLAT

DEUR CT

TORDEUR CT

B-393-1
1659397
65,699 SF

B-393-2
1585895
65,340 SF

B-393-3
1681459
65,340 SF

B-393-4
J24014-24
68,400 SF

B-393-5
J25990-11
284,987 SF

B-393-6
J25933-17
49,826 SF

B-393-7
J26024-49
112,701 SF

B-393-8
J25971-14
96,388 SF

B-393-9
J25971-14
70,421 SF

B-393-10
1595293
73,384 SF

B-393-11
1659327
155,721 SF

B-133-3

J25990-11

1602975

(See Sheet 305)

(See Sheet 307)

(See Sheet 330)

This is a compilation of records and data located in various county offices and is to be used for reference purposes only. The map is controlled by the field measurements between the corners of the Public Land Survey System and the parcels are mapped from available records which may not precisely fit field conditions. Brown County is not responsible for any inaccuracies.

This map was created by the Brown County Survey Department with funding provided by the Village of Bellevue, Brown County and the Wisconsin Land Information Program.

Scale 1" = 100'

0 100

Village of Bellevue 306

Brown County Plot Date: 1/6/06

RPL Office Drafter: T LESLIE

(See Sheet 283)

495.39'

(See Sheet 306)

225.00'

239.88'

SW-SW

(See Sheet 308)

(See Sheet 331)

This is a compilation of records and data located in various county offices and is to be used for reference purposes only. The map is controlled by the field measurements between the corners of the Public Land Survey System and the parcels are mapped from available records which may not precisely fit field conditions. Brown County is not responsible for any inaccuracies.

This map was created by the Brown County Survey Department with funding provided by Bellevue, Brown County and the Wisconsin Land Information Program.

Scale 1" = 100'

0 100

Village of Bellevue 307

Brown County Plot Date: 3/3/2004

RPL Office Drafter: P. Ford

(See Sheet 284)

(See Sheet 307)

(See Sheet 309)

B-149
J19279-34
217.15 AC

SE — SW

(See Sheet 332)

This is a compilation of records and data located in various county offices and is to be used for reference purposes only. The map is controlled by the field measurements between the corners of the Public Land Survey System and the parcels are mapped from available records which may not precisely fit field conditions. Brown County is not responsible for any inaccuracies.

This map was created by the Brown County Survey Department with funding provided by Bellevue, Brown County and the Wisconsin Land Information Program.

Scale 1" = 100'
0 100

Village of Bellevue 308
Brown County Plot Date: 3/3/2004
RPL Office Drafter: P. Ford

(See Sheet 285)

2073453

315.23'

(See Sheet 308)

(See Sheet 310)

SW - SE

S

(See Sheet 333)

This is a compilation of records and data located in various county offices and is to be used for reference purposes only. The map is controlled by the field measurements between the corners of the Public Land Survey System and the parcels are mapped from available records which may not precisely fit field conditions. Brown County is not responsible for any inaccuracies.

This map was created by the Brown County Survey Department with funding provided by Bellevue, Brown County and the Wisconsin Land Information Program.

Scale 1" = 100'

0 100

Village of Bellevue 309

Brown County Plot Date: 3/3/2004
RPL Office Drafter: P. Ford

(See Sheet 286)

"43"

B-156
J01802-12
0.833 AC

260.37'

B-2276
1786845
211,155 SF

549.88'
549.88'

442

5.23'

720.68'

INTERSTATE "43"

319.05'

28.91'

204.25'

47.60'

83.98'

120.

(See Sheet 311)

(See Sheet 309)

SE-SE

189.68'

309.00'

210.86'

200.45'

SW

(See Sheet 334)

This is a compilation of records and data located in various county offices and is to be used for reference purposes only. The map is controlled by the field measurements between the corners of the Public Land Survey System and the parcels are mapped from available records which may not precisely fit field conditions. Brown County is not responsible for any inaccuracies.

This map was created by the Brown County Survey Department with funding provided by the Village of Bellevue, Brown County and the Wisconsin Land Information Program.

Scale 1" = 100'
0 100

Village of Bellevue
Brown County Plot Date: 6/7/2013
RPL Office Drafter: T LESLIE

310

(See Sheet 287)

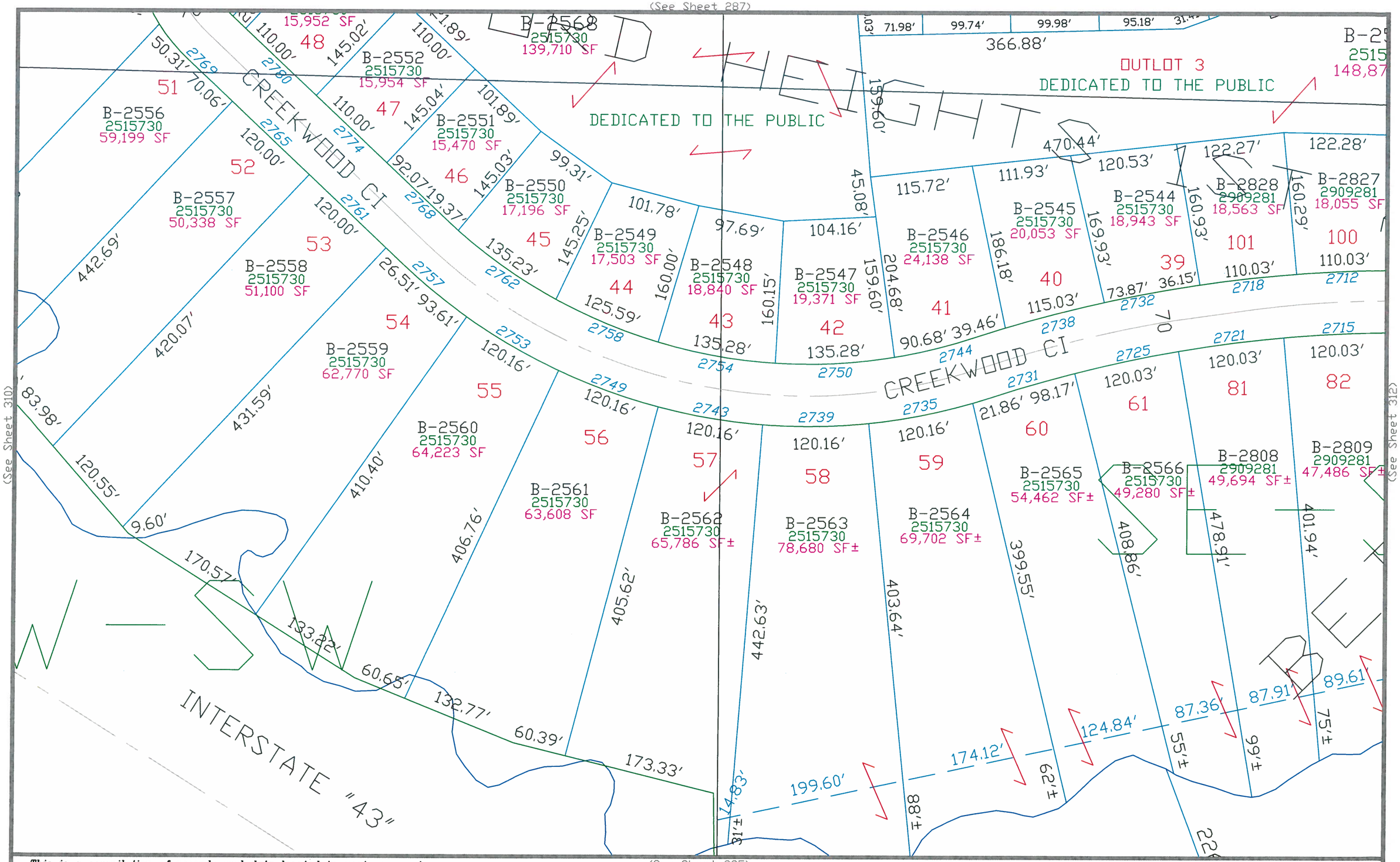

(See Sheet 335)

This is a compilation of records and data located in various county offices and is to be used for reference purposes only. The map is controlled by the field measurements between the corners of the Public Land Survey System and the parcels are mapped from available records which may not precisely fit field conditions. Brown County is not responsible for any inaccuracies.

This map was created by the Brown County Survey Department with funding provided by the Village of Bellevue, Brown County and the Wisconsin Land Information Program.

Scale 1" = 100'

Village of Bellevue

Brown County Plot Date: 7/2/2020
RPL Office Drafter: C MILLER

(See Sheet 288)

B-2569
2515730
148,875 SF

B-2823
2909281
17,348 SF

B-2821
2909281
32,678 SF±

B-2820
2909281
35,002 SF±

B-2819
2909281
48,759 SF±

B-2818
2909281
37,050 SF±

B-2817
2909281
39,104 SF±

B-2827
2909281
18,055 SF

B-2826
2909281
17,646 SF

B-2825
2909281
18,219 SF

B-2824
2909281
27,257 SF

B-2813
2909281
50,081 SF±

B-2814
2909281
40,495 SF±

B-2815
2909281
38,411 SF±

B-2816
2909281
46,271 SF±

B-2809
2909281
47,486 SF±

B-2810
2909281
44,865 SF±

B-2811
2909281
57,010 SF±

B-2812
2909281
47,798 SF±

B-3045
3070772
57,068 SF±

B-3046
3070772
48,284 SF±

B-3047
3070772
SF±

B-3072
3070772
42,258 SF±

B-3071
3070772
35,308 SF±

B-3070
3070772
30,732 SF±

B-3069
3070772
38,372 SF±

B-3068
3070772
45,960 SF±

B-2011
1811768
64,869 SF

B-2012
1811768
40,364 SF

B-2013
1811768
31,994 SF

B-2014
1811768
32,321 S

CREEKWOOD CI

CREEKWOOD DR

APPL

(See Sheet 311)

(See Sheet 313)

(See Sheet 336)

This is a compilation of records and data located in various county offices and is to be used for reference purposes only. The map is controlled by the field measurements between the corners of the Public Land Survey System and the parcels are mapped from available records which may not precisely fit field conditions. Brown County is not responsible for any inaccuracies.

This map was created by the Brown County Survey Department with funding provided by the Village of Bellevue, Brown County and the Wisconsin Land Information Program.

Scale 1" = 100'
0 100

Village of Bellevue 312

Brown County Plot Date: 9/30/2024
RPL Office Drafter: T LESLIE

(See Sheet 289)

(See Sheet 312)

(See Sheet 314)

(See Sheet 337)

APPLE RIDGE CT

APPLE RIDGE

MAIN ST
USH 141
STH 29

RAILROAD

B-178-1
1698230
0.882 AC

B-2004
1811768
16,170 SF

B-2005
1811768
14,855 SF

B-2006
1811768
15,483 SF

B-2007
1811768
17,480 SF

B-2008
1811768
22,746 SF

B-2009
1811768
17,872 SF

B-2010
1811768
26,251 SF

B-2013
1768
94 SF

B-2014
1811768
32,321 SF

B-2015
1811768
50,207 SF

B-2016
1811768
65,101 SF

B-2017
1811768
36,501 SF

B-2018
1811768
50,592 SF

B-2019
1811768
31,476 SF

B-2020
1811768
43,586 SF

B-2021
1811768
15,890 SF

B-2022
1811768
18,031 SF

B-2023
1811768
48,800 SF

B-2024
1811768
38,842 SF

B-2025
J17914-58
153,297 SF

B-1409
1684520
28,449 SF±

B-1410
1730460
36,891 SF±

B-1411
1723308
35,192 SF±

B-1412
1726786
34,408 SF±

B-1413
1726786
31,054 SF±

B-1414
1730157
29,328 SF±

B-1415
1730157
29,039 SF±

B-1416
1738414
25,799 SF±

B-1438
1684520

B-1439
1684520
14,148 SF

B-1440
1684520
12,150 SF

B-1441
1684520
851 SF

1910372

This is a compilation of records and data located in various county offices and is to be used for reference purposes only. The map is controlled by the field measurements between the corners of the Public Land Survey System and the parcels are mapped from available records which may not precisely fit field conditions. Brown County is not responsible for any inaccuracies.

This map was created by the Brown County Survey Department with funding provided by Bellevue, Brown County and the Wisconsin Land Information Program.

Scale 1" = 100'

0 100

Village of Bellevue

Brown County Plot Date: 3/3/2004

RPL Office Drafter: P. Ford

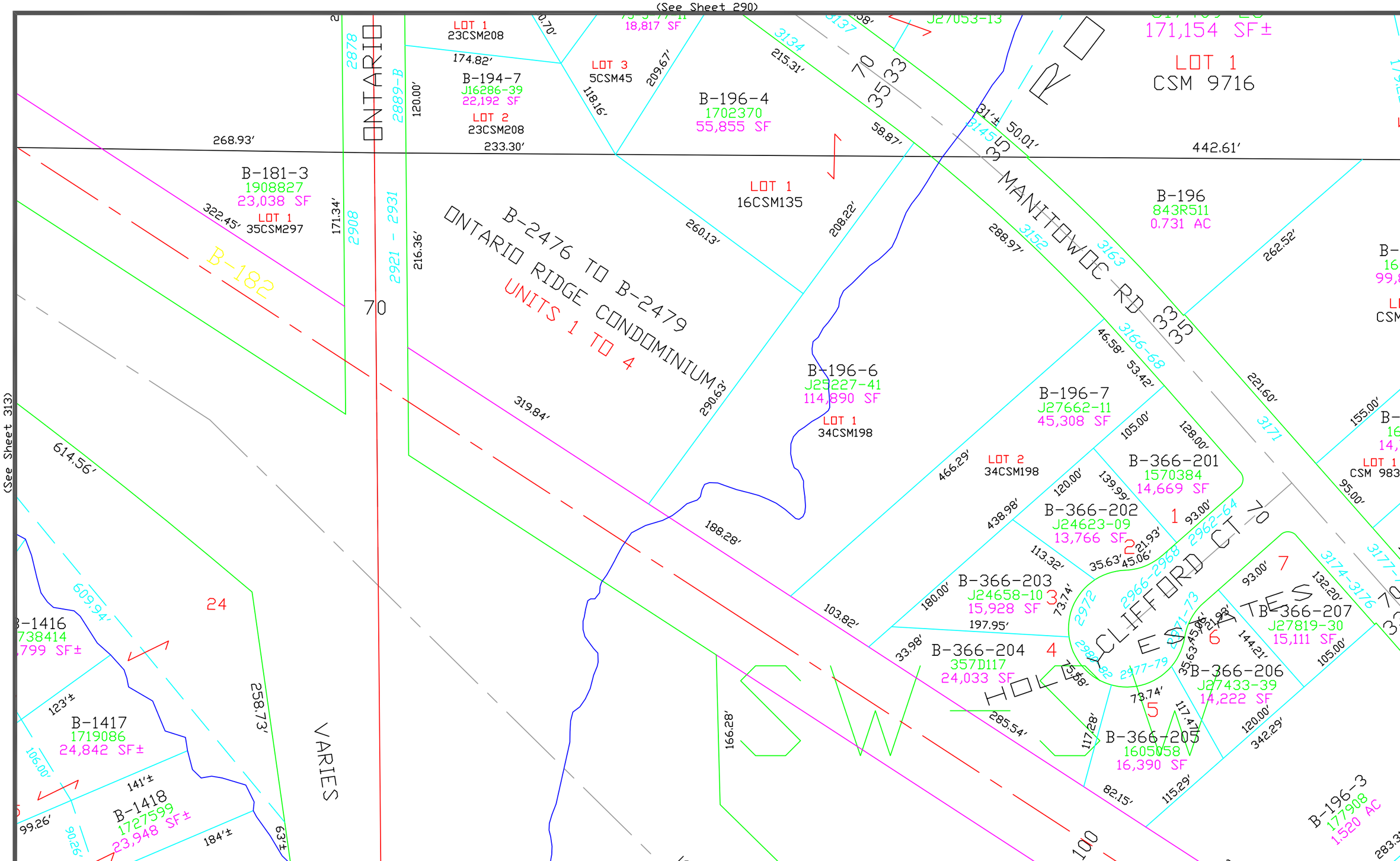

This is a compilation of records and data located in various county offices and is to be used for reference purposes only. The map is controlled by the field measurements between the corners of the Public Land Survey System and the parcels are mapped from available records which may not precisely fit field conditions. Brown County is not responsible for any inaccuracies.

This map was created by the Brown County Survey Department with funding provided by the Village of Bellevue, Brown County and the Wisconsin Land Information Program.

Scale 1" = 100'

0 100

Village of Bellevue 314

Brown County Plot Date: 12/19/2024

RPL Office Drafter: C MILLER

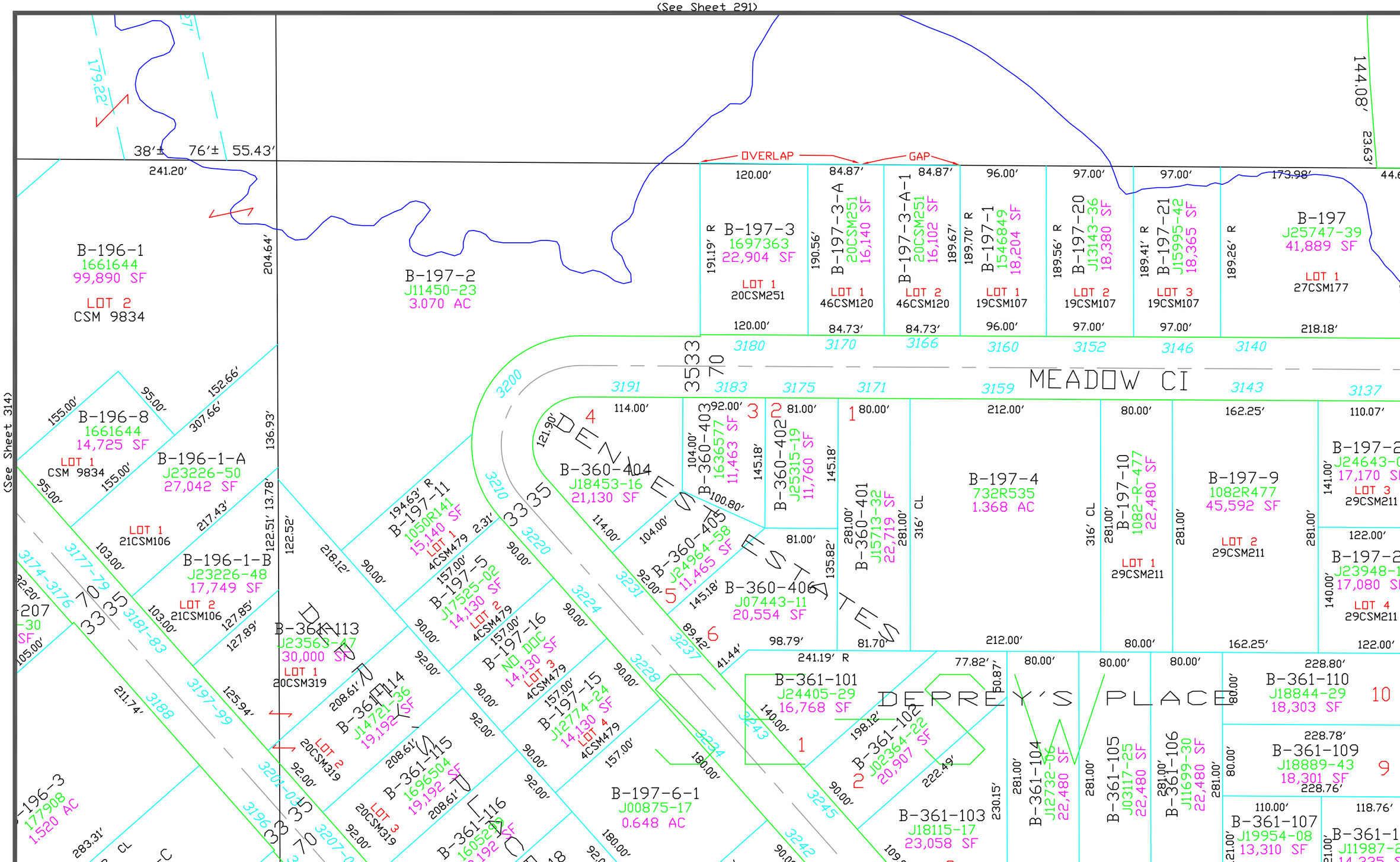

This is a compilation of records and data located in various county offices and is to be used for reference purposes only. The map is controlled by the field measurements between the corners of the Public Land Survey System and the parcels are mapped from available records which may not precisely fit field conditions. Brown County is not responsible for any inaccuracies.

This map was created by the Brown County Survey Department with funding provided by the Village of Bellevue, Brown County and the Wisconsin Land Information Program.

Scale 1" = 100'

Village of Bellevue 315

Brown County Plot Date: 12/19/2024

RPL Office Drafter: C MILLER

(See Sheet 292)

144.08'
23.63'
2889
131.06'
255.25' SL
44.69'
6.25'
88.11'
112.75'
VARIES
26.62'
22.72'
31.27'
138.27'
VARIES
57.84'
30.31'
557.71'
671.16'
.18'
70
3137
110.07'
B-197-22
J24643-09
17,170 SF
LOT 3
29CSM211
141.00'
129.07'
35
122.00'
B-197-23
J23948-17
17,080 SF
LOT 4
29CSM211
140.00'
140.00'
2974
122.00'
8.80'
-110
-29
SF
10
80.00'
2990
8.78'
-109
9-43
1 SF
9
80.00'
3000
3.76'
118.76'
B-361-109
J11987-26
14,335 SF
21.00'
108.93'
S. HURON RD
B-210
1688162
55.064 AC
S W S E
(See Sheet 315)
(See Sheet 317)
(See Sheet 340)

This is a compilation of records and data located in various county offices and is to be used for reference purposes only. The map is controlled by the field measurements between the corners of the Public Land Survey System and the parcels are mapped from available records which may not precisely fit field conditions. Brown County is not responsible for any inaccuracies.

This map was created by the Brown County Survey Department with funding provided by the Village of Bellevue, Brown County and the Wisconsin Land Information Program.

Scale 1" = 100'
0 100

Village of Bellevue 316

Brown County Plot Date: 10/29/2018
RPL Office Drafter: C MILLER

(See Sheet 293)

(See Sheet 316)

(See Sheet 318)

B-210-2
~~J21987-10~~
9.842 AC

B-210-3
1696504
9.836 AC

SE + SE

(See Sheet 341)

This is a compilation of records and data located in various county offices and is to be used for reference purposes only. The map is controlled by the field measurements between the corners of the Public Land Survey System and the parcels are mapped from available records which may not precisely fit field conditions. Brown County is not responsible for any inaccuracies.

This map was created by the Brown County Survey Department with funding provided by Bellevue, Brown County and the Wisconsin Land Information Program.

Scale 1" = 100'
0 100

Village of Bellevue 317
Brown County Plot Date: 3/3/2004
RPL Office Drafter: P. Ford

(See Sheet 294)

(See Sheet 317)

(See Sheet 319)

SW - SW

This is a compilation of records and data located in various county offices and is to be used for reference purposes only. The map is controlled by the field measurements between the corners of the Public Land Survey System and the parcels are mapped from available records which may not precisely fit field conditions. Brown County is not responsible for any inaccuracies.

(See Sheet 342)

This map was created by the Brown County Survey Department with funding provided by Bellevue, Brown County and the Wisconsin Land Information Program.

Scale 1" = 100'
0 100

Village of Bellevue 318

Brown County Plot Date: 3/3/2004
RPL Office Drafter: P. Ford

(See Sheet 295)

(See Sheet 318)

(See Sheet 320)

B-224
J26153-01
38.343 AC

SE — SW

(See Sheet 343)

This is a compilation of records and data located in various county offices and is to be used for reference purposes only. The map is controlled by the field measurements between the corners of the Public Land Survey System and the parcels are mapped from available records which may not precisely fit field conditions. Brown County is not responsible for any inaccuracies.

This map was created by the Brown County Survey Department with funding provided by Bellevue, Brown County and the Wisconsin Land Information Program.

Scale 1" = 100'
0 100

Village of Bellevue
Brown County Plot Date: 3/3/2004
RPL Office Drafter: P. Ford

(See Sheet 296)

(See Sheet 319)

(See Sheet 321)

B-228
J26153-01
38.694 AC

SW-SE

SE

(See Sheet 344)

This is a compilation of records and data located in various county offices and is to be used for reference purposes only. The map is controlled by the field measurements between the corners of the Public Land Survey System and the parcels are mapped from available records which may not precisely fit field conditions. Brown County is not responsible for any inaccuracies.

This map was created by the Brown County Survey Department with funding provided by Bellevue, Brown County and the Wisconsin Land Information Program.

Scale 1" = 100'
0 100

Village of Bellevue 320
Brown County Plot Date: 3/3/2004
RPL Office Drafter: P. Ford

(See Sheet 297)

(See Sheet 320)

(See Eaton)

SE – SE

This is a compilation of records and data located in various county offices and is to be used for reference purposes only. The map is controlled by the field measurements between the corners of the Public Land Survey System and the parcels are mapped from available records which may not precisely fit field conditions. Brown County is not responsible for any inaccuracies.

(See Sheet 345)

This map was created by the Brown County Survey Department with funding provided by Bellevue, Brown County and the Wisconsin Land Information Program.

Scale 1" = 100'

0 100

Village of Bellevue 321

Brown County Plot Date: 3/3/2004
RPL Office Drafter: P. Ford

(See Sheet 298)

(See Allouez 20-9 & DePere J-31)

(See Sheet 323)

This is a compilation of records and data located in various county offices and is to be used for reference purposes only. The map is controlled by the field measurements between the corners of the Public Land Survey System and the parcels are mapped from available records which may not precisely fit field conditions. Brown County is not responsible for any inaccuracies.

(See Sheet 345)

This map was created by the Brown County Survey Department with funding provided by Bellevue, Brown County and the Wisconsin Land Information Program.

Scale 1" = 100'

0 100

Village of Bellevue 322

Brown County Plot Date: 3/3/2004

RPL Office Drafter: P. Ford

(See Sheet 299)

OAK

OSPREY POINT

WALTON LEAGUE CONSERVA

LOT 1

B-310
1716644
100,382 AC±

LAWTON & SEYMOR SUBD OF PC 28, ESFR

(See Sheet 322)

(See Sheet 324)

(See Sheet 346)

This is a compilation of records and data located in various county offices and is to be used for reference purposes only. The map is controlled by the field measurements between the corners of the Public Land Survey System and the parcels are mapped from available records which may not precisely fit field conditions. Brown County is not responsible for any inaccuracies.

This map was created by the Brown County Survey Department with funding provided by the Village of Bellevue, Brown County and the Wisconsin Land Information Program.

Scale 1" = 100'
0 100

Village of Bellevue

Brown County Plot Date: 4/12/12
RPL Office Drafter: T LESLIE

323

(See Sheet 300)

(See Sheet 323)

(See Sheet 325)

850'R

341.41'

3118

3111

1274.47'

330.28'

262.65'

125.55'

260.08'

136.47'

B-317-1-1

1629569

64,896 SF

LOT

CSM

NANCY

(See Sheet 347)

This is a compilation of records and data located in various county offices and is to be used for reference purposes only. The map is controlled by the field measurements between the corners of the Public Land Survey System and the parcels are mapped from available records which may not precisely fit field conditions. Brown County is not responsible for any inaccuracies.

This map was created by the Brown County Survey Department with funding provided by the Village of Bellevue, Brown County and the Wisconsin Land Information Program.

Scale 1" = 100'

0 100

Village of Bellevue 324

Brown County Plot Date: 6/5/2023

RPL Office Drafter: C MILLER

(See Sheet 301)

(See Sheet 324)

(See Sheet 326)

MONROE RD

3051

3118

3111

397.30'

97.75'

100.09'

100.18'

396.63'

679.03'

260.56'

260.56'

B-317-1-2
1629569
70,868 SF
LOT 2
CSM 9630

284.80'

205.87'

18.78'

B-317-1-3
1629569
124,086 SF
LOT 2
CSM 9815

60.08'

843.82'

886.51'

B-317
1716643
29.384 AC

(See Sheet 348)

This is a compilation of records and data located in various county offices and is to be used for reference purposes only. The map is controlled by the field measurements between the corners of the Public Land Survey System and the parcels are mapped from available records which may not precisely fit field conditions. Brown County is not responsible for any inaccuracies.

This map was created by the Brown County Survey Department with funding provided by the Village of Bellevue, Brown County and the Wisconsin Land Information Program.

Scale 1" = 100'

0 100

Village of Bellevue

Brown County Plot Date: 11/1/2024
RPL Office Drafter: C MILLER

(See Sheet 302)

B-316-4
1716643
29.899 AC±

(See Sheet 325)

25'±

100.06'

181.01'

231±

403.0'

300.00'

559.19'

1520.2' CL

B-316-1
J15518-23
18.545 AC

(See Sheet 327)

This is a compilation of records and data located in various county offices and is to be used for reference purposes only. The map is controlled by the field measurements between the corners of the Public Land Survey System and the parcels are mapped from available records which may not precisely fit field conditions. Brown County is not responsible for any inaccuracies.

(See Sheet 349)

This map was created by the Brown County Survey Department with funding provided by the Village of Bellevue, Brown County and the Wisconsin Land Information Program.

Scale 1" = 100'
0 100

Village of Bellevue 326

Brown County Plot Date: 11/3/10
RPL Office Drafter: T LESLIE

(See Sheet 303)

530.39'

145.38'

B-2203
2089122
265,189 SF

DEDICATED TO THE PUBLIC
OUTLOT 1

(See Sheet 326)

(See Sheet 328)

BOWER CREEK

474.14'

DEDICATED TO THE PUBLIC
OUTLOT 1

ALONG CL

3193

144.99'

154.78'

B-2172
2090303
20,394 SF
51

129.39'

172.66'

B-2168
2090303
18,807 SF
47

425.63'

137.22'

B-2167
2090303
21,298 SF
46

205.89'

159.02'

B-2166
2089122
28,235 SF
45

274.80'

163.00'

B-2165
2089122
27,425 SF
44

195.07'

421.89'

136.51'

B-2164
2089122
19,335 SF
43

153.75'

122.38'

B-2163
2089122
15,775 SF
42

140.59'

105.73'

B-2162
2089122
15,778 SF
41

171.85'

95.10'

95.11'

95.10'

82.56'

13.33'

101.00'

1931

1929

1935

1939

1943

1947

PHEASANT RUN TR

1932

1936

1940

1944

119.36'

119.36'

55

B-2177
2090303

56

102.91'

15.18'

57

B-2178
2089122

105.00'

58

B-2179

(See Sheet 350)

This is a compilation of records and data located in various county offices and is to be used for reference purposes only. The map is controlled by the field measurements between the corners of the Public Land Survey System and the parcels are mapped from available records which may not precisely fit field conditions. Brown County is not responsible for any inaccuracies.

This map was created by the Brown County Survey Department with funding provided by the Village of Bellevue, Brown County and the Wisconsin Land Information Program.

Scale 1" = 100'
0 100

Village of Bellevue

Brown County Plot Date: 4/20/04
RPL Office Drafter: T LESLIE

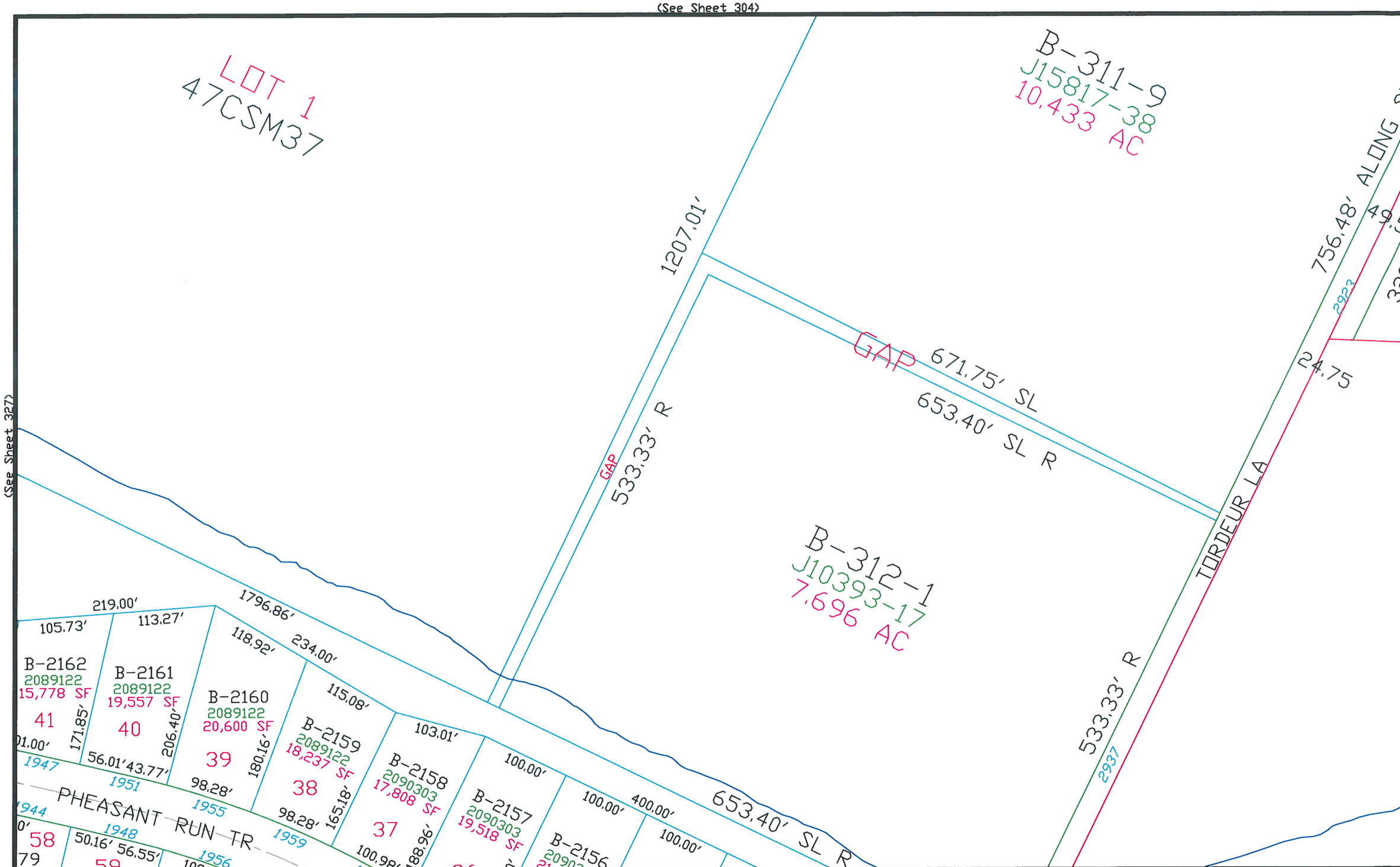

This is a compilation of records and data located in various county offices and is to be used for reference purposes only. The map is controlled by the field measurements between the corners of the Public Land Survey System and the parcels are mapped from available records which may not precisely fit field conditions. Brown County is not responsible for any inaccuracies.

This map was created by the Brown County Survey Department with funding provided by the Village of Bellevue, Brown County and the Wisconsin Land Information Program.

Scale 1" = 100'

0 100

Village of Bellevue 328

Brown County Plot Date: 4/20/04

RPL Office Drafter: T LESLIE

(See Sheet 305)

B-134-2
J10393-17
11.771 AC

124.25' SL

756.48' ALONG SL

323.50' ALONG SL

49.5

2923

B-134-3
J10393-17
1.019 AC

257'

251.84' SL

595.78'

463.16'

282.16'

296.05'

153.20'

3030

B-133-9
J01595-33
5.371 AC

836.28'

(See Sheet 328)

(See Sheet 330)

(See Ledgeview)

This is a compilation of records and data located in various county offices and is to be used for reference purposes only. The map is controlled by the field measurements between the corners of the Public Land Survey System and the parcels are mapped from available records which may not precisely fit field conditions. Brown County is not responsible for any inaccuracies.

This map was created by the Brown County Survey Department with funding provided by Bellevue, Brown County and the Wisconsin Land Information Program.

Scale 1" = 100'
0 100

Village of Bellevue 329

Brown County Plot Date: 3/3/2004
RPL Office Drafter: P. Ford

(See Sheet 306)

153.20'

662'

147.58'

739.04'

370.00'

B-133-3
1534085
4.187 AC

330

300' CL

3071 LIME KILN RD

CTH V

278.45'

662' CL

B-133-10
1534085
8.773 AC

131.55'

358.06'

1108.23'

(See Sheet 329)

(See Sheet 331)

(See Ledgeview)

This is a compilation of records and data located in various county offices and is to be used for reference purposes only. The map is controlled by the field measurements between the corners of the Public Land Survey System and the parcels are mapped from available records which may not precisely fit field conditions. Brown County is not responsible for any inaccuracies.

This map was created by the Brown County Survey Department with funding provided by Bellevue, Brown County and the Wisconsin Land Information Program.

Scale 1" = 100'
0 100

Village of Bellevue 330
Brown County Plot Date: 3/3/2004
RPL Office Drafter: P. Ford

(See Sheet 307)

2

358.06'

(See Sheet 330)

(See Sheet 332)

This is a compilation of records and data located in various county offices and is to be used for reference purposes only. The map is controlled by the field measurements between the corners of the Public Land Survey System and the parcels are mapped from available records which may not precisely fit field conditions. Brown County is not responsible for any inaccuracies.

(See Ledgeview)

This map was created by the Brown County Survey Department with funding provided by Bellevue, Brown County and the Wisconsin Land Information Program.

Scale 1" = 100'

0 100

Village of Bellevue 331

Brown County Plot Date: 3/3/2004

RPL Office Drafter: P. Ford

(See Sheet 308)

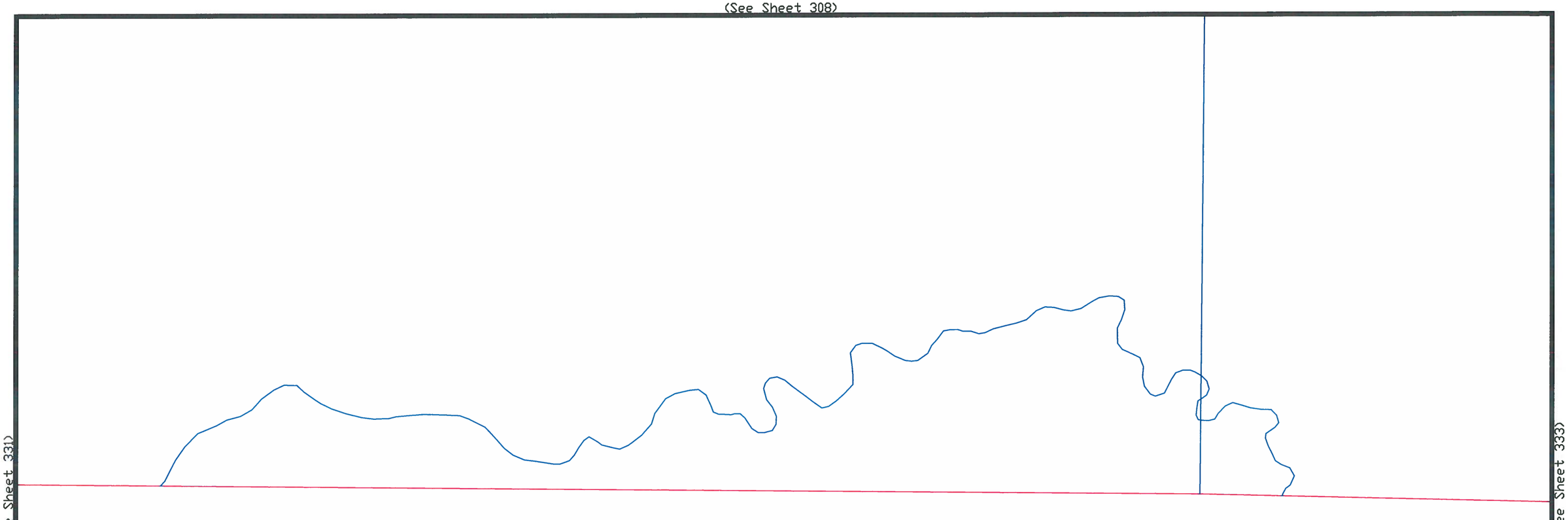

(See Sheet 331)

(See Sheet 333)

This is a compilation of records and data located in various county offices and is to be used for reference purposes only. The map is controlled by the field measurements between the corners of the Public Land Survey System and the parcels are mapped from available records which may not precisely fit field conditions. Brown County is not responsible for any inaccuracies.

(See Ledgeview)

This map was created by the Brown County Survey Department with funding provided by Bellevue, Brown County and the Wisconsin Land Information Program.

Scale 1" = 100'

0 100

Village of Bellevue 332

Brown County Plot Date: 3/3/2004

RPL Office Drafter: P. Ford

(See Sheet 309)

(See Sheet 332)

(See Sheet 334)

(See Ledgeview)

This is a compilation of records and data located in various county offices and is to be used for reference purposes only. The map is controlled by the field measurements between the corners of the Public Land Survey System and the parcels are mapped from available records which may not precisely fit field conditions. Brown County is not responsible for any inaccuracies.

This map was created by the Brown County Survey Department with funding provided by Bellevue, Brown County and the Wisconsin Land Information Program.

Scale 1" = 100'

0 100

Village of Bellevue

333

Brown County Plot Date: 3/3/2004

RPL Office Drafter: P. Ford

(See Sheet 310)

(See Sheet 333)

B-156-2
J06155-39
5.458 AC

730.31' SL

B-176-3
J25624-42
3.370 AC

210.86'
200.45'
147.11'

539.32' CL

425.17' CL

B-176-4
J08311-35
3.445 AC

189.75'

285'

323.12'

2691

2711

33

2733

33

MAYLINE DRIV

(See Sheet 335)

This is a compilation of records and data located in various county offices and is to be used for reference purposes only. The map is controlled by the field measurements between the corners of the Public Land Survey System and the parcels are mapped from available records which may not precisely fit field conditions. Brown County is not responsible for any inaccuracies.

(See Ledgeview)

This map was created by the Brown County Survey Department with funding provided by Bellevue, Brown County and the Wisconsin Land Information Program.

Scale 1" = 100'
0 100

Village of Bellevue

Brown County Plot Date: 3/3/2004
RPL Office Drafter: P. Ford

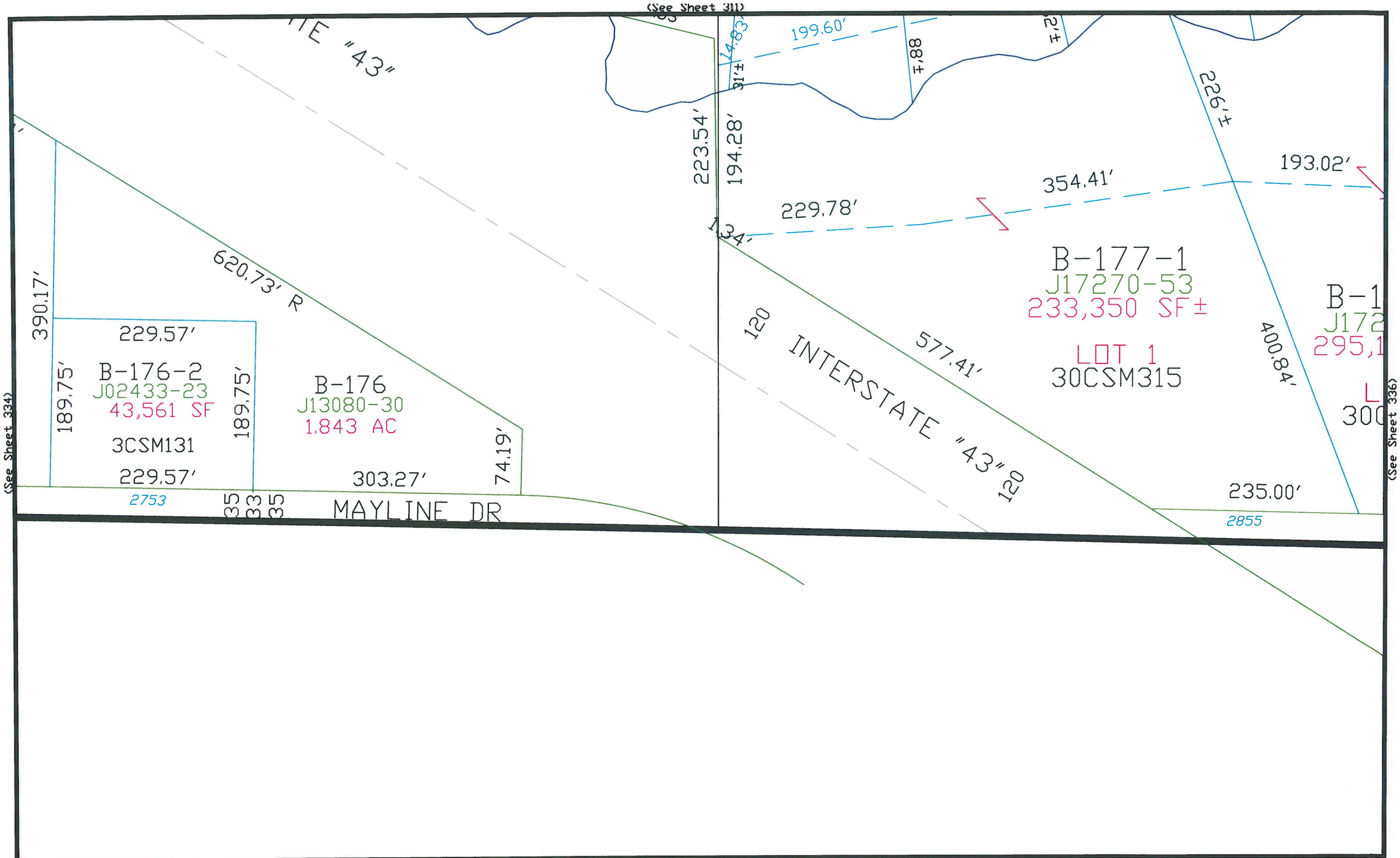

(See Ledgeview)

This is a compilation of records and data located in various county offices and is to be used for reference purposes only. The map is controlled by the field measurements between the corners of the Public Land Survey System and the parcels are mapped from available records which may not precisely fit field conditions. Brown County is not responsible for any inaccuracies.

This map was created by the Brown County Survey Department with funding provided by the Village of Bellevue, Brown County and the Wisconsin Land Information Program.

Scale 1" = 100'
0 100

Village of Bellevue

Brown County Plot Date: 6/7/2013
RPL Office Drafter: T LESLIE

335

(See Sheet 312)

B-177-2
J17270-53
295,111 SF±

LOT 2
30CSM315

B-3047
3070772
SF±

B-3048
3070772
46,935 SF±

B-3049
3070772
51,560 SF±

B-3050
3070772
59,126 SF±

B-3051
3070772
68,211 SF±

B-3052
3070772
28,744 SF±

B-3053
3070772
19,615 SF±

B-3054
3070772
12,587 SF±

B-3055
3070772
30,522 SF±

B-3066
3070772
29,624 SF±

B-3067
3070772
22,436 SF±

B-3068
3070772
45,960 SF±

105 106 107 108 109 110 111 122 123 124 125

CREEKWOOD DR

BIG CREEK RD

BIG CREEK RD VARIES

(See Sheet 335)

(See Sheet 337)

This is a compilation of records and data located in various county offices and is to be used for reference purposes only. The map is controlled by the field measurements between the corners of the Public Land Survey System and the parcels are mapped from available records which may not precisely fit field conditions. Brown County is not responsible for any inaccuracies.

(See Ledgeview)

This map was created by the Brown County Survey Department with funding provided by the Village of Bellevue, Brown County and the Wisconsin Land Information Program.

Scale 1" = 100'

0 100

Village of Bellevue

Brown County Plot Date: 9/30/2024
RPL Office Drafter: T LESLIE

336

(See Sheet 313)

B-3065 3070772 30,522 SF± 122
B-3064 3070772 26,865 SF± 121
B-3063 3070772 26,987 SF± 120
B-3062 3070772 29,713 SF± 119
B-3061 3070772 30,227 SF± 118
LIFT STATION
117
B-3060 3070772 14,797 SF± 204.17'
B-3059 3070772 12,777 SF± 158.13'
116
B-3058 3070772 12,589 SF± 115
B-3057 3070772 12,587 SF± 114
B-3056 3070772 12,587 SF± 113
B-3055 3070772 12,587 SF± 112
B-3054 3070772 12,587 SF± 111
CREEKWOOD DR
B-1405 1738415 23,721 SF± 3
B-1406 1728483 23,243 SF± 4
B-1407 1728226 23,787 SF± 5
B-1408 1728487 21,744 SF± 6
B-1404 1684520 13,896 SF 2
B-1403 1684520 15,249 SF 1
B-1438 1684520 15,618 SF 36
B-1437 1684520 14,901 SF 35
B-1441 1684520 12,951 SF 39
B-1442 1684520 12,198 SF 40
B-1443 1684520 13,015 SF 41
B-1436 1684520 17,900 SF 34
B-1433 1684520 14,435 SF 31
B-1432 1684520 12,061 SF 30
B-1431 1684520 12,354 SF 29
B-1434 1684520 22,811 SF
B-1435 1684520 29,180 SF
B-1444 1684520 12,150 SF 42
B-1445 1684520 11,999 SF 43
B-1430 1684520 15,547 SF 28
B-1429 1684520 12,150 SF 27
B-1428 1684520 12,150 SF 26
B-1427 1730465 12,150 SF 25
B-1426 1684520 12,150 SF 24
B-1425 1684520 12,150 SF 23
B-1424 1684520 15,209 SF 22
SAYBROOK CT
SAYBROOK CI

(See Sheet 336)
(See Sheet 338)

This is a compilation of records and data located in various county offices and is to be used for reference purposes only. The map is controlled by the field measurements between the corners of the Public Land Survey System and the parcels are mapped from available records which may not precisely fit field conditions. Brown County is not responsible for any inaccuracies.

(See Ledgeview)

This map was created by the Brown County Survey Department with funding provided by the Village of Bellevue, Brown County and the Wisconsin Land Information Program.

Scale 1" = 100'
0 100

Village of Bellevue

Brown County Plot Date: 9/30/2024
RPL Office Drafter: T LESLIE

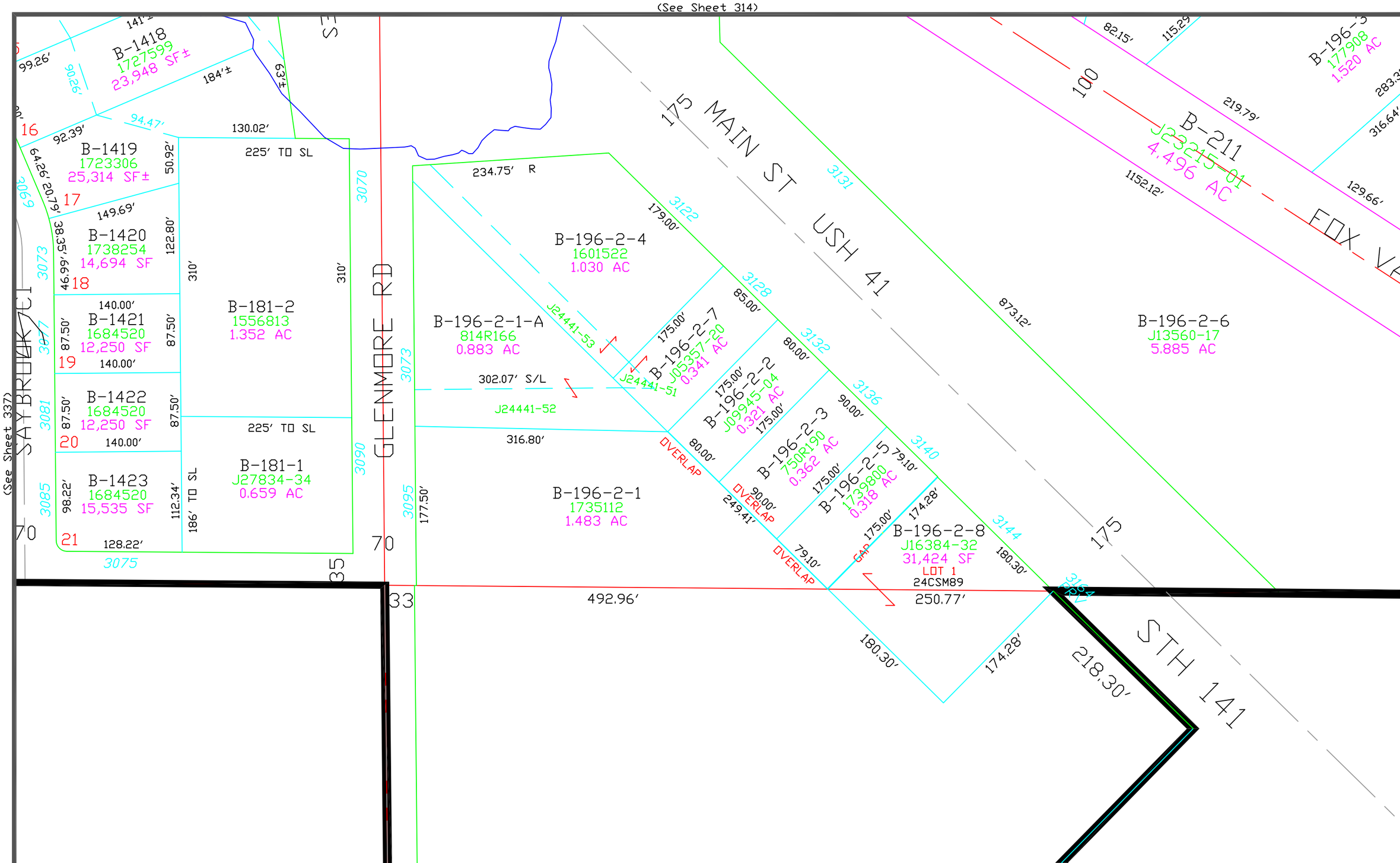

This is a compilation of records and data located in various county offices and is to be used for reference purposes only. The map is controlled by the field measurements between the corners of the Public Land Survey System and the parcels are mapped from available records which may not precisely fit field conditions. Brown County is not responsible for any inaccuracies.

This map was created by the Brown County Survey Department with funding provided by the Village of Bellevue, Brown County and the Wisconsin Land Information Program.

Scale 1" = 100'

0 100

Village of Bellevue 338

Brown County Plot Date: 3/16/2023

RPL Office Drafter: T LESLIE

(SEE SHEET 338)

33

B-D123

J12003-44

28.683 AC

NW-NW

(LEDGEVIEW

(SEE SHEET 339A)

SEE SHEET 338B)

This is a compilation of records and data located in various county offices and is to be used for reference purposes only. The map is controlled by the field measurements between the corners of the Public Land Survey System and the parcels are mapped from available records which may not precisely fit field conditions. Brown County is not responsible for any inaccuracies.

This map was created by the Brown County Survey Department with funding provided by the Village of Bellevue, Brown County and the Wisconsin Land Information Program.

Scale 1" = 100'

0 100

Village of Bellevue

338A

Brown County Plot Date: 11/1/07

RPL Office Drafter: D PHELPS

(SEE SHEET 338A)

LEDGEVIEW

SEE SHEET 339B

This is a compilation of records and data located in various county offices and is to be used for reference purposes only. The map is controlled by the field measurements between the corners of the Public Land Survey System and the parcels are mapped from available records which may not precisely fit field conditions. Brown County is not responsible for any inaccuracies.

(See Ledgeview)

This map was created by the Brown County Survey Department with funding provided by the Village of Bellevue, Brown County and the Wisconsin Land Information Program.

Scale 1" = 100'

0 100

Village of Bellevue 338B

Brown County Plot Date: 11/1/07

RPL Office Drafter: D PHELPS

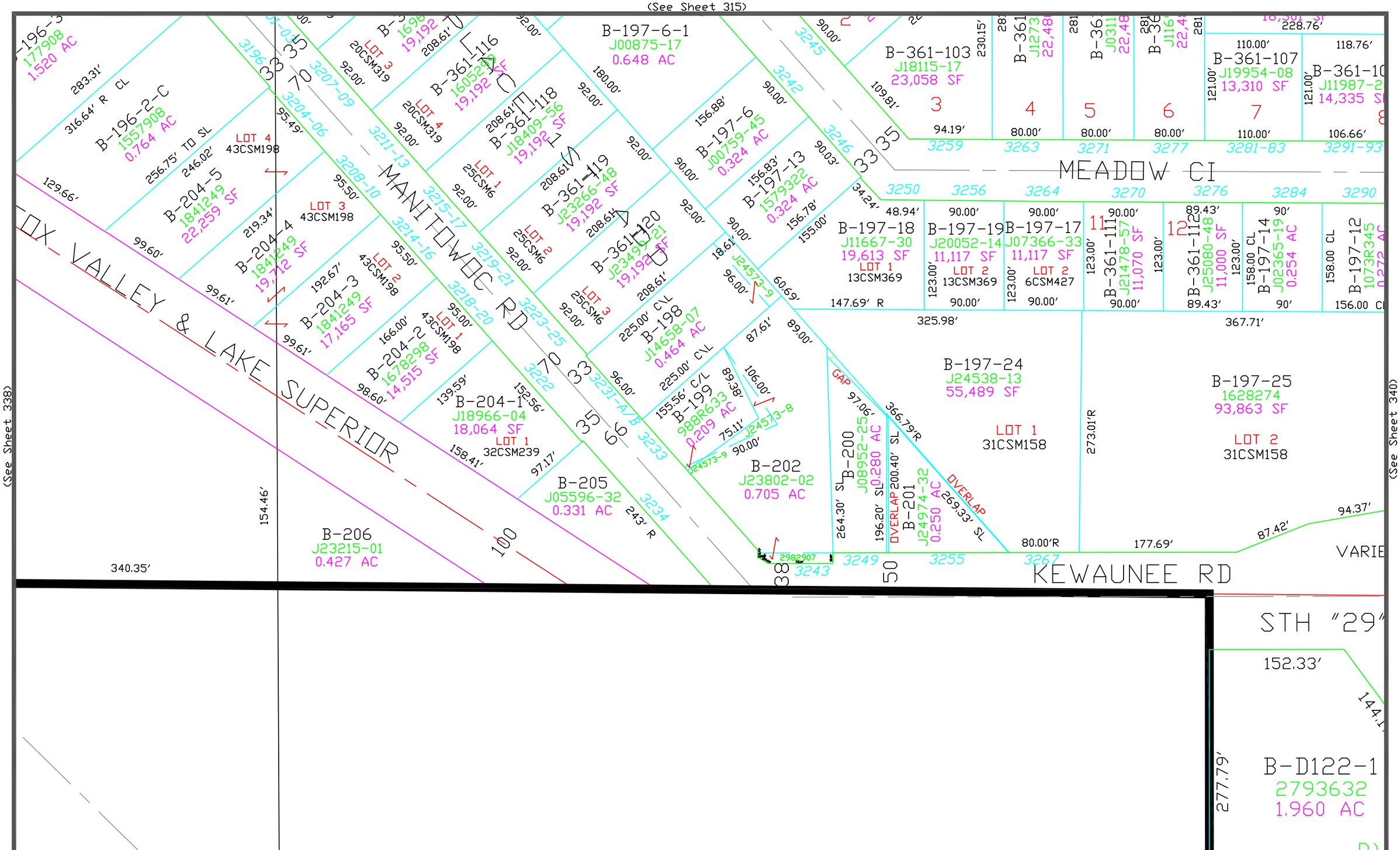

This is a compilation of records and data located in various county offices and is to be used for reference purposes only. The map is controlled by the field measurements between the corners of the Public Land Survey System and the parcels are mapped from available records which may not precisely fit field conditions. Brown County is not responsible for any inaccuracies.

This map was created by the Brown County Survey Department with funding provided by the Village of Bellevue, Brown County and the Wisconsin Land Information Program.

Scale 1" = 100'

0 100

Village of Bellevue

Brown County Plot Date: 3/16/2023

RPL Office Drafter: T LESLIE

339

(See Sheet 339)

1.960 A

2

308.45'

FOX VALLEY & LAKE

MAIN ST

USH 141

NE-NW

(See Sheet 338A)

(See Sheet 340A)

ANNEXED IN 2333232

B-D122

(See Sheet B339B)

This is a compilation of records and data located in various county offices and is to be used for reference purposes only. The map is controlled by the field measurements between the corners of the Public Land Survey System and the parcels are mapped from available records which may not precisely fit field conditions. Brown County is not responsible for any inaccuracies.

This map was created by the Brown County Survey Department with funding provided by the Village of Bellevue, Brown County and the Wisconsin Land Information Program.

Scale 1" = 100'

0 100

Village of Bellevue

Brown County Plot Date: 3/16/2023

RPL Office Drafter: T LESLIE

339A

(See Sheet 339A)

B-D122
J12003-44
4.699 AC

-126-1 SUBJECT TO ADVERSE POSSESSION IN 1735710)

(See Sheet 338B)

(See Sheet 340B)

This is a compilation of records and data located in various county offices and is to be used for reference purposes only. The map is controlled by the field measurements between the corners of the Public Land Survey System and the parcels are mapped from available records which may not precisely fit field conditions. Brown County is not responsible for any inaccuracies.

(See Ledgeview)

This map was created by the Brown County Survey Department with funding provided by the Village of Bellevue, Brown County and the Wisconsin Land Information Program.

Scale 1" = 100'
0 100

Village of Bellevue 339B

Brown County Plot Date: 8/18/2017
RPL Office Drafter: T LESLIE

(See Sheet 316)

118.76'

B-361-108
J11987-26
14,335 SF

121.00'

108.93'

106.66'

3291-93

70

3290

158.00 CL

B-197-12
1073R345
0.272 AC

156.00 CL

154.83'

70.02'

94.37'

VARIES

S. HURON RD

35

671.16'

54.92'

VARIES

207.99'

394.00'

B-210-1
325D356
3.242 AC

164.10' R

37.02'

39.70'

285.17'

3323

VARIES

50

STH "29" KEWAUNEE RD

H "29"

33'

VARIES

144.17'

85.91'

D122-1
93632
60 AC

AN

50

(See Sheet 339)

(See Sheet 341)

(See Ledgeview)

This is a compilation of records and data located in various county offices and is to be used for reference purposes only. The map is controlled by the field measurements between the corners of the Public Land Survey System and the parcels are mapped from available records which may not precisely fit field conditions. Brown County is not responsible for any inaccuracies.

This map was created by the Brown County Survey Department with funding provided by the Village of Bellevue, Brown County and the Wisconsin Land Information Program.

Scale 1" = 100'

0 100

Village of Bellevue 340

Brown County Plot Date: 10/29/2018
RPL Office Drafter: C MILLER

(See Sheet 340)

AC

IN 2333232

455

RAL LTD

DELMAR

NW - NE

537.61'

482

(See Sheet 339A)

(See Sheet 340A)

(See Sheet B340B)

This is a compilation of records and data located in various county offices and is to be used for reference purposes only. The map is controlled by the field measurements between the corners of the Public Land Survey System and the parcels are mapped from available records which may not precisely fit field conditions. Brown County is not responsible for any inaccuracies.

This map was created by the Brown County Survey Department with funding provided by the Village of Bellevue, Brown County and the Wisconsin Land Information Program.

Scale 1" = 100'

0 100

Village of Bellevue 340A

Brown County Plot Date: 8/18/2017

RPL Office Drafter: T LESLIE

(SEESHEET 340A)

482.99'

(SEE SHEET 339B

(SEE SHEET 341B)

This is a compilation of records and data located in various county offices and is to be used for reference purposes only. The map is controlled by the field measurements between the corners of the Public Land Survey System and the parcels are mapped from available records which may not precisely fit field conditions. Brown County is not responsible for any inaccuracies.

(See Ledgeview)

This map was created by the Brown County Survey Department with funding provided by the Village of Bellevue, Brown County and the Wisconsin Land Information Program.

Scale 1" = 100'

0 100

Village of Bellevue

Brown County Plot Date: 11/1/07

RPL Office Drafter: D PHELPS

340B

(See Sheet 317)

(See Sheet 340)

(See Sheet 342)

3469

3483

STH "29" KEWAUNEE RD

100

100

STH "29"

50

35

MAR LN

216.97'

70

B-D113-1

1883220

11.926 AC

(See Ledgeview)

This is a compilation of records and data located in various county offices and is to be used for reference purposes only. The map is controlled by the field measurements between the corners of the Public Land Survey System and the parcels are mapped from available records which may not precisely fit field conditions. Brown County is not responsible for any inaccuracies.

This map was created by the Brown County Survey Department with funding provided by the Village of Bellevue, Brown County and the Wisconsin Land Information Program.

Scale 1" = 100'

0 100

Village of Bellevue

Brown County Plot Date: 8/8/2018

RPL Office Drafter: T LESLIE

341

(See Sheet 341)

B-D113-1
1883220
11.926 AC

ANNEXED IN 2338236

DELMAR L

183.43'

70

719.57'

VAC IN 2831346

718.99'

789.29'

35.01'

35.01'

35

70

70.00'

3410

545.03'

NE-NE

(See Sheet 340A)

836.84'

B-D110
1876396
13.203 AC

839.88'

B-D110-4
1876394
12.206 AC

(Town of Ledgeview)

(Town of Ledgeview)

This is a compilation of records and data located in various county offices and is to be used for reference purposes only. The map is controlled by the field measurements between the corners of the Public Land Survey System and the parcels are mapped from available records which may not precisely fit field conditions. Brown County is not responsible for any inaccuracies.

This map was created by the Brown County Survey Department with funding provided by the Village of Bellevue, Brown County and the Wisconsin Land Information Program.

Scale 1" = 100'
0 100

Village of Bellevue
Brown County Plot Date: 8/8/2018
RPL Office Drafter: T LESLIE

341A

(SEE SHEET 341A)

645.51'

70

(SEE SHEET 340B)

TOWN OF LEDGEVIEW

This is a compilation of records and data located in various county offices and is to be used for reference purposes only. The map is controlled by the field measurements between the corners of the Public Land Survey System and the parcels are mapped from available records which may not precisely fit field conditions. Brown County is not responsible for any inaccuracies.

(See Ledgeview)

This map was created by the Brown County Survey Department with funding provided by the Village of Bellevue, Brown County and the Wisconsin Land Information Program.

Scale 1" = 100'

0 100

Village of Bellevue 341B

Brown County Plot Date: 11/1/07

RPL Office Drafter: D PHELPS

(See Sheet 318)

(See Sheet 341)

B-223-1
J26153-01
37.336 AC

170.00'

B-223
J24909-11
44,194 SF

260.00'

260.00'

LOT 1
31CSM330

170.00'

KEWAUNEE RD

STH 29

3581

50

(See Sheet 343)

This is a compilation of records and data located in various county offices and is to be used for reference purposes only. The map is controlled by the field measurements between the corners of the Public Land Survey System and the parcels are mapped from available records which may not precisely fit field conditions. Brown County is not responsible for any inaccuracies.

(See Ledgeview)

This map was created by the Brown County Survey Department with funding provided by the Village of Bellevue, Brown County and the Wisconsin Land Information Program.

Scale 1" = 100'
0 100

Village of Bellevue
Brown County Plot Date: 4/5/07
RPL Office Drafter: T LESLIE

(See Sheet 319)

(See Sheet 342)

(See Sheet 344)

KEWAUNEE RD STH 29

This is a compilation of records and data located in various county offices and is to be used for reference purposes only. The map is controlled by the field measurements between the corners of the Public Land Survey System and the parcels are mapped from available records which may not precisely fit field conditions. Brown County is not responsible for any inaccuracies.

(See Ledgeview)

This map was created by the Brown County Survey Department with funding provided by the Village of Bellevue, Brown County and the Wisconsin Land Information Program.

Scale 1" = 100'

0 100

Village of Bellevue 343

Brown County Plot Date: 4/5/07
RPL Office Drafter: T LESLIE

(See Sheet 320)

(See Sheet 343)

(See Sheet 345)

KEWAUNEE RD 3603 STH 29

KE

This is a compilation of records and data located in various county offices and is to be used for reference purposes only. The map is controlled by the field measurements between the corners of the Public Land Survey System and the parcels are mapped from available records which may not precisely fit field conditions. Brown County is not responsible for any inaccuracies.

(See Ledgeview)

This map was created by the Brown County Survey Department with funding provided by the Village of Bellevue, Brown County and the Wisconsin Land Information Program.

Scale 1" = 100'

0 100

Village of Bellevue

Brown County Plot Date: 4/5/07

RPL Office Drafter: T LESLIE

344

(See Sheet 321)

B-229-1
J23080-44
36.906 AC

189.61'

B-229
J23080-44
78,024 SF

404.50'

402.51'

LOT 1
45CSM45

197.15'
3893

KEWAUNEE RD STH 29

50

(See Sheet 344)

(See Eaton)

(See Ledgeview)

This is a compilation of records and data located in various county offices and is to be used for reference purposes only. The map is controlled by the field measurements between the corners of the Public Land Survey System and the parcels are mapped from available records which may not precisely fit field conditions. Brown County is not responsible for any inaccuracies.

This map was created by the Brown County Survey Department with funding provided by the Village of Bellevue, Brown County and the Wisconsin Land Information Program.

Scale 1" = 100'
0 100

Village of Bellevue

Brown County Plot Date: 4/5/07
RPL Office Drafter: T LESLIE

(See Sheet 323)

3407.14' ±

(See Ledgeview)

(See Sheet 347)

(See Ledgeview)

This is a compilation of records and data located in various county offices and is to be used for reference purposes only. The map is controlled by the field measurements between the corners of the Public Land Survey System and the parcels are mapped from available records which may not precisely fit field conditions. Brown County is not responsible for any inaccuracies.

This map was created by the Brown County Survey Department with funding provided by Bellevue, Brown County and the Wisconsin Land Information Program.

Scale 1" = 100'

0 100

Village of Bellevue 346

Brown County Plot Date: 12/4/03
RPL Office Drafter: D PHELPS

(See Sheet 324)

LOT K

B-309
1716644
22.200 AC

1629569
64,896 SF
LOT 1
CSM 9630

136.47'
238.01'
262.47'
173.6

3220
1021.25'
376.41'

CTH "GV"
3301
247.29'
72.18'
3311
213.48'
3320
210.28'

B-319-1
J1949
171

760.88'R
760.74'

73.84'

(See Sheet 346)
(See Sheet 348)
(See Sheet 352)

This is a compilation of records and data located in various county offices and is to be used for reference purposes only. The map is controlled by the field measurements between the corners of the Public Land Survey System and the parcels are mapped from available records which may not precisely fit field conditions. Brown County is not responsible for any inaccuracies.

This map was created by the Brown County Survey Department with funding provided by the Village of Bellevue, Brown County and the Wisconsin Land Information Program.

Scale 1" = 100'
0 100

Village of Bellevue

Brown County Plot Date: 11/1/2024
RPL Office Drafter: C MILLER

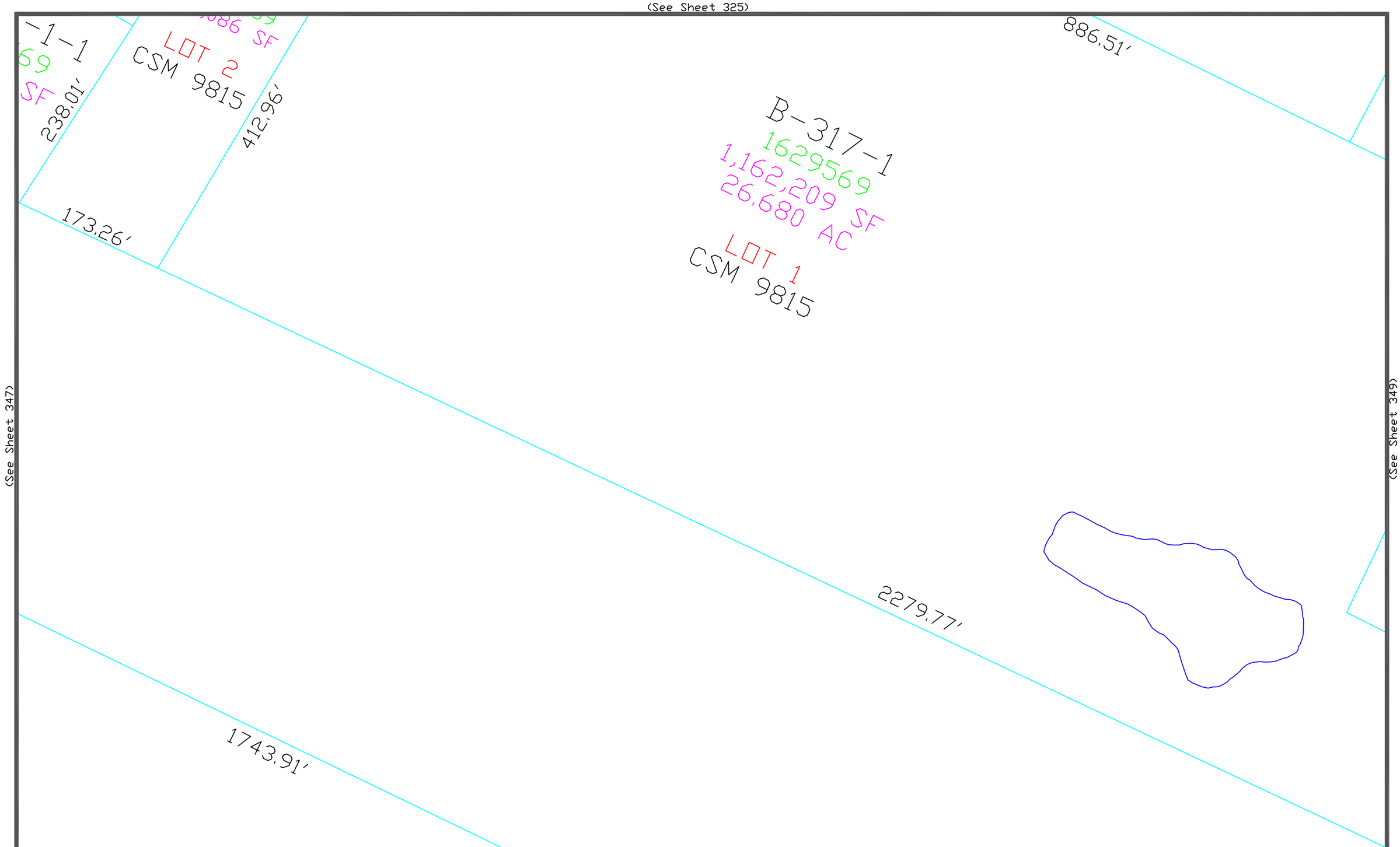

This is a compilation of records and data located in various county offices and is to be used for reference purposes only. The map is controlled by the field measurements between the corners of the Public Land Survey System and the parcels are mapped from available records which may not precisely fit field conditions. Brown County is not responsible for any inaccuracies.

This map was created by the Brown County Survey Department with funding provided by the Village of Bellevue, Brown County and the Wisconsin Land Information Program.

Scale 1" = 100'

0 100

Village of Bellevue

Brown County Plot Date: 11/1/2024

RPL Office Drafter: C MILLER

348

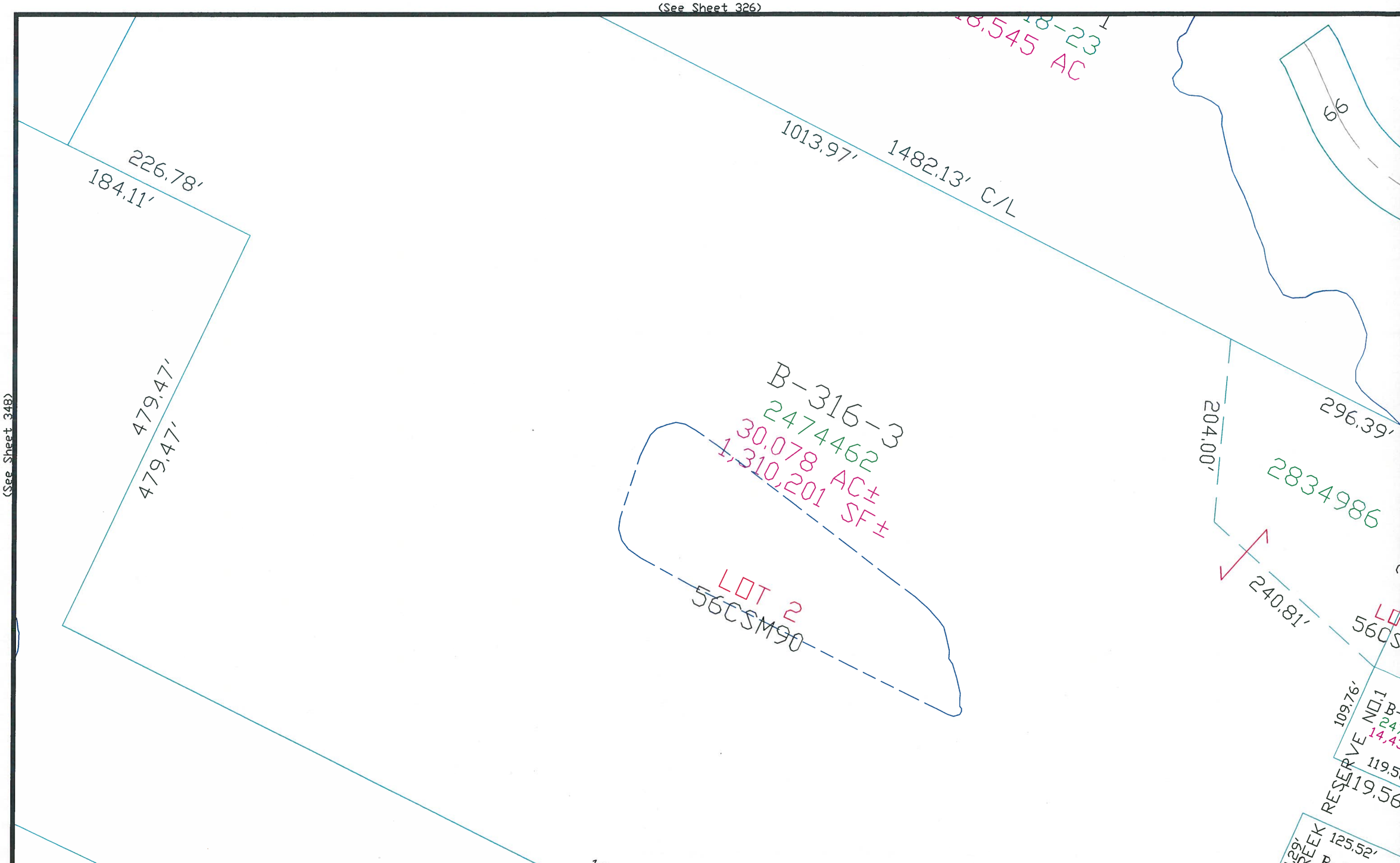

This is a compilation of records and data located in various county offices and is to be used for reference purposes only. The map is controlled by the field measurements between the corners of the Public Land Survey System and the parcels are mapped from available records which may not precisely fit field conditions. Brown County is not responsible for any inaccuracies.

This map was created by the Brown County Survey Department with funding provided by the Village of Bellevue, Brown County and the Wisconsin Land Information Program.

Scale 1" = 100'

0 100

Village of Bellevue

Brown County Plot Date: 10/8/2018

RPL Office Drafter: T LESLIE

349

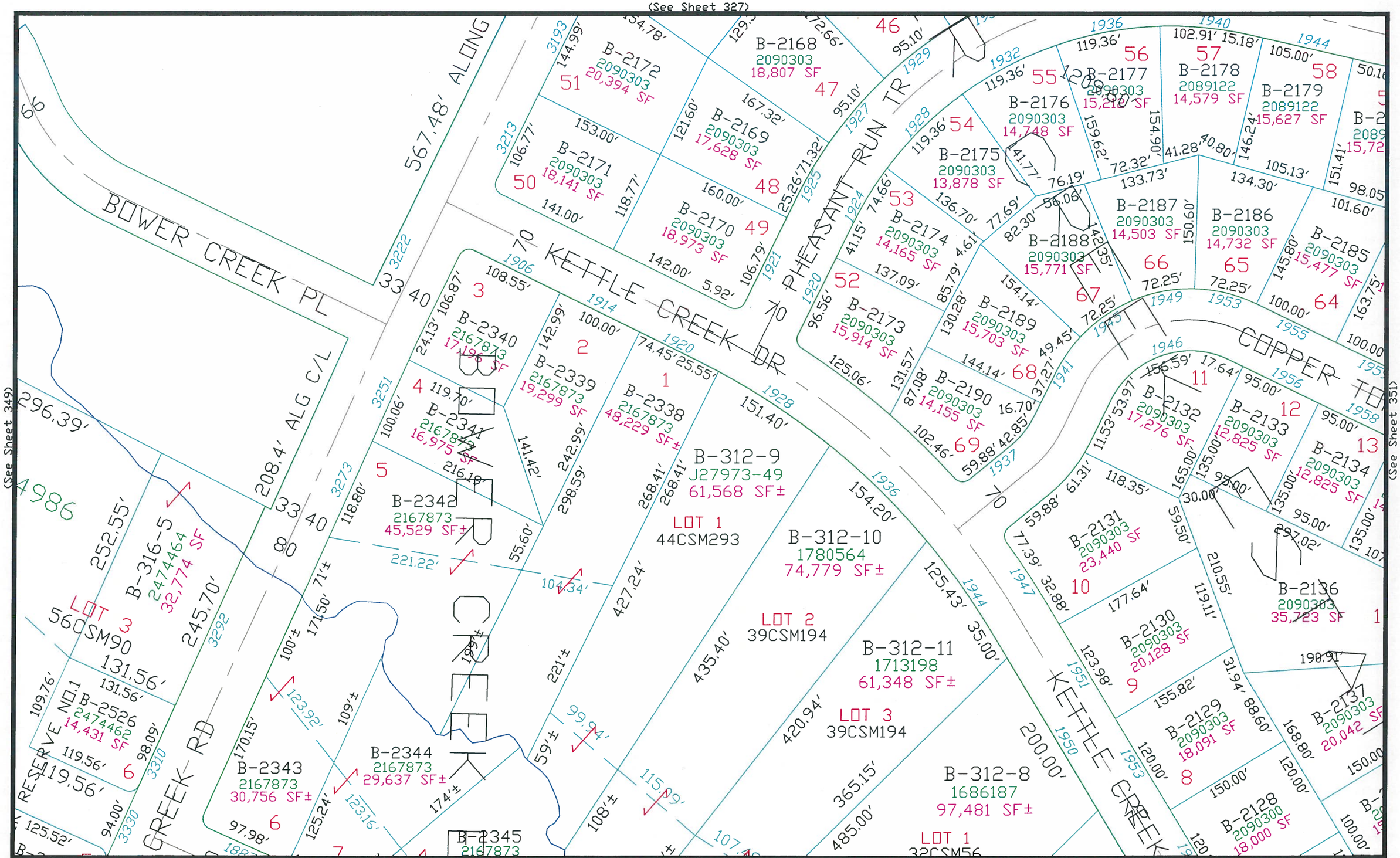

This is a compilation of records and data located in various county offices and is to be used for reference purposes only. The map is controlled by the field measurements between the corners of the Public Land Survey System and the parcels are mapped from available records which may not precisely fit field conditions. Brown County is not responsible for any inaccuracies.

This map was created by the Brown County Survey Department with funding provided by the Village of Bellevue, Brown County and the Wisconsin Land Information Program.

Scale 1" = 100'

0 100

Village of Bellevue 350

Brown County Plot Date: 10/8/2018

RPL Office Drafter: T LESLIE

(See Sheet 328 & Ledgeview)

PHEASANT RUN TR

653.40' SL R

BARKWOOD CI

COPPER TOP TR WY

TORDEUR LA

B-2180 2089122 15,724 SF

B-2181 2089122 16,078 SF

B-2182 2089122 19,956 SF

B-2183 2090303 18,905 SF

B-2184 2090303 16,512 SF

B-2185 2090303 5,477 SF

B-2134 2090303 12,825 SF

B-2135 2090303 14,414 SF

B-2136 2090303 723 SF

B-2137 2090303 20,042 SF

B-2138 2090300 15,000 SF

B-2191 2090303 17,594 SF

B-2192 2090303 14,193 SF

B-2193 2090303 18,916 SF

B-2194 2090303 18,889 SF

B-2195 2090303 18,862 SF

B-2204 2090303 36,332 SF

DEDICATED AS PARK OUTLOT 2

B-2197 2090303 15,014 SF

B-2202 2090303 17,809 SF

B-2201 2090303 19,730 SF

B-2200 2090303 18,932 SF

B-2199 2090303 18,959 SF

B-2198 2090303 18,986 SF

B-2157 2090303 19,518 SF

B-2156 2090303 21,410 SF

B-2155 2090303 24,323 SF

B-2154 2090303 28,184 SF

B-2153 2090303 16,873 SF

B-2152 2090303 14,184 SF

B-2150 2090303 19,613 SF

B-2151 2090303 16,840 SF

B-2149 2090303 20,197 SF

B-2148 2090303 15,000 SF

B-2147 2090303 15,000 SF

B-2146 2090303 15,000 SF

(See Sheet 350)

(See Ledgeview)

(See Sheet 356 & Ledgeview)

This is a compilation of records and data located in various county offices and is to be used for reference purposes only. The map is controlled by the field measurements between the corners of the Public Land Survey System and the parcels are mapped from available records which may not precisely fit field conditions. Brown County is not responsible for any inaccuracies.

This map was created by the Brown County Survey Department with funding provided by the Village of Bellevue, Brown County and the Wisconsin Land Information Program.

Scale 1" = 100'

0 100

Village of Bellevue 351

Brown County Plot Date: 4/20/04
RPL Office Drafter: T LESLIE

(See Sheet 347)

210

B-319-1
J19492-12
171,038 SF

760.74'

73.84'

122.35'

B-319-1-1
J19492-12
89,488 SF

714.75'

LOT 1
CSM 9510

LOT 2
CSM 9510

803.61'

221.16'

333.08'

111.92'

(See Ledgeview)

(See Sheet 353)

This is a compilation of records and data located in various county offices and is to be used for reference purposes only. The map is controlled by the field measurements between the corners of the Public Land Survey System and the parcels are mapped from available records which may not precisely fit field conditions. Brown County is not responsible for any inaccuracies.

(See Ledgeview)

This map was created by the Brown County Survey Department with funding provided by the Village of Bellevue, Brown County and the Wisconsin Land Information Program.

Scale 1" = 100'

0 100

Village of Bellevue

Brown County Plot Date: 8/22/2022
RPL Office Drafter: C MILLER

(See Sheet 348)

B-319
J20387-34
20.637 AC

B-318
1820041
36.647 AC

(See Sheet 352)

(See Sheet 354)

9.85 CH

(See Sheet 357)

This is a compilation of records and data located in various county offices and is to be used for reference purposes only. The map is controlled by the field measurements between the corners of the Public Land Survey System and the parcels are mapped from available records which may not precisely fit field conditions. Brown County is not responsible for any inaccuracies.

This map was created by the Brown County Survey Department with funding provided by the Village of Bellevue, Brown County and the Wisconsin Land Information Program.

Scale 1" = 100'
0 100

Village of Bellevue

Brown County Plot Date: 4/3/12
RPL Office Drafter: D PHELPS

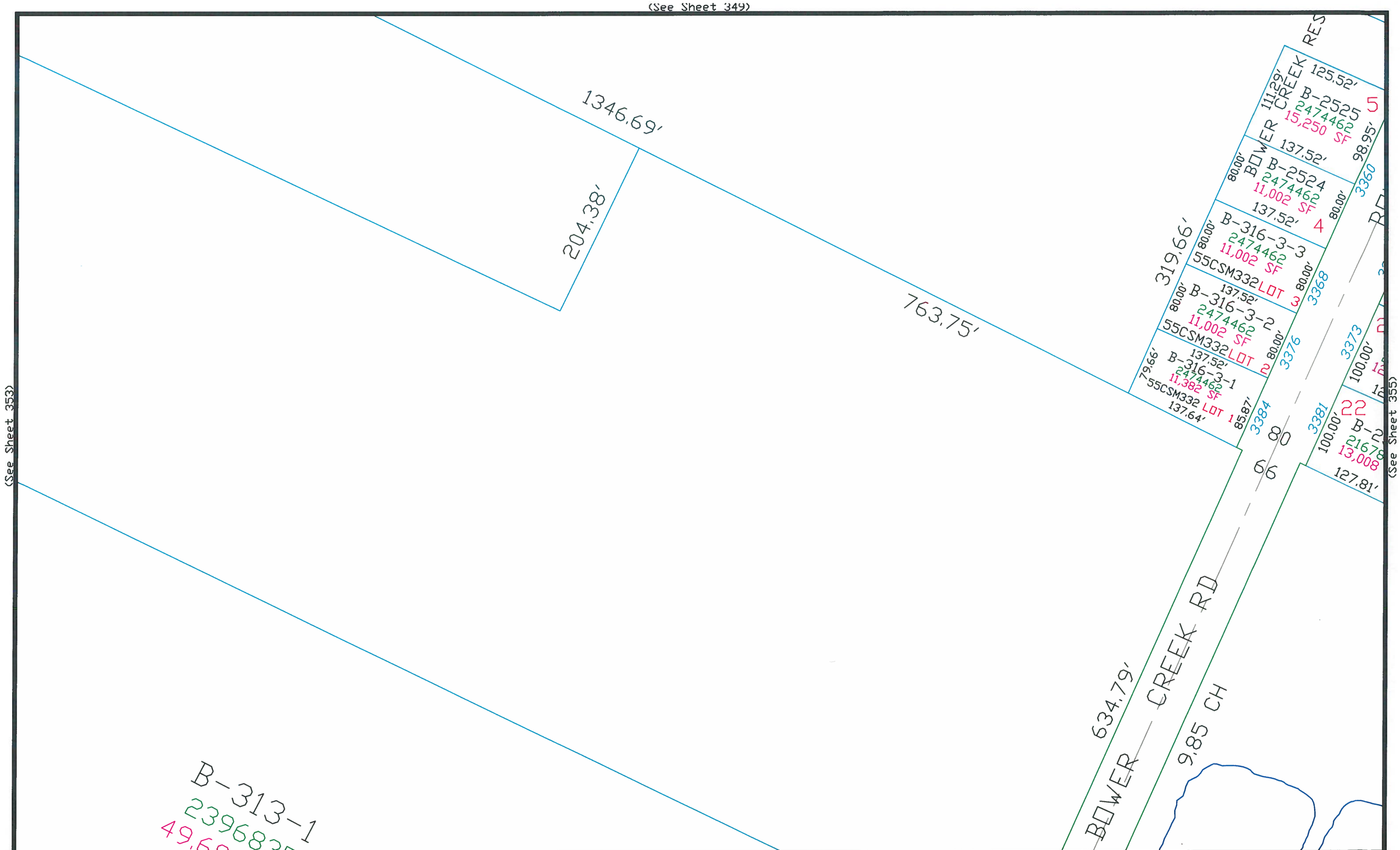

This is a compilation of records and data located in various county offices and is to be used for reference purposes only. The map is controlled by the field measurements between the corners of the Public Land Survey System and the parcels are mapped from available records which may not precisely fit field conditions. Brown County is not responsible for any inaccuracies.

This map was created by the Brown County Survey Department with funding provided by the Village of Bellevue, Brown County and the Wisconsin Land Information Program.

Scale 1" = 100'

0 100

Village of Bellevue

Brown County Plot Date: 6/24/2011

RPL Office Drafter: T LESLIE

354

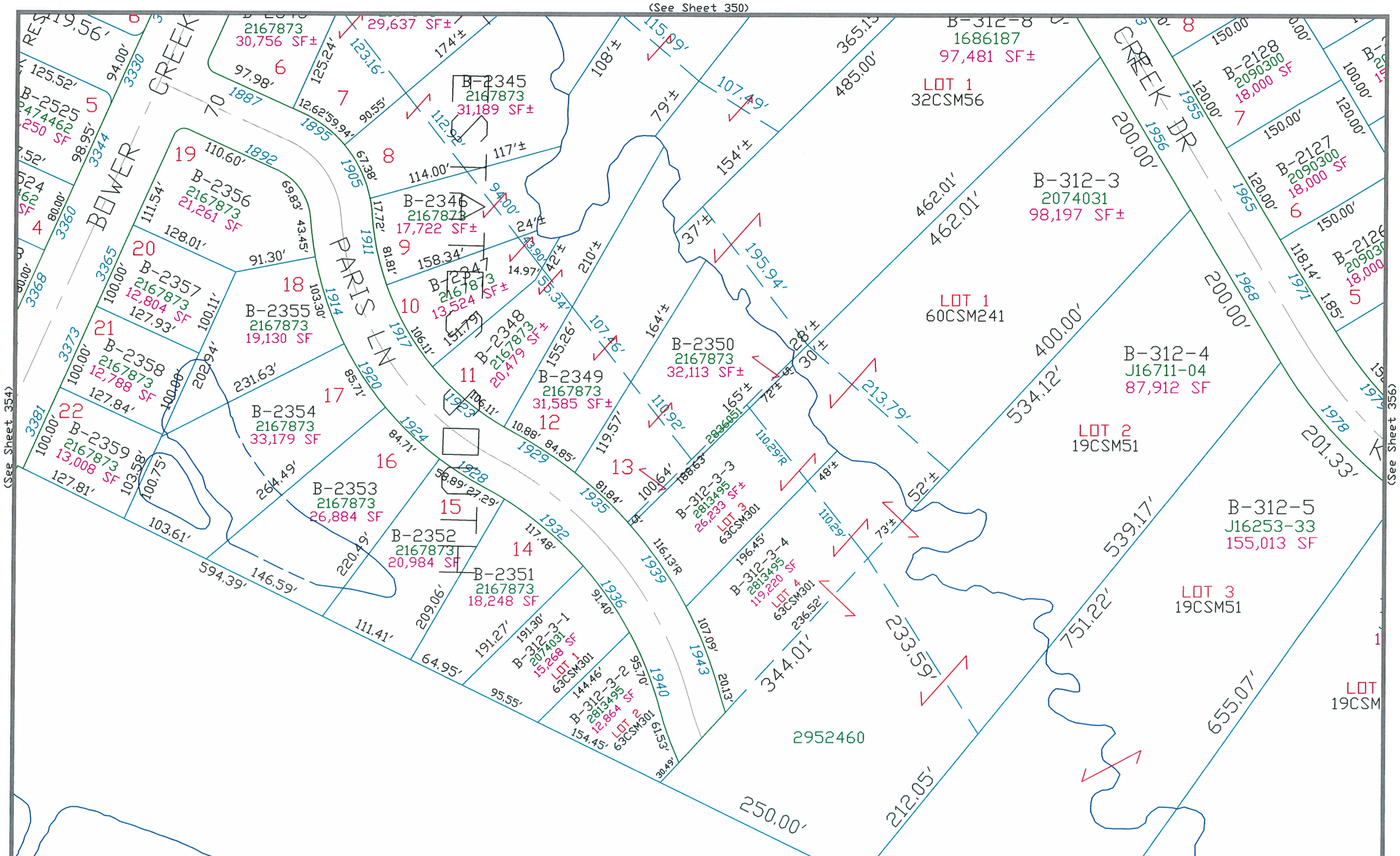

This is a compilation of records and data located in various county offices and is to be used for reference purposes only. The map is controlled by the field measurements between the corners of the Public Land Survey System and the parcels are mapped from available records which may not precisely fit field conditions. Brown County is not responsible for any inaccuracies.

This map was created by the Brown County Survey Department with funding provided by the Village of Bellevue, Brown County and the Wisconsin Land Information Program.

Scale 1" = 100'

0 100

Village of Bellevue

Brown County Plot Date: 4/2/2021

RPL Office Drafter: C MILLER

355

(See Sheet 351 & Ledgeview)

KWOOD CIR

B-2138 2090300 15,000 SF 17
B-2139 2090300 15,000 SF 18
B-2140 2090303 18,091 SF 19
B-2141 2090303 14,676 SF 20
B-2142 2090303 15,456 SF 21
B-2143 2090303 29,605 SF 22
B-2144 2090303 15,020 SF 23
B-2145 2090303 15,000 SF 24
B-2146 2090303 15,000 SF
B-2196 2090303 18,756 SF 75
15,014 SF 76
B-2126 2090300 18,000 SF 5
B-2125 2090303 21,356 SF 4
B-2124 2090303 22,643 SF 3
B-2123 2090303 26,918 SF 2
B-2122 2090303 19,315 SF 1

KETTLE CREEK DR

B-312-6
J15543-13
145,974 SF
LOT 1
19CSM147

B-312-7
J13188-31
150,623 SF
LOT 2
19CSM147

(See Sheet 355)

(See Sheet 360 & Ledgeview)

(See Ledgeview)

This is a compilation of records and data located in various county offices and is to be used for reference purposes only. The map is controlled by the field measurements between the corners of the Public Land Survey System and the parcels are mapped from available records which may not precisely fit field conditions. Brown County is not responsible for any inaccuracies.

This map was created by the Brown County Survey Department with funding provided by the Village of Bellevue, Brown County and the Wisconsin Land Information Program.

Scale 1" = 100'
0 100

Village of Bellevue

Brown County Plot Date: 5/17/12
RPL Office Drafter: D PHELPS

356

(See Sheet 353)

837.00'

484.49'

614.00'

1340.22

(See Ledgeview)

(See Ledgeview)

(See Sheet 358)

This is a compilation of records and data located in various county offices and is to be used for reference purposes only. The map is controlled by the field measurements between the corners of the Public Land Survey System and the parcels are mapped from available records which may not precisely fit field conditions. Brown County is not responsible for any inaccuracies.

This map was created by the Brown County Survey Department with funding provided by the Village of Bellevue, Brown County and the Wisconsin Land Information Program.

Scale 1" = 100'

0 100

Village of Bellevue 357

Brown County Plot Date: 1/6/09

RPL Office Drafter: T LESLIE

(See Sheet 354)

B-313-1
2396835
49,699 AC

1342.51'

B-D426
2306836
650,378 SF

LOT 1
54CSM186

1340.22'

66

BOWER CREEK RD

125.21'

3

3

3510

40

(See Sheet 357)

(See Sheet 359)

(See Sheet 361 & Ledgeview)

This is a compilation of records and data located in various county offices and is to be used for reference purposes only. The map is controlled by the field measurements between the corners of the Public Land Survey System and the parcels are mapped from available records which may not precisely fit field conditions. Brown County is not responsible for any inaccuracies.

This map was created by the Brown County Survey Department with funding provided by the Village of Bellevue, Brown County and the Wisconsin Land Information Program.

Scale 1" = 100'

0 100

Village of Bellevue

Brown County Plot Date: 1/6/09
RPL Office Drafter: T LESLIE

(See Sheet 355)

250.00'
250.00'
250.00'
250.00'
250.

B-316
J9924-24
26.911 AC

(See Sheet 358)

(See Sheet 360)

9.85 CH

B-313
1750058
26.659

(See Sheet 362)

This is a compilation of records and data located in various county offices and is to be used for reference purposes only. The map is controlled by the field measurements between the corners of the Public Land Survey System and the parcels are mapped from available records which may not precisely fit field conditions. Brown County is not responsible for any inaccuracies.

This map was created by the Brown County Survey Department with funding provided by Bellevue, Brown County and the Wisconsin Land Information Program.

Scale 1" = 100'
0 100

Village of Bellevue 359

Brown County Plot Date: 12/4/03
RPL Office Drafter: D PHELPS

(See Sheet 356)

659.

313188 SF
150,623 SF

LOT 2
19CSM147

707.63'

250.00'

9.85 CH

(See Sheet 359)

(See Ledgeview)

This is a compilation of records and data located in various county offices and is to be used for reference purposes only. The map is controlled by the field measurements between the corners of the Public Land Survey System and the parcels are mapped from available records which may not precisely fit field conditions. Brown County is not responsible for any inaccuracies.

This map was created by the Brown County Survey Department with funding provided by Bellevue, Brown County and the Wisconsin Land Information Program.

Scale 1" = 100'
0 100

Village of Bellevue 360

Brown County Plot Date: 12/4/03
RPL Office Drafter: D PHELPS

(See Sheet 357)

(See Ledgeview)

(See Sheet 362)

(See Ledgeview)

This is a compilation of records and data located in various county offices and is to be used for reference purposes only. The map is controlled by the field measurements between the corners of the Public Land Survey System and the parcels are mapped from available records which may not precisely fit field conditions. Brown County is not responsible for any inaccuracies.

This map was created by the Brown County Survey Department with funding provided by the Village of Bellevue, Brown County and the Wisconsin Land Information Program.

Scale 1" = 100'

0 100

Village of Bellevue

Brown County Plot Date: 1/7/09
RPL Office Drafter: T LESLIE

361

(See Sheet 358)

359.31'

330.40'

BOWER CREEK RD

(See Sheet 361)

(See Sheet 363)

(See Ledgeview)

This is a compilation of records and data located in various county offices and is to be used for reference purposes only. The map is controlled by the field measurements between the corners of the Public Land Survey System and the parcels are mapped from available records which may not precisely fit field conditions. Brown County is not responsible for any inaccuracies.

This map was created by the Brown County Survey Department with funding provided by the Village of Bellevue, Brown County and the Wisconsin Land Information Program.

Scale 1" = 100'

0 100

Village of Bellevue

Brown County Plot Date: 1/7/09
RPL Office Drafter: T LESLIE

362

(See Sheet 359)

(See Sheet 362)

(See Ledgeview)

(See Ledgeview)

This is a compilation of records and data located in various county offices and is to be used for reference purposes only. The map is controlled by the field measurements between the corners of the Public Land Survey System and the parcels are mapped from available records which may not precisely fit field conditions. Brown County is not responsible for any inaccuracies.

This map was created by the Brown County Survey Department with funding provided by the Village of Bellevue, Brown County and the Wisconsin Land Information Program.

Scale 1" = 100'

0 100

Village of Bellevue

Brown County Plot Date: 1/7/09
RPL Office Drafter: T LESLIE

363