

This is a compilation of records and data located in various county offices and is to be used for reference purposes only. The map is controlled by the field measurements between the corners of the Public Land Survey System and the parcels are mapped from available records which may not precisely fit field conditions. Brown County is not responsible for any inaccuracies.

BROWN COUNTY OFFICE OF CITY SURVEYOR LES VAN HORN GREEN BAY WI

Scale 1" = 1200'

0 1200

This map was created by the Brown County Survey Department with funding provided by the City of Green Bay and the Wisconsin Land Information Program.

© 1999 Brown County Survey Department, Green Bay, WI 54305

City of Green Bay

SOUTHWEST NORTH PART

T:\DeptData\PubWorks\Engr\CAD\CAD_BASEMAP\New_Plat_Book\2004_updates\Southwest\Sw_index.dwg, 8/10/2004 8:29:49 AM

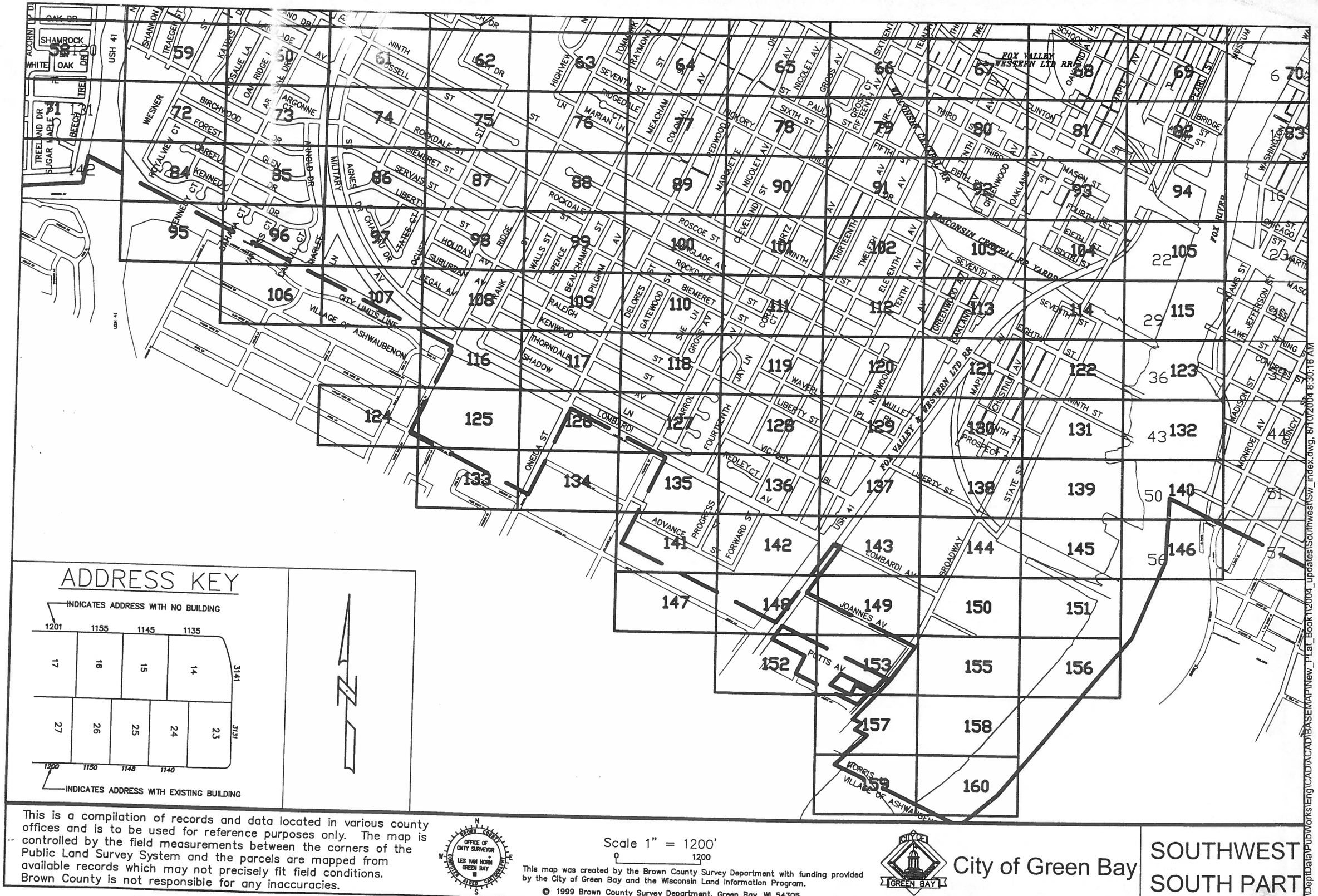

ADDRESS KEY

INDICATES ADDRESS WITH NO BUILDING

INDICATES ADDRESS WITH EXISTING BUILDING

This is a compilation of records and data located in various county offices and is to be used for reference purposes only. The map is controlled by the field measurements between the corners of the Public Land Survey System and the parcels are mapped from available records which may not precisely fit field conditions. Brown County is not responsible for any inaccuracies.

BROWN COUNTY OFFICE OF CNTY SURVEYOR LES VAN HORN GREEN BAY WI

Scale 1" = 1200'

0 1200

This map was created by the Brown County Survey Department with funding provided by the City of Green Bay and the Wisconsin Land Information Program.

© 1999 Brown County Survey Department, Green Bay, WI 54305

CITY OF GREEN BAY

City of Green Bay

SOUTHWEST SOUTH PART

T:\Dept\Data\PubWorksEng\CADACADDBASEMAP\New_Plat_Book\2004_updates\Southwest\Sw_index.dwg, 8/10/2004 8:30:16 AM

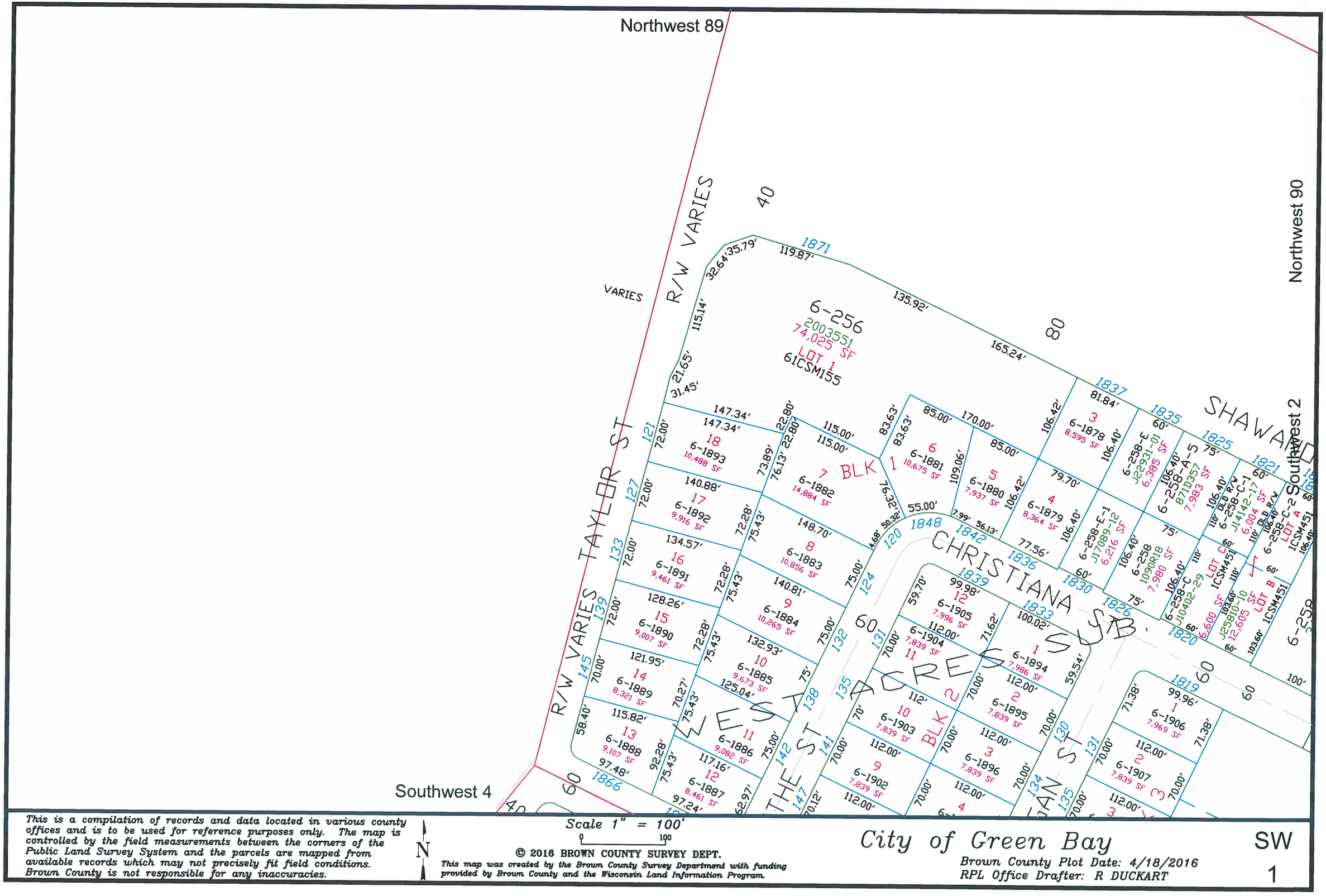

This is a compilation of records and data located in various county offices and is to be used for reference purposes only. The map is controlled by the field measurements between the corners of the Public Land Survey System and the parcels are mapped from available records which may not precisely fit field conditions. Brown County is not responsible for any inaccuracies.

© 2016 BROWN COUNTY SURVEY DEPT.

This map was created by the Brown County Survey Department with funding provided by Brown County and the Wisconsin Land Information Program.

City of Green Bay

Brown County Plot Date: 4/18/2016
RPL Office Drafter: R DUCKART

SW
1

FELLOWS DR
GARY LN
FELLOWS SUB #2
SUNDALE DR
SHAWANO AV
DOUSMAN ST
Northwest 90
Southwest 1
Southwest 5
Northwest 99
6-264-A-1 9770198 8,032 SF
6-264-A-2 599R245 8,052 SF
6-264-A-5 600R302 7,800 SF
6-1636-1 J027471 16,042 SF
6-1636-2 9,569 SF
6-1636-3 9,599 SF
6-1636-4 9,599 SF
6-1636-5 9,599 SF
6-1636-6 9,599 SF
6-1636-7 9,599 SF
6-1636-8 9,569 SF
6-1636-9 9,599 SF
6-1636-10 8,969 SF
6-1636-11 9,599 SF
6-1636-12 9,599 SF
6-1636-13 9,599 SF
6-1636-14 9,599 SF
6-1636-15 9,599 SF
6-1636-16 9,569 SF
6-1636-17 9,599 SF
6-1636-18 9,599 SF
6-264-A 193D107 9,903 SF
6-264-A-3 593R411 9,308 SF
6-264-A-6 599R245 10,577 SF
6-258-C-1 J014142-17 6,004 SF
6-258-C-2 LOT A 1CSM451
LOT B 1CSM451 12,605 SF
6-258-A-3 348D570 21,276 SF 22LC539
6-258-B 281D160 38,123 SF
6-258-A 157312 0.954 AC
6-258-D 298D400 0.839 AC
6-259-A 233D349 14,522 SF
LOT A 1CSM197
6-259 61-28 SF
6-262 1122R237-1 38,381 SF
6-262-2 1122R206 17,332 SF
6-262-A J008675-2 18,686 SF
LOT A 3CSM33
6-235-A-2 274.14' J028099-01 35,707 SF
LOT 1 3CSM433 300.25'
6-235-1-G J015476-1 62,963 SF
6-235-A 327D646 592,661 SF
J02121-26
879D236
1095R82
219.81'
219.72'
931R341
33,371
2,336
116.20'
208.15'
200.00'
140'
60'
394.01'
392.89'
265.73'
46.32'
302.97'
303.03'
98.09'
223.04'
118.92'
1727
1745
1736
1793
1792
1789
1775
1760
1765
1763
1759
1741
1809
1803
1804
1794
1821
1822
1816
1815
1817
1800
1788
1797
1799
1793
1792
1803
1789
1775
1760
1765
1763
1759
1741
1736
1727
1745

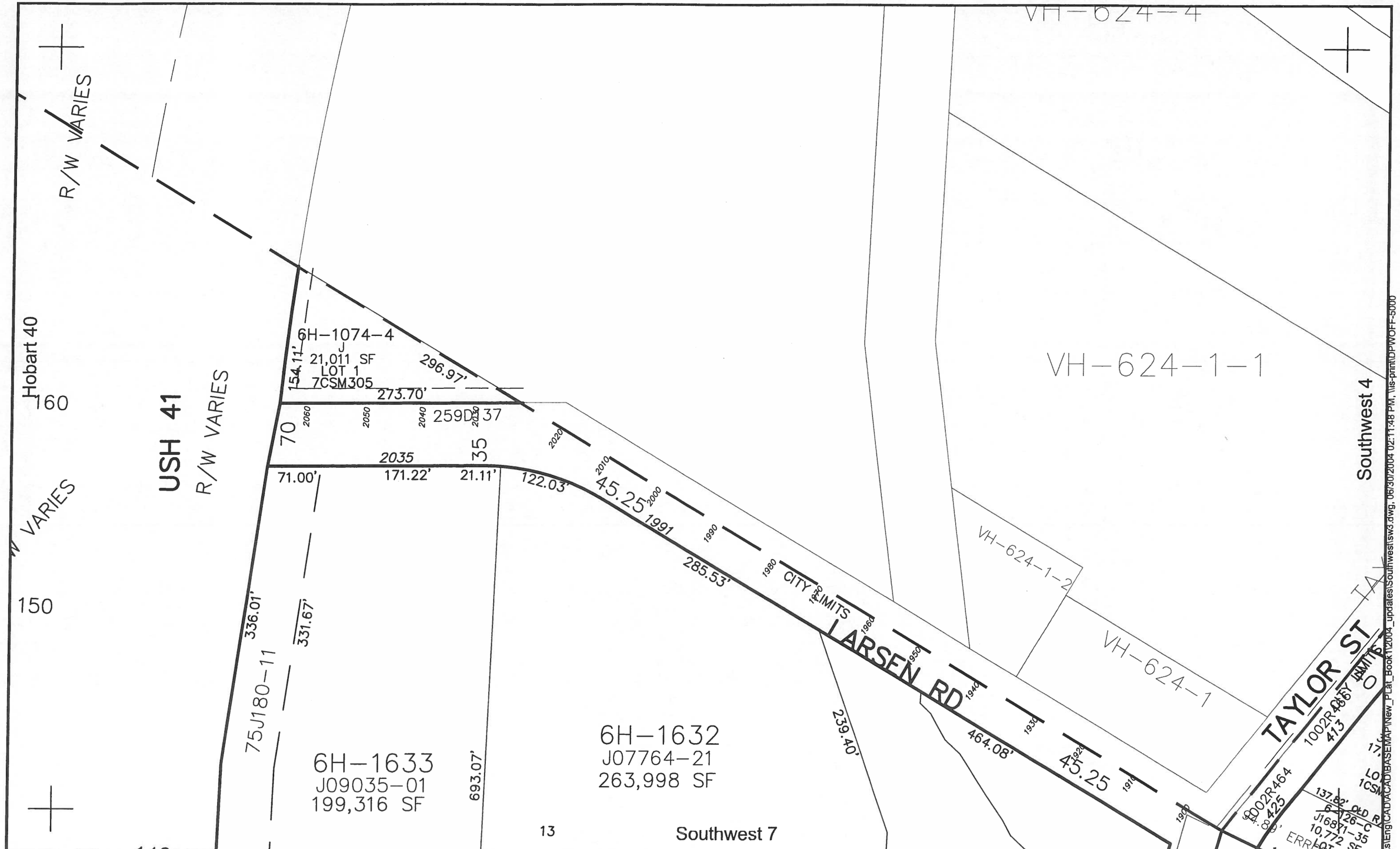

This is a compilation of records and data located in various county offices and is to be used for reference purposes only. The map is controlled by the field measurements between the corners of the Public Land Survey System and the parcels are mapped from available records which may not precisely fit field conditions. Brown County and/or The City of Green Bay are not responsible for any inaccuracies.

Scale 1" = 100'

0 100

This map was created by the Brown County Survey Department with funding provided by the City of Green Bay and the Wisconsin Land Information Program.

© 1999 Brown County Survey Department, Green Bay, WI 54305

City of Green Bay

SW 3

I:\DeptData\PubWorks\Eng\CAD\ACAD\BASEMAP\New_PLat_Book1\2004_updates\Southwest\sw3.dwg, 06/30/2004 02:11:48 PM, \\ls-print\DPWOFF-5000

Southwest 1

Southwest 3

Southwest 5

Southwest 8

BLITHE ST

REGAN ST

BLK 3

BADGER ST

RAILROAD

TAYLOR ST

WESTERN AV

SCOTT DR

FOX VALLEY

CITY LIMITS

1002R458

1002R462

1002R466

26ADD

6-1888 9,107 SF 97.48'

6-1886 9,082 SF 117.16'

12 6-1887 8,461 SF 97.24'

1866 1856 1865

6-318-1 J06002-1-A 35,145 SF LOT 2 4CSM65 121.31' 116.00' 111.78' 104.40' 215 213

6-318-C J25190-1-33 27,165 SF LOT 3 4CSM65 224.28' 122.00' 102.28' 159.05' 17,778

LOT 1 4CSM65 180.58' 17,367

6-318 J20531-1-38 34,325 SF 225.15' 42.13' 5.03'

7LP312-C J4502-14 30' 30' 82.00'

6-1902 9 7,839 SF 112.00' 70.00' 147 70.12'

6-1901 8 7,853 SF 112.00' 205 70.00'

6-1900 7 7,828 SF 112.00' 70.00'

6-1897 4 7,839 SF 112.00' 70.00' 134 70.12'

6-1898 5 7,853 SF 112.00' 140 70.12'

6-1899 6 11,628 SF 119.99' 112.00' 70.00' 146 70.61'

6-1896 3 7,839 SF 112.00' 70.00'

6-1907 2 7,839 SF 112.00' 70.00'

6-1908 3 7,839 SF 112.00' 70.00' 135 70.00'

6-1909 4 7,839 SF 112.00' 70.00' 141 70.00'

6-1910 5 7,840 SF 112.00' 70.00' 147 70.00'

6-1911 6 7,622 SF 102.00' 70.12' 71.09' 205

6-2833 39,200 SF 212-214 REGAN 195.61' 195.30' 1 2

6-2834 16,018 SF 195.91' 3

6-2835 16,043 SF 196.21' 4

6-2836 16,068 SF 196.52' 5

6-2837 16,093 SF 196.82' 6

6-2838 16,118 SF 197.13' 7 192.43'

6-319-C-1 27305B5 19,745 SF

1823 1819 1815 1811 1807 1803

81.70'

6-127 16,125 SF

6-127-D-1 J26720-40 10,224 SF 170' C/L

6-127-B-1 J 21,615 SF 170' C/L

6-127-B J08885-33 21,682 SF 60' 30'

1877 1872 1866 1862 1856 1857-1861 1849-1851 1840 1830-1850

6-128-2 J21872-33 53,701 SF 91.30' 213.59' 258.00' 341.00'

LOT 2 7CSM23 1956 WESTERN

6-128-1 J26428-30 13,421 SF 91.30' 213.59' 147.00'

LOT 1 7CSM23

6-128-A J20388-49 9,718 SF 95.00' 102.30'

6-127-A J21697-24 7,672 SF 75.00'

6-127-C J 105,285 SF LOT 1 10CSM35 170.00' 95.00' 75.00' 102.30' 359.20'

6-128 1583269 25,126 SF

6-129 1583268 258.93' 100.00' 20'

573.00'

6-127-D 1580821 11,290 SF LOT A 2CSM541 91.80' 102.51' 100.00' 7' 114.58' 10' 116.19' 90.00'

6-127-D-2 J14535-15 10,262 SF LOT B 2CSM541 92.26' 135.09'

6-126-B J22882-49 16,845 SF LOT A 1CSM27 111.82' OLD R/W 140.00' 105'

6-126-D J13224-06 10,469 SF LOT A 2CSM213 88' 93' 100'

6-126-A 351D249 17,174 SF LOT B 1CSM27 143.72' OLD R/W 121.86' OLD R/W 140.91' 50.33' 21.86'

6-126-C J16871-35 10,772 SF LOT 137.82' OLD R/W

6-2543 9,736 SF 41 100' 85'

6-2544 11,049 SF 42 127.56' 83.5'

6-2546 8,400 SF 44 120' 70'

6-126-E J27114-58 9,569 SF LOT B 2CSM213 108' 68'

6-126-F J27293-45 11,919 SF LOT C 2CSM213 108' 68' 120.00'

PARK #

327 1002R458 1002R462 1002R466 413 408-412 411 407 413 418

This is a compilation of records and data located in various county offices and is to be used for reference purposes only. The map is controlled by the field measurements between the corners of the Public Land Survey System and the parcels are mapped from available records which may not precisely fit field conditions. Brown County and/or The City of Green Bay are not responsible for any inaccuracies.

BROWN COUNTY OFFICE OF CITY SURVEYOR LES VAN HORN GREEN BAY WI

Scale 1" = 100'

0 100

This map was created by the Brown County Survey Department with funding provided by the City of Green Bay and the Wisconsin Land Information Program.

© 1999 Brown County Survey Department, Green Bay, WI 54305

City of Green Bay

SW 4

I:\Dept\Data\PubWorks\Eng\CAD\ACAD\BASEMAP\New_Plat_Book\12004_updates\Southwest\sw4.dwg, 06/30/2004 02:40:58 PM, \\is-prnt\DPWOFF-5000

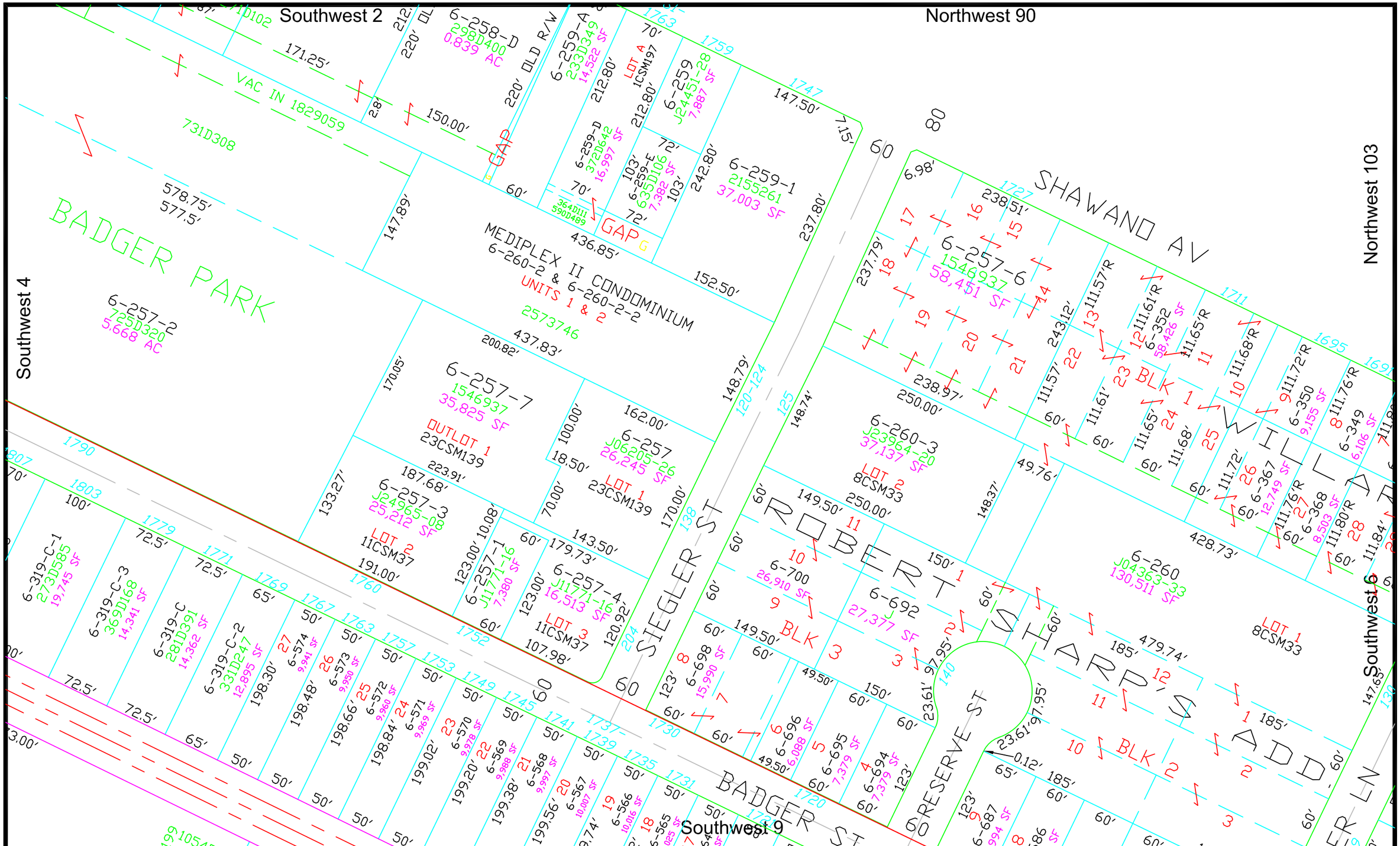

This is a compilation of records and data located in various county offices and is to be used for reference purposes only. The map is controlled by the field measurements between the corners of the Public Land Survey System and the parcels are mapped from available records which may not precisely fit field conditions. Brown County is not responsible for any inaccuracies.

Scale 1" = 100'

0 100

© 2022 BROWN COUNTY SURVEY DEPT.

This map was created by the Brown County Survey Department with funding provided by Brown County and the Wisconsin Land Information Program.

Brown County Established 1818

City of Green Bay

Brown County Plot Date: 9/28/2022
RPL Office Drafter: T LESLIE

SW
5

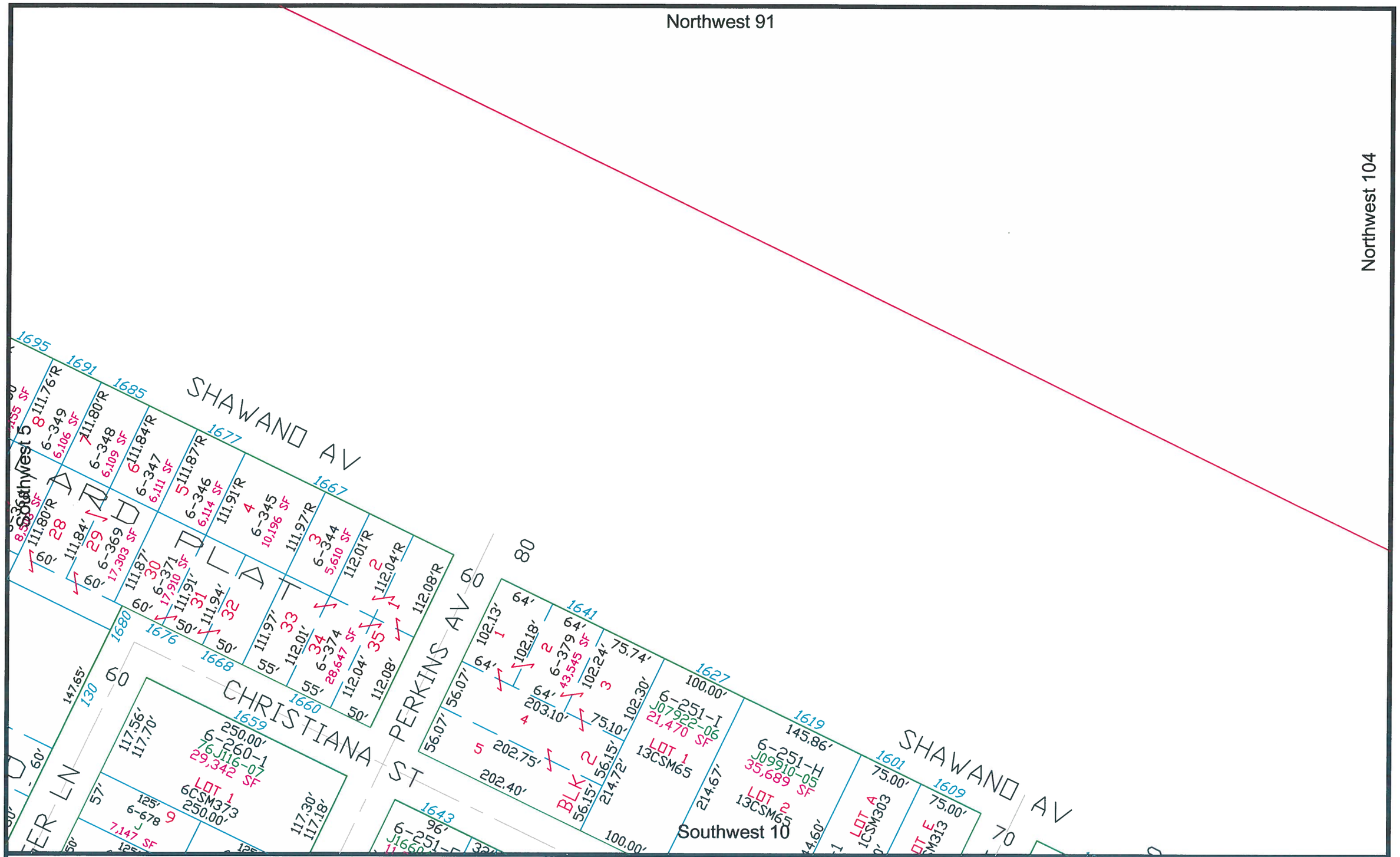

This is a compilation of records and data located in various county offices and is to be used for reference purposes only. The map is controlled by the field measurements between the corners of the Public Land Survey System and the parcels are mapped from available records which may not precisely fit field conditions. Brown County is not responsible for any inaccuracies.

N

Scale 1" = 100'

0 100

© 2007 BROWN COUNTY SURVEY DEPT.

This map was created by the Brown County Survey Department with funding provided by Brown County and the Wisconsin Land Information Program.

City of Green Bay

Brown County Plot Date: 3/26/07

RPL Office Drafter: T LESLIE

SW 6

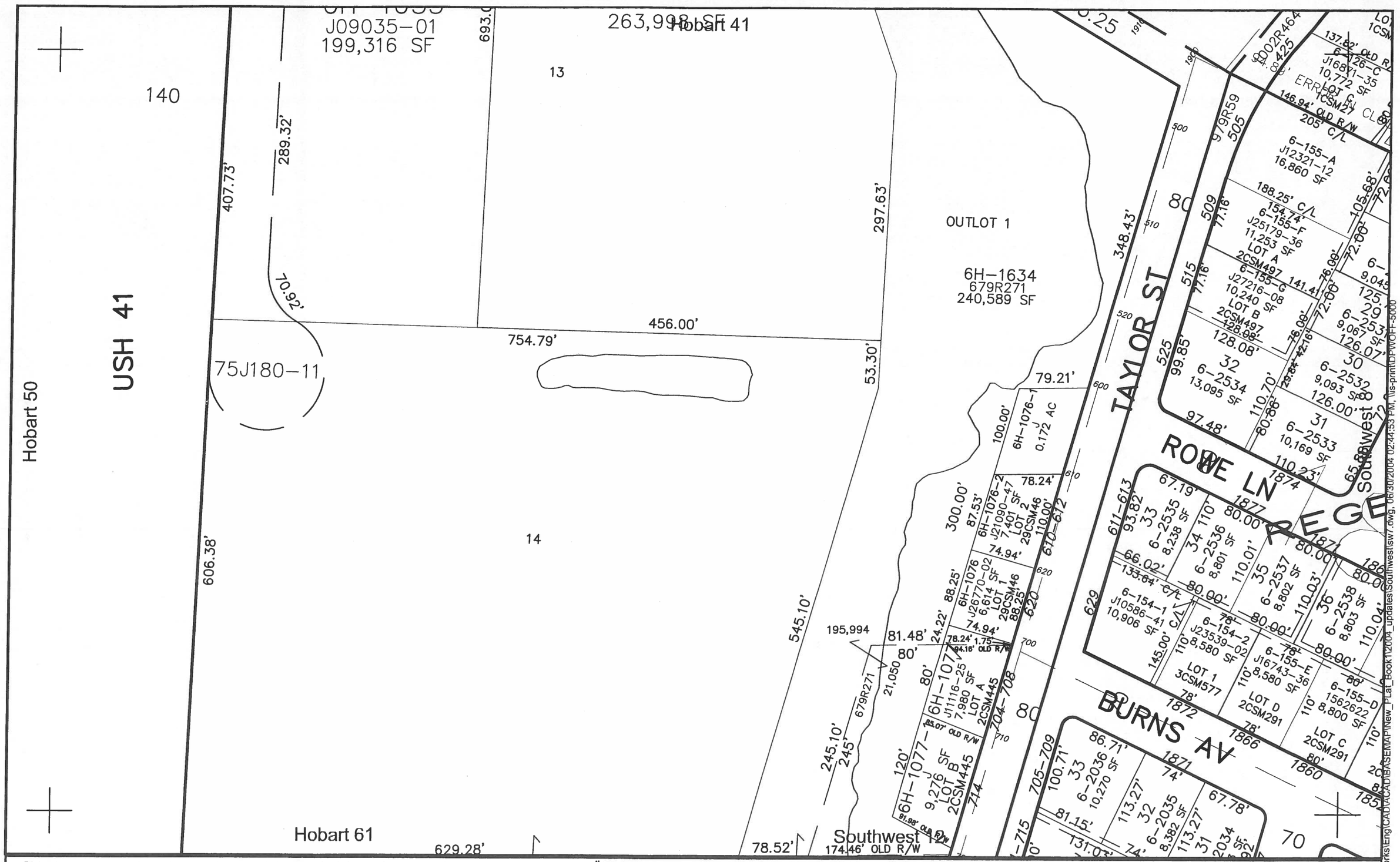
J09035-01
199,316 SF
263,998 SF
Hobart 41
13
140
USH 41
Hobart 50
407.73'
289.32'
693.0
297.63'
70.92'
456.00'
754.79'
53.30'
75J180-11
OUTLOT 1
6H-1634
679R271
240,589 SF
348.43'
TAYLOR ST
79.21'
100.00'
6H-1076-1
J
0.172 AC
6H-1076-2
J21090-47
7,401 SF
LOT 2
2CSM46
78.24'
74.94'
87.53'
300.00'
6H-1076
J26770-02
6,614 SF
LOT 1
2CSM46
88.25'
74.94'
78.24' 1.75'
84.16' OLD R/W
24.22'
88.25'
6H-1077-1
J11116-25
7,980 SF
LOT A
2CSM445
85.07' OLD R/W
6H-1077-2
J
9,276 SF
LOT B
2CSM445
91.98' OLD R/W
120'
21,050
679R271
80'
80'
195,994
81.48'
545.10'
245.10'
245'
78.52'
174.46' OLD R/W
Southwest 12
Hobart 61
629.28'
14
70
ROWE LN
BURNS AV
Southwest 8
1874
1877
1871
1872
1866
1860
1854
611-613
610-612
620
629
704-708
705-709
715
714
710
700
510
520
525
515
509
505
500
979R59
1900
1914
.25
6-155-A
J12321-12
16,860 SF
188.25' C/L
154.74'
6-155-F
J25179-36
11,253 SF
LOT A
2CSM497
6-155-C
J27216-08
10,240 SF
LOT B
2CSM497
128.98'
128.08'
32
6-2534
13,095 SF
6-155-B
J12321-12
10,772 SF
1CSM21
205' C/L
146.94' OLD R/W
137.62' OLD R/W
4.89'
ERROR
LOT C
1CSM21
CL
1CSM
2002R4644425
6-126-C
J16871-35
10,772 SF
77.16'
141.41'
72.00'
76.00'
42.16'
110.70'
80.86'
97.48'
99.85'
105.68'
72.00'
6-1
9,045
125.
6-1
9,067
126.07'
30
6-2532
9,093 SF
126.00'
31
6-2533
10,169 SF
110.23'
65.88'
67.19'
93.82'
33
6-2535
8,238 SF
34
6-2536
8,801 SF
110.01'
35
6-2537
8,802 SF
110.03'
36
6-2538
8,803 SF
110.04'
66.02'
133.64' C/L
80.00'
6-154-1
J10586-41
10,906 SF
145.00'
6-154-2
J23539-02
8,580 SF
LOT 1
3CSM577
6-155-E
J16743-36
8,580 SF
LOT D
2CSM291
6-155-D
1562622
8,800 SF
LOT C
2CSM291
78'
110'
80'
86.71'
100.71'
33
6-2036
10,270 SF
113.27'
32
6-2035
8,382 SF
67.78'
113.27'
31
2034
SF
81.15'
131.03'
74'
92'
R
1R
2R
3R
4R
5R
6R
7R
8R
9R
10R
11R
12R
13R
14R
15R
16R
17R
18R
19R
20R
21R
22R
23R
24R
25R
26R
27R
28R
29R
30R
31R
32R
33R
34R
35R
36R
37R
38R
39R
40R

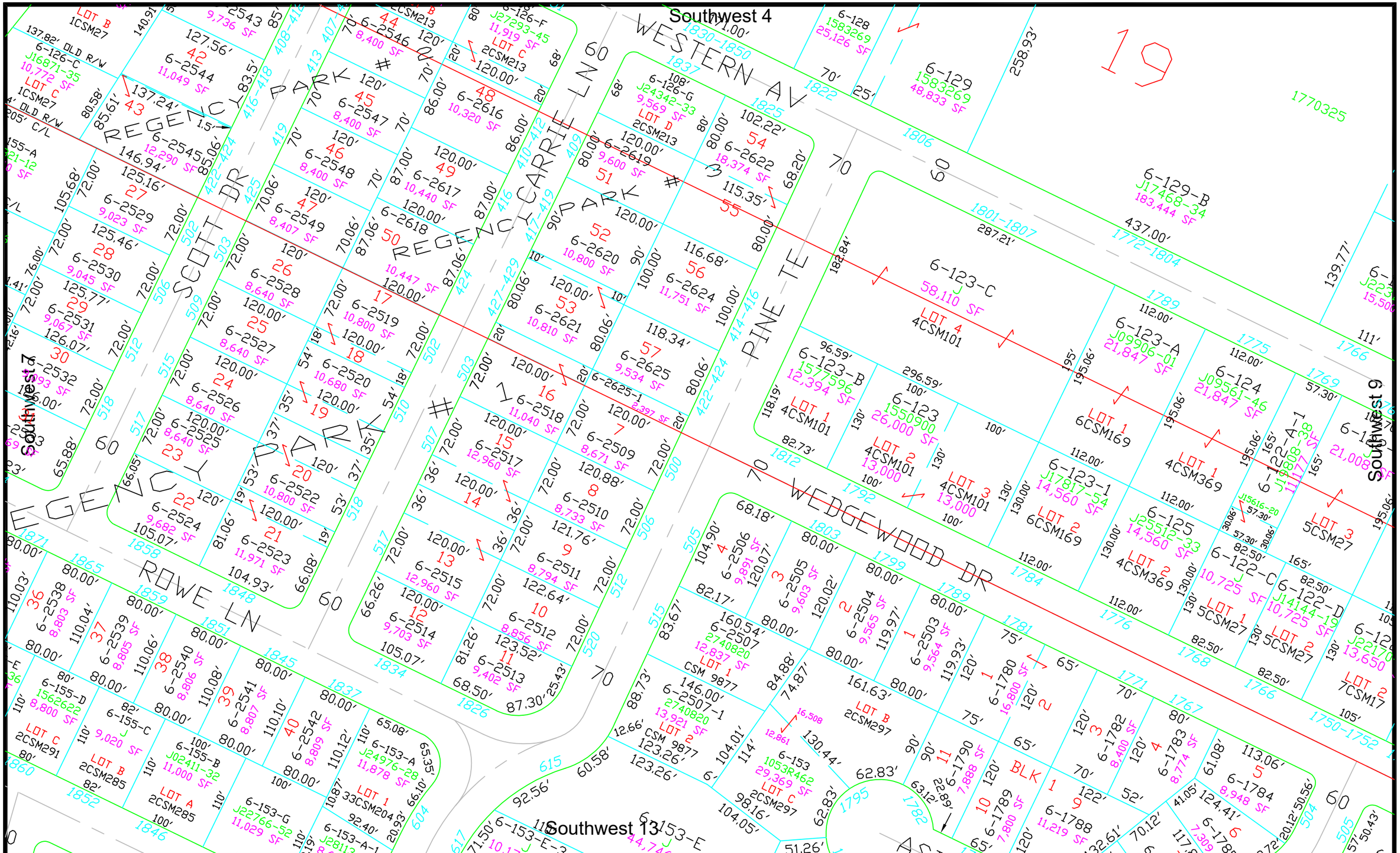

This is a compilation of records and data located in various county offices and is to be used for reference purposes only. The map is controlled by the field measurements between the corners of the Public Land Survey System and the parcels are mapped from available records which may not precisely fit field conditions. Brown County is not responsible for any inaccuracies.

N

Scale 1" = 100'

0 100

© 2024 BROWN COUNTY SURVEY DEPT.

This map was created by the Brown County Survey Department with funding provided by Brown County and the Wisconsin Land Information Program.

Brown County Established 1818

City of Green Bay

Brown County Plot Date: 4/4/2025

RPL Office Drafter: C.MILLER

SW

8

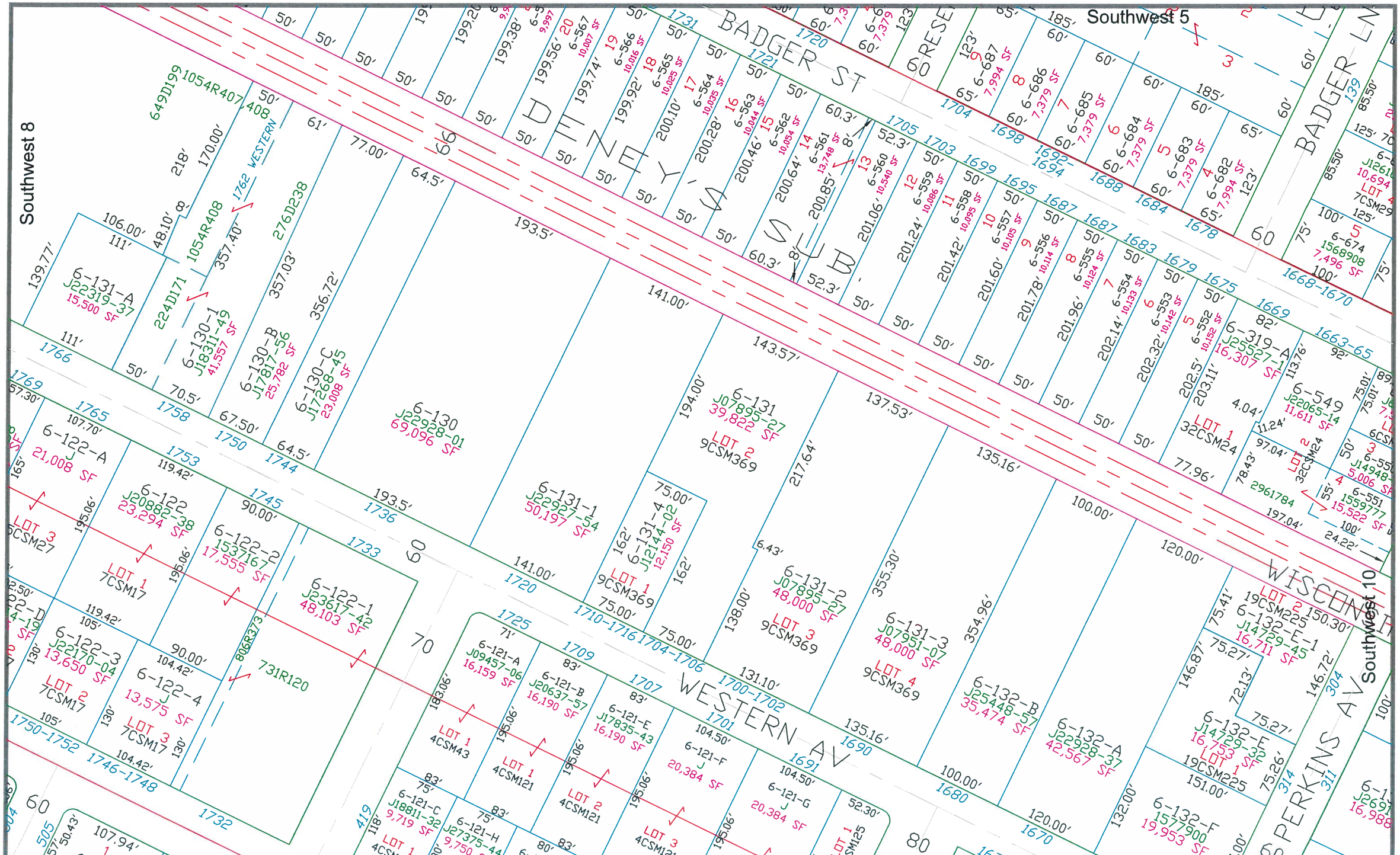

This is a compilation of records and data located in various county offices and is to be used for reference purposes only. The map is controlled by the field measurements between the corners of the Public Land Survey System and the parcels are mapped from available records which may not precisely fit field conditions. Brown County is not responsible for any inaccuracies.

N

Scale 1" = 100'

0 100

© 2021 BROWN COUNTY SURVEY DEPT.

This map was created by the Brown County Survey Department with funding provided by Brown County and the Wisconsin Land Information Program.

Brown County Established 1818

City of Green Bay

Brown County Plot Date: 6/8/2021
RPL Office Drafter: T LESLIE

SW
9

Southwest 6

Northwest 103

Southwest 8

Southwest 11

Southwest 15

BADGER LN

PERKINS AV

RANDALL CT

ALFRAN ST

LEO ST

WAND AV

R/W VARIES

WISCONSIN CENTRAL LTD

6-678 LOT 1 6CSM373 250.00' 7,147 SF

6-677 J10890-37 21,414 SF LOT 1 7CSM29

6-675 J12610-38 10,694 SF LOT 4 7CSM29

6-674 1568908 7,496 SF

6-670

6-673 J20419-40 10,690 SF LOT 3 7CSM29

6-257-A J20874-55 11,239 SF

6-257-B 221D338 12,202 SF

6-257-E J16604-25 11,250 SF LOT 1 1CSM313

6-257-F 12,434 SF LOT 1 4CSM61

6-251-E J 17,433 SF LOT C 1CSM303

6-251-F 791R197 15,336 SF

6-257-C 1569386 10,902 SF LOT 1 3CSM563

6-257-D 1542251 10,902 SF LOT 2 3CSM563

6-251-A-1 J 18,286 SF LOT A 1CSM303

6-251-A J 18,315 SF LOT E 1CSM313

6-251-C 2477911 51,126 SF LOT 1 58CSM272

6-251-B 371D482 22,057 SF

337D77

6-251-D J15282-27 81,774 SF

336D248 88D411

6-319-G 691R55 11,304 SF

6-319-B-1 J19786-21 11,738 SF

6-319-B-2 J14051-43 13,649 SF

6-319-B-3 1587980 12,504 SF

6-319-B 1547872 5,275 SF

6-319-B-4 726R123 8,490 SF

6-549-1 J6066-27 7,507 SF LOT 1 6CSM435

6-549

6-550 J14948-4 5,006 SF

6-551 1559777 15,522 SF

6-132-C 242D127 12,739 SF

6-132-D J26919-48 16,988 SF

6-266-E J 364,254 SF LOT 1 5CSM177

6-266-G J26118-51 24,300 SF LOT A 2CSM361

6-1714 J02087-45 113,493 SF LOT C 2CSM361

6 3012

This is a compilation of records and data located in various county offices and is to be used for reference purposes only. The map is controlled by the field measurements between the corners of the Public Land Survey System and the parcels are mapped from available records which may not precisely fit field conditions. Brown County is not responsible for any inaccuracies.

Scale 1" = 100'

0 100

© 2021 BROWN COUNTY SURVEY DEPT.

This map was created by the Brown County Survey Department with funding provided by Brown County and the Wisconsin Land Information Program.

City of Green Bay

Brown County Plot Date: 6/8/2021

RPL Office Drafter: T LESLIE

SW 10

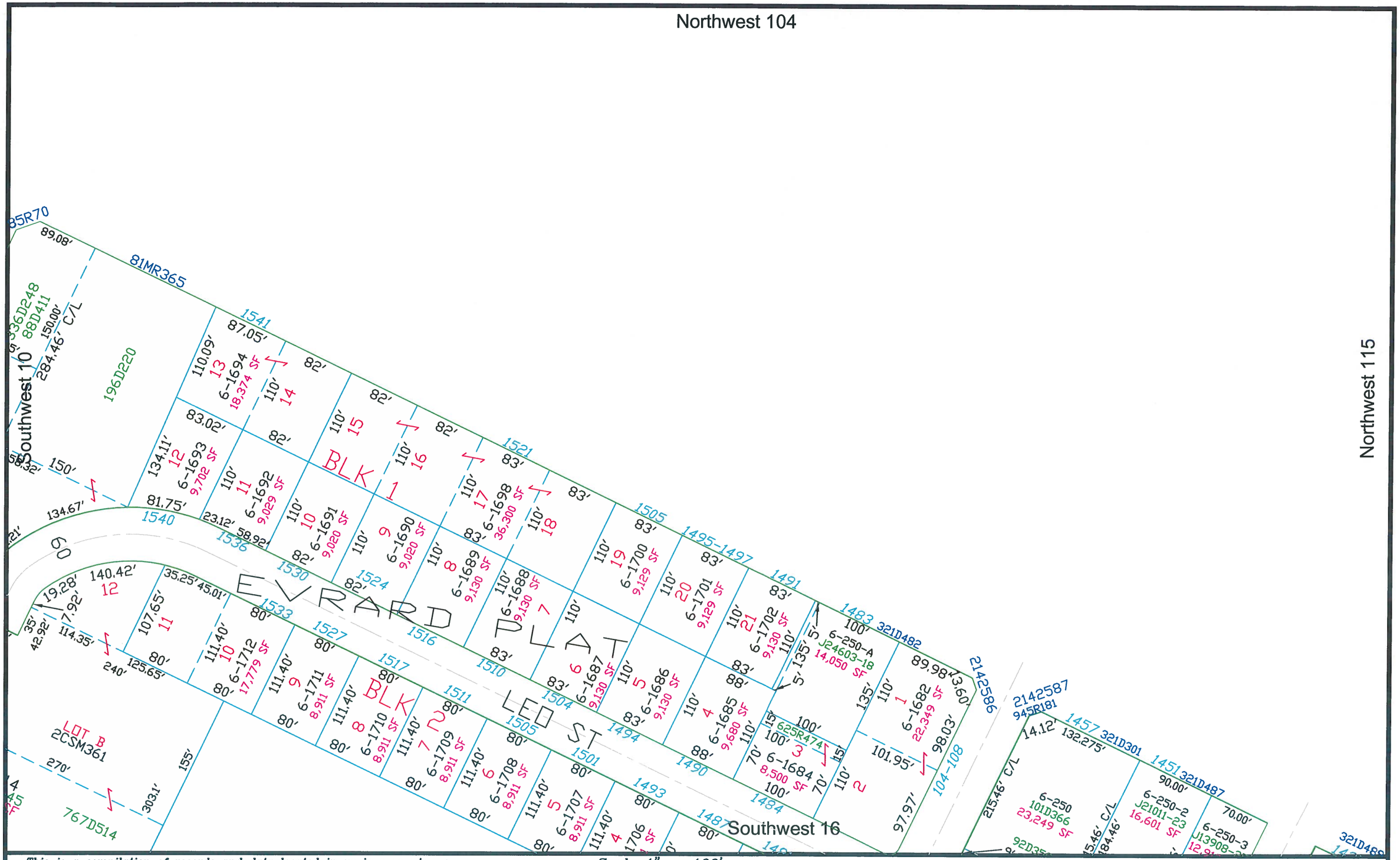

This is a compilation of records and data located in various county offices and is to be used for reference purposes only. The map is controlled by the field measurements between the corners of the Public Land Survey System and the parcels are mapped from available records which may not precisely fit field conditions. Brown County is not responsible for any inaccuracies.

N

Scale 1" = 100'

0 100

© 2004 BROWN COUNTY SURVEY DEPT.

This map was created by the Brown County Survey Department with funding provided by Brown County and the Wisconsin Land Information Program.

City of Green Bay

Brown County Plot Date: 9/8/04

RPL Office Drafter: D PHELPS

SW

11

Hobart 51

Hobart 60

Southwest 7

Southwest 13

Southwest 18

Hobart 73

TAYLOR ST

ASPEN LN

LOT 2
41CSM320
6-190-B-1
1767963
10,533 SF

LOT 1
41CSM320
6-190-B
1767963
151,415 SF

6-190-A
6720559
225,145 SF

6-2035
8,382 SF

6-2034
9,923 SF

6-2033
9,937 SF

6-2032
12,000 SF

6-2031
10,765 SF

6-2030
9,045 SF

6-2029
9,056 SF

6-2038
14,048 SF

6-2037
10,593 SF

6-2036
10,270

6-2010
10,647 SF

6-2011
10,339 SF

This is a compilation of records and data located in various county offices and is to be used for reference purposes only. The map is controlled by the field measurements between the corners of the Public Land Survey System and the parcels are mapped from available records which may not precisely fit field conditions. Brown County is not responsible for any inaccuracies.

Scale 1" = 100'

0 100

N

© 2010 BROWN COUNTY SURVEY DEPT.

This map was created by the Brown County Survey Department with funding provided by Brown County and the Wisconsin Land Information Program.

City of Green Bay

Brown County Plot Date: 3/29/10

RPL Office Drafter: T LESLIE

SW

12

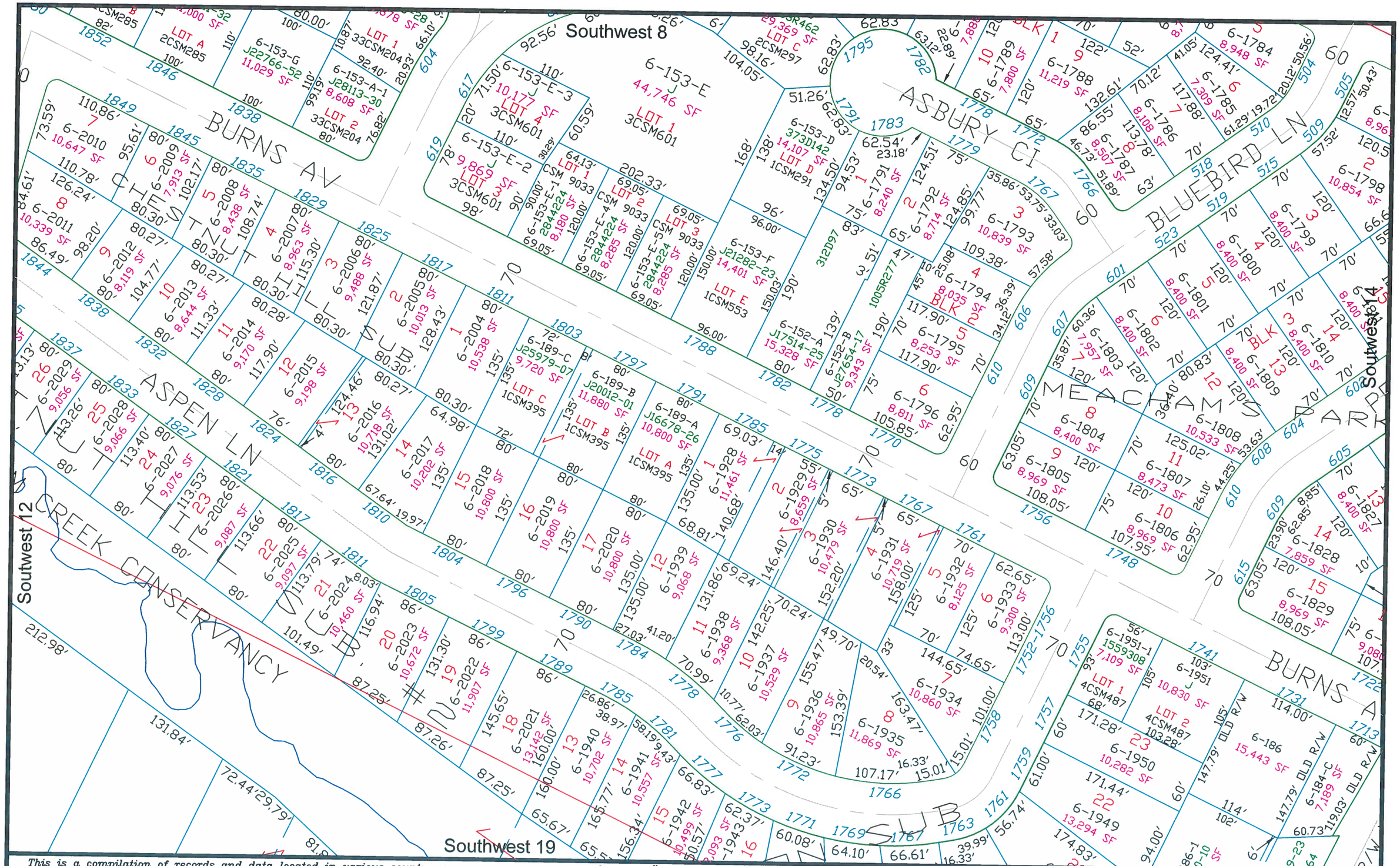

This is a compilation of records and data located in various county offices and is to be used for reference purposes only. The map is controlled by the field measurements between the corners of the Public Land Survey System and the parcels are mapped from available records which may not precisely fit field conditions. Brown County is not responsible for any inaccuracies.

N

Scale 1" = 100'

0 100

© 2019 BROWN COUNTY SURVEY DEPT.

This map was created by the Brown County Survey Department with funding provided by Brown County and the Wisconsin Land Information Program.

Brown County Established 1818

City of Green Bay

Brown County Plot Date: 3/12/2019

RPL Office Drafter: C MILLER

SW 13

Southwest 9

WEDGEWOOD DR

RUTGERS ST

DRIFTWOOD TREE LN

DRIFTWOOD RIDGE HILLS

BENTWOOD DR

BURNS AV

PERKINS

Southwest 13

Southwest 15

Southwest 20

This is a compilation of records and data located in various county offices and is to be used for reference purposes only. The map is controlled by the field measurements between the corners of the Public Land Survey System and the parcels are mapped from available records which may not precisely fit field conditions. Brown County is not responsible for any inaccuracies.

Scale 1" = 100'

© 2023 BROWN COUNTY SURVEY DEPT.

This map was created by the Brown County Survey Department with funding provided by Brown County and the Wisconsin Land Information Program.

City of Green Bay

Brown County Plot Date: 1/3/2024

RPL Office Drafter: T LESLIE

SW 14

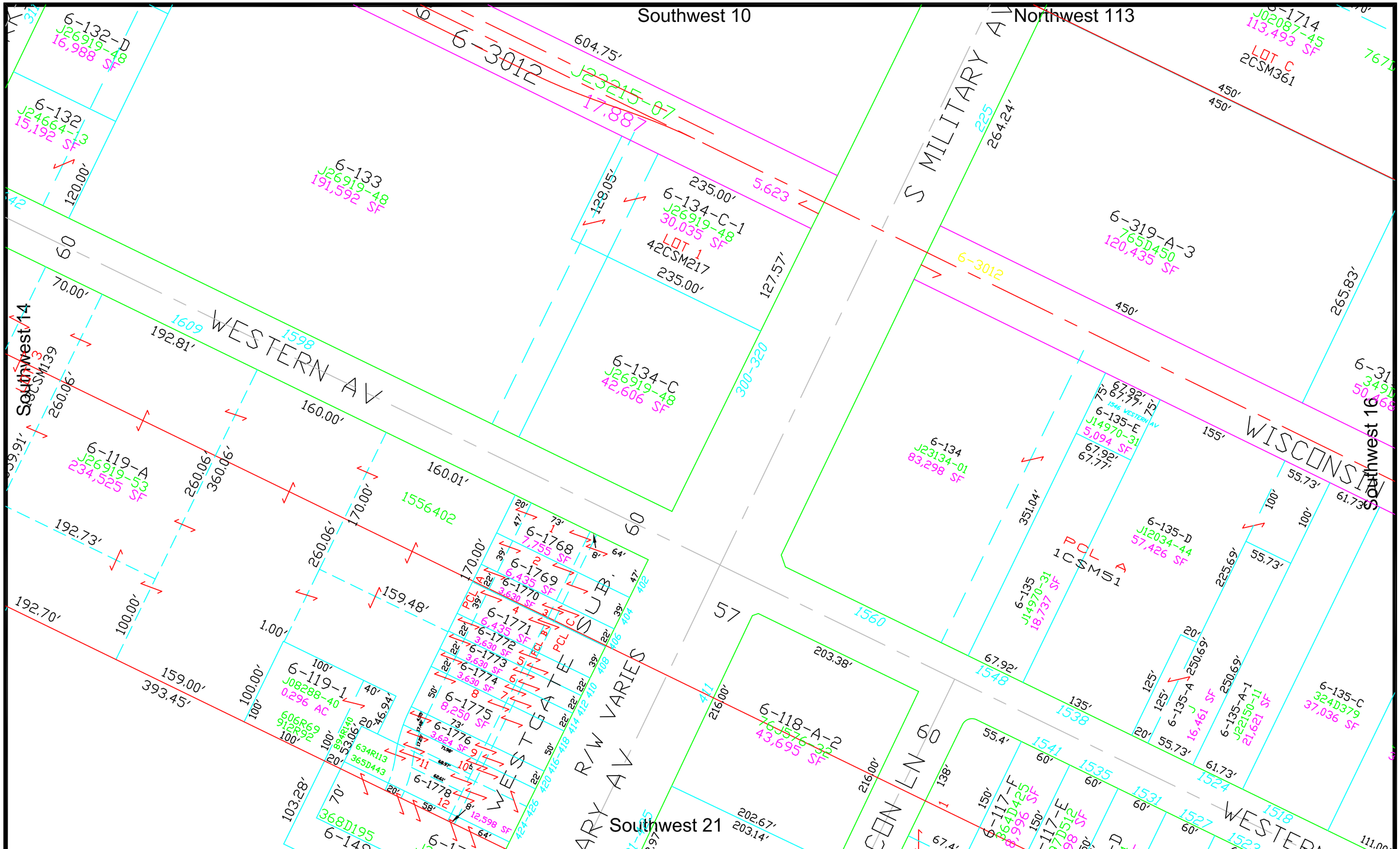

This is a compilation of records and data located in various county offices and is to be used for reference purposes only. The map is controlled by the field measurements between the corners of the Public Land Survey System and the parcels are mapped from available records which may not precisely fit field conditions. Brown County is not responsible for any inaccuracies.

Scale 1" = 100'

0 100

© 2024 BROWN COUNTY SURVEY DEPT.

This map was created by the Brown County Survey Department with funding provided by Brown County and the Wisconsin Land Information Program.

City of Green Bay

Brown County Plot Date: 6/7/2024

RPL Office Drafter: T.LESLIE

SW 15

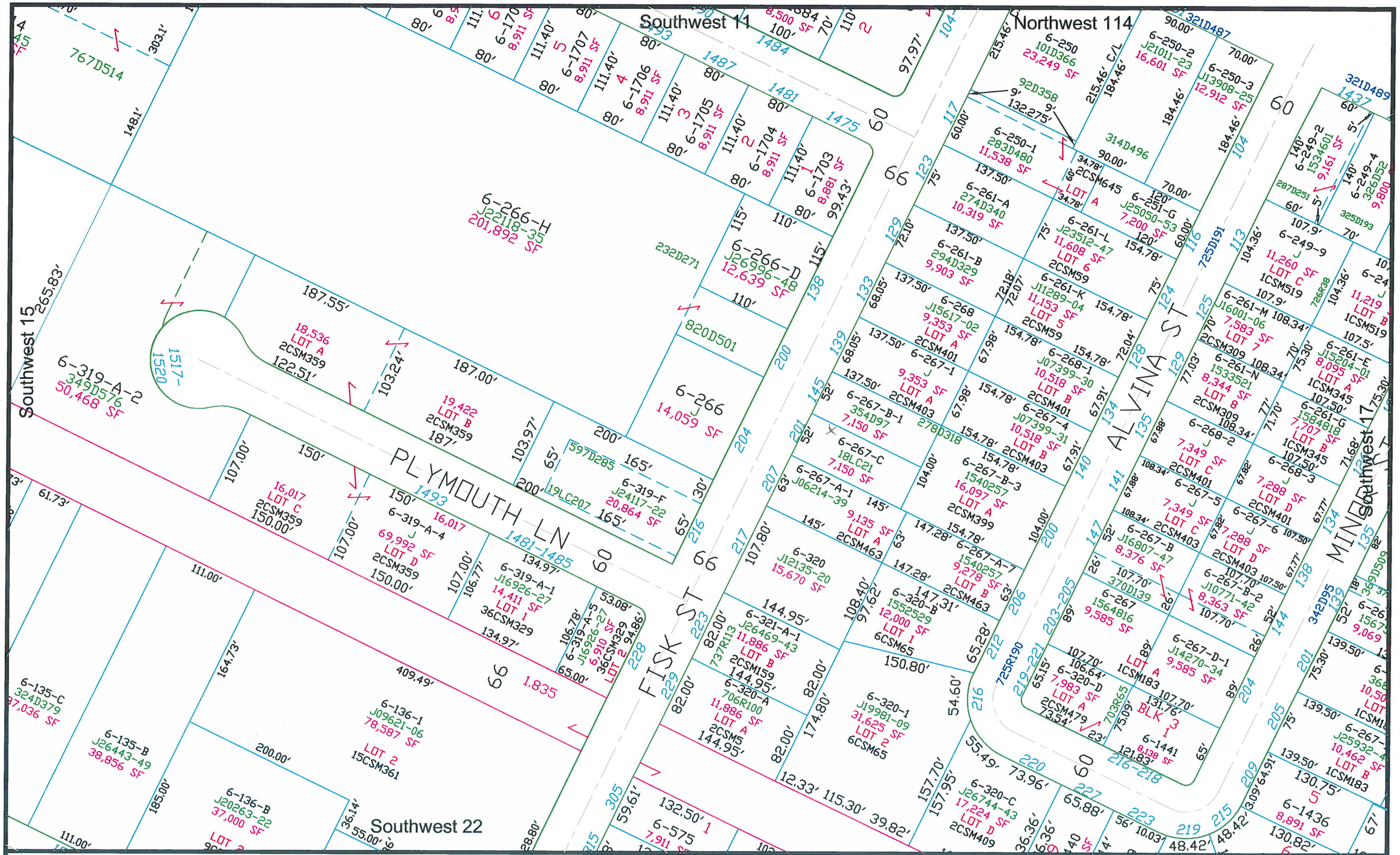

This is a compilation of records and data located in various county offices and is to be used for reference purposes only. The map is controlled by the field measurements between the corners of the Public Land Survey System and the parcels are mapped from available records which may not precisely fit field conditions. Brown County is not responsible for any inaccuracies.

N

Scale 1" = 100'

0 100

© 2004 BROWN COUNTY SURVEY DEPT.

This map was created by the Brown County Survey Department with funding provided by Brown County and the Wisconsin Land Information Program.

City of Green Bay

Brown County Plot Date: 9/8/04
RPL Office Drafter: D PHELPS

SW
16

Northwest 115

Northwest 124

Southwest 23

MINER ST

LOCUST ST

DENEYS PL

VACATED IN 2276309

OVERLAP

133D261

839R292

WISC

This is a compilation of records and data located in various county offices and is to be used for reference purposes only. The map is controlled by the field measurements between the corners of the Public Land Survey System and the parcels are mapped from available records which may not precisely fit field conditions. Brown County is not responsible for any inaccuracies.

Scale 1" = 100'

N

© 2006 BROWN COUNTY SURVEY DEPT.

This map was created by the Brown County Survey Department with funding provided by Brown County and the Wisconsin Land Information Program.

City of Green Bay

Brown County Plot Date: 9/26/06

RPL Office Drafter: D PHELPS

SW

17

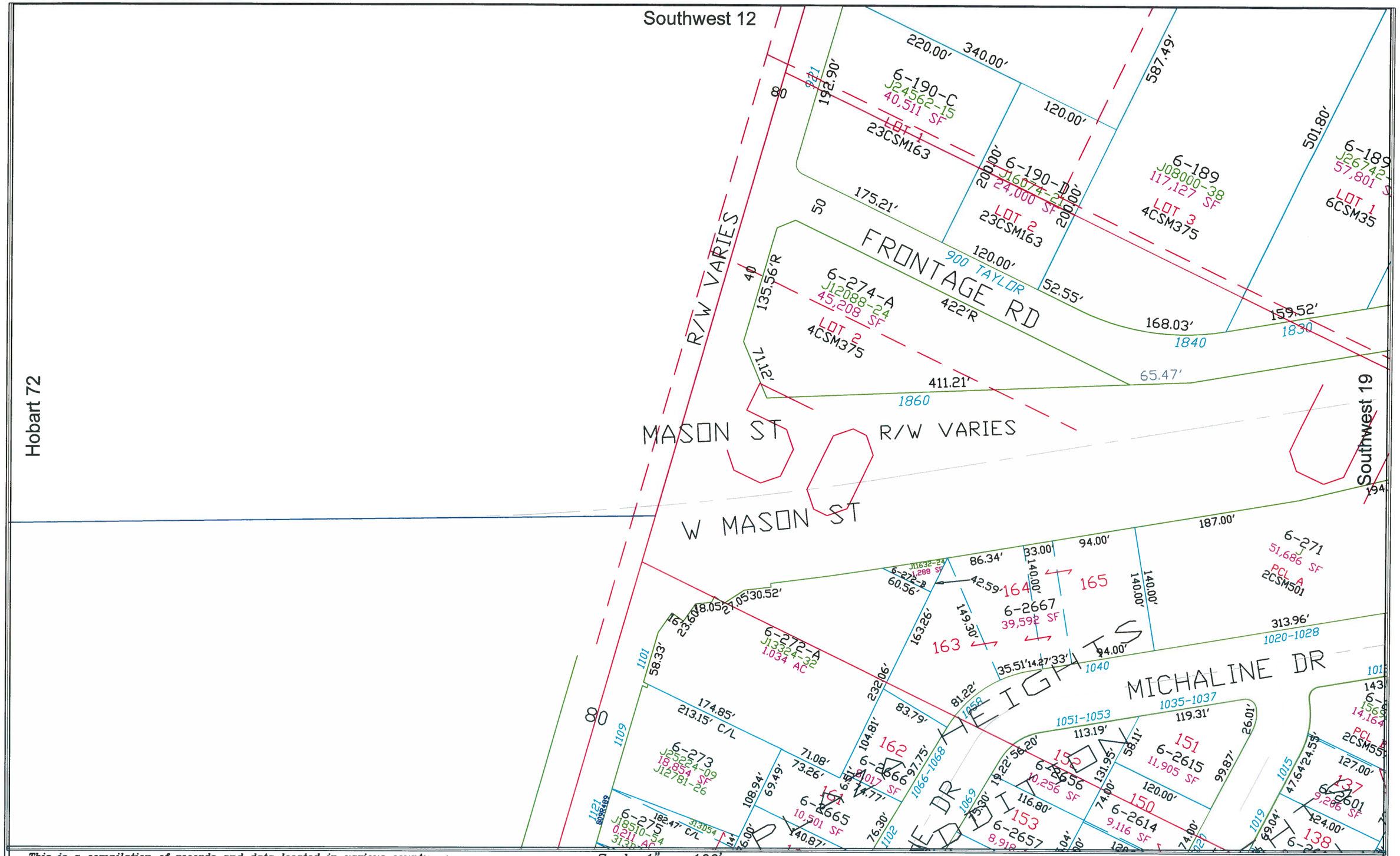

This is a compilation of records and data located in various county offices and is to be used for reference purposes only. The map is controlled by the field measurements between the corners of the Public Land Survey System and the parcels are mapped from available records which may not precisely fit field conditions. Brown County is not responsible for any inaccuracies.

N

Scale 1" = 100'

0 100

© 2011 BROWN COUNTY SURVEY DEPT.

This map was created by the Brown County Survey Department with funding provided by Brown County and the Wisconsin Land Information Program.

City of Green Bay

Brown County Plot Date: 8/11/11
RPL Office Drafter: D PHELPS

SW 18

Southwest 18

Southwest 20

R/W VARIES

55 R/W VARIES

CHANTEL STO

BEAVER DAM DR

ELLIS

LOT 34

LOT 33
6-185
87D272
20,193 AC

6-189-D
J26742-04
57,801 SF
LOT 1
6CSM35

6-189-1
J17763-38
61,060 SF
LOT 2
6CSM35

J17763-38
LOT 3
6CSM35

6-189-3
J14501-36
14,618 SF
LOT 1
21CSM189

6-188-A
J08491-21
0.191 AC
594R114

6-271-A
J10704-14
0.528 AC
339D408

6-187-1
1551914
14,582 SF
PCL A
2CSM519

6-187-B-1
J13332-16
9,660 SF
PCL B
2CSM519

6-187-B
J17108-26
9,222 SF
PCL C
2CSM519

6-187-A
1CSM543
6,135 SF
PCL A
1CSM543

6-2057
7,366 SF
4

6-2056
10,450 SF
3

6-2055
8,882 SF
2

6-2054
11,347 SF
1

6-2058
8,670 SF
5

6-2059
9,424 SF
6

6-2060
9,266 SF
137

6-2077
8,133 SF
24

6-2078
8,909 SF
25

6-2079
9,383 SF
26

6-2080
10,028 SF
27

6-2105
8,098 SF
52

6-2104
7,462 SF
51

6-2103
7,500 SF
50

6-2102
7,709 SF
49

6-2280
7,645 SF
53

6-1942
10,499 SF
15

6-1943
12,093 SF
16

6-1944
15,620 SF
17

6-1945
11,969 SF
18

6-1946
10,034 SF
19

6-1947
13,224 SF
20

6-1948
16,735 SF
21

6-1949
13,294 SF
22

6-186-1
J2470-10
24,539 SF

1766
1773
1771
1769
1767
1763
1761
1784
1800
1685
1787
1807
1775
1776-1778
1772
1766-1768
1773
1012
1006-1008
1019
1007
1004
1003
1009
1010
911
915
1763
1757
1760
1756
1750
1744
997
1743
1000
1776
1773

This is a compilation of records and data located in various county offices and is to be used for reference purposes only. The map is controlled by the field measurements between the corners of the Public Land Survey System and the parcels are mapped from available records which may not precisely fit field conditions. Brown County is not responsible for any inaccuracies.

N

Scale 1" = 100'

0 100

© 2010 BROWN COUNTY SURVEY DEPT.

This map was created by the Brown County Survey Department with funding provided by Brown County and the Wisconsin Land Information Program.

City of Green Bay

Brown County Plot Date: 12/13/10

RPL Office Drafter: D PHELPS

SW
19

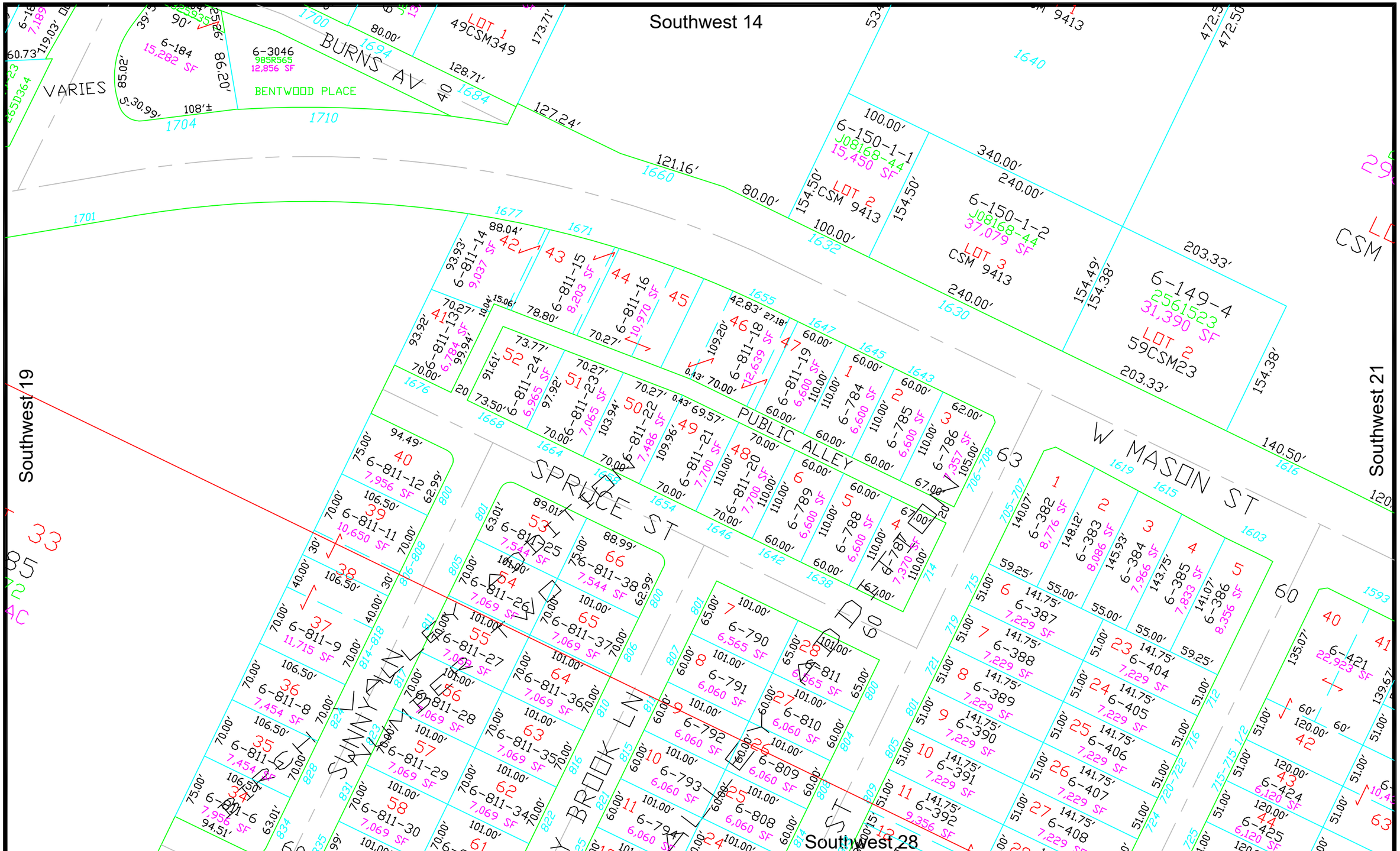

This is a compilation of records and data located in various county offices and is to be used for reference purposes only. The map is controlled by the field measurements between the corners of the Public Land Survey System and the parcels are mapped from available records which may not precisely fit field conditions. Brown County is not responsible for any inaccuracies.

N

Scale 1" = 100'

0 100

© 2022 BROWN COUNTY SURVEY DEPT.

This map was created by the Brown County Survey Department with funding provided by Brown County and the Wisconsin Land Information Program.

Brown County Established 1818

City of Green Bay

Brown County Plot Date: 3/16/2022

RPL Office Drafter: C MILLER

SW 20

Southwest 15

Southwest 20

Southwest 22

Southwest 29

MILITARY AV

R/W VARIES

BEACON CENTER DEVELOPMENT

BEACON L

WESTERN AV

CAPITOL DR

CAPITOL HEIGHTS

W MASON ST

R/W VARIES

6-149
256123
298,481 SF
LOT 1
CSM 9446

6-149-5
256123
11,533 SF
LOT 2
CSM 9446

6-149-1
167489
21,806 SF

6-149-3
10,715 SF

6-1778

6-1779
J26006-37
14,356 SF

6-1521
633R423
75,731 SF

6-118
J14025-18
29,011 SF

6-1520
1,720 SF

6-1520-A
4,790 SF

6-1519-A
2,100 SF

6-1519
2,100 SF

6-1518-A
3,900 SF

6-1518
2,100 SF

6-1517-A
2,500 SF

6-1517-B
2,500 SF

6-1517
6,950 SF

6-1516-A
2,500 SF

6-1516
J18880-26
4,300 SF

6-1515-A
J18880-26
4,155 SF

6-1515
1,536 SF

6-1514
1,536 SF

6-1513
1,536 SF

6-1510
3,450 SF

6-147-B
J24969-19
19,600 SF

6-147-C
154655
16,000 SF

6-147
54,662 SF

6-146-A
J19524-24
251,401 SF

6-146-D
13,200 SF

6-117-F
8,998 SF

6-117-E
8,998 SF

6-117-D
9,899 SF

6-117-C
9,900 SF

6-117-B
9,902 SF

6-117-G
9,903 SF

6-117-A
J24927-38
16,838 SF

6-2640
39,866 SF

6-2643
13,506 SF

6-2644
13,506 SF

6-2645
13,506 SF

6-2646
14,612 SF

6-421
22,923 SF

6-440
16,009 SF

6-443
10,435 SF

6-171-C
J24663-24

6-144
J14660-24
83,635 SF

6-1
J14126-24
28,310 SF

LOT 2
27CSM48

LOT 1
27CSM48

LOT 2
2CSM267

LOT 1
2CSM267

LOT 3
2CSM267

LOT 4
2CSM23

368D195

334D590

601R92

76J662-5

76J66

1002R

1593

1560

1561

1546

1500

1503-1545

1526

1518

1510

1500

1540

1531

1527

1524

1523

1517

1508

1507

1560 R.L.R.R. S. MILITARY

This is a compilation of records and data located in various county offices and is to be used for reference purposes only. The map is controlled by the field measurements between the corners of the Public Land Survey System and the parcels are mapped from available records which may not precisely fit field conditions. Brown County is not responsible for any inaccuracies.

Scale 1" = 100'

0 100

N

© 2022 BROWN COUNTY SURVEY DEPT.

This map was created by the Brown County Survey Department with funding provided by Brown County and the Wisconsin Land Information Program.

Brown County Established 1818

City of Green Bay

Brown County Plot Date: 9/28/2022

RPL Office Drafter: T LESLIE

SW
21

WESTERN AV

FISK ST

WISCONSIN CENTRAL LTD

DENEYS SUB

LEELANDOST SUB

LOCUST ST

Southwest 21

Southwest 23

Southwest 30

This is a compilation of records and data located in various county offices and is to be used for reference purposes only. The map is controlled by the field measurements between the corners of the Public Land Survey System and the parcels are mapped from available records which may not precisely fit field conditions. Brown County is not responsible for any inaccuracies.

Scale 1" = 100'

© 2010 BROWN COUNTY SURVEY DEPT.

This map was created by the Brown County Survey Department with funding provided by Brown County and the Wisconsin Land Information Program.

City of Green Bay

Brown County Plot Date: 1/10/11

RPL Office Drafter: T LESLIE

SW 22

Southwest 17

Southwest 22

Southwest 24

Southwest 31

LOCUST ST

PLATTEN ST

HANNAH CT

SAN JOSE PLACE

WESTERN AV

RAILROAD

WISCONSIN CENTRAL RR

BLK 1

3-1042
J18511-26
108,912 SF

3-1312
J09087-06
11,161 SF

839R292

This is a compilation of records and data located in various county offices and is to be used for reference purposes only. The map is controlled by the field measurements between the corners of the Public Land Survey System and the parcels are mapped from available records which may not precisely fit field conditions. Brown County and/or The City of Green Bay are not responsible for any inaccuracies.

Scale 1" = 100'

This map was created by the Brown County Survey Department with funding provided by the City of Green Bay and the Wisconsin Land Information Program.

© 1999 Brown County Survey Department, Green Bay, WI 54305

City of Green Bay

SW
23

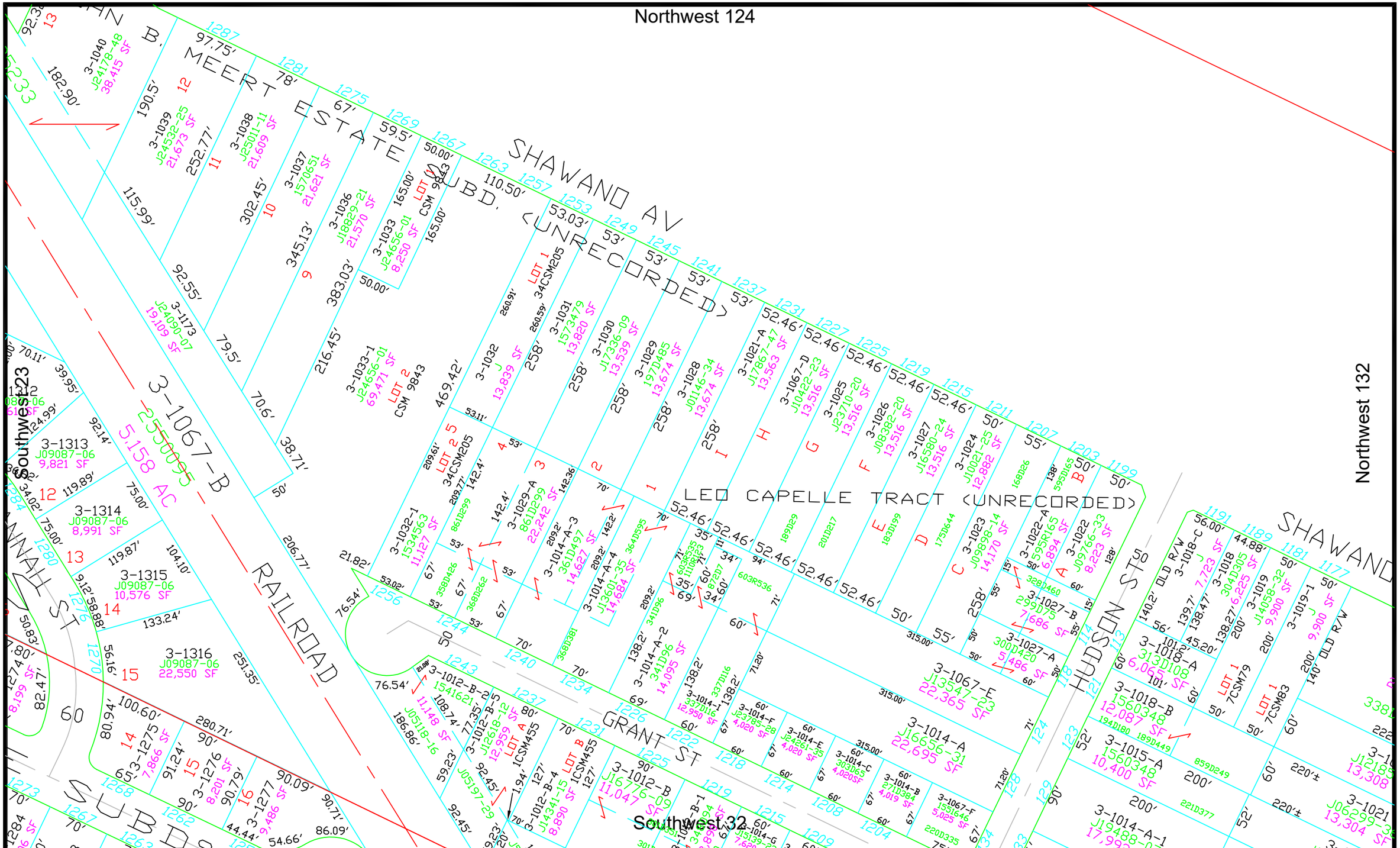

This is a compilation of records and data located in various county offices and is to be used for reference purposes only. The map is controlled by the field measurements between the corners of the Public Land Survey System and the parcels are mapped from available records which may not precisely fit field conditions. Brown County is not responsible for any inaccuracies.

N

Scale 1" = 100'

0 100

© 2024 BROWN COUNTY SURVEY DEPT.

This map was created by the Brown County Survey Department with funding provided by Brown County and the Wisconsin Land Information Program.

Brown County Established 1818

City of Green Bay

Brown County Plot Date: 1/21/2025

RPL Office Drafter: C MILLER

SW 24

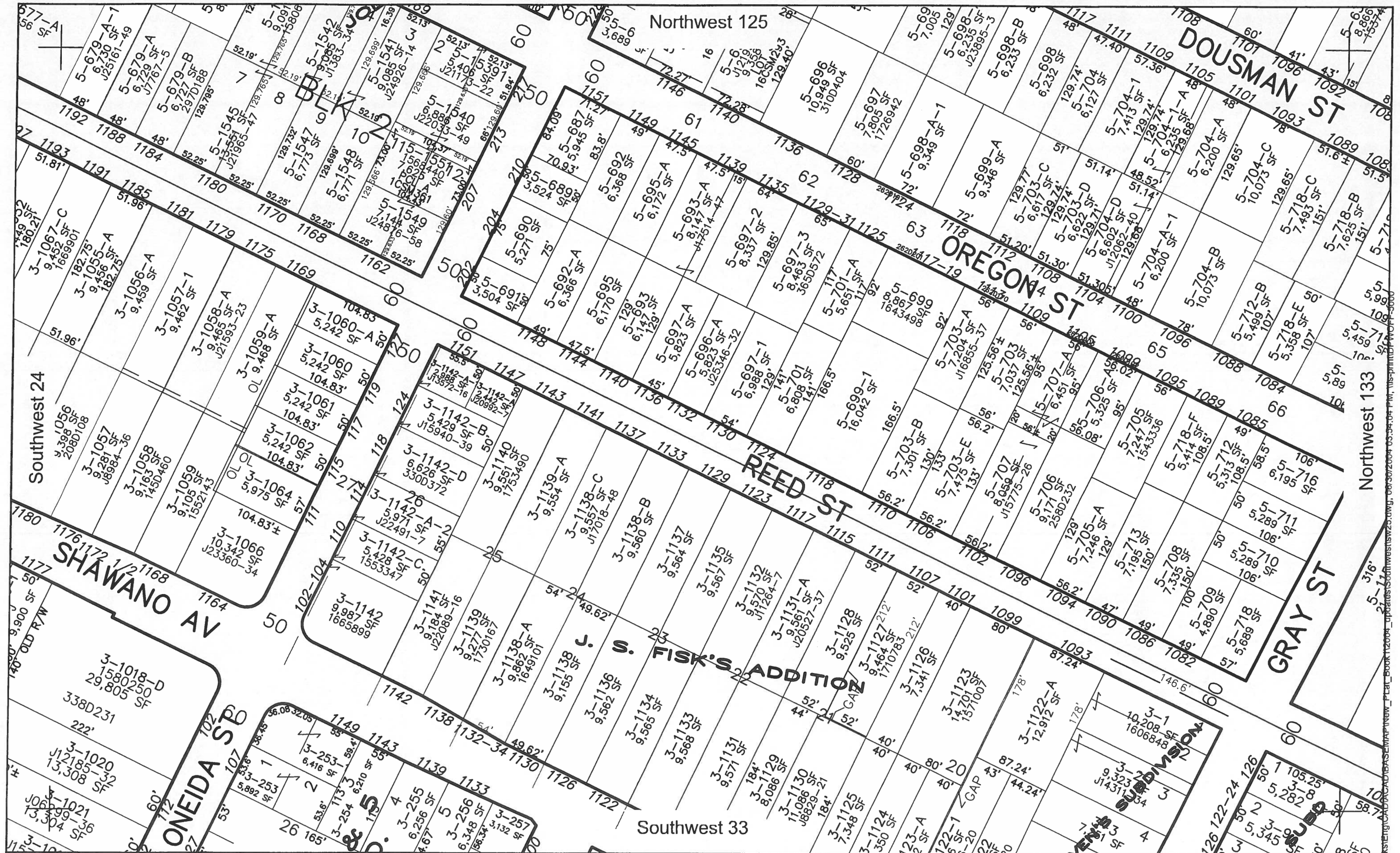

This is a compilation of records and data located in various county offices and is to be used for reference purposes only. The map is controlled by the field measurements between the corners of the Public Land Survey System and the parcels are mapped from available records which may not precisely fit field conditions. Brown County and/or The City of Green Bay are not responsible for any inaccuracies.

Scale 1" = 100'

This map was created by the Brown County Survey Department with funding provided by the City of Green Bay and the Wisconsin Land Information Program.

© 1999 Brown County Survey Department, Green Bay, WI 54305

City of Green Bay

SW 25

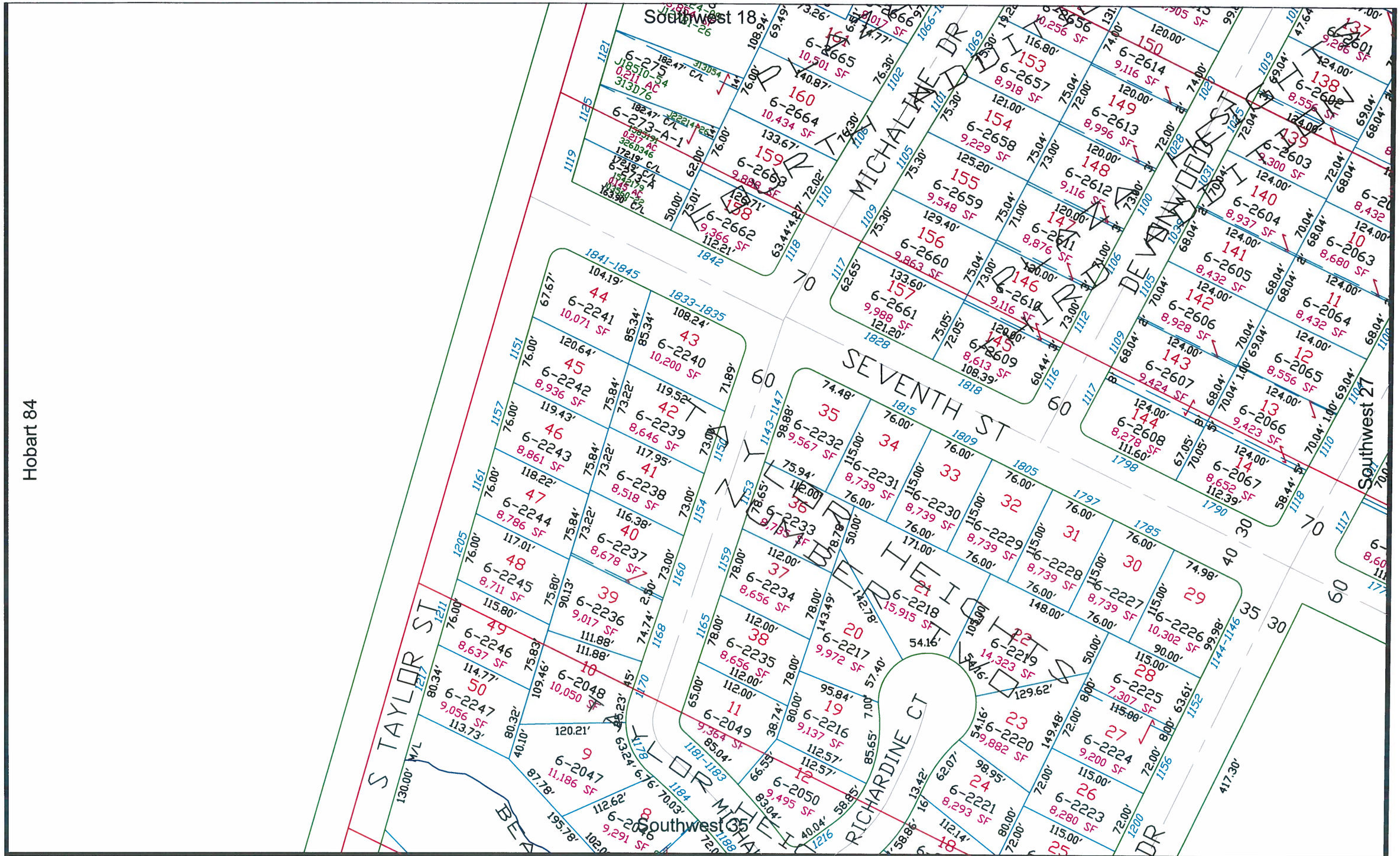

This is a compilation of records and data located in various county offices and is to be used for reference purposes only. The map is controlled by the field measurements between the corners of the Public Land Survey System and the parcels are mapped from available records which may not precisely fit field conditions. Brown County is not responsible for any inaccuracies.

N

Scale 1" = 100'

0 100

© 2015 BROWN COUNTY SURVEY DEPT.

This map was created by the Brown County Survey Department with funding provided by Brown County and the Wisconsin Land Information Program.

City of Green Bay

Brown County Plot Date: 3/6/2015

RPL Office Drafter: T LESLIE

SW

26

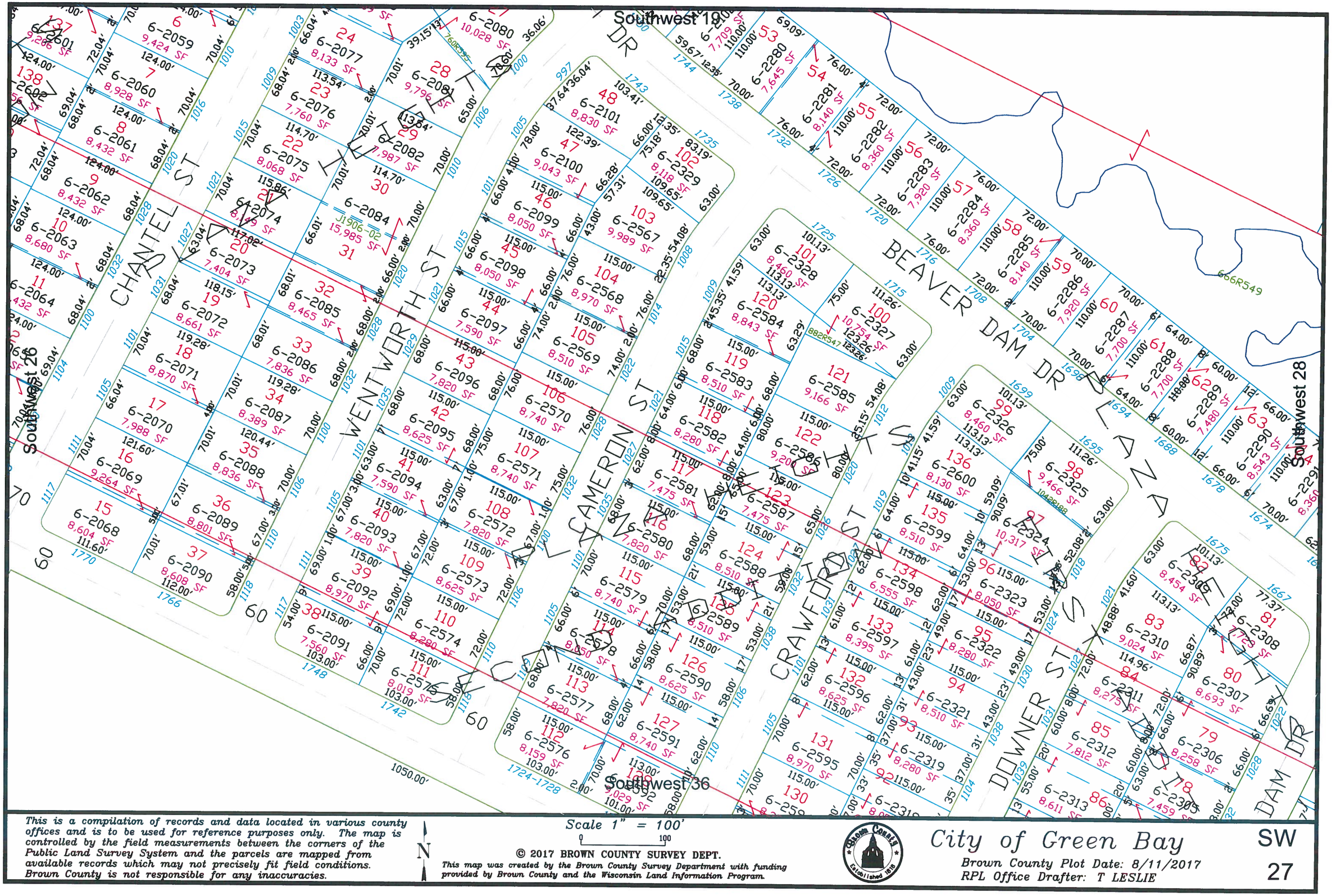

This is a compilation of records and data located in various county offices and is to be used for reference purposes only. The map is controlled by the field measurements between the corners of the Public Land Survey System and the parcels are mapped from available records which may not precisely fit field conditions. Brown County is not responsible for any inaccuracies.

Scale 1" = 100'

© 2017 BROWN COUNTY SURVEY DEPT.

This map was created by the Brown County Survey Department with funding provided by Brown County and the Wisconsin Land Information Program.

City of Green Bay

Brown County Plot Date: 8/11/2017
RPL Office Drafter: T LESLIE

SW
27

BIRCH ST
STONY BROOK LN
MITCHELL ST
IRVINGTON ST
S MILITARY AV
DAM DR
PARKWAY
SIXTH ST
LOT 49
666R549
67SR213
Southwest 27
Southwest 29
Southwest 37
Southwest 41
Southwest 43
Southwest 45
Southwest 47
Southwest 49
Southwest 51
Southwest 53
Southwest 55
Southwest 57
Southwest 59
Southwest 61
Southwest 63
Southwest 65
Southwest 67
Southwest 69
Southwest 71
Southwest 73
Southwest 75
Southwest 77
Southwest 79
Southwest

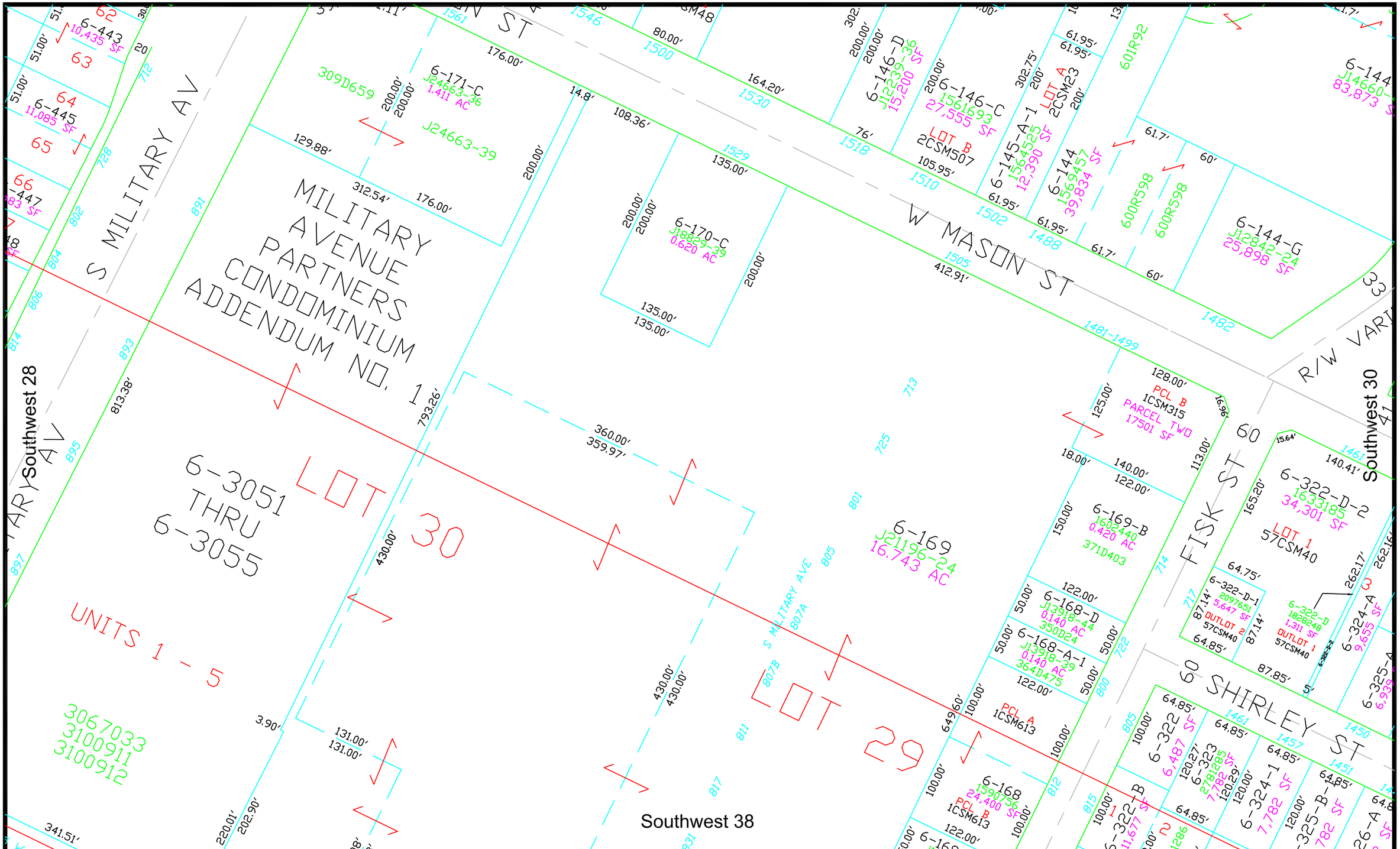

This is a compilation of records and data located in various county offices and is to be used for reference purposes only. The map is controlled by the field measurements between the corners of the Public Land Survey System and the parcels are mapped from available records which may not precisely fit field conditions. Brown County is not responsible for any inaccuracies.

N

Scale 1" = 100'

0 100

© 2024 BROWN COUNTY SURVEY DEPT.

This map was created by the Brown County Survey Department with funding provided by Brown County and the Wisconsin Land Information Program.

Brown County Established 1818

City of Green Bay

Brown County Plot Date: 10/2/2025

RPL Office Drafter: T LESLIE

SW 29

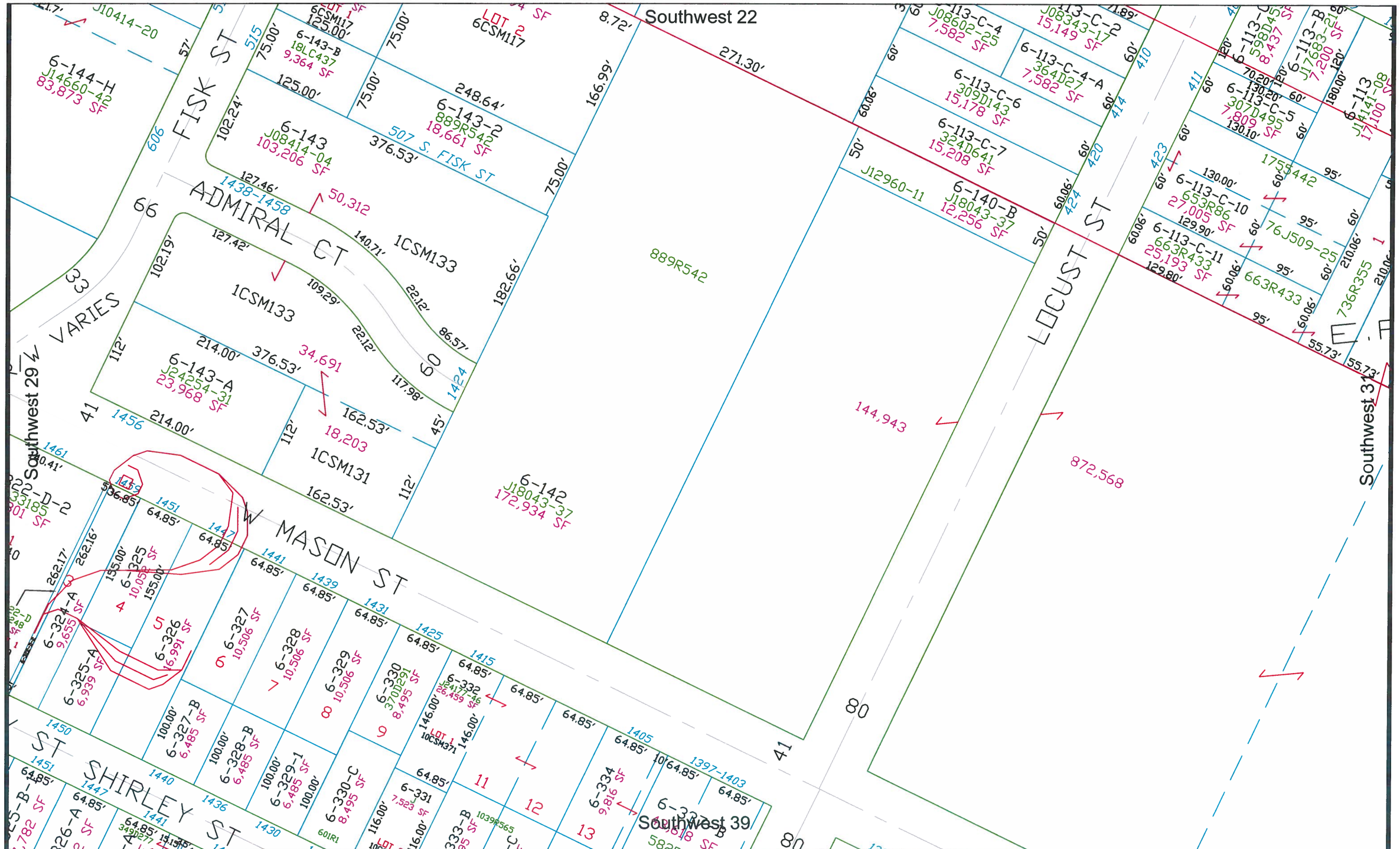

This is a compilation of records and data located in various county offices and is to be used for reference purposes only. The map is controlled by the field measurements between the corners of the Public Land Survey System and the parcels are mapped from available records which may not precisely fit field conditions. Brown County is not responsible for any inaccuracies.

N

Scale 1" = 100'

0 100

© 2011 BROWN COUNTY SURVEY DEPT.

This map was created by the Brown County Survey Department with funding provided by Brown County and the Wisconsin Land Information Program.

City of Green Bay

Brown County Plot Date: 11/7/2011
RPL Office Drafter: T LESLIE

SW
30

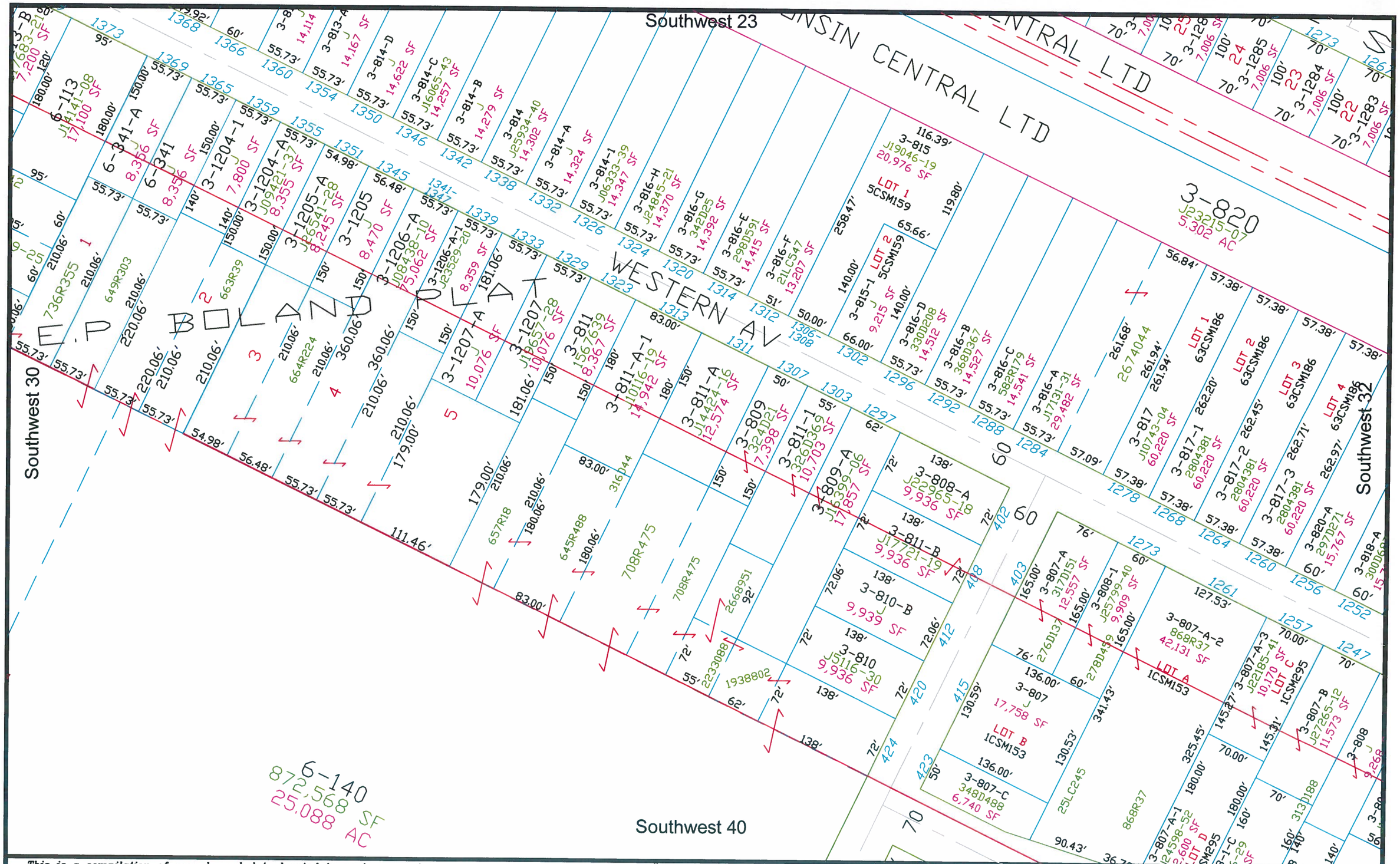

This is a compilation of records and data located in various county offices and is to be used for reference purposes only. The map is controlled by the field measurements between the corners of the Public Land Survey System and the parcels are mapped from available records which may not precisely fit field conditions. Brown County is not responsible for any inaccuracies.

N

Scale 1" = 100'

0 100

© 2017 BROWN COUNTY SURVEY DEPT.

This map was created by the Brown County Survey Department with funding provided by Brown County and the Wisconsin Land Information Program.

Brown County Established 1818

City of Green Bay

Brown County Plot Date: 11/1/2017
RPL Office Drafter: R DUCKART

SW
31

Southwest 24

Southwest 31

Southwest 33

Southwest 41

HUDSON ST

WISCO

This is a compilation of records and data located in various county offices and is to be used for reference purposes only. The map is controlled by the field measurements between the corners of the Public Land Survey System and the parcels are mapped from available records which may not precisely fit field conditions. Brown County is not responsible for any inaccuracies.

N

Scale 1" = 100'

0 100

© 2011 BROWN COUNTY SURVEY DEPT.

This map was created by the Brown County Survey Department with funding provided by Brown County and the Wisconsin Land Information Program.

City of Green Bay

Brown County Plot Date: 12/20/11

RPL Office Drafter: D PHELPS

SW

32

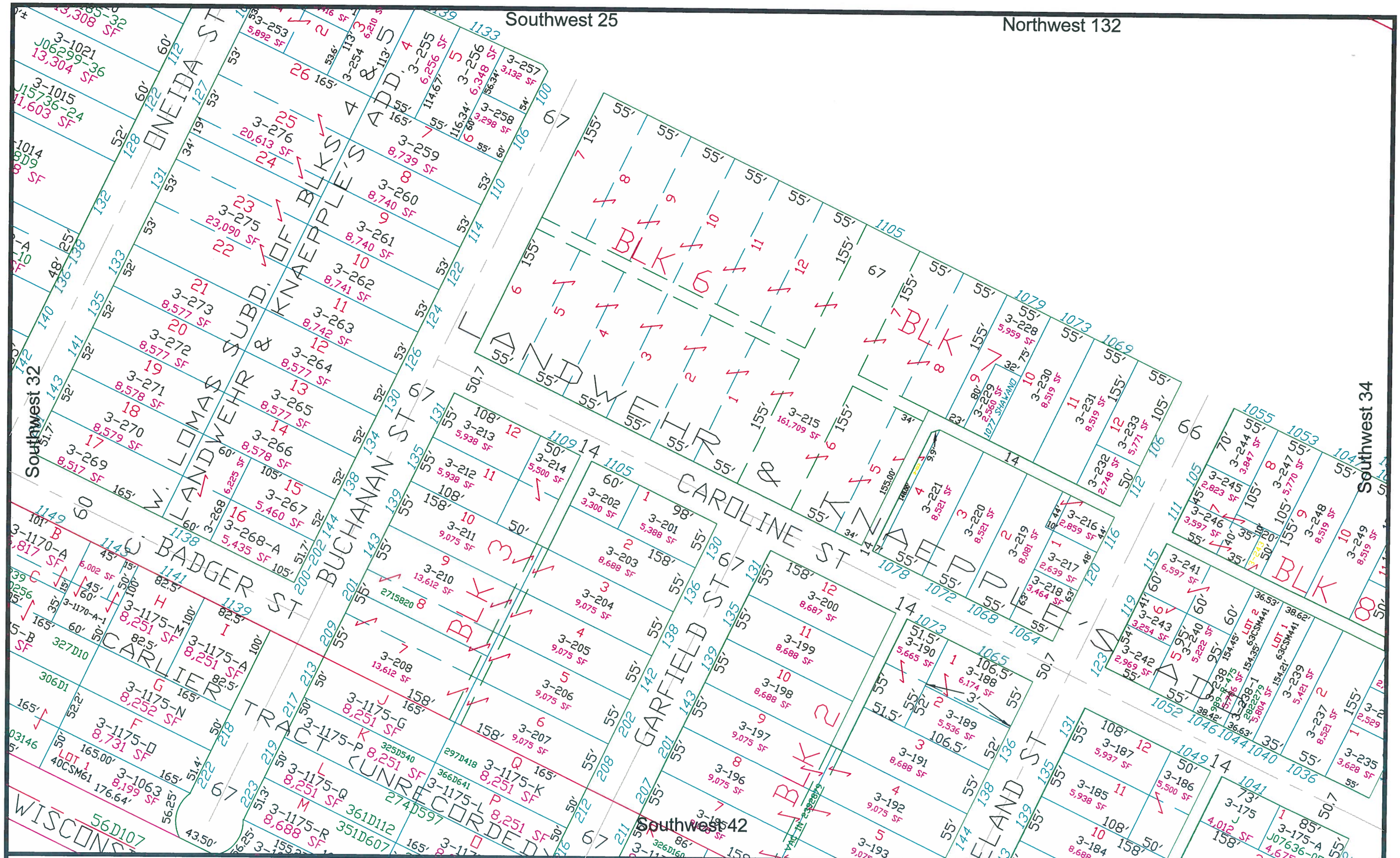

This is a compilation of records and data located in various county offices and is to be used for reference purposes only. The map is controlled by the field measurements between the corners of the Public Land Survey System and the parcels are mapped from available records which may not precisely fit field conditions. Brown County is not responsible for any inaccuracies.

N

Scale 1" = 100'

0 100

© 2018 BROWN COUNTY SURVEY DEPT.

This map was created by the Brown County Survey Department with funding provided by Brown County and the Wisconsin Land Information Program.

Brown County Established 1818

City of Green Bay

Brown County Plot Date: 5/22/2018
RPL Office Drafter: R DUCKART

SW
33



This is a compilation of records and data located in various county offices and is to be used for reference purposes only. The map is controlled by the field measurements between the corners of the Public Land Survey System and the parcels are mapped from available records which may not precisely fit field conditions. Brown County is not responsible for any inaccuracies.

N

Scale 1" = 100'

0 100

© 2018 BROWN COUNTY SURVEY DEPT.

This map was created by the Brown County Survey Department with funding provided by Brown County and the Wisconsin Land Information Program.

Brown County Established 1818

City of Green Bay

Brown County Plot Date: 11/26/2018
RPL Office Drafter: T LESLIE

SW 34

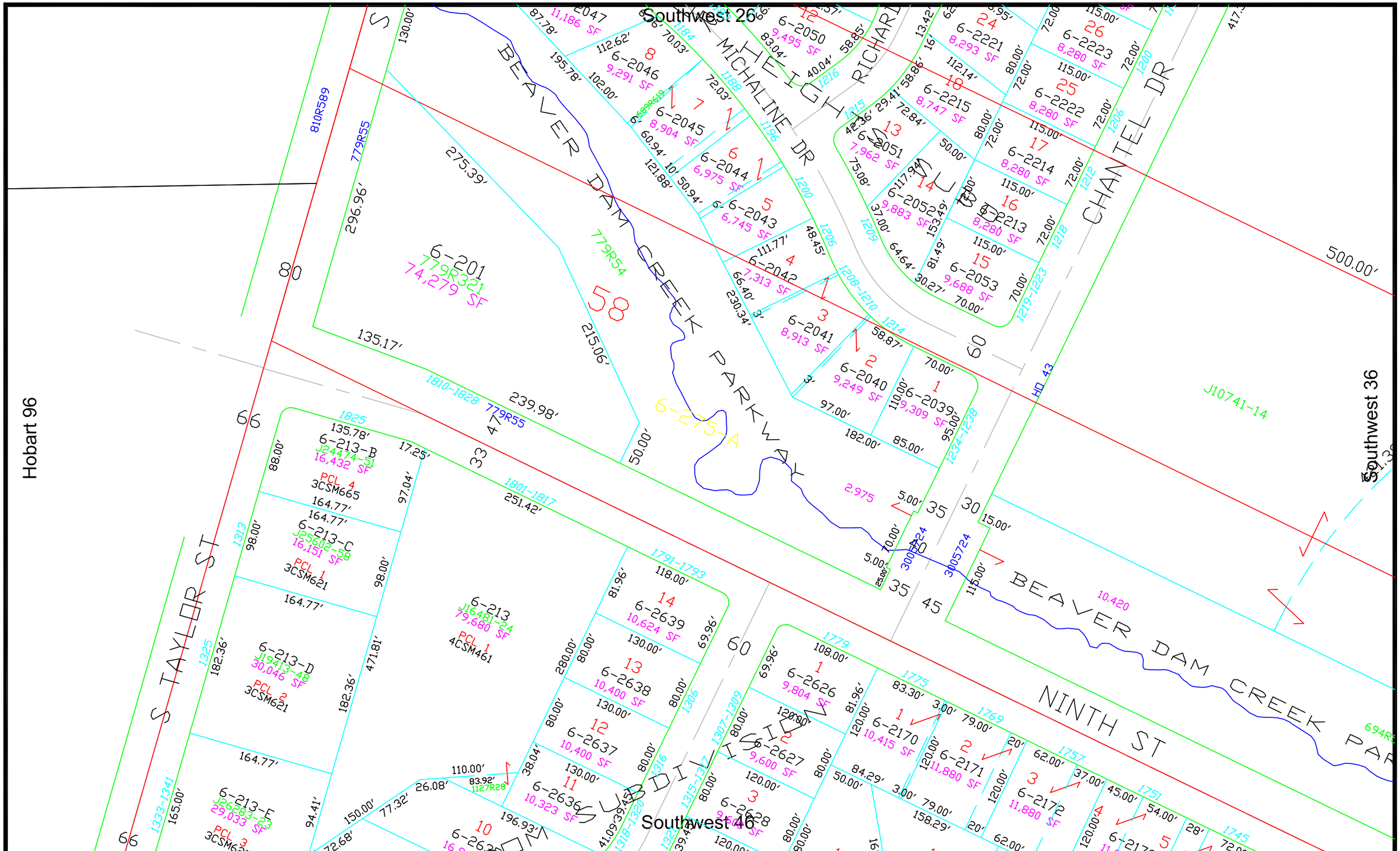

This is a compilation of records and data located in various county offices and is to be used for reference purposes only. The map is controlled by the field measurements between the corners of the Public Land Survey System and the parcels are mapped from available records which may not precisely fit field conditions. Brown County is not responsible for any inaccuracies.

Scale 1" = 100'

0 100

© 2022 BROWN COUNTY SURVEY DEPT.

This map was created by the Brown County Survey Department with funding provided by Brown County and the Wisconsin Land Information Program.

Brown County Established 1818

City of Green Bay

Brown County Plot Date: 7/19/2022
RPL Office Drafter: T LESLIE

SW
35

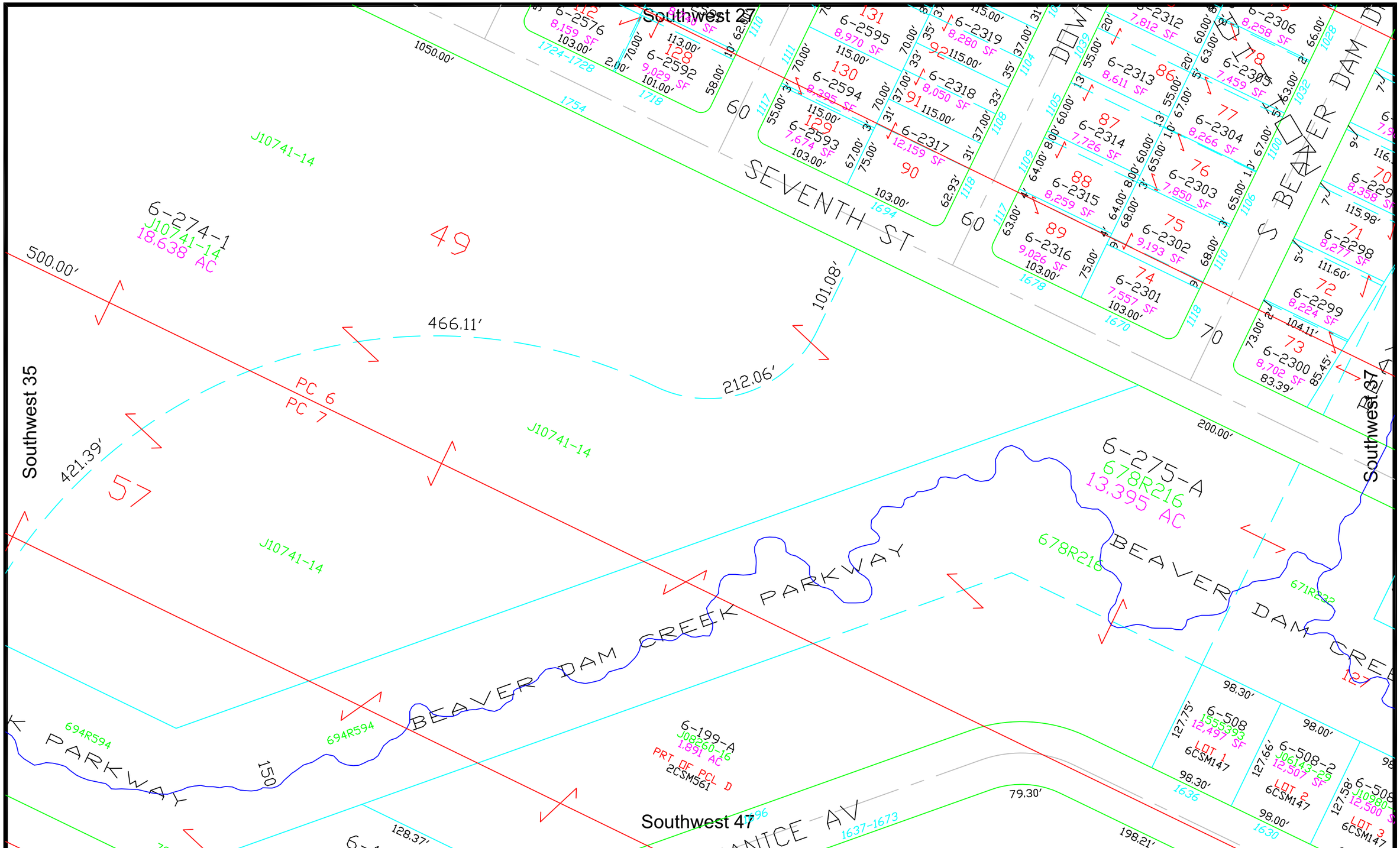

This is a compilation of records and data located in various county offices and is to be used for reference purposes only. The map is controlled by the field measurements between the corners of the Public Land Survey System and the parcels are mapped from available records which may not precisely fit field conditions. Brown County is not responsible for any inaccuracies.

Scale 1" = 100'

0 100

© 2022 BROWN COUNTY SURVEY DEPT.

This map was created by the Brown County Survey Department with funding provided by Brown County and the Wisconsin Land Information Program.

Brown County Established 1818

City of Green Bay

Brown County Plot Date: 7/19/2022
RPL Office Drafter: T LESLIE

SW
36

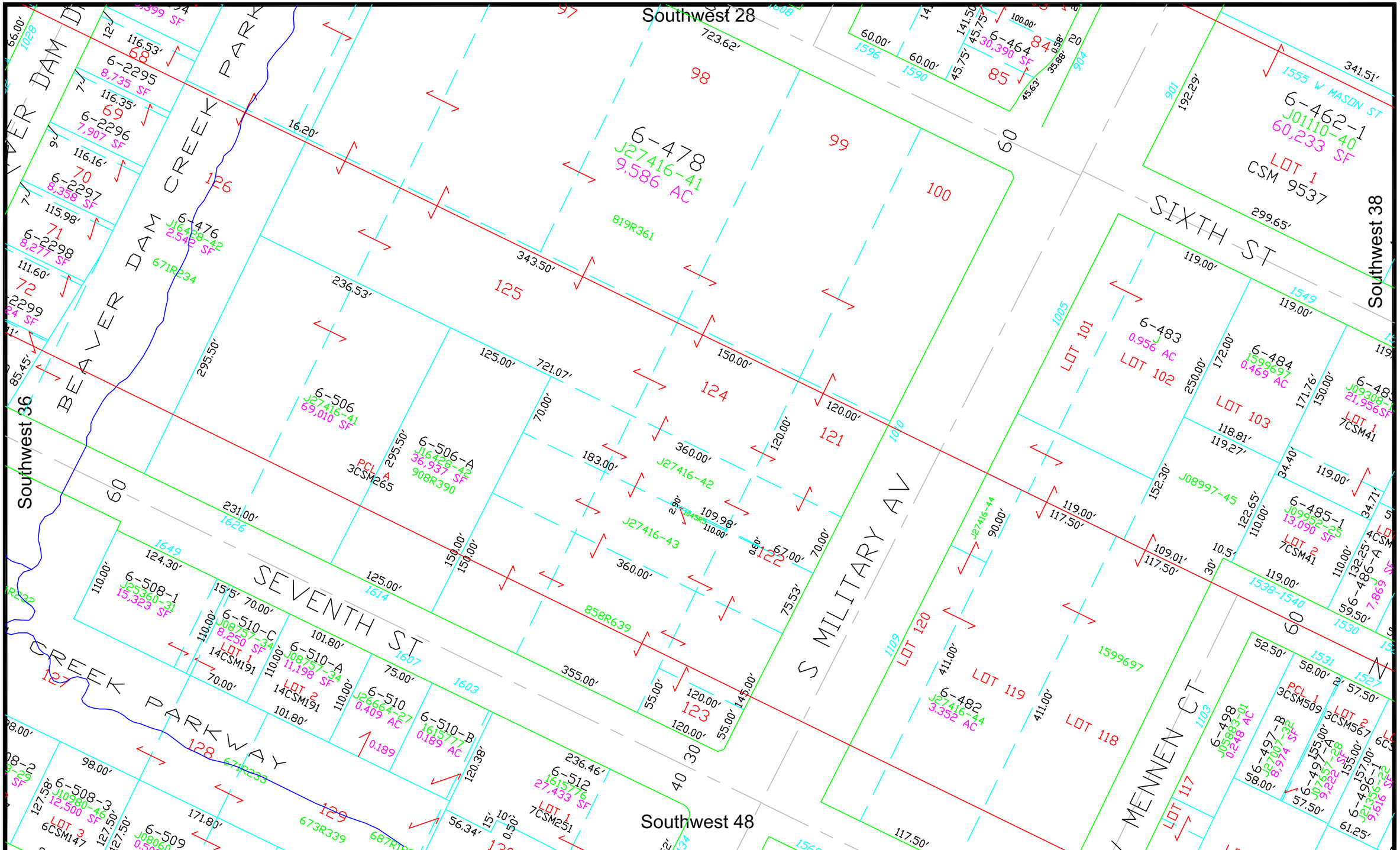

This is a compilation of records and data located in various county offices and is to be used for reference purposes only. The map is controlled by the field measurements between the corners of the Public Land Survey System and the parcels are mapped from available records which may not precisely fit field conditions. Brown County is not responsible for any inaccuracies.

N

Scale 1" = 100'

0 100

© 2024 BROWN COUNTY SURVEY DEPT.

This map was created by the Brown County Survey Department with funding provided by Brown County and the Wisconsin Land Information Program.

Brown County Established 1818

City of Green Bay

Brown County Plot Date: 10/24/2024

RPL Office Drafter: T LESLIE

SW 37

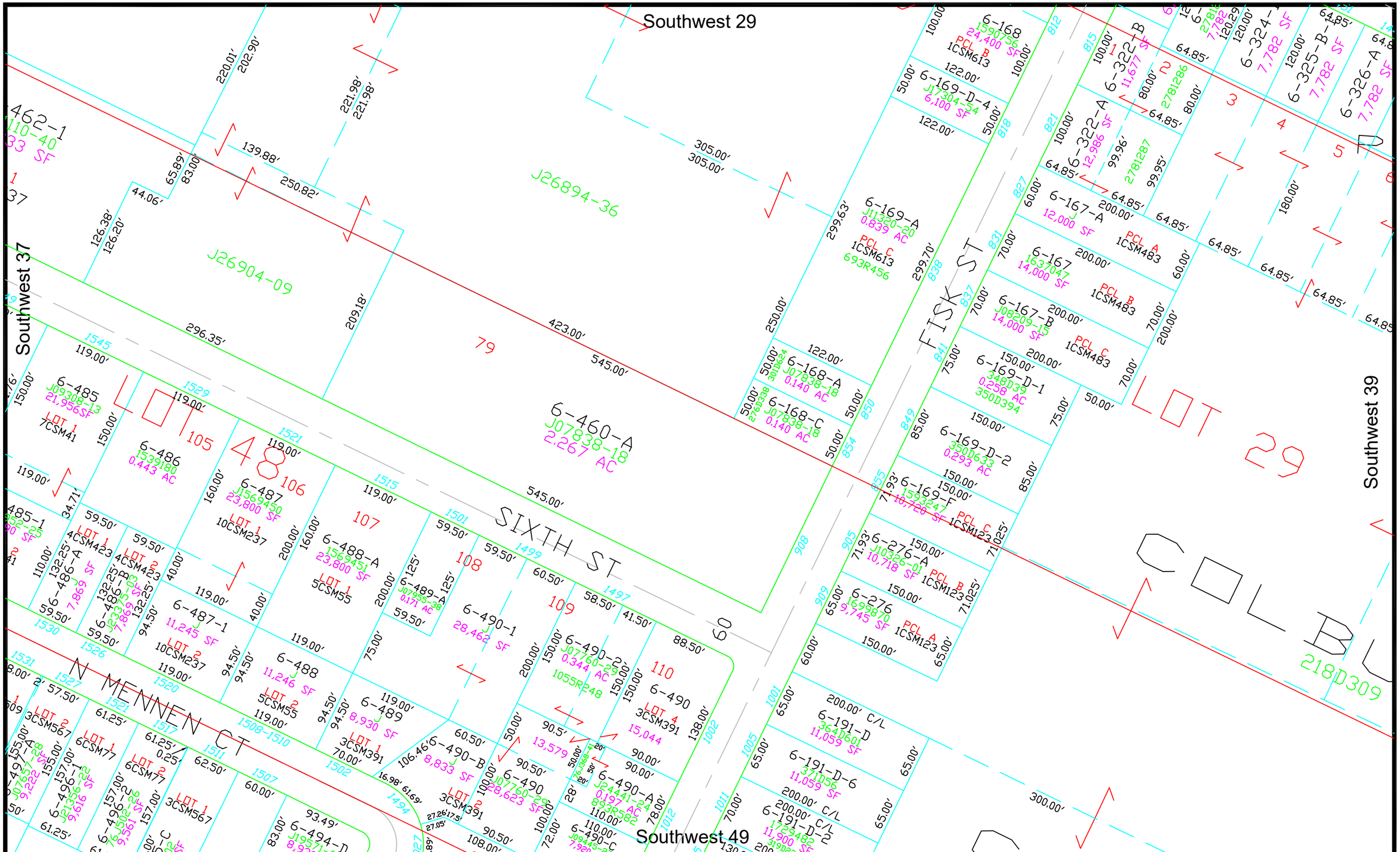

This is a compilation of records and data located in various county offices and is to be used for reference purposes only. The map is controlled by the field measurements between the corners of the Public Land Survey System and the parcels are mapped from available records which may not precisely fit field conditions. Brown County is not responsible for any inaccuracies.

N

Scale 1" = 100'

0 100

© 2022 BROWN COUNTY SURVEY DEPT.

This map was created by the Brown County Survey Department with funding provided by Brown County and the Wisconsin Land Information Program.

Brown County Established 1818

City of Green Bay

Brown County Plot Date: 9/30/2022

RPL Office Drafter: C MILLER

SW 38

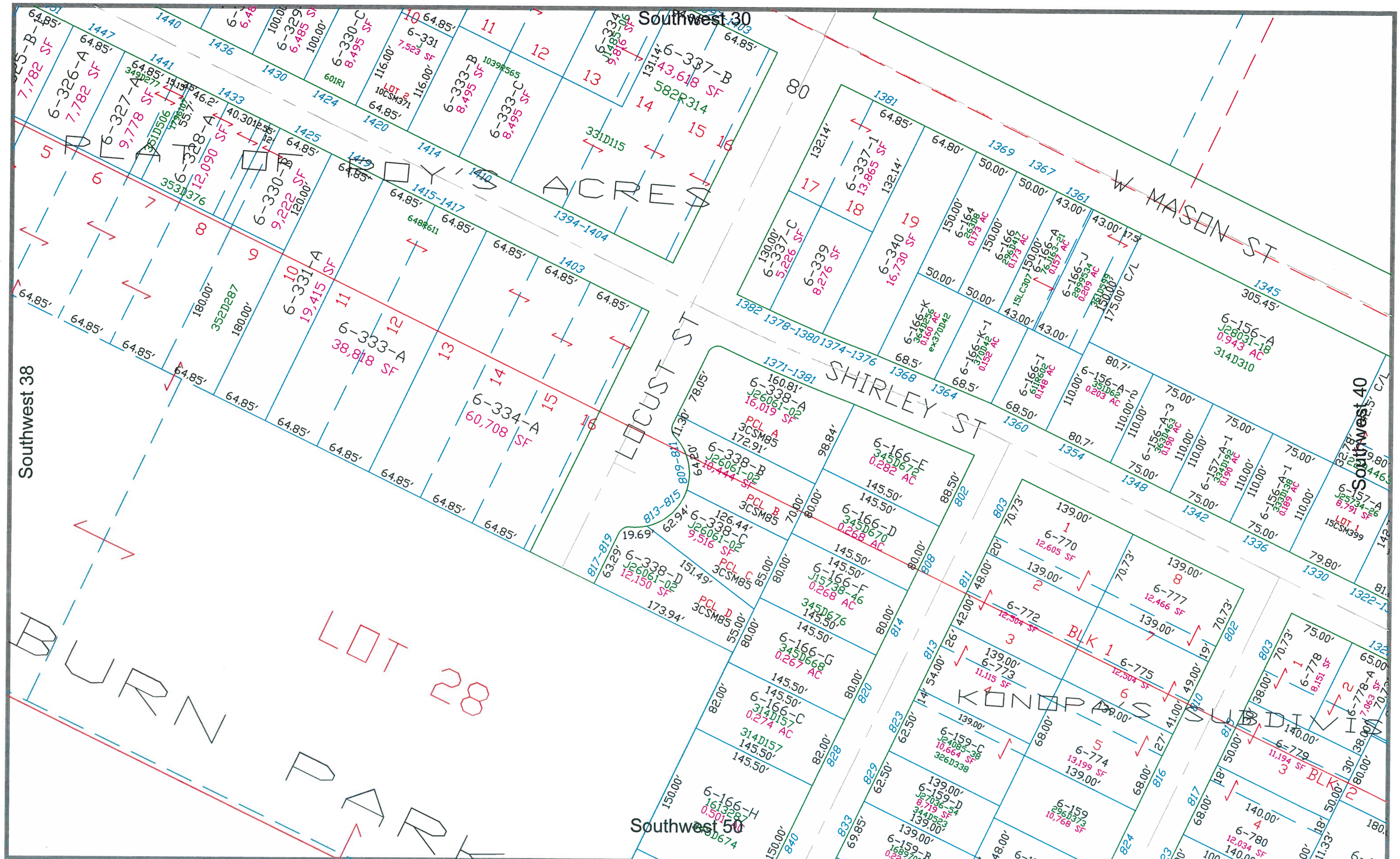

This is a compilation of records and data located in various county offices and is to be used for reference purposes only. The map is controlled by the field measurements between the corners of the Public Land Survey System and the parcels are mapped from available records which may not precisely fit field conditions. Brown County is not responsible for any inaccuracies.

N

Scale 1" = 100'

0 100

© 2020 BROWN COUNTY SURVEY DEPT.

This map was created by the Brown County Survey Department with funding provided by Brown County and the Wisconsin Land Information Program.

Brown County Established 1818

City of Green Bay

Brown County Plot Date: 4/27/2020
RPL Office Drafter: C MILLER

SW
39

Southwest 31

Southwest 39

Southwest 41

Southwest 51

MARY HILL ST

EVERGREEN ST

SPENCE ST

SUBDIVISION OF LOT 27

BLK 1

BLK 2

BLK 3

LOT 27

LOT 26

41

R/W VARIES

60

70

610

1277

1267

1257

1239

1252

1246

1242

1232

1315

1321

1322-1326

1330

1272

704

703

712-714

718

723-725

800-802

803

808

809

6-140
872,568 SF
25.088 AC

6-156-1
165859-7
26,246 SF
320D631

6-156
0.211 AC
352D462

6-157-A
J25234-26
8,791 SF
LOT 1
15CSM399

6-157-B
J19802-26
0.264 AC

6-157-C
LOT 2
15CSM399
17,619 SF

6-157-D
LOT 3
15CSM399
11,499 SF

6-778
6,151 SF

6-778-A
7,063 SF

6-783
14,303 SF

6-782
11,994 SF

2-57
339D110
1.672 AC

2-56
0.404 AC

2-56-A
48,835 SF
LOT 2
22CSM329

2-56-B
174D226
20,696 SF
LOT 1
22CSM329

2-58-A-4
174D862
8,895 SF
PCL 1
2CSM41

2-58-A-5
J16779-5
9,032 SF
PCL 2
2CSM41

2-58-A-2
350D295
0.161 AC

2-55
29,471 SF

3-807-A-1
J24598-52
12,600 SF
LOT D
1CSM295

3-807-C
348D488
6,740 SF

3-808-1-C
J27086-29
11,163 SF
LOT A
1CSM295

3-808-1-B
J24025-19
6,975 SF
1CSM157

3-806-1
J26401-2
23,969 SF

25LC24

868R37

313D188

366D43

J24041-17

J24017-43

J24017-40

This is a compilation of records and data located in various county offices and is to be used for reference purposes only. The map is controlled by the field measurements between the corners of the Public Land Survey System and the parcels are mapped from available records which may not precisely fit field conditions. Brown County is not responsible for any inaccuracies.

Scale 1" = 100'

0 100

N

© 2024 BROWN COUNTY SURVEY DEPT.

This map was created by the Brown County Survey Department with funding provided by Brown County and the Wisconsin Land Information Program.

City of Green Bay

Brown County Plot Date: 4/1/2025

RPL Office Drafter: T LESLIE

SW
40

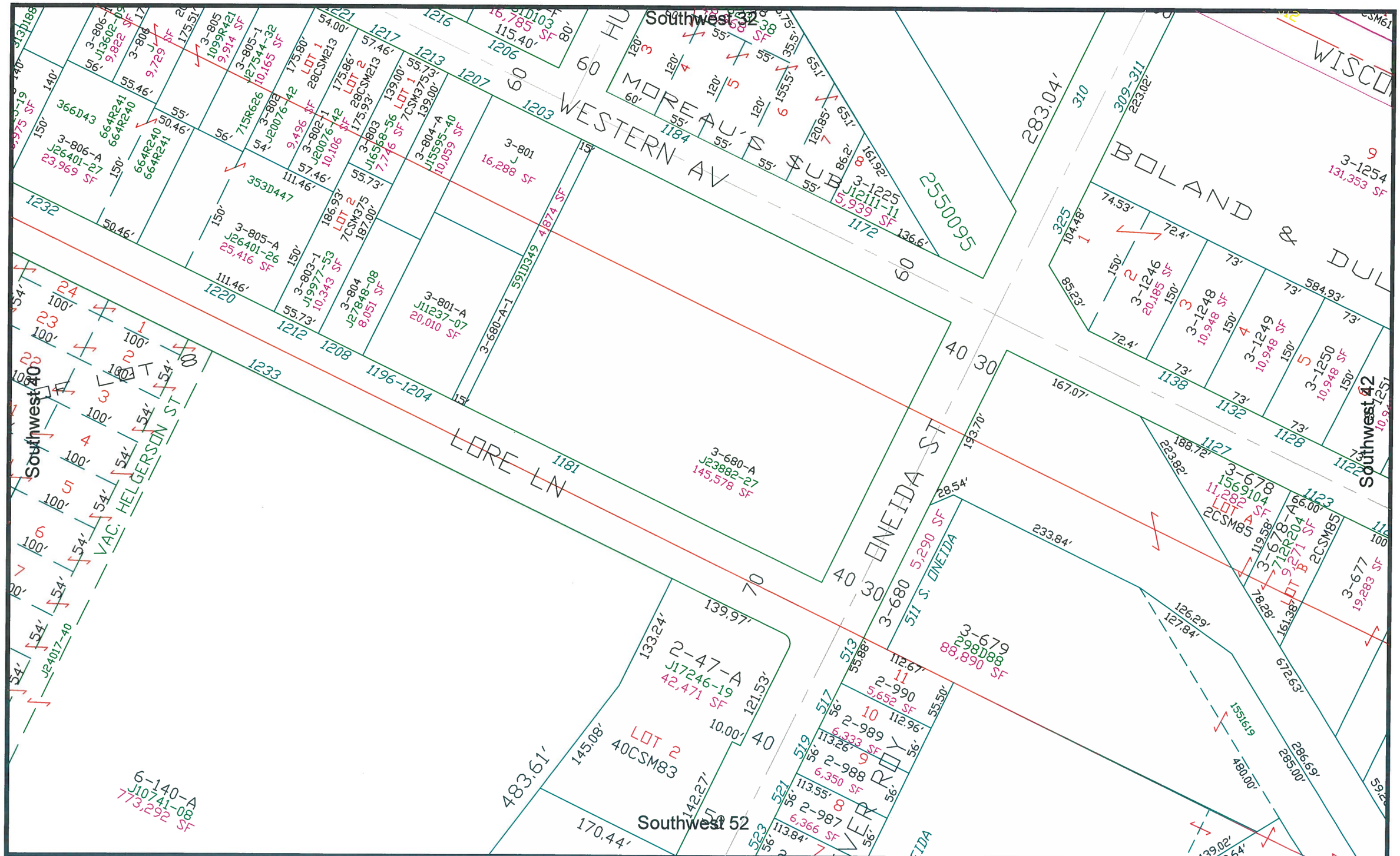

This is a compilation of records and data located in various county offices and is to be used for reference purposes only. The map is controlled by the field measurements between the corners of the Public Land Survey System and the parcels are mapped from available records which may not precisely fit field conditions. Brown County is not responsible for any inaccuracies.

N

Scale 1" = 100'

0 100

© 2018 BROWN COUNTY SURVEY DEPT.

This map was created by the Brown County Survey Department with funding provided by Brown County and the Wisconsin Land Information Program.

Brown County Established 1818

City of Green Bay

Brown County Plot Date: 2/23/2018

RPL Office Drafter: R DUCKART

SW 41



This is a compilation of records and data located in various county offices and is to be used for reference purposes only. The map is controlled by the field measurements between the corners of the Public Land Survey System and the parcels are mapped from available records which may not precisely fit field conditions. Brown County is not responsible for any inaccuracies.

N

Scale 1" = 100'

0 100

© 2022 BROWN COUNTY SURVEY DEPT.

This map was created by the Brown County Survey Department with funding provided by Brown County and the Wisconsin Land Information Program.

Brown County Established 1818

City of Green Bay

Brown County Plot Date: 6/2/2023
RPL Office Drafter: T LESLIE

SW 42



This is a compilation of records and data located in various county offices and is to be used for reference purposes only. The map is controlled by the field measurements between the corners of the Public Land Survey System and the parcels are mapped from available records which may not precisely fit field conditions. Brown County is not responsible for any inaccuracies.

Scale 1" = 100'

0 100

© 2022 BROWN COUNTY SURVEY DEPT.

This map was created by the Brown County Survey Department with funding provided by Brown County and the Wisconsin Land Information Program.

Brown County Established 1818

City of Green Bay

Brown County Plot Date: 6/2/2023
RPL Office Drafter: T LESLIE

SW
43

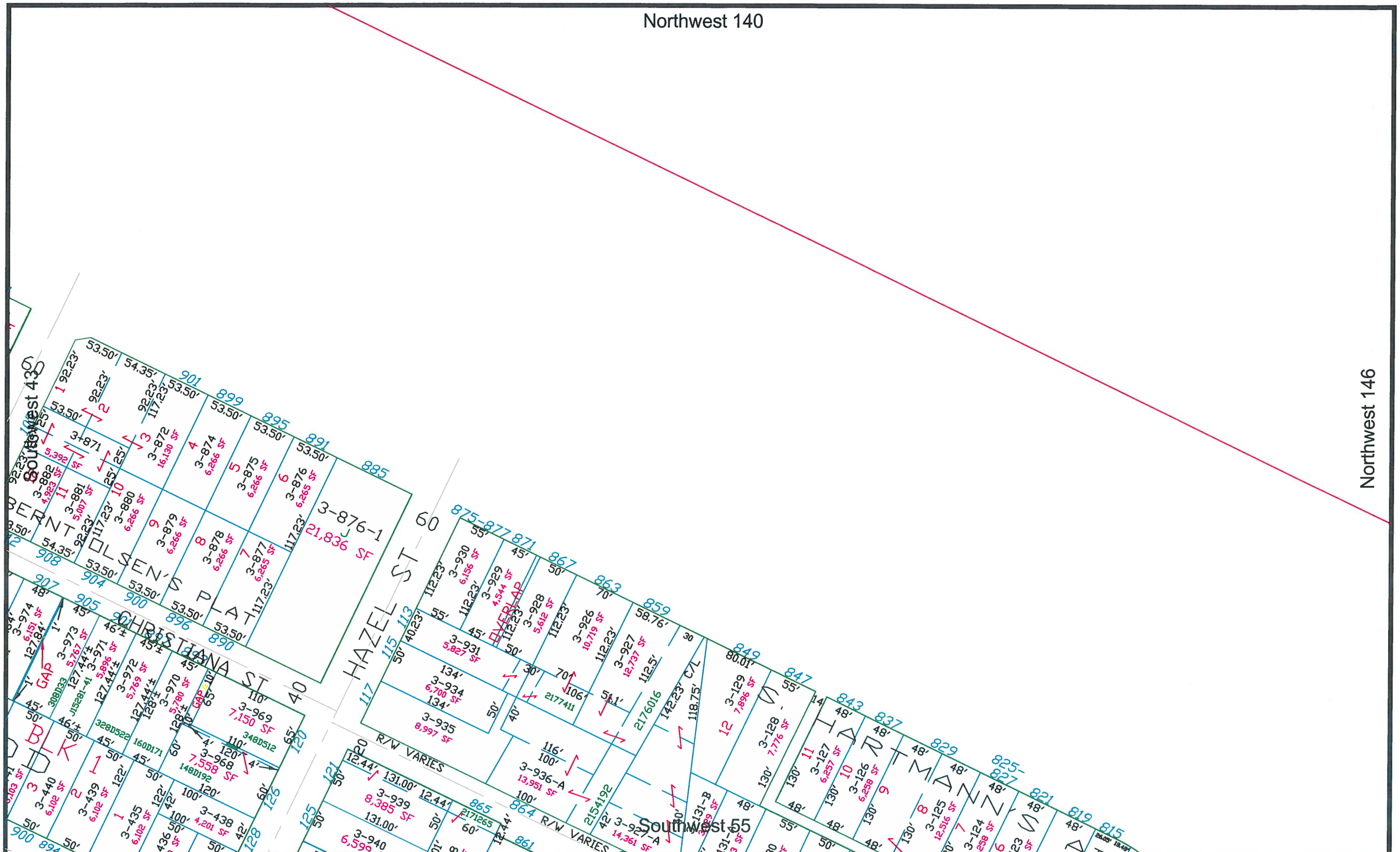

This is a compilation of records and data located in various county offices and is to be used for reference purposes only. The map is controlled by the field measurements between the corners of the Public Land Survey System and the parcels are mapped from available records which may not precisely fit field conditions. Brown County is not responsible for any inaccuracies.

N

Scale 1" = 100'

0 100

© 2006 BROWN COUNTY SURVEY DEPT.

This map was created by the Brown County Survey Department with funding provided by Brown County and the Wisconsin Land Information Program.

City of Green Bay

Brown County Plot Date: 5/16/06
RPL Office Drafter: D PHELPS

SW
44

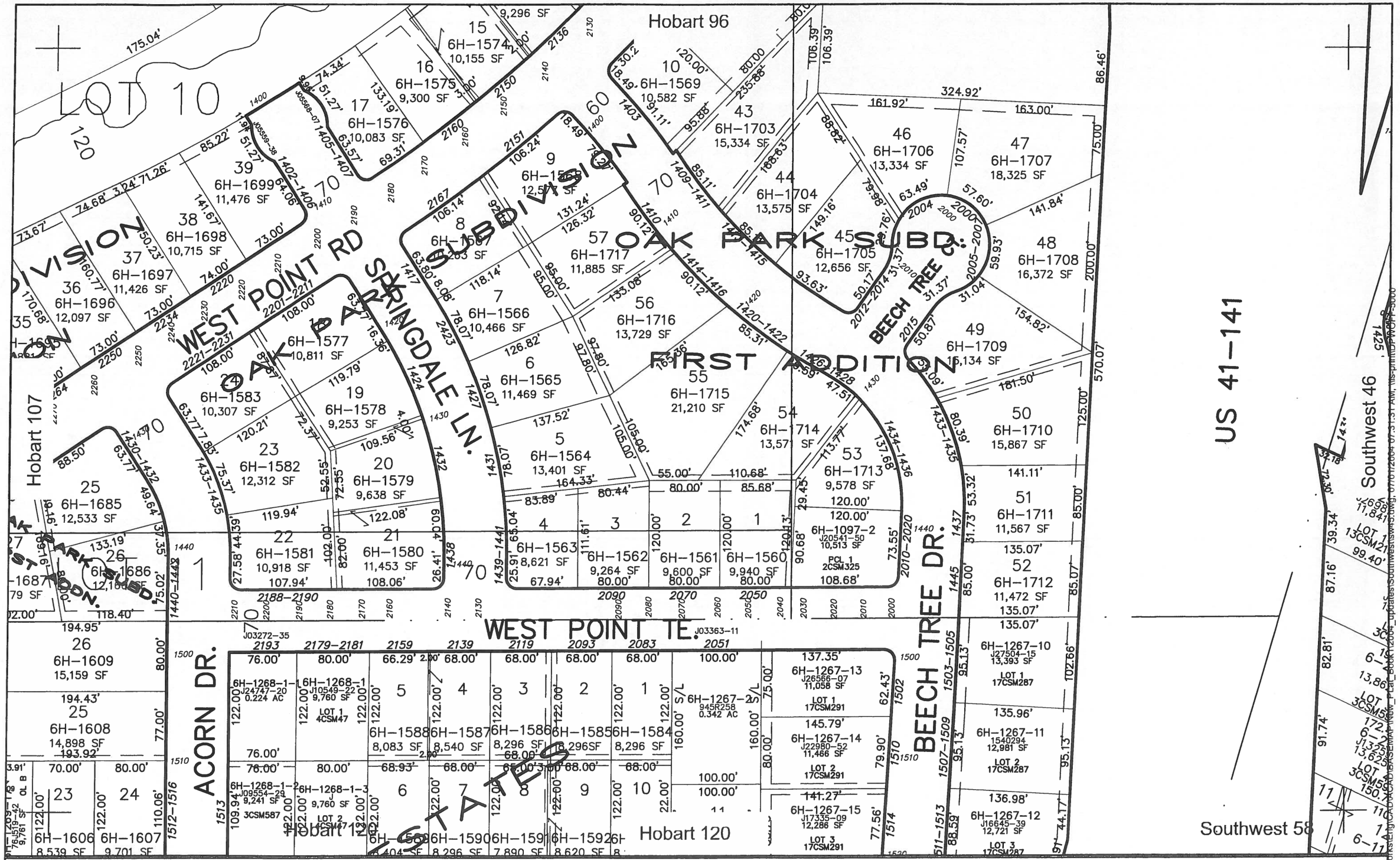

This is a compilation of records and data located in various county offices and is to be used for reference purposes only. The map is controlled by the field measurements between the corners of the Public Land Survey System and the parcels are mapped from available records which may not precisely fit field conditions. Brown County and/or The City of Green Bay are not responsible for any inaccuracies.

Scale 1" = 100'

This map was created by the Brown County Survey Department with funding provided by the City of Green Bay and the Wisconsin Land Information Program.

© 1999 Brown County Survey Department, Green Bay, WI 54305

City of Green Bay

SW 45

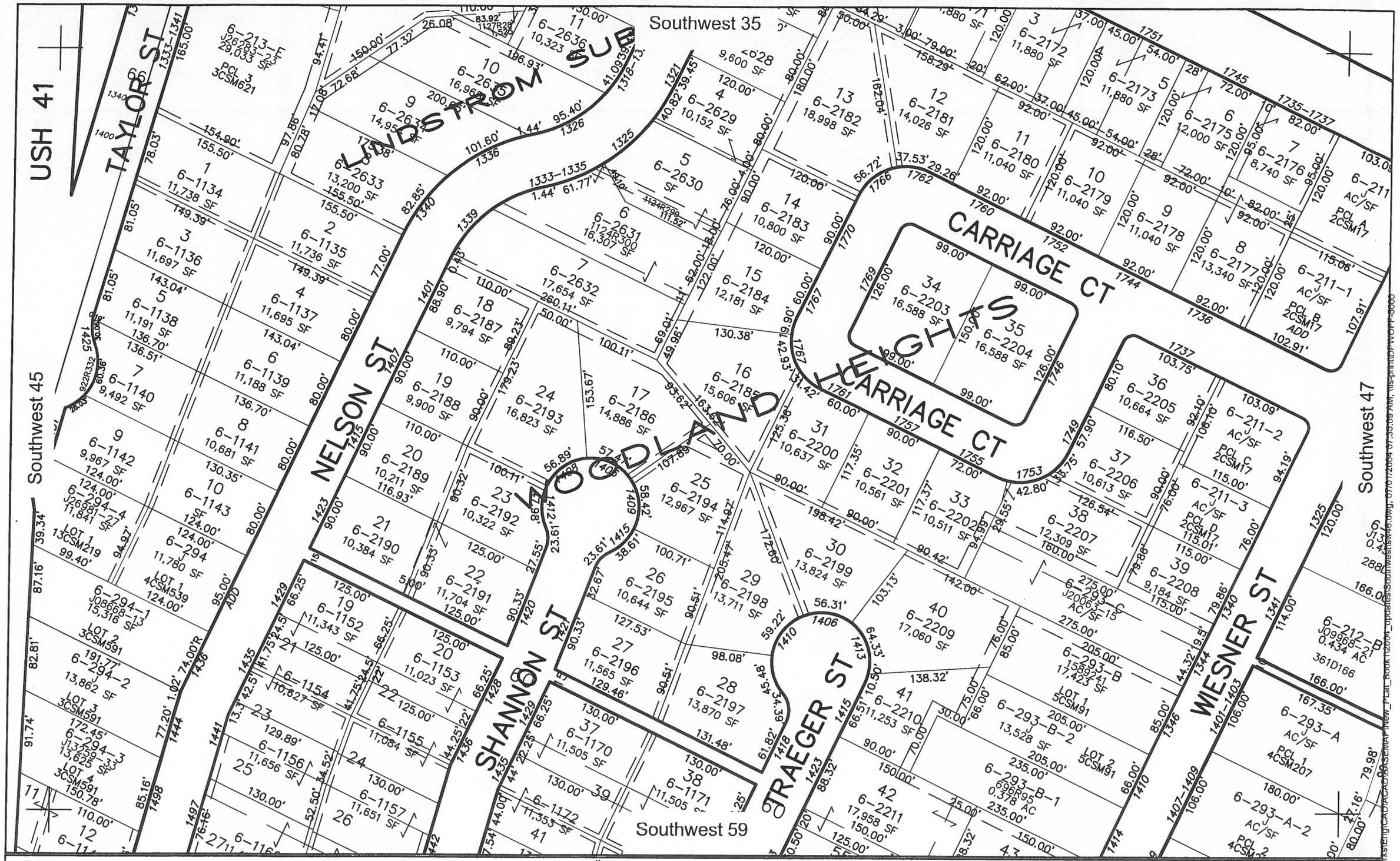

This is a compilation of records and data located in various county offices and is to be used for reference purposes only. The map is controlled by the field measurements between the corners of the Public Land Survey System and the parcels are mapped from available records which may not precisely fit field conditions. Brown County and/or The City of Green Bay are not responsible for any inaccuracies.

Scale 1" = 100'

This map was created by the Brown County Survey Department with funding provided by the City of Green Bay and the Wisconsin Land Information Program.

© 1999 Brown County Survey Department, Green Bay, WI 54305

City of Green Bay

SW 46



This is a compilation of records and data located in various county offices and is to be used for reference purposes only. The map is controlled by the field measurements between the corners of the Public Land Survey System and the parcels are mapped from available records which may not precisely fit field conditions. Brown County is not responsible for any inaccuracies.

N

Scale 1" = 100'

0 100

© 2020 BROWN COUNTY SURVEY DEPT.

This map was created by the Brown County Survey Department with funding provided by Brown County and the Wisconsin Land Information Program.

Brown County Established 1818

City of Green Bay

Brown County Plot Date: 11/5/2020
RPL Office Drafter: T LESLIE

SW
47

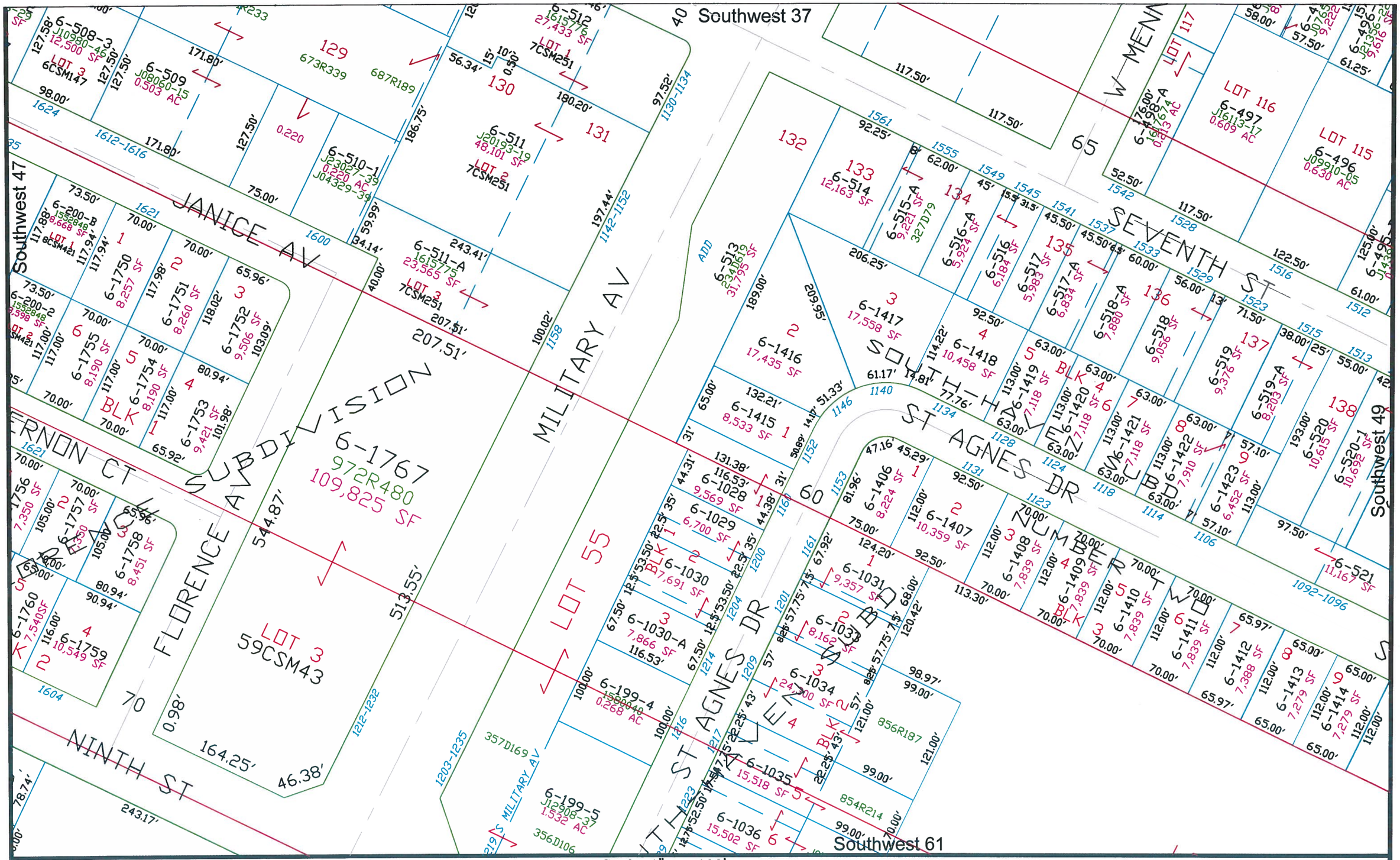

This is a compilation of records and data located in various county offices and is to be used for reference purposes only. The map is controlled by the field measurements between the corners of the Public Land Survey System and the parcels are mapped from available records which may not precisely fit field conditions. Brown County is not responsible for any inaccuracies.

N

Scale 1" = 100'

0 100

© 2013 BROWN COUNTY SURVEY DEPT.

This map was created by the Brown County Survey Department with funding provided by Brown County and the Wisconsin Land Information Program.

City of Green Bay

Brown County Plot Date: 12/16/2013
RPL Office Drafter: T LESLIE

SW 48

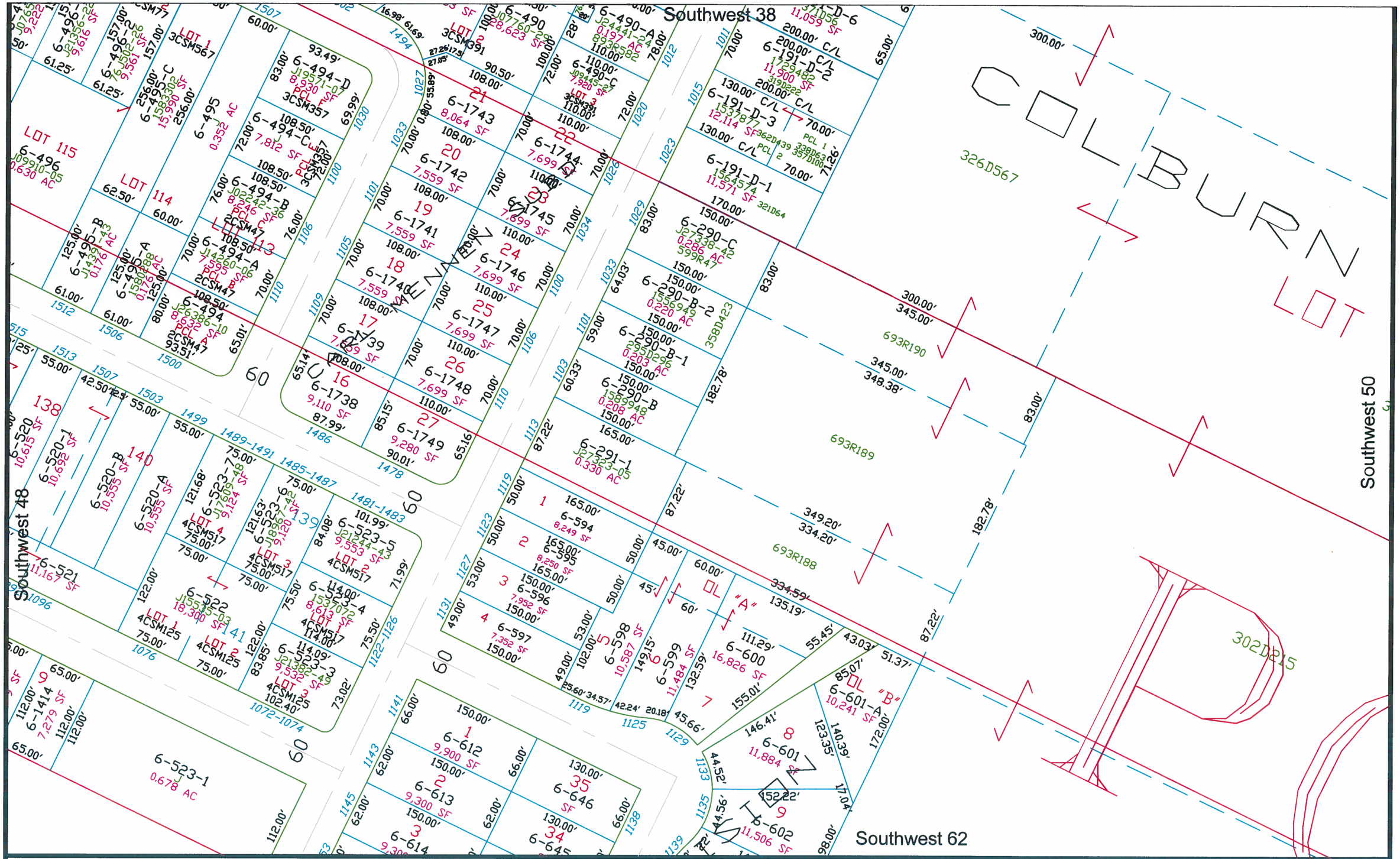

This is a compilation of records and data located in various county offices and is to be used for reference purposes only. The map is controlled by the field measurements between the corners of the Public Land Survey System and the parcels are mapped from available records which may not precisely fit field conditions. Brown County is not responsible for any inaccuracies.

N

Scale 1" = 100'

0 100

© 2014 BROWN COUNTY SURVEY DEPT.

This map was created by the Brown County Survey Department with funding provided by Brown County and the Wisconsin Land Information Program.

City of Green Bay

Brown County Plot Date: 3/24/14
RPL Office Drafter: D PHELPS

SW 49

Southwest 39

ERNST DR

NEUFELD ST

RIDGE RD

Southwest 49

Southwest 51

Southwest 63

BLUEBIRD TRL

6-166-H 161287 0.501 AC 345D674

6-160 155218 0.500 AC J17585-43

6-159 J26036-14 8,719 SF 344D523

6-159-B 1689700 0.224 AC 322D261

6-159 1691991 10,771 SF 621R544

6-158 J26214-46 0.251 AC 362D160

6-157-H J21853-33 0.286 AC 329D47

6-159-B J25452-05 0.221 AC 334D605

6-161 J24633-17 9,191 SF

6-157-E 329D46 0.286 AC

6-162 J26316-03 10,046 SF 208D260

6-161-A 345D198 0.210 AC

6-162-C 346D208 0.189 AC

6-780 12,034 SF

6-160-1 329D278 0.149 AC

6-159-1 361D33 0.138 AC

6-157-G 345D286 0.169 AC

6-159-A 296D37 0.545 AC

6-158-A 592R153 1.043 AC

6-157-H 355D86 0.169 AC

6-162-D 353D591 0.112 AC

6-162-B 329D173 0.327 AC ex363D276

6-162-A 611R572 0.327 AC

6-160-A 330D80 0.222 AC

6-160-4 357D369 0.576 AC

6-160-2 604R88 0.576 AC

6-160-3 339D57 10,283 SF

6-160-A-1 J22040-16 10,842 SF

6-160-A-3 599R63 0.112 AC

6-160-A-4 371D634 5,775 SF

6-160-A-2 J25412-32 10,350 SF

6-762 9,673 SF

6-763 14,509 SF

6-764 14,509 SF

6-765 10,013 SF

6-713 11,784 SF

6-768 11,473 SF

6-767 11,474 SF

6-766 11,481 SF

6-758 12,834 SF

6-759 12,750 SF

6-760 12,750 SF

6-761 12,748 SF

6-704 13,527 SF

6-705 15,917 SF

6-160-A 5,926 SF

6-160 J24530-10 26,598 SF

6-191-D-4 6,650 SF

6-191-A J10015-24 18,313 SF

6-191-D-5 7,850 SF

6-191-B J19933-27 0.404 AC

6-191-C 691R258 0.376 AC

6-191 J25864-13 22,585 SF

2-955-A 334D423 0.245 AC ex334D424 ex604R587

2-955-A-2 1621405 0.245 AC 604R587

2-69-B J21403-56 10,619 SF

2-69-B-2 J10563-13 10,619 SF

2-954-1 338D261 0.146 AC

PCL A 1CSM173

PCL B 1CSM115

PCL C 1CSM115

PCL E 1CSM279

LOT E 1CSM279

LOT F 1CSM279

LOT G 1CSM279

LOT H 1CSM279

LOT A 1CSM45

LOT B 1CSM45

1CSM30

700R428

This is a compilation of records and data located in various county offices and is to be used for reference purposes only. The map is controlled by the field measurements between the corners of the Public Land Survey System and the parcels are mapped from available records which may not precisely fit field conditions. Brown County is not responsible for any inaccuracies.

Scale 1" = 100'

0 100

N

© 2014 BROWN COUNTY SURVEY DEPT.

This map was created by the Brown County Survey Department with funding provided by Brown County and the Wisconsin Land Information Program.

City of Green Bay

Brown County Plot Date: 5/21/2014

RPL Office Drafter: T LESLIE

SW

50

Southwest 48

Southwest 50

Southwest 52

Southwest 64

TILKENS ST

TOMMARK ST

RAYMOND ST

SPENCE ST

MEACHAM ST

60

50

This is a compilation of records and data located in various county offices and is to be used for reference purposes only. The map is controlled by the field measurements between the corners of the Public Land Survey System and the parcels are mapped from available records which may not precisely fit field conditions. Brown County is not responsible for any inaccuracies.

Scale 1" = 100'

0 100

N

© 2017 BROWN COUNTY SURVEY DEPT.

This map was created by the Brown County Survey Department with funding provided by Brown County and the Wisconsin Land Information Program.

City of Green Bay

Brown County Plot Date: 8/10/2017

RPL Office Drafter: T LESLIE

SW

51

Southwest 41

Southwest 53

Southwest 65

W MASON ST

S ONEIDA ST

TILKENS ST

HICKORY ST

REDWOOD DR

519 S. ONEIDA

MARQUETTE SHOPPING CENTER CONDOMINIUM

2-1102
2-1102-1
2-1102-2
UNITS 1-3
J3655-15
J4179-

6-140-A
J10741-08
773,292 SF

2-47-A-1
J17246-19
67,507 SF
LOT 1
40CSM83

2-45
J9801-4
137,523 SF

2-42-A
J18311-55
299,040 SF

1203-1207
1197
1195
1165
1146
1144
1140
1138
1136
1132
1134 MASON
1188-1190
1187
1175
1169
1168
1167
1166
1156
1139
1100
1101
1087
1117-1125
1188-1190
702R420
298D73

BLK 2
BLK 1

2-1275-A 8,250 SF
2-1275-C 18,701 SF
2-1275-1 9,918 SF
2-1275 9,058 SF
2-1275-46 9,058 SF
2-53-A 0.207 AC
J14959-38
J25426-16
J25468-46 1.685 AC
J25426-15
J25426-14
J25426-13
J25426-12

2-980 15,926 SF
2-982 6,400 SF
2-983 5,575 SF
2-984 5,553 SF
2-985 6,399 SF
2-986 6,383 SF
2-987 6,366 SF
2-988 6,350 SF
2-45-1 17,209 SF
2-45-2 7,848 SF
2-45-3 5,991 SF
2-45-4 5,339 SF
2-45-5 2,970 SF
2-45-B 5,765 SF

2-1296 8,037 SF
2-1295 8,042 SF
2-1294 8,042 SF
2-1297 9,403 SF
2-1298 5,522 SF
2-1146 9,174 SF
2-1147 8,480 SF
2-1148 7,256 SF
2-1149 7,726 SF
2-1156 7,833 SF
2-1169 7,551 SF
2-1168 7,514 SF
2-1167 7,502 SF
2-1166 7,489 SF
2-1074 6,019 SF
2-1075 6,022 SF
2-1076 9,040 SF
2-1070 5,280 SF
2-1071 5,381 SF
2-1245-A 17,725 SF
2-1245 41,358 SF
2-1248 13,314 SF
2-1249 10,827 SF
2-1087-1 14,405 SF
2-726 37,272 SF

LOT 1 13CSM177
LOT 2 13CSM177

BLOCK 1
BLOCK 2
BLOCK 3
BLOCK 4
BLOCK 5

SUBDIVISION

This is a compilation of records and data located in various county offices and is to be used for reference purposes only. The map is controlled by the field measurements between the corners of the Public Land Survey System and the parcels are mapped from available records which may not precisely fit field conditions. Brown County is not responsible for any inaccuracies.

Scale 1" = 100'

© 2021 BROWN COUNTY SURVEY DEPT.

This map was created by the Brown County Survey Department with funding provided by Brown County and the Wisconsin Land Information Program.

City of Green Bay

Brown County Plot Date: 4/30/2021
RPL Office Drafter: T LESLIE

SW
52

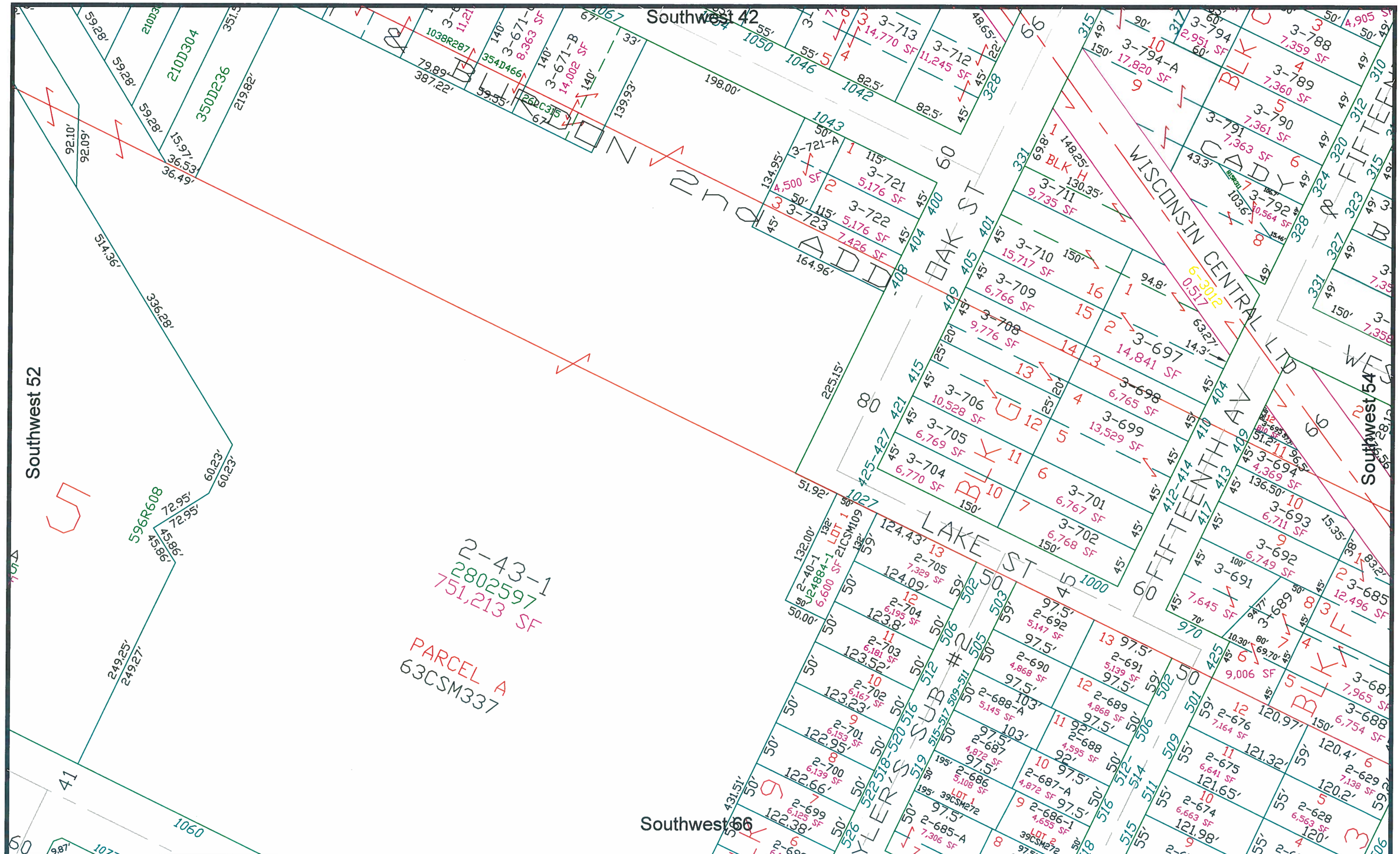

This is a compilation of records and data located in various county offices and is to be used for reference purposes only. The map is controlled by the field measurements between the corners of the Public Land Survey System and the parcels are mapped from available records which may not precisely fit field conditions. Brown County is not responsible for any inaccuracies.

N

Scale 1" = 100'

0 100

© 2018 BROWN COUNTY SURVEY DEPT.

This map was created by the Brown County Survey Department with funding provided by Brown County and the Wisconsin Land Information Program.

Brown County Established 1818

City of Green Bay

Brown County Plot Date: 2/23/2018
RPL Office Drafter: R DUCKART

SW
53

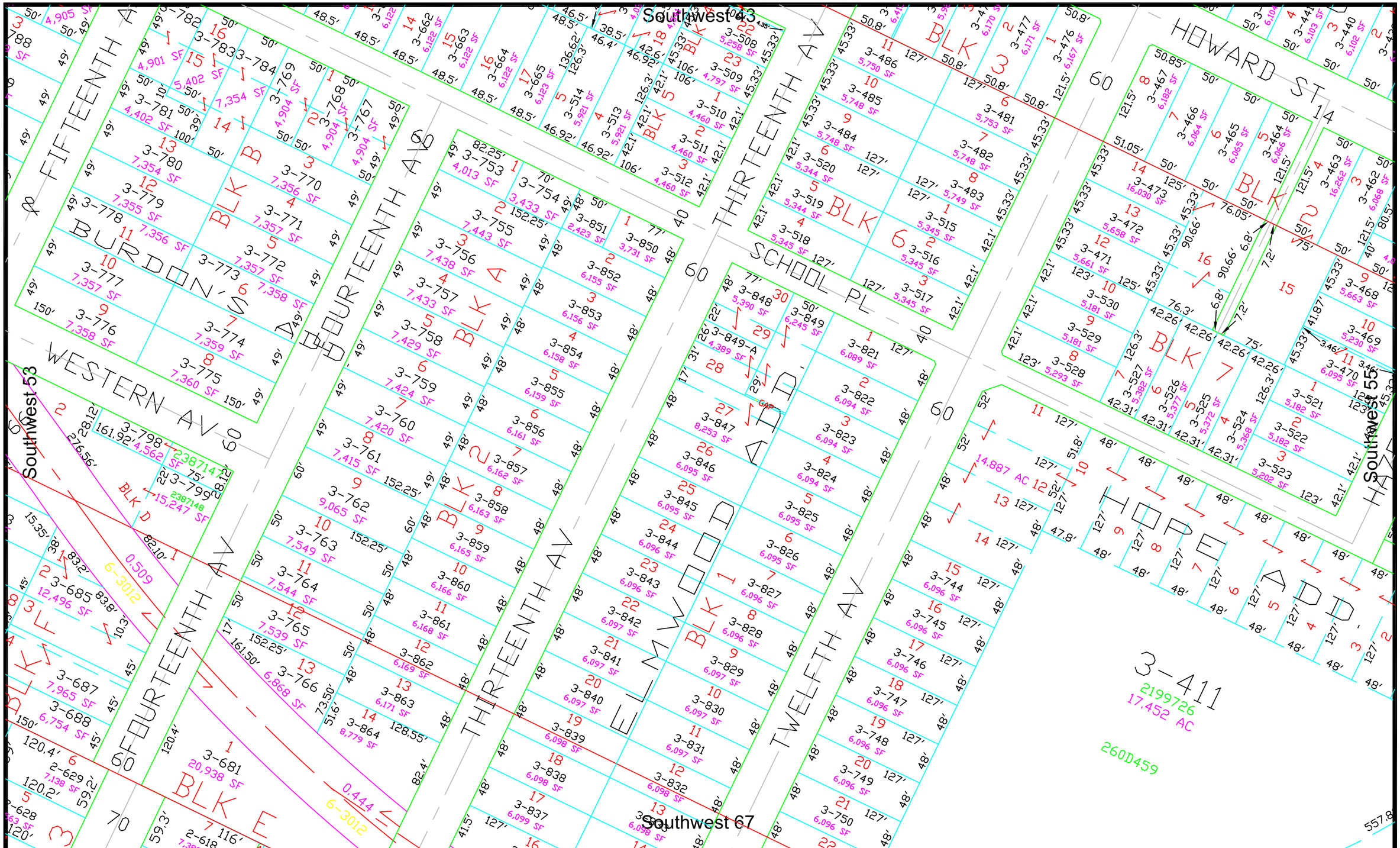

This is a compilation of records and data located in various county offices and is to be used for reference purposes only. The map is controlled by the field measurements between the corners of the Public Land Survey System and the parcels are mapped from available records which may not precisely fit field conditions. Brown County is not responsible for any inaccuracies.

Scale 1" = 100'

0 100

© 2022 BROWN COUNTY SURVEY DEPT.

This map was created by the Brown County Survey Department with funding provided by Brown County and the Wisconsin Land Information Program.

Brown County Established 1818

City of Green Bay

Brown County Plot Date: 6/2/2023

RPL Office Drafter: T LESLIE

SW 54

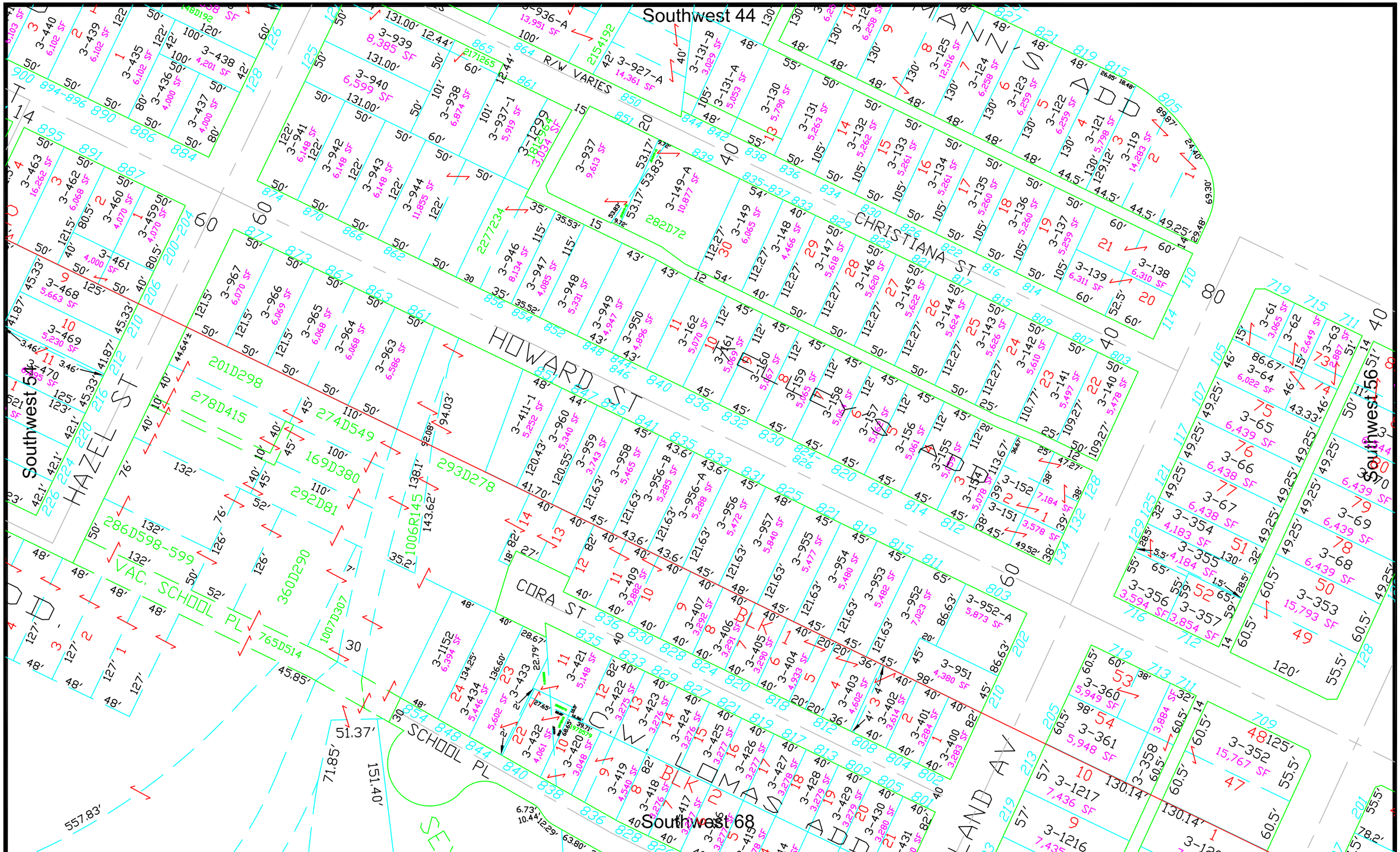

This is a compilation of records and data located in various county offices and is to be used for reference purposes only. The map is controlled by the field measurements between the corners of the Public Land Survey System and the parcels are mapped from available records which may not precisely fit field conditions. Brown County is not responsible for any inaccuracies.

N

Scale 1" = 100'

0 100

© 2022 BROWN COUNTY SURVEY DEPT.

This map was created by the Brown County Survey Department with funding provided by Brown County and the Wisconsin Land Information Program.

Brown County Established 1818

City of Green Bay

Brown County Plot Date: 6/22/2023
RPL Office Drafter: T LESLIE

SW
55

Northwest 146

Northwest 151

Southwest 155

Southwest 69

WALNUT ST

ASHLAND AV

MAPLE AV

80

40

This is a compilation of records and data located in various county offices and is to be used for reference purposes only. The map is controlled by the field measurements between the corners of the Public Land Survey System and the parcels are mapped from available records which may not precisely fit field conditions. Brown County is not responsible for any inaccuracies.

Scale 1" = 100'

0 100

N

© 2020 BROWN COUNTY SURVEY DEPT.

This map was created by the Brown County Survey Department with funding provided by Brown County and the Wisconsin Land Information Program.

City of Green Bay

Brown County Plot Date: 7/30/2020

RPL Office Drafter: T LESLIE

SW

56

BROADWAY
HUBBARD ST
PEARL ST
MUSEUM PL
DOUSMAN ST
WASHINGTON WY
PINE ST
Northwest 147
Southwest 56
Southwest 70
Southeast 4
FOX RIVER
COMBINED PIERHEAD & BULKHEAD LINE
W. Broadway
4-59-B
J23215-01 (J3276-30)
J13650-36
J16940-24
J18653-20
J3702-39
4-62
4-57
4-56
4-58
4-61
4-160
4-253-A
4-187
4-189
4-180
4-181
LOT 1 26CSM53
LOT 2 8CSM265
LOT 1 10CSM251
LOT 2 10CSM251
LOT 1 16CSM311
LOT 2 16CSM311
LOT 1 42CSM199
LOT 2 8CSM405
LOT 4 8CSM405
OUTLOT 1 8CSM405
4-59-B
4-57
4-56
4-58
4-61
4-160
4-253-A
4-187
4-189
4-180
4-181
612R91
612R123
625R33
12-14
12-13
12-14
1614754
1620893
1663523
1515872
1688326
1688328
1688329
1688330
1688331
1688332
1688333
1688334
1688335
1688336
1688337
1688338
1688339
1688340
1688341
1688342
1688343
1688344
1688345
1688346
1688347
1688348
1688349
1688350
1688351
1688352
1688353
1688354
1688355
1688356
1688357
1688358
1688359
1688360
1688361
1688362
1688363
1688364
1688365
1688366
1688367

RED OAK ESTATE

RED OAK DR.

ACORN DR

RED OAK ESTATES FIRST ADDITION

SHAMROCK N.

ACORN WY.

RED OAK ESTATES SECOND ADDITION

WHITE OAK TE.

BEECH TREE DR.

Hobart 119

Southwest 45

Southwest 71

USH 41

Southwest 59

(HWY PROJ. T-02-5-5-26)

727R596

OUTLOT A

6H-1605 12,625 SF

6H-1606 8,539 SF

6H-1607 9,701 SF

6H-1608 SF

6H-1609 9,761 SF

6H-1655 12,726 SF

6H-1656 16,680 SF

6H-1657 29,023 SF

6H-1658 12,342 SF

6H-1659 13,020 SF

6H-1660 18,095 SF

6H-1662 16,965 SF

6H-1663 11,600 SF

6H-1664 11,020 SF

6H-1665 12,336 SF

6H-1666 9,597 SF

6H-1667 10,042 SF

6H-1668 9,720 SF

6H-1669 9,360 SF

6H-1670 9,120 SF

6H-1671 10,080 SF

6H-1672 9,120 SF

6H-1673 9,120 SF

6H-1674 0 SF

6H-1675 10,327 SF

6H-1676 9,241 SF

6H-1677 9,760 SF

6H-1678 9,404 SF

6H-1590 8,296 SF

6H-1591 7,890 SF

6H-1592 8,620 SF

6H-1593 8,296 SF

6H-1594 9,346 SF

6H-1595 8,400SF

6H-1596 8,400 SF

6H-1597 8,400 SF

6H-1598 8,400 SF

6H-1599 8,400 SF

6H-1600 8,400 SF

6H-1601 8,483 SF

6H-1602 8,400 SF

6H-1603 10,289 SF

6H-1604 SF

6H-1605 12,625 SF

6H-1606 8,539 SF

6H-1607 9,701 SF

6H-1608 SF

6H-1609 9,761 SF

6H-1610 SF

6H-1611 SF

6H-1612 SF

6H-1613 SF

6H-1614 SF

6H-1615 SF

6H-1616 SF

6H-1617 SF

6H-1618 SF

6H-1619 SF

6H-1620 SF

6H-1621 SF

6H-1622 SF

6H-1623 SF

6H-1624 SF

6H-1625 SF

6H-1626 SF

6H-1627 SF

6H-1628 SF

6H-1629 SF

6H-1630 SF

6H-1631 SF

6H-1632 SF

6H-1633 SF

6H-1634 SF

6H-1635 SF

6H-1636 SF

6H-1637 SF

6H-1638 SF

6H-1639 SF

6H-1640 SF

6H-1641 SF

6H-1642 SF

6H-1643 SF

6H-1644 SF

6H-1645 SF

6H-1646 SF

6H-1647 SF

6H-1648 SF

6H-1649 SF

6H-1650 SF

6H-1651 SF

6H-1652 SF

6H-1653 SF

6H-1654 SF

6H-1655 SF

6H-1656 SF

6H-1657 SF

6H-1658 SF

6H-1659 SF

6H-1660 SF

6H-1661 SF

6H-1662 SF

6H-1663 SF

6H-1664 SF

6H-1665 SF

6H-1666 SF

6H-1667 SF

6H-1668 SF

6H-1669 SF

6H-1670 SF

6H-1671 SF

6H-1672 SF

6H-1673 SF

6H-1674 SF

6H-1675 SF

6H-1676 SF

6H-1677 SF

6H-1678 SF

6H-1679 SF

6H-1680 SF

6H-1681 SF

6H-1682 SF

6H-1683 SF

6H-1684 SF

6H-1685 SF

6H-1686 SF

6H-1687 SF

6H-1688 SF

6H-1689 SF

6H-1690 SF

6H-1691 SF

6H-1692 SF

6H-1693 SF

6H-1694 SF

6H-1695 SF

6H-1696 SF

6H-1697 SF

6H-1698 SF

6H-1699 SF

6H-1700 SF

6H-1701 SF

6H-1702 SF

6H-1703 SF

6H-1704 SF

6H-1705 SF

6H-1706 SF

6H-1707 SF

6H-1708 SF

6H-1709 SF

6H-1710 SF

6H-1711 SF

6H-1712 SF

6H-1713 SF

6H-1714 SF

6H-1715 SF

6H-1716 SF

6H-1717 SF

6H-1718 SF

6H-1719 SF

6H-1720 SF

6H-1721 SF

6H-1722 SF

6H-1723 SF

6H-1724 SF

6H-1725 SF

6H-1726 SF

6H-1727 SF

6H-1728 SF

6H-1729 SF

6H-1730 SF

6H-1731 SF

6H-1732 SF

6H-1733 SF

6H-1734 SF

6H-1735 SF

6H-1736 SF

6H-1737 SF

6H-1738 SF

6H-1739 SF

6H-1740 SF

6H-1741 SF

6H-1742 SF

6H-1743 SF

6H-1744 SF

6H-1745 SF

6H-1746 SF

6H-1747 SF

6H-1748 SF

6H-1749 SF

6H-1750 SF

6H-1751 SF

6H-1752 SF

6H-1753 SF

6H-1754 SF

6H-1755 SF

6H-1756 SF

6H-1757 SF

6H-1758 SF

6H-1759 SF

6H-1760 SF

6H-1761 SF

6H-1762 SF

6H-1763 SF

6H-1764 SF

6H-1765 SF

6H-1766 SF

6H-1767 SF

6H-1768 SF

6H-1769 SF

6H-1770 SF

6H-1771 SF

6H-1772 SF

6H-1773 SF

6H-1774 SF

6H-1775 SF

6H-1776 SF

6H-1777 SF

6H-1778 SF

6H-1779 SF

6H-1780 SF

6H-1781 SF

6H-1782 SF

6H-1783 SF

6H-1784 SF

6H-1785 SF

6H-1786 SF

6H-1787 SF

6H-1788 SF

6H-1789 SF

6H-1790 SF

6H-1791 SF

6H-1792 SF

6H-1793 SF

6H-1794 SF

6H-1795 SF

6H-1796 SF

6H-1797 SF

6H-1798 SF

6H-1799 SF

6H-1800 SF

6H-1801 SF

6H-1802 SF

6H-1803 SF

6H-1804 SF

6H-1805 SF

6H-1806 SF

6H-1807 SF

6H-1808 SF

6H-1809 SF

6H-1810 SF

6H-1811 SF

6H-1812 SF

6H-1813 SF

6H-1814 SF

6H-1815 SF

6H-1816 SF

6H-1817 SF

6H-1818 SF

6H-1819 SF

6H-1820 SF

6H-1821 SF

6H-1822 SF

6H-1823 SF

6H-1824 SF

6H-1825 SF

6H-1826 SF

6H-1827 SF

6H-1828 SF

6H-1829 SF

6H-1830 SF

6H-1831 SF

6H-1832 SF

6H-1833 SF

6H-1834 SF

6H-1835 SF

6H-1836 SF

6H-1837 SF

6H-1838 SF

6H-1839 SF

6H-1840 SF

6H-1841 SF

6H-1842 SF

6H-1843 SF

6H-1844 SF

6H-1845 SF

6H-1846 SF

6H-1847 SF

6H-1848 SF

6H-1849 SF

6H-1850 SF

6H-1851 SF

6H-1852 SF

6H-1853 SF

6H-1854 SF

6H-1855 SF

6H-1856 SF

6H-1857 SF

6H-1858 SF

6H-1859 SF

6H-1860 SF

6H-1861 SF

6H-1862 SF

6H-1863 SF

6H-1864 SF

6H-1865 SF

6H-1866 SF

6H-1867 SF

6H-1868 SF

6H-1869 SF

6H-1870 SF

6H-1871 SF

6H-1872 SF

6H-1873 SF

6H-1874 SF

6H-1875 SF

6H-1876 SF

6H-1877 SF

6H-1878 SF

6H-1879 SF

6H-1880 SF

6H-1881 SF

6H-1882 SF

6H-1883 SF

6H-1884 SF

6H-1885 SF

6H-1886 SF

6H-1887 SF

6H-1888 SF

6H-1889 SF

6H-1890 SF

6H-1891 SF

6H-1892 SF

6H-1893 SF

6H-1894 SF

6H-1895 SF

6H-1896 SF

6H-1897 SF

6H-1898 SF

6H-1899 SF

6H-1900 SF

6H-1901 SF

6H-1902 SF

6H-1903 SF

6H-1904 SF

6H-1905 SF

6H-1906 SF

6H-1907 SF

6H-1908 SF

6H-1909 SF

6H-1910 SF

6H-1911 SF

6H-1912 SF

6H-1913 SF

6H-1914 SF

6H-1915 SF

6H-1916 SF

6H-1917 SF

6H-1918 SF

6H-1919 SF

6H-1920 SF

6H-1921 SF

6H-1922 SF

6H-1923 SF

6H-1924 SF

6H-1925 SF

6H-1926 SF

6H-1927 SF

6H-1928 SF

6H-1929 SF

6H-1930 SF

6H-1931 SF

6H-1932 SF

6H-1933 SF

6H-1934 SF

6H-1935 SF

6H-1936 SF

6H-1937 SF

6H-1938 SF

6H-1939 SF

6H-1940 SF

6H-1941 SF

6H-1942 SF

6H-1943 SF

6H-1944 SF

6H-1945 SF

6H-1946 SF

6H-1947 SF

6H-1948 SF

6H-1949 SF

6H-1950 SF

6H-1951 SF

6H-1952 SF

6H-1953 SF

6H-1954 SF

6H-1955 SF

6H-1956 SF

6H-1957 SF

6H-1958 SF

6H-1959 SF

6H-1960 SF

6H-1961 SF

6H-1962 SF

6H-1963 SF

6H-1964 SF

6H-1965 SF

6H-1966 SF

6H-1967 SF

6H-1968 SF

6H-1969 SF

6H-1970 SF

6H-1971 SF

6H-1972 SF

6H-1973 SF

6H-1974 SF

6H-1975 SF

6H-1976 SF

6H-1977 SF

6H-1978 SF

6H-1979 SF

6H-1980 SF

6H-1981 SF

6H-1982 SF

6H-1983 SF

6H-1984 SF

6H-1985 SF

6H-1986 SF

6H-1987 SF

6H-1988 SF

6H-1989 SF

6H-1990 SF

6H-1991 SF

6H-1992 SF

6H-1993 SF

6H-1994 SF

6H-1995 SF

6H-1996 SF

6H-1997 SF

6H-1998 SF

6H-1999 SF

6H-2000 SF

6H-2001 SF

6H-2002 SF

6H-2003 SF

6H-2004 SF

6H-2005 SF

6H-2006 SF

6H-2007 SF

6H-2008 SF

6H-2009 SF

6H-2010 SF

6H-2011 SF

6H-2012 SF

6H-2013 SF

6H-2014 SF

6H-2015 SF

6H-2016 SF

6H-2017 SF

6H-2018 SF

6H-2019 SF

6H-2020 SF

6H-2021 SF

6H-2022 SF

6H-2023 SF

6H-2024 SF

6H-2025 SF

6H-2026 SF

6H-2027 SF

6H-2028 SF

6H-2029 SF

6H-2030 SF

6H-2031 SF

6H-2032 SF

6H-2033 SF

6H-2034 SF

6H-2035 SF

6H-2036 SF

6H-2037 SF

6H-2038 SF

6H-2039 SF

6H-2040 SF

6H-2041 SF

6H-2042 SF

6H-2043 SF

6H-2044 SF

6H-2045 SF

6H-2046 SF

6H-2047 SF

6H-2048 SF

6H-2049 SF

6H-2050 SF

6H-2051 SF

6H-2052 SF

6H-2053 SF

6H-2054 SF

6H-2055 SF

6H-2056 SF

6H-2057 SF

6H-2058 SF

6H-2059 SF

6H-2060 SF

6H-2061 SF

6H-2062 SF

6H-2063 SF

6H-2064 SF

6H-2065 SF

6H-2066 SF

6H-2067 SF

6H-2068 SF

6H-2069 SF

6H-2070 SF

6H-2071 SF

6H-2072 SF

6H-2073 SF

6H-2074 SF

6H-2075 SF

6H-2076 SF

6H-2077 SF

6H-2078 SF

6H-2079 SF

6H-2080 SF

6H-2081 SF

6H-2082 SF

6H-2083 SF

6H-2084 SF

6H-2085 SF

6H-2086 SF

6H-2087 SF

6H-2088 SF

6H-2089 SF

6H-2090 SF

6H-2091 SF

6H-2092 SF

6H-2093 SF

6H-2094 SF

6H-2095 SF

6H-2096 SF

6H-2097 SF

6H-2098 SF

6H-2099 SF

6H-2100 SF

6H-2101 SF

6H-2102 SF

6H-2103 SF

6H-2104 SF

6H-2105 SF

6H-2106 SF

6H-2107 SF

6H-2108 SF

6H-2109 SF

6H-2110 SF

6H-2111 SF

6H-2112 SF

6H-2113 SF

6H-2114 SF

6H-2115 SF

6H-2116 SF

6H-2117 SF

6H-2118 SF

6H-2119 SF

6H-2120 SF

6H-2121 SF

6H-2122 SF

6H-2123 SF

6H-2124 SF

6H-2125 SF

6H-2126 SF

6H-2127 SF

6H-2128 SF

6H-2129 SF

6H-2130 SF

6H-2131 SF

6H-2132 SF

6H-2133 SF

6H-2134 SF

6H-2135 SF

6H-2136 SF

6H-2137 SF

6H-2138 SF

6H-2139 SF

6H-2140 SF

6H-2141 SF

6H-2142 SF

6H-2143 SF

6H-2144 SF

6H-2145 SF

6H-2146 SF

6H-2147 SF

6H-2148 SF

6H-2149 SF

6H-2150 SF

6H-2151 SF

6H-2152 SF

6H-2153 SF

6H-2154 SF

6H-2155 SF

6H-2156 SF

6H-2157 SF

6H-2158 SF

6H-2159 SF

6H-2160 SF

6H-2161 SF

6H-2162 SF

6H-2163 SF

6H-2164 SF

6H-2165 SF

6H-2166 SF

6H-2167 SF

6H-2168 SF

6H-2169 SF

6H-2170 SF

6H-2171 SF

6H-2172 SF

6H-2173 SF

6H-2174 SF

6H-2175 SF

6H-2176 SF

6H-2177 SF

6H-2178 SF

6H-2179 SF

6H-2180 SF

6H-2181 SF

6H-2182 SF

6H-2183 SF

6H-2184 SF

6H-2185 SF

6H-2186 SF

6H-2187 SF

6H-2188 SF

6H-2189 SF

6H-2190 SF

6H-2191 SF

6H-2192 SF

6H-2193 SF

6H-2194 SF

6H-2195 SF

6H-2196 SF

6H-2197 SF

6H-2198 SF

6H-2199 SF

6H-2200 SF

6H-2201 SF

6H-2202 SF

6H-2203 SF

6H-2204 SF

6H-2205 SF

6H-2206 SF

6H-2207 SF

6H-2208 SF

6H-2209 SF

6H-2210 SF

6H-2211 SF

6H-2212 SF

6H-2213 SF

6H-2214 SF

6H-2215 SF

6H-2216 SF

6H-2217 SF

6H-2218 SF

6H-2219 SF

6H-2220 SF

6H-2221 SF

6H-2222 SF

6H-2223 SF

6H-2224 SF

6H-2225 SF

6H-2226 SF

6H-2227 SF

6H-2228 SF

6H-2229 SF

6H-2230 SF

6H-2231 SF

6H-2232 SF

6H-2233 SF

6H-2234 SF

6H-2235 SF

6H-2236 SF

6H-2237 SF

6H-2238 SF

6H-2239 SF

6H-2240 SF

6H-2241 SF

6H-2242 SF

6H-2243 SF

6H-2244 SF

6H-2245 SF

6H-2246 SF

6H-2247 SF

6H-2248 SF

6H-2249 SF

6H-2250 SF

6H-2251 SF

6H-2252 SF

6H-2253 SF

6H-2254 SF

6H-2255 SF

6H-2256 SF

6H-2257 SF

6H-2258 SF

6H-2259 SF

6H-2260 SF

6H-2261 SF

6H-2262 SF

6H-2263 SF

6H-2264 SF

6H-2265 SF

6H-2266 SF

6H-2267 SF

6H-2268 SF

6H-2269 SF

6H-2270 SF

6H-2271 SF

6H-2272 SF

6H-2273 SF

6H-2274 SF

6H-2275 SF

6H-2276 SF

6H-2277 SF

6H-2278 SF

6H-2279 SF

6H-2280 SF

6H-2281 SF

6H-2282 SF

6H-2283 SF

6H-2284 SF

6H-2285 SF

6H-2286 SF

6H-2287 SF

6H-2288 SF

6H-2289 SF

6H-2290 SF

6H-2291 SF

6H-2292 SF

6H-2293 SF

6H-2294 SF

6H-2295 SF

6H-2296 SF

6H-2297 SF

6H-2298 SF

6H-2299 SF

6H-2300 SF

6H-2301 SF

6H-2302 SF

6H-2303 SF

6H-2304 SF

6H-2305 SF

6H-2306 SF

6H-2307 SF

6H-2308 SF

6H-2309 SF

6H-2310 SF

6H-2311 SF

6H-2312 SF

6H-2313 SF

6H-2314 SF

6H-2315 SF

6H-2316 SF

6H-2317 SF

6H-2318 SF

6H-2319 SF

6H-2320 SF

6H-2321 SF

6H-2322 SF

6H-2323 SF

6H-2324 SF

6H-2325 SF

6H-2326 SF

6H-2327 SF

6H-2328 SF

6H-2329 SF

6H-2330 SF

6H-2331 SF

6H-2332 SF

6H-2333 SF

6H-2334 SF

6H-2335 SF

6H-2336 SF

6H-2337 SF

6H-2338 SF

6H-2339 SF

6H-2340 SF

6H-2341 SF

6H-2342 SF

6H-2343 SF

6H-2344 SF

6H-2345 SF

6H-2346 SF

6H-2347 SF

6H-2348 SF

6H-2349 SF

6H-2350 SF

6H-2351 SF

6H-2352 SF

6H-2353 SF

6H-2354 SF

6H-2355 SF

6H-2356 SF

6H-2357 SF

6H-2358 SF

6H-2359 SF

6H-2360 SF

6H-2361 SF

6H-2362 SF

6H-2363 SF

6H-2364 SF

6H-2365 SF

6H-2366 SF

6H-2367 SF

6H-2368 SF

6H-2369 SF

6H-2370 SF

6H-2371 SF

6H-2372 SF

6H-2373 SF

6H-2374 SF

6H-2375 SF

6H-2376 SF

6H-2377 SF

6H-2378 SF

6H-2379 SF

6H-2380 SF

6H-2381 SF

6H-2382 SF

6H-2383 SF

6H-2384 SF

6H-2385 SF

6H-2386 SF

6H-2387 SF

6H-2388 SF

6H-2389 SF

6H-2390 SF

6H-2391 SF

6H-2392 SF

6H-2393 SF

6H-2394 SF

6H-2395 SF

6H-2396 SF

6H-2397 SF

6H-2398 SF

6H-2399 SF

6H-2400 SF

6H-2401 SF

6H-2402 SF

6H-2403 SF

6H-2404 SF

6H-2405 SF

6H-2406 SF

6H-2407 SF

6H-2408 SF

6H-2409 SF

6H-2410 SF

6H-2411 SF

6H-2412 SF

6H-2413 SF

6H-2414 SF

6H-2415 SF

6H-2416 SF

6H-2417 SF

6H-2418 SF

6H-2419 SF

6H-2420 SF

6H-2421 SF

6H-2422 SF

6H-2423 SF

6H-2424 SF

6H-2425 SF

6H-2426 SF

6H-2427 SF

6H-2428 SF

6H-2429 SF

6H-2430 SF

6H-2431 SF

6H-2432 SF

6H-2433 SF

6H-2434 SF

6H-2435 SF

6H-2436 SF

6H-2437 SF

6H-2438 SF

6H-2439 SF

6H-2440 SF

6H-2441 SF

6H-2442 SF

6H-2443 SF

6H-2444 SF

6H-2445 SF

6H-2446 SF

6H-2447 SF

6H-2448 SF

6H-2449 SF

6H-2450 SF

6H-2451 SF

6H-2452 SF

6H-2453 SF

6H-2454 SF

6H-2455 SF

6H-2456 SF

6H-2457 SF

6H-2458 SF

6H-2459 SF

6H-2460 SF

6H-2461 SF

6H-2462 SF

6H-2463 SF

6H-2464 SF

6H-2465 SF

6H-2466 SF

6H-2467 SF

6H-2468 SF

6H-2469 SF

6H-2470 SF

6H-2471 SF

6H-2472 SF

6H-2473 SF

6H-2474 SF

6H-2475 SF

6H-2476 SF

6H-2477 SF

6H-2478 SF

6H-2479 SF

6H-2480 SF

6H-2481 SF

6H-2482 SF

6H-2483 SF

6H-2484 SF

6H-2485 SF

6H-2486 SF

6H-2487 SF

6H-2488 SF

6H-2489 SF

6H-2490 SF

6H-2491 SF

6H-2492 SF

6H-2493 SF

6H-2494 SF

6H-2495 SF

6H-2496 SF

6H-2497 SF

6H-2498 SF

6H-2499 SF

6H-2500 SF

6H-2501 SF

6H-2502 SF

6H-2503 SF

6H-2504 SF

6H-2505 SF

6H-2506 SF

6H-2507 SF

6H-2508 SF

6H-2509 SF

6H-2510 SF

6H-2511 SF

6H-2512 SF

6H-2513 SF

6H-2514 SF

6H-2515 SF

6H-2516 SF

6H-2517 SF

6H-2518 SF

6H-2519 SF

6H-2520 SF

6H-2521 SF

6H-2522 SF

6H-2523 SF

6H-2524 SF

6H-2525 SF

6H-2526 SF

6H-2527 SF

6H-2528 SF

6H-2529 SF

6H-2530 SF

6H-2531 SF

6H-2532 SF

6H-2533 SF

6H-2534 SF

6H-2535 SF

6H-2536 SF

6H-2537 SF

6H-2538 SF

6H-2539 SF

6H-2540 SF

6H-2541 SF

6H-2542 SF

6H-2543 SF

6H-2544 SF

6H-2545 SF

6H-2546 SF

6H-2547 SF

6H-2548 SF

6H-2549 SF

6H-2550 SF

6H-2551 SF

6H-2552 SF

6H-2553 SF

6H-2554 SF

6H-2555 SF

6H-2556 SF

6H-2557 SF

6H-2558 SF

6H-2559 SF

6H-2560 SF

6H-2561 SF

6H-2562 SF

6H-2563 SF

6H-2564 SF

6H-2565 SF

6H-2566 SF

6H-2567 SF

6H-2568 SF

6H-2569 SF

6H-2570 SF

6H-2571 SF

6H-2572 SF

6H-2573 SF

6H-2574 SF

6H-2575 SF

6H-2576 SF

6H-2577 SF

6H-2578 SF

6H-2579 SF

6H-2580 SF

6H-2581 SF

6H-2582 SF

6H-2583 SF

6H-2584 SF

6H-2585 SF

6H-2586 SF

6H-2587 SF

6H-2588 SF

6H-2589 SF

6H-2590 SF

6H-2591 SF

6H-2592 SF

6H-2593 SF

6H-2594 SF

6H-2595 SF

6H-2596 SF

6H-2597 SF

6H-2598 SF

6H-2599 SF

6H-2600 SF

6H-2601 SF

6H-2602 SF

6H-2603 SF

6H-2604 SF

6H-2605 SF

6H-2606 SF

6H-2607 SF

6H-2608 SF

6H-2609 SF

6H-2610 SF

6H-2611 SF

6H-2612 SF

6H-2613 SF

6H-2614 SF

6H-2615 SF

6H-2616 SF

6H-2617 SF

6H-2618 SF

6H-2619 SF

6H-2620 SF

6H-2621 SF

6H-2622 SF

6H-2623 SF

6H-2624 SF

6H-2625 SF

6H-2626 SF

6H-2627 SF

6H-2628 SF

6H-2629 SF

6H-2630 SF

6H-2631 SF

6H-2632 SF

6H-2633 SF

6H-2634 SF

6H-2635 SF

6H-2636 SF

6H-2637 SF

6H-2638 SF

6H-2639 SF

6H-2640 SF

6H-2641 SF

6H-2642 SF

6H-2643 SF

6H-2644 SF

6H-2645 SF

6H-2646 SF

6H-2647 SF

6H-2648 SF

6H-2649 SF

6H-2650 SF

6H-2651 SF

6H-2652 SF

6H-2653 SF

6H-2654 SF

6H-2655 SF

6H-2656 SF

6H-2657 SF

6H-2658 SF

6H-2659 SF

6H-2660 SF

6H-2661 SF

6H-2662 SF

6H-2663 SF

6H-2664 SF

6H-2665 SF

6H-2666 SF

6H-2667 SF

6H-2668 SF

6H-2669 SF

6H-2670 SF

6H-2671 SF

6H-2672 SF

6H-2673 SF

6H-2674 SF

6H-2675 SF

6H-2676 SF

6H-2677 SF

6H-2678 SF

6H-2679 SF

6H-2680 SF

6H-2681 SF

6H-2682 SF

6H-2683 SF

6H-2684 SF

6H-2685 SF

6H-2686 SF

6H-2687 SF

6H-2688 SF

6H-2689 SF

6H-2690 SF

6H-2691 SF

6H-2692 SF

6H-2693 SF

6H-2694 SF

6H-2695 SF

6H-2696 SF

6H-2697 SF

6H-2698 SF

6H-2699 SF

6H-2700 SF

6H-2701 SF

6H-2702 SF

6H-2703 SF

6H-2704 SF

6H-2705 SF

6H-2706 SF

6H-2707 SF

6H-2708 SF

6H-2709 SF

6H-2710 SF

6H-2711 SF

6H-2712 SF

6H-2713 SF

6H-2714 SF

6H-2715 SF

6H-2716 SF

6H-2717 SF

6H-2718 SF

6H-2719 SF

6H-2720 SF

6H-2721 SF

6H-2722 SF

6H-2723 SF

6H-2724 SF

6H-2725 SF

6H-2726 SF

6H-2727 SF

6H-2728 SF

6H-2729 SF

6H-2730 SF

6H-2731 SF

6H-2732 SF

6H-2733 SF

6H-2734 SF

6H-2735 SF

6H-2736 SF

6H-2737 SF

6H-2738 SF

6H-2739 SF

6H-2740 SF

6H-2741 SF

6H-2742 SF

6H-2743 SF

6H-2744 SF

6H-2745 SF

6H-2746 SF

6H-2747 SF

6H-2748 SF

6H-2749 SF

6H-2750 SF

6H-2751 SF

6H-2752 SF

6H-2753 SF

6H-2754 SF

6H-2755 SF

6H-2756 SF

6H-2757 SF

6H-2758 SF

6H-2759 SF

6H-2760 SF

6H-2761 SF

6H-2762 SF

6H-2763 SF

6H-2764 SF

6H-2765 SF

6H-2766 SF

6H-2767 SF

6H-2768 SF

6H-2769 SF

6H-2770 SF

6H-2771 SF

6H-2772 SF

6H-2773 SF

6H-2774 SF

6H-2775 SF

6H-2776 SF

6H-2777 SF

6H-2778 SF

6H-2779 SF

6H-2780 SF

6H-2781 SF

6H-2782 SF

6H-2783 SF

6H-2784 SF

6H-2785 SF

6H-2786 SF

6H-2787 SF

6H-2788 SF

6H-2789 SF

6H-2790 SF

6H-2791 SF

6H-2792 SF

6H-2793 SF

6H-2794 SF

6H-2795 SF

6H-2796 SF

6H-2797 SF

6H-2798 SF

6H-2799 SF

6H-2800 SF

6H-2801 SF

6H-2802 SF

6H-2803 SF

6H-2804 SF

6H-2805 SF

6H-2806 SF

6H-2807 SF

6H-2808 SF

6H-2809 SF

6H-2810 SF

6H-2811 SF

6H-2812 SF

6H-2813 SF

6H-2814 SF

6H-2815 SF

6H-2816 SF

6H-2817 SF

6H-2818 SF

6H-2819 SF

6H-2820 SF

6H-2821 SF

6H-2822 SF

6H-2823 SF

6H-2824 SF

6H-2825 SF

6H-2826 SF

6H-2827 SF

6H-2828 SF

6H-2829 SF

6H-2830 SF

6H-2831 SF

6H-2832 SF

6H-2833 SF

6H-2834 SF

6H-2835 SF

6H-2836 SF

6H-2837 SF

6H-2838 SF

6H-2839 SF

6H-2840 SF

6H-2841 SF

6H-2842 SF

6H-2843 SF

6H-2844 SF

6H-2845 SF

6H-2846 SF

6H-2847 SF

6H-2848 SF

6H-2849 SF

6H-2850 SF

6H-2851 SF

6H-2852 SF

6H-2853 SF

6H-2854 SF

6H-2855 SF

6H-2856 SF

6H-2857 SF

6H-2858 SF

6H-2859 SF

6H-2860 SF

6H-2861 SF

6H-2862 SF

6H-2863 SF

6H-2864 SF

6H-2865 SF

6H-2866 SF

6H-2867 SF

6H-2868 SF

6H-2869 SF

6H-2870 SF

6H-2871 SF

6H-2872 SF

6H-2873 SF

6H-2874 SF

6H-2875 SF

6H-2876 SF

6H-2877 SF

6H-2878 SF

6H-2879 SF

6H-2880 SF

6H-2881 SF

6H-2882 SF

6H-2883 SF

6H-2884 SF

6H-2885 SF

6H-2886 SF

6H-2887 SF

6H-2888 SF

6H-2889 SF

6H-2890 SF

6H-2891 SF

6H-2892 SF

6H-2893 SF

6H-2894 SF

6H-2895 SF

6H-2896 SF

6H-2897 SF

6H-2898 SF

6H-2899 SF

6H-2900 SF

6H-2901 SF

6H-2902 SF

6H-2903 SF

6H-2904 SF

6H-2905 SF

6H-2906 SF

6H-2907 SF

6H-2908 SF

6H-2909 SF

6H-2910 SF

6H-2911 SF

6H-2912 SF

6H-2913 SF

6H-2914 SF

6H-2915 SF

6H-2916 SF

6H-2917 SF

6H-2918 SF

6H-2919 SF

6H-2920 SF

6H-2921 SF

6H-2922 SF

6H-2923 SF

6H-2924 SF

6H-2925 SF

6H-2926 SF

6H-2927 SF

6H-2928 SF

6H-2929 SF

6H-2930 SF

6H-2931 SF

6H-2932 SF

6H-2933 SF

6H-2934 SF

6H-2935 SF

6H-2936 SF

6H-2937 SF

6H-2938 SF

6H-2939 SF

6H-2940 SF

6H-2941 SF

6H-2942 SF

6H-2943 SF

6H-2944 SF

6H-2945 SF

6H-2946 SF

6H-2947 SF

6H-2948 SF

6H-2949 SF

6H-2950 SF

6H-2951 SF

6H-2952 SF

6H-2953 SF

6H-2954 SF

6H-2955 SF

6H-2956 SF

6H-2957 SF

6H-2958 SF

6H-2959 SF

6H-2960 SF

6H-2961 SF

6H-2962 SF

6H-2963 SF

6H-2964 SF

6H-2965 SF

6H-2966 SF

6H-2967 SF

6H-2968 SF

6H-2969 SF

6H-2970 SF

6H-2971 SF

6H-2972 SF

6H-2973 SF

6H-2974 SF

6H-2975 SF

6H-2976 SF

6H-2977 SF

6H-2978 SF

6H-2979 SF

6H-2980 SF

6H-2981 SF

6H-2982 SF

6H-2983 SF

6H-2984 SF

6H-2985 SF

6H-2986 SF

6H-2987 SF

6H-2988 SF

6H-2989 SF

6H-2990 SF

6H-2991 SF

6H-2992 SF

6H-2993 SF

6H-2994 SF

6H-2995 SF

6H-2996 SF

6H-2997 SF

6H-2998 SF

6H-2999 SF

6H-3000 SF

This is a compilation of records and data located in various county offices and is to be used for reference purposes only. The map is controlled by the field measurements between the corners of the Public Land Survey System and the parcels are mapped from available records which may not precisely fit field conditions. Brown County and/or The City of Green Bay are not responsible for any inaccuracies.

OFFICE OF CNTY SURVEYOR · LES VAN HORN · GREEN BAY WI

Scale 1" = 100'

0 100

This map was created by the Brown County Survey Department with funding provided by the City of Green Bay and the Wisconsin Land Information Program.

© 1999 Brown County Survey Department, Green Bay, WI 54305

City of Green Bay

SW 58

I:\dept\data\dgw\mxd\eng\CADDATA\DIEA\Semap\new_P\cat_Book\12004_updates\Southwest\sw58.dwg, 07/07/2004 06:09:46 AM, \\sp\mnt\DPW\OPT-3000

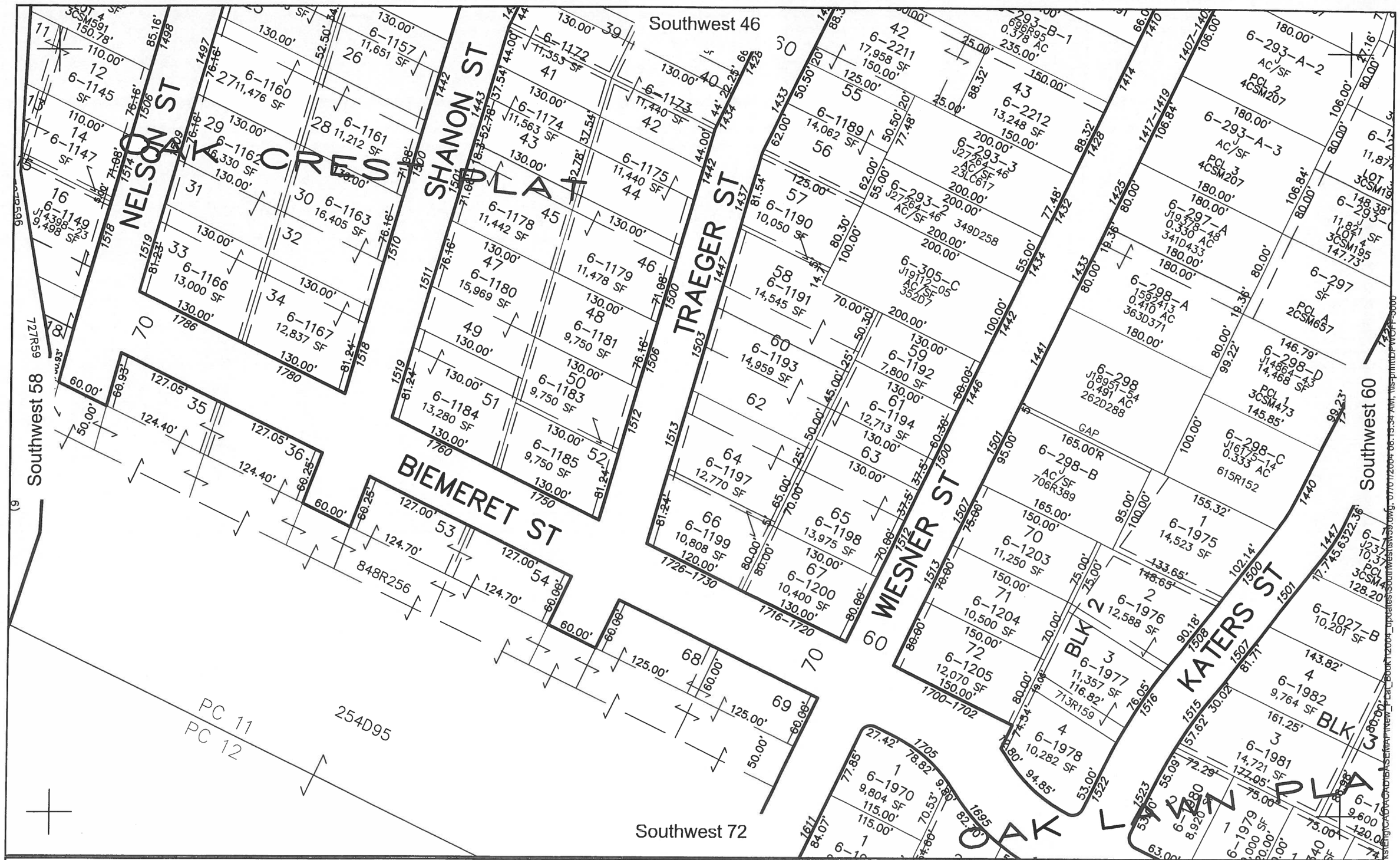

This is a compilation of records and data located in various county offices and is to be used for reference purposes only. The map is controlled by the field measurements between the corners of the Public Land Survey System and the parcels are mapped from available records which may not precisely fit field conditions. Brown County and/or The City of Green Bay are not responsible for any inaccuracies.

Scale 1" = 100'

This map was created by the Brown County Survey Department with funding provided by the City of Green Bay and the Wisconsin Land Information Program.

© 1999 Brown County Survey Department, Green Bay, WI 54305

City of Green Bay

SW 59

Southwest 47

LANGLADE AV

ARGONNE DR

OAK RIDGE DR

ROSALIE LN

KATERS DR

Southwest 59

Southwest 61

Southwest 73

This is a compilation of records and data located in various county offices and is to be used for reference purposes only. The map is controlled by the field measurements between the corners of the Public Land Survey System and the parcels are mapped from available records which may not precisely fit field conditions. Brown County is not responsible for any inaccuracies.

Scale 1" = 100'

© 2008 BROWN COUNTY SURVEY DEPT.

This map was created by the Brown County Survey Department with funding provided by Brown County and the Wisconsin Land Information Program.

City of Green Bay

Brown County Plot Date: 6/16/09
RPL Office Drafter: D PHELPS

SW
60

Southwest 48

Southwest 60

Southwest 62

Southwest 74

MILITARY AV

ST AGNES DR

SOUTH

NINTH ST

GREENBRIER SUBDIVISION

RUSSELL ST

EVERGREEN ST

EMERALD ST

ORANGLADE ST

BLK 1

BLK 2

LOT 54
6-197
9.087 AC

6-209-B
1597750
56,775 SF
PCL A
3CSM231

6-209-C
J1043B-21
29,320 SF
PCL B
3CSM231

6-209-D
J1274-22
LOT 1
2CSM299

6-207
J27863-17
2.352 AC
348D292

6-199-5
J2908-37
1.532 AC
356D106

6-1036 6
15,502 SF

6-1037 7
13,852 SF

6-1038 8
8,827 SF

6-199
J1344-08
0.198 AC
363D259

6-198-1
J2112-08
0.188 AC

6-1282 8
8,268 SF

6-1281 8
8,024 SF

6-1280 7
8,024 SF

6-1279 6
8,024 SF

6-1278 5
7,670 SF

6-1277 4
8,260 SF

6-1276 3
8,141 SF

6-1275 2
6,607 SF

6-1274-1
7,550 SF

6-1283 10
8,725 SF

6-1284 11
9,824 SF

6-1285 12
8,625 SF

6-1286 13
8,624 SF

6-1287 14
8,623 SF

6-1289 16
9,340 SF

6-1290 17
8,621 SF

6-208
305D4
0.198 AC

6-207-1
J18032-07
0.198 AC
369D144

6-207-B-1
J24884-10
0.190 AC
335D82

6-207-D
J2748-25
0.201 AC
359D124

6-207-A-1
J05939-11
8,667 SF
PCL A
1CSM281

6-1207
9,375 SF

6-1208
8,557 SF

6-1209
8,690 SF

6-1210
9,495 SF

6-1211
8,379 SF

6-1212
8,336 SF

6-1213
SF

6-1291
8,568 SF

6-1292
9,282 SF

6-1293
10,710 SF

6-1294
9,520 SF

6-1295
8,806 SF

6-1296
7,735 SF

6-1297
8,330 SF

6-1298
8,445 SF

6-1299
10,588 SF

6-1300
8,732 SF

6-1301
8,850 SF

6-1302
8,732 SF

6-1303
7,700 SF

6-1304
SF

6-1305
SF

6-1085
J15674-07
15,871 SF
LOT 1
7CSM407

6-1085-1
11,534 SF
LOT 2
7CSM407

6-1064
9,558 SF

6-1065
SF

1559-1565

1547

1541

1537

1531

1525

1521

1515

1509

1505

1497

1493

1483

1542

1534

1523

1516

1508

1504

1496

1492

1484

1304-1306

1312

1313

1305

1329

1233

1229

1403

1410

1544

1540

1532

1528

1522

1503

1491

1497

1535

1529

1526

1546

1547

1559

1541

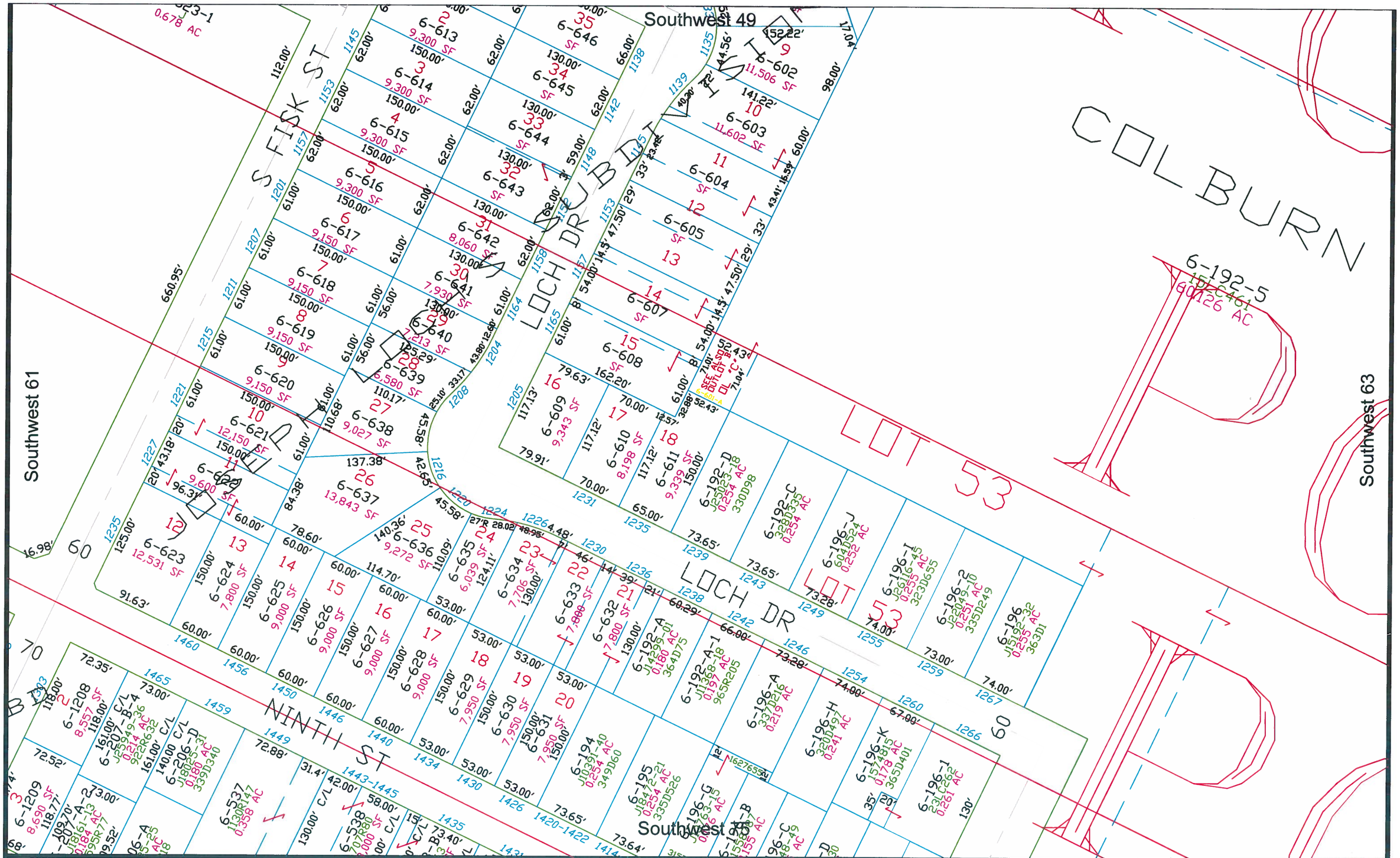

This is a compilation of records and data located in various county offices and is to be used for reference purposes only. The map is controlled by the field measurements between the corners of the Public Land Survey System and the parcels are mapped from available records which may not precisely fit field conditions. Brown County is not responsible for any inaccuracies.

N

Scale 1" = 100'

0 100

© 2014 BROWN COUNTY SURVEY DEPT.

This map was created by the Brown County Survey Department with funding provided by Brown County and the Wisconsin Land Information Program.

City of Green Bay

Brown County Plot Date: 3/24/14
RPL Office Drafter: D PHELPS

SW
62

Southwest 50

Southwest 62

Southwest 64

Southwest 76

RIDGE HEIGHTS SUBD.

NEUFELD'S NUMBER TWO

ERNST DR

RIDGE RD

TOMMARK ST

HICKORY ST

HIGHVIEW LN

MEADOWLAND DR

SOUTHERN HILLS

60

BLK 1 5 6-707 14,454 SF

6-705 15,917 SF

6-706 20,857 SF

BLK 2 2 6-710 8,126 SF

6-711 12,672 SF

6-712 11,483 SF

6-713 11,784 SF

6-709 11,396 SF

6-766 11,481 SF

BLK 3 6-715 9,451 SF

6-716 10,201 SF

6-717 7,321 SF

6-718 9,360 SF

6-714 9,002 SF

6-722 14,384 SF

6-721 15,432 SF

6-719 14,628 SF

6-708 12,023 SF

6-668 14,554 SF

6-667 12,853 SF

6-666 11,700 SF

6-665 11,700 SF

6-663 11,115 SF

6-662 10,349 SF

6-661 13,000 SF

6-654 20,708 SF

6-653 13,544 SF

6-652 10,040 SF

6-651 10,042 SF

6-650 11,243 SF

6-649 9,896 SF

6-648 8,998

6-658 10,400 SF

6-659 10,400 SF

6-657 11,050 SF

1-1717 9,072 SF

1-1718 7,776 SF

1-1719 7,776 SF

1-1720 9,072 SF

1-1721 8,190 SF

1-1722 8,190 SF

1-1723 8,190 SF

1-1724 8,190 SF

1-1725 8,190 SF

1-1726 8,190 SF

1-1715 8,190 SF

1-1714 8,190 SF

1-1713 8,190 SF

1-1712 8,190 SF

1-1711 8,190 SF

1-1716 8,190 SF

1-1740 8,074 SF

1-1741 8,086 SF

1-1742 8,097 SF

1-1744 7,492 SF

1-1738 8,051 SF

1-1739 8,053 SF

6-191 22,585 SF LOT C ICSM45

6-191-1 10,500 SF LOT B ICSM45

6-191-2 10,578 SF

6-191-C 0.376 AC

2-69-1 15,366 SF LOT 1 14CSM139

2-69-2 10,350 SF LOT 2 14CSM139

2-69-B-1 10,619 SF PCL A ICSM173

2-69-B-2 10,619 SF PCL B ICSM173

2-69-C 0.148 AC

2-69-C-10 6,019 SF

2-69-A 0.199 AC 255D509

1-1370-C 0.199 AC 356D176

1-1370-B-3 0.334 AC 339D375

1-1370-A-2 0.201 AC

1-1370-A-5 0.187 AC

1-1370 0.106 AC 365D458

2-69-C-1 0.264 AC 334D208

2-69-C-3 5,408 SF

2-69-B 0.196 AC 342D161

1023R238

691R258

This is a compilation of records and data located in various county offices and is to be used for reference purposes only. The map is controlled by the field measurements between the corners of the Public Land Survey System and the parcels are mapped from available records which may not precisely fit field conditions. Brown County is not responsible for any inaccuracies.

Scale 1" = 100'

0 100

N

© 2007 BROWN COUNTY SURVEY DEPT.

This map was created by the Brown County Survey Department with funding provided by Brown County and the Wisconsin Land Information Program.

City of Green Bay

SW 63

Brown County Plot Date: 3/21/07

RPL Office Drafter: T LESLIE

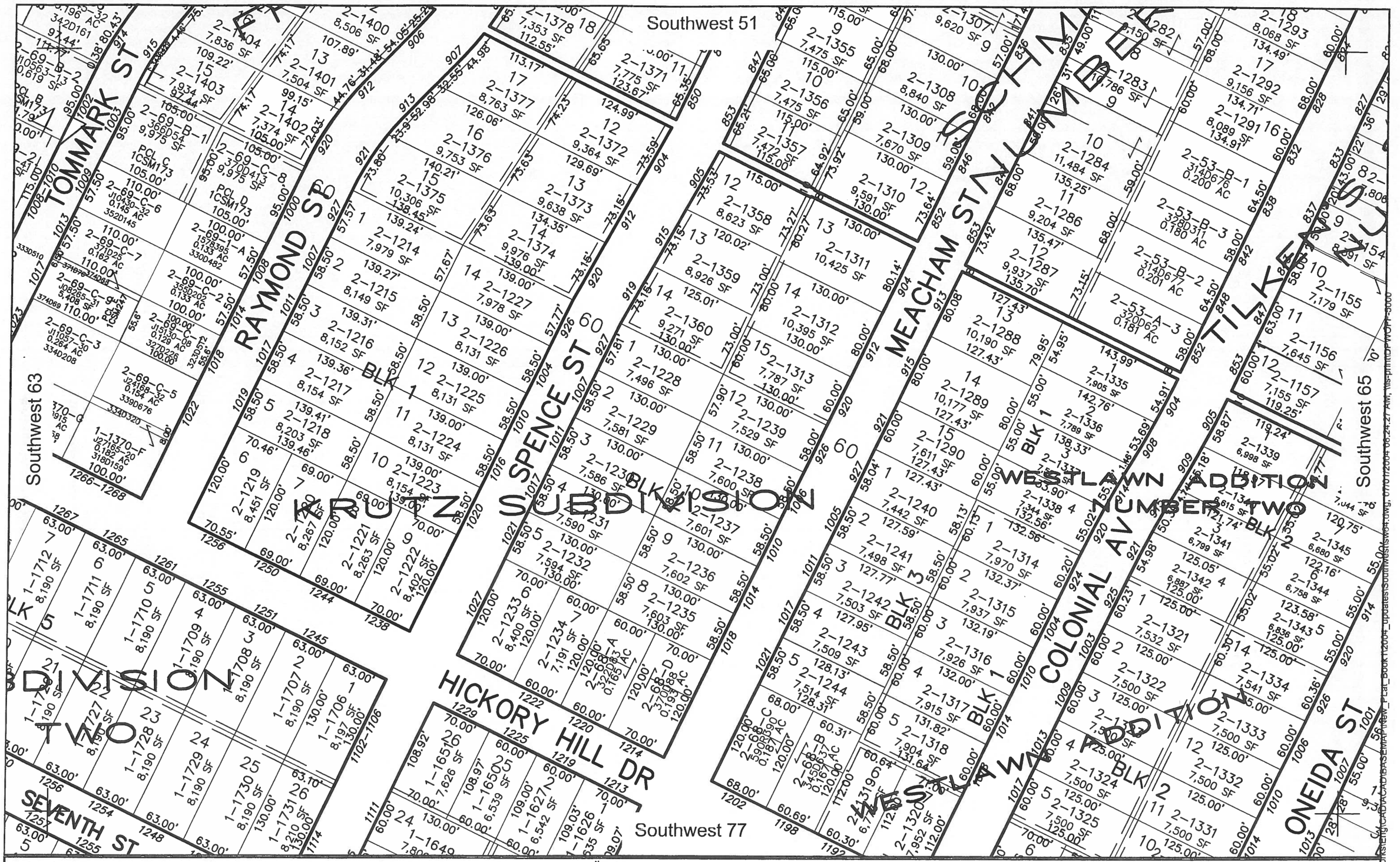

This is a compilation of records and data located in various county offices and is to be used for reference purposes only. The map is controlled by the field measurements between the corners of the Public Land Survey System and the parcels are mapped from available records which may not precisely fit field conditions. Brown County and/or The City of Green Bay are not responsible for any inaccuracies.

Scale 1" = 100'

0 100

This map was created by the Brown County Survey Department with funding provided by the City of Green Bay and the Wisconsin Land Information Program.

© 1999 Brown County Survey Department, Green Bay, WI 54305

City of Green Bay

SW 64

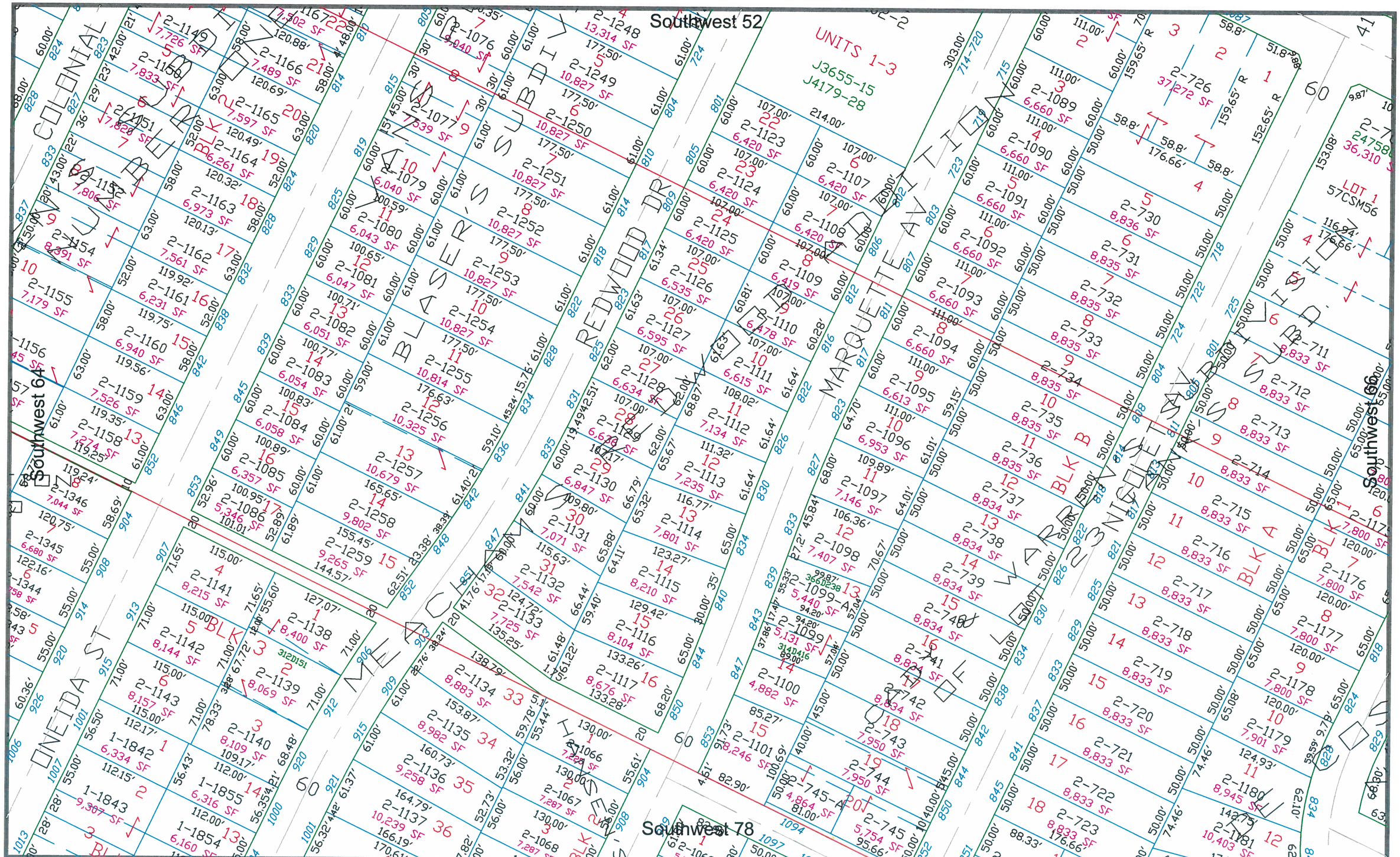

This is a compilation of records and data located in various county offices and is to be used for reference purposes only. The map is controlled by the field measurements between the corners of the Public Land Survey System and the parcels are mapped from available records which may not precisely fit field conditions. Brown County is not responsible for any inaccuracies.

N

Scale 1" = 100'

0 100

© 2020 BROWN COUNTY SURVEY DEPT.

This map was created by the Brown County Survey Department with funding provided by Brown County and the Wisconsin Land Information Program.

Brown County Established 1818

City of Green Bay

Brown County Plot Date: 4/10/2020
RPL Office Drafter: T LESLIE

SW
65

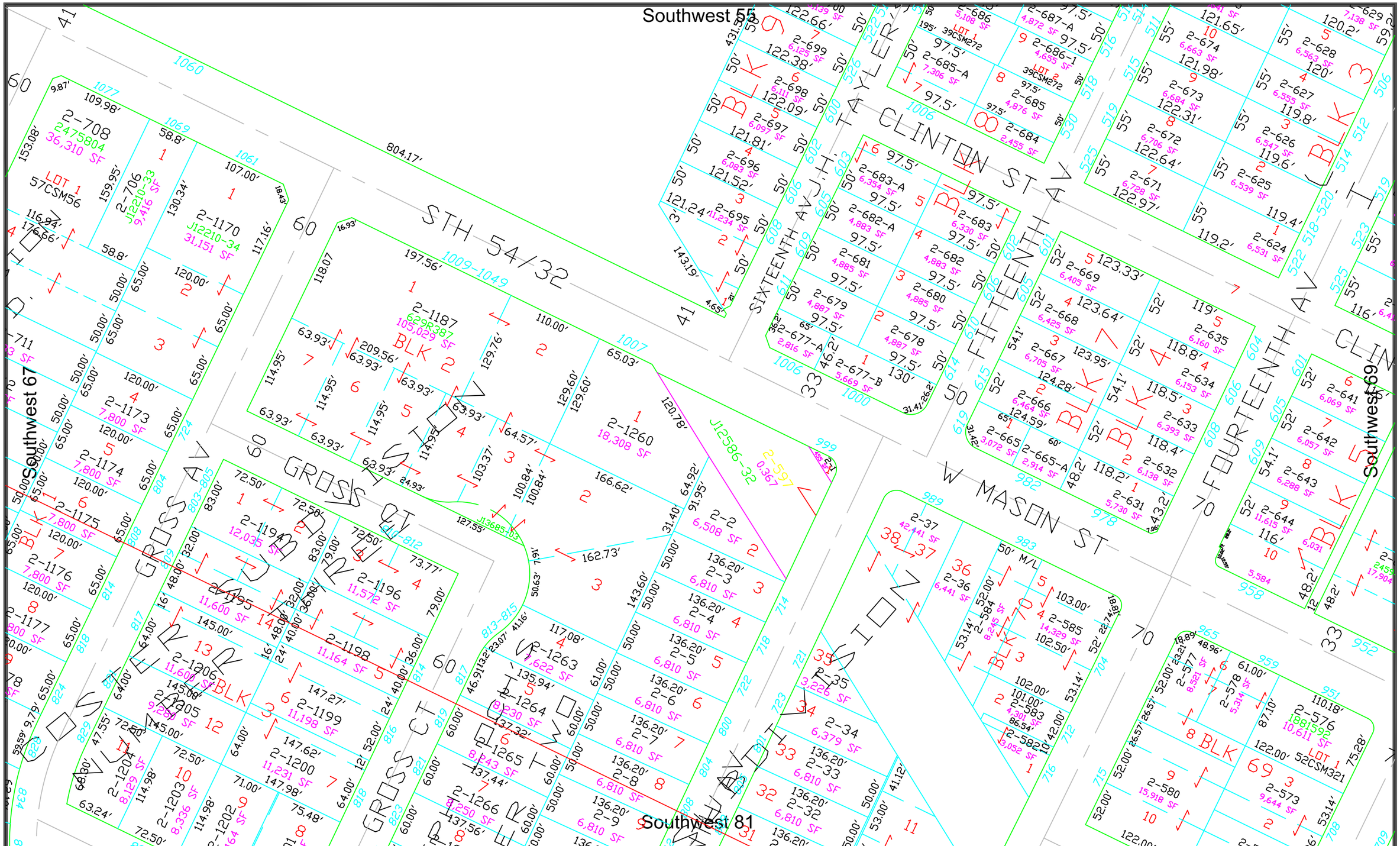

This is a compilation of records and data located in various county offices and is to be used for reference purposes only. The map is controlled by the field measurements between the corners of the Public Land Survey System and the parcels are mapped from available records which may not precisely fit field conditions. Brown County is not responsible for any inaccuracies.

Scale 1" = 100'

0 100

© 2021 BROWN COUNTY SURVEY DEPT.

This map was created by the Brown County Survey Department with funding provided by Brown County and the Wisconsin Land Information Program.

Brown County Established 1818

City of Green Bay

Brown County Plot Date: 11/4/2021
RPL Office Drafter: T LESLIE

SW 68

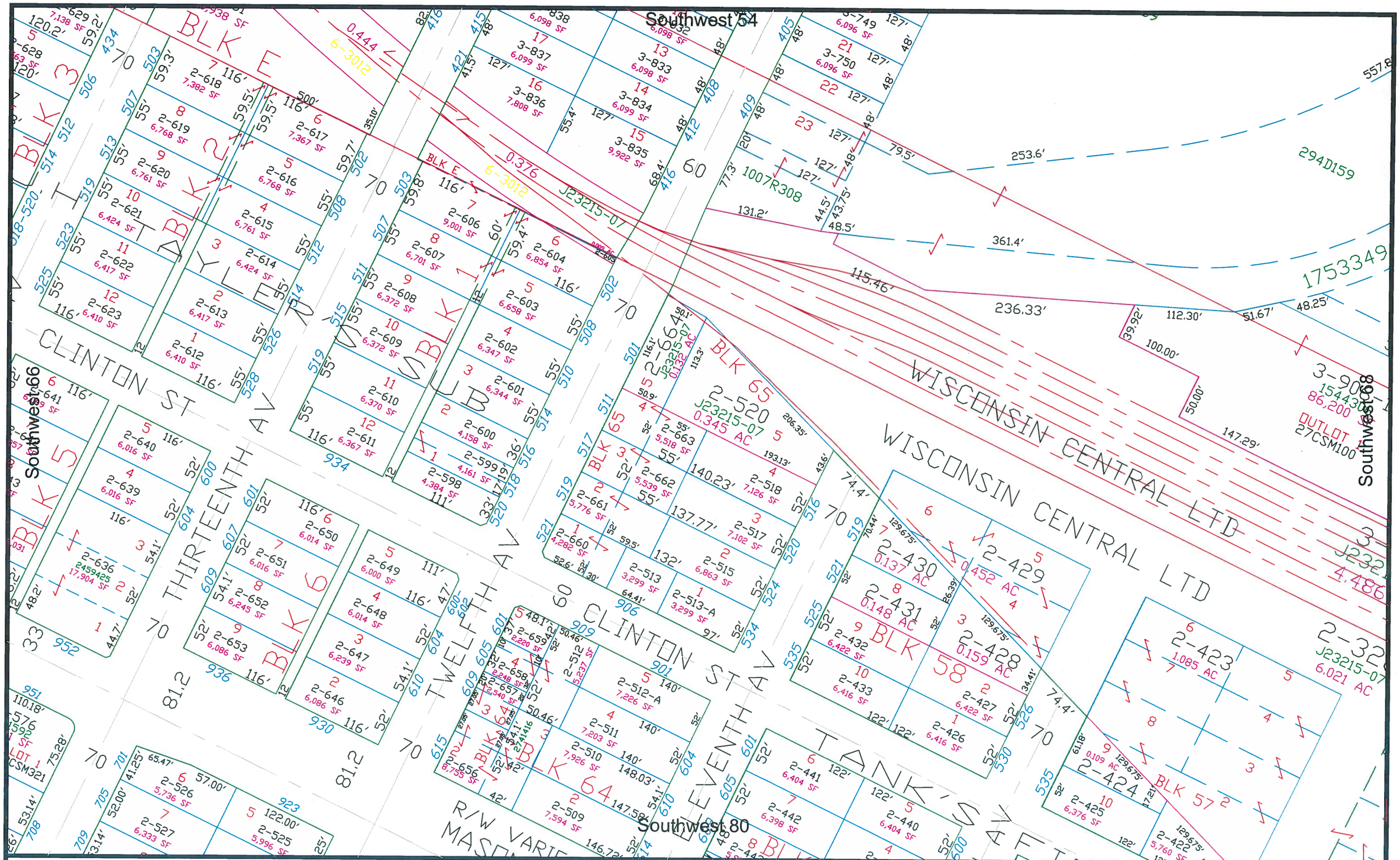

This is a compilation of records and data located in various county offices and is to be used for reference purposes only. The map is controlled by the field measurements between the corners of the Public Land Survey System and the parcels are mapped from available records which may not precisely fit field conditions. Brown County is not responsible for any inaccuracies.

N

Scale 1" = 100'

0 100

© 2019 BROWN COUNTY SURVEY DEPT.

This map was created by the Brown County Survey Department with funding provided by Brown County and the Wisconsin Land Information Program.

Brown County Established 1818

City of Green Bay

Brown County Plot Date: 7/30/2019
RPL Office Drafter: T LESLIE

SW 67

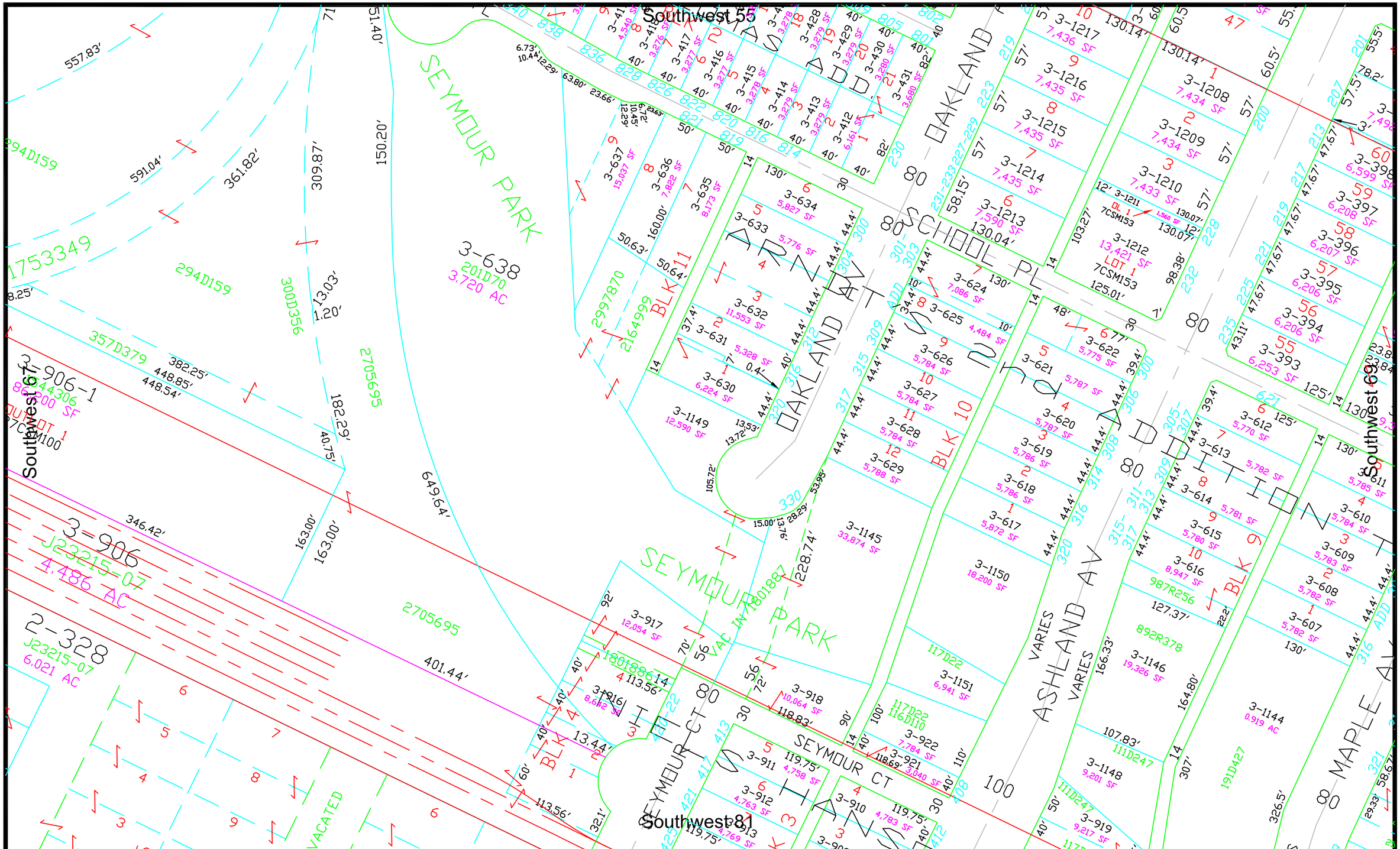

This is a compilation of records and data located in various county offices and is to be used for reference purposes only. The map is controlled by the field measurements between the corners of the Public Land Survey System and the parcels are mapped from available records which may not precisely fit field conditions. Brown County is not responsible for any inaccuracies.

Scale 1" = 100'

0 100

© 2022 BROWN COUNTY SURVEY DEPT.

This map was created by the Brown County Survey Department with funding provided by Brown County and the Wisconsin Land Information Program.

Brown County Established 1818

City of Green Bay

Brown County Plot Date: 6/22/2023
RPL Office Drafter: T LESLIE

SW
68

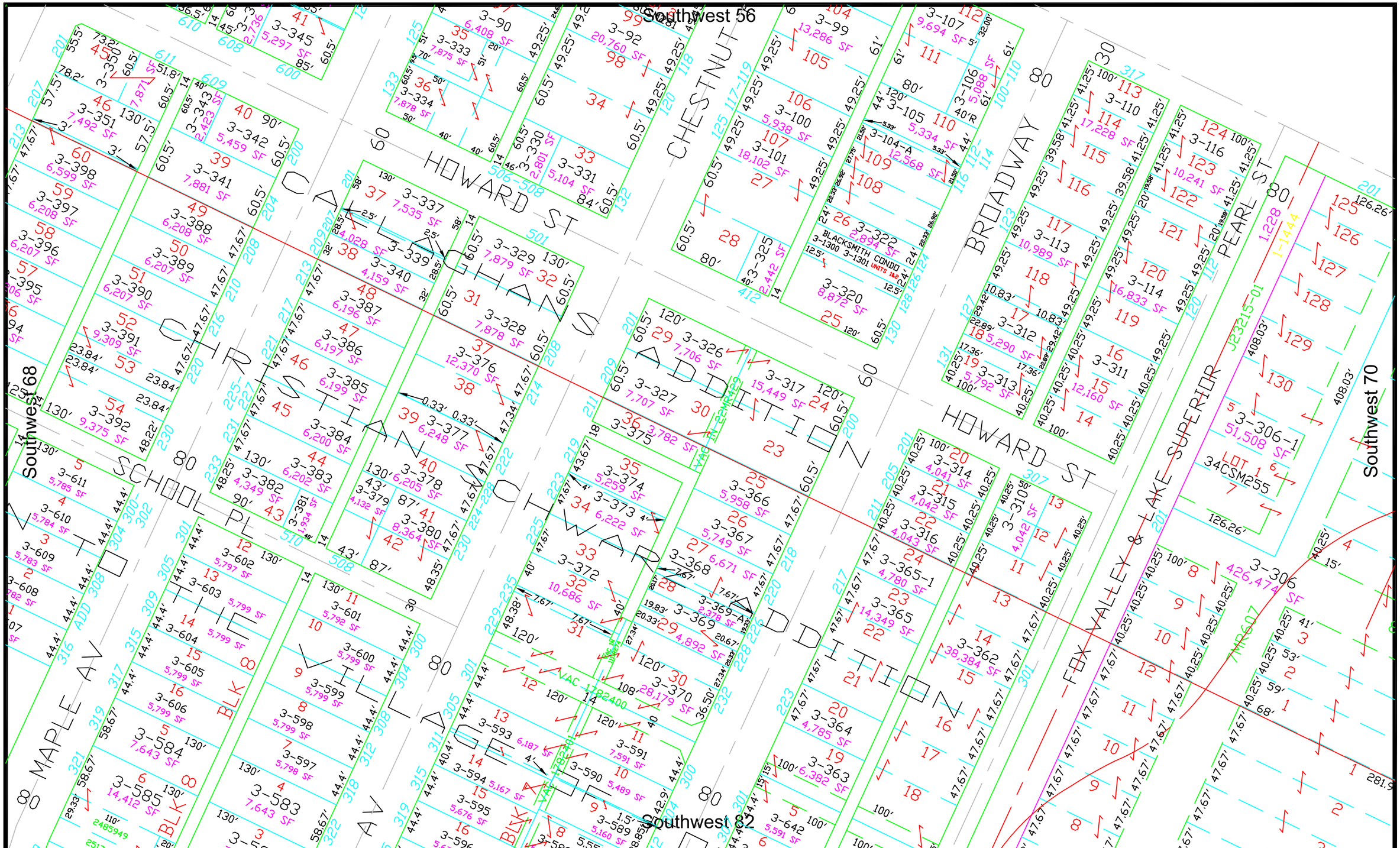

This is a compilation of records and data located in various county offices and is to be used for reference purposes only. The map is controlled by the field measurements between the corners of the Public Land Survey System and the parcels are mapped from available records which may not precisely fit field conditions. Brown County is not responsible for any inaccuracies.

N

Scale 1" = 100'

0 100

© 2022 BROWN COUNTY SURVEY DEPT.

This map was created by the Brown County Survey Department with funding provided by Brown County and the Wisconsin Land Information Program.

Brown County Established 1818

City of Green Bay

Brown County Plot Date: 3/16/2023

RPL Office Drafter: T LESLIE

SW 69

Southwest 57

MUSEUM PL

W WALNUT ST

500.94

598.6

COME

18.60'

217.64'

100

111.00

207

126.26'

125

126

127

28

201

7MR607

Southwest 69

40.25'

15'

4

8MR109

COMBINED PIERHEAD & BULKHEAD LINE

1

281.96'

2

3

FOX RIVER

612R91

612R123

625R33

611R488

612R544

12-14-A

37,499 SF

619R532

612R548

12-14-B

4,093 SF

12-14-C

612R548

J4589-26

0.149 AC

47.33'

18.68'

22.5'

43.5'

201-205-207-209-211-213-215-217-219-221-223-225-227-229

103

CHERRY ST

60

50.06'

OUTLOT 1

47CSM269

148.42'

296.83'

DEDICATED TO PUBLIC AS GREENWAY

296.84'

12-25

J04567-41

15,341 SF

12-24

J04484

34,858 SF

205.00'

11

12

LOT 2

47CSM269

223.96'

13

12-29

J04484

33,316-34

26 SF

14

LOT 1

47CSM269

230.93'

15

47CSM269

J06189-06

105.00'

31.22'

22'

148.30'

44.00'

66.00'

148.28'

WASHINGTON ST

12-13

12-14

12-15

111.30'

112.40'

12-17

12-18

112.40'

111.30'

12-19

12-20

111.30'

12-21

111.30'

12-22

12-23

111.30'

60

40

80

31.64'

220

210

200

44.00'

22'

44.00'

12-60

88.00'

12-58

27

12-57

12-55

26

12-54

12-53

25

12-52

12-51

24

12-50

159.00'

33'

16.5'

11.22'

32.67'

70.00'

217-221

225

66.00'

12-121

52

53

12-120

54

100.00'

104.00'

34'

23.48'

Southeast 7

E WALNUT ST

30

64.35

100-118

120

49.10'

176.99'

1664933

46.36'

23.44

14.58'

83.48'

2.83'

43.27'

14.60'

16.98'

28.52'

16.98'

12-43

1565433

1.247 SF

12-39

1664933

44,043 SF

19

113.67'

16

66.00'

17

66.00'

18

44.00'

189.14'

2.9'

8.81'

257.17'

BELLIN BUILDING CONDOMINIUM UNITS 1-4

12-38-1 thru 12-38-9

12-38-10

111.50'

66.00'

WASHINGTON SQUARE A CONDOMINIUM UNITS 1-4

12-194-1 thru 12-194

110

130

100

56

101

33'

23

152.00'

210

J06189-06

57.34'

J23937-33

35.11'

102.70'

1704267

40.00'

LOT 1

15CSM40

58.32'

3.90'

12-48

167-

Southwest 83

This is a compilation of records and data located in various county offices and is to be used for reference purposes only. The map is controlled by the field measurements between the corners of the Public Land Survey System and the parcels are mapped from available records which may not precisely fit field conditions. Brown County and/or The City of Green Bay are not responsible for any inaccuracies.

BROWN COUNTY OFFICE OF CNTY SURVEYOR LES VAN HORN GREEN BAY WI

Scale 1" = 100'

0 100

This map was created by the Brown County Survey Department with funding provided by the City of Green Bay and the Wisconsin Land Information Program.

© 1999 Brown County Survey Department, Green Bay, WI 54305

CITY OF GREEN BAY

City of Green Bay

SW 70

I:\Departmental Data\Projects\eng\CADD\ACADDBASEMAP\New_Plat_Book\2004_Updates\Southwest\SW70.dwg, 07/01/2004 06:38:37 AM, ltis-plt\HP4000

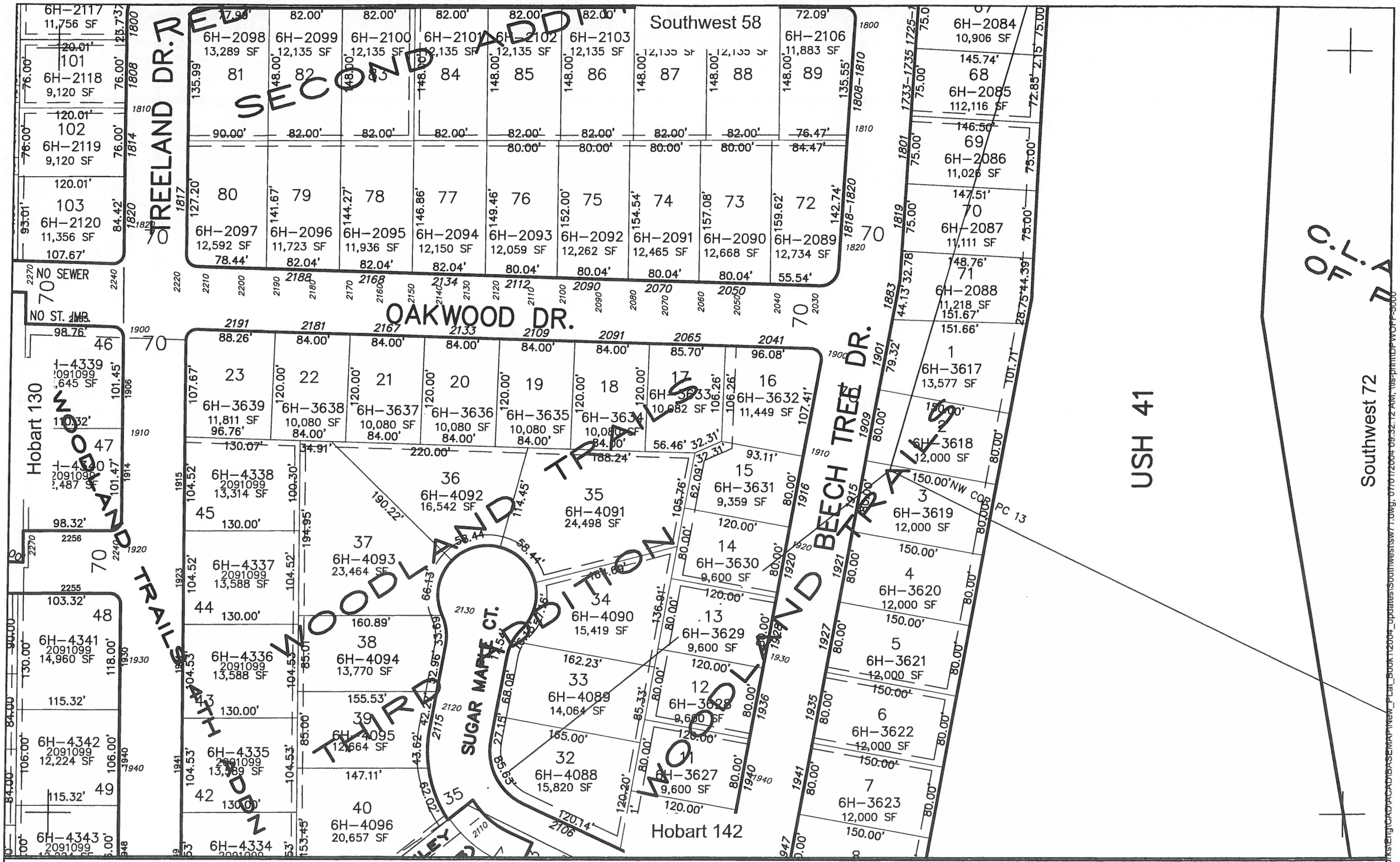

This is a compilation of records and data located in various county offices and is to be used for reference purposes only. The map is controlled by the field measurements between the corners of the Public Land Survey System and the parcels are mapped from available records which may not precisely fit field conditions. Brown County and/or The City of Green Bay are not responsible for any inaccuracies.

BROWN COUNTY OFFICE OF CNTY SURVEYOR LES VAN HORN GREEN BAY WI

Scale 1" = 100'

0 100

This map was created by the Brown County Survey Department with funding provided by the City of Green Bay and the Wisconsin Land Information Program.

© 1999 Brown County Survey Department, Green Bay, WI 54305

CITY OF GREEN BAY

City of Green Bay

SW 71

I:\Depts\data\Pdfworks\Engr\CAD\ACAD\BASEMAP\new_Plat_Book\2004_Updates\Southwest\sw71.dwg, 07/07/2004 09:32:12 AM, lls-plm\DFWOFF-5000

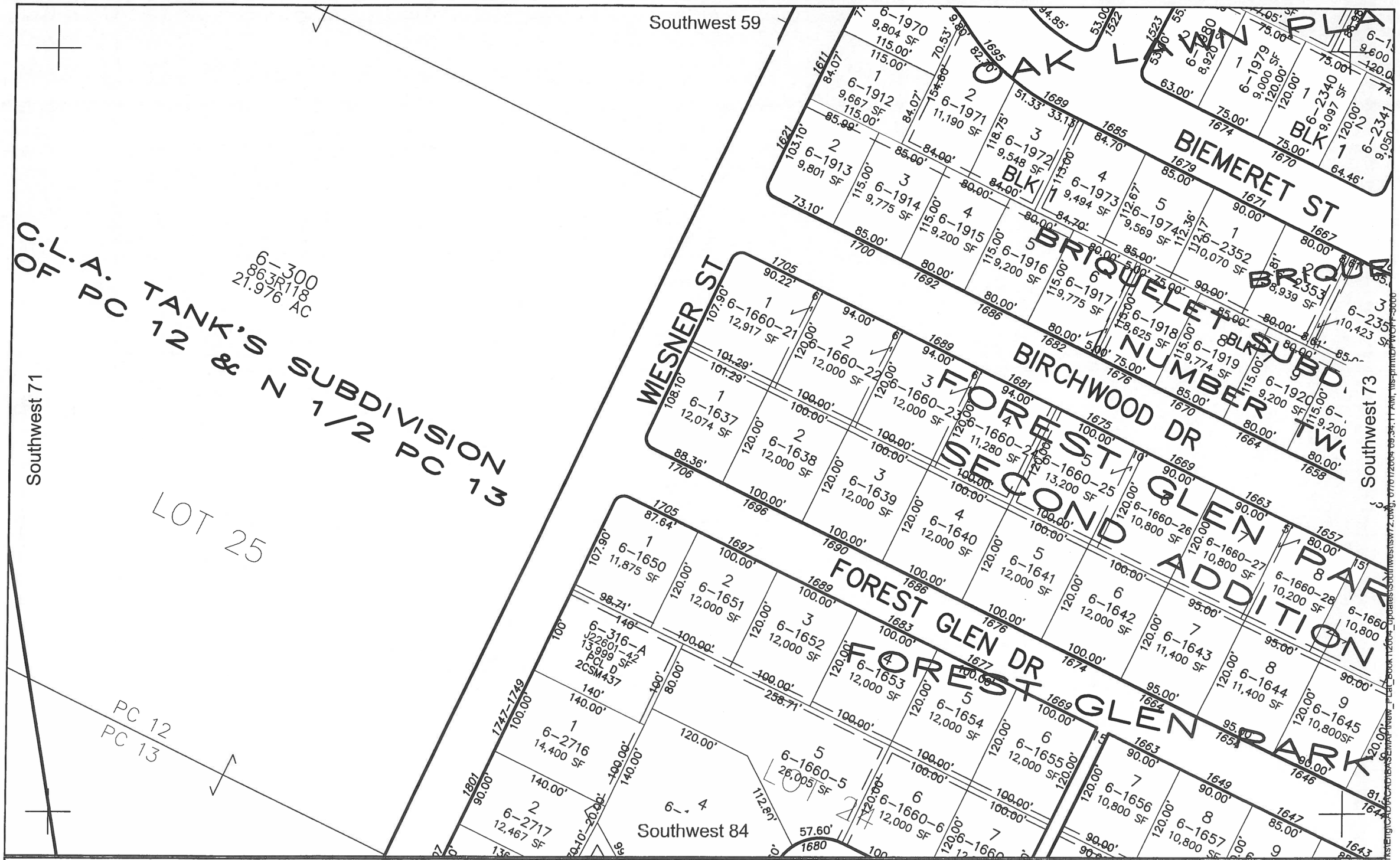

This is a compilation of records and data located in various county offices and is to be used for reference purposes only. The map is controlled by the field measurements between the corners of the Public Land Survey System and the parcels are mapped from available records which may not precisely fit field conditions. Brown County and/or The City of Green Bay are not responsible for any inaccuracies.

Scale 1" = 100'

0 100

This map was created by the Brown County Survey Department with funding provided by the City of Green Bay and the Wisconsin Land Information Program.

© 1999 Brown County Survey Department, Green Bay, WI 54305

City of Green Bay

SW 72

I:\dept\data\pdf\works\Eng\CAD\ACAD16\ASEMAP\new_Cat_Book\12004_updates\Southwest\sw72.dwg, 07/01/2004 08:35:11 AM, \\s-print\HPWOFF-3000

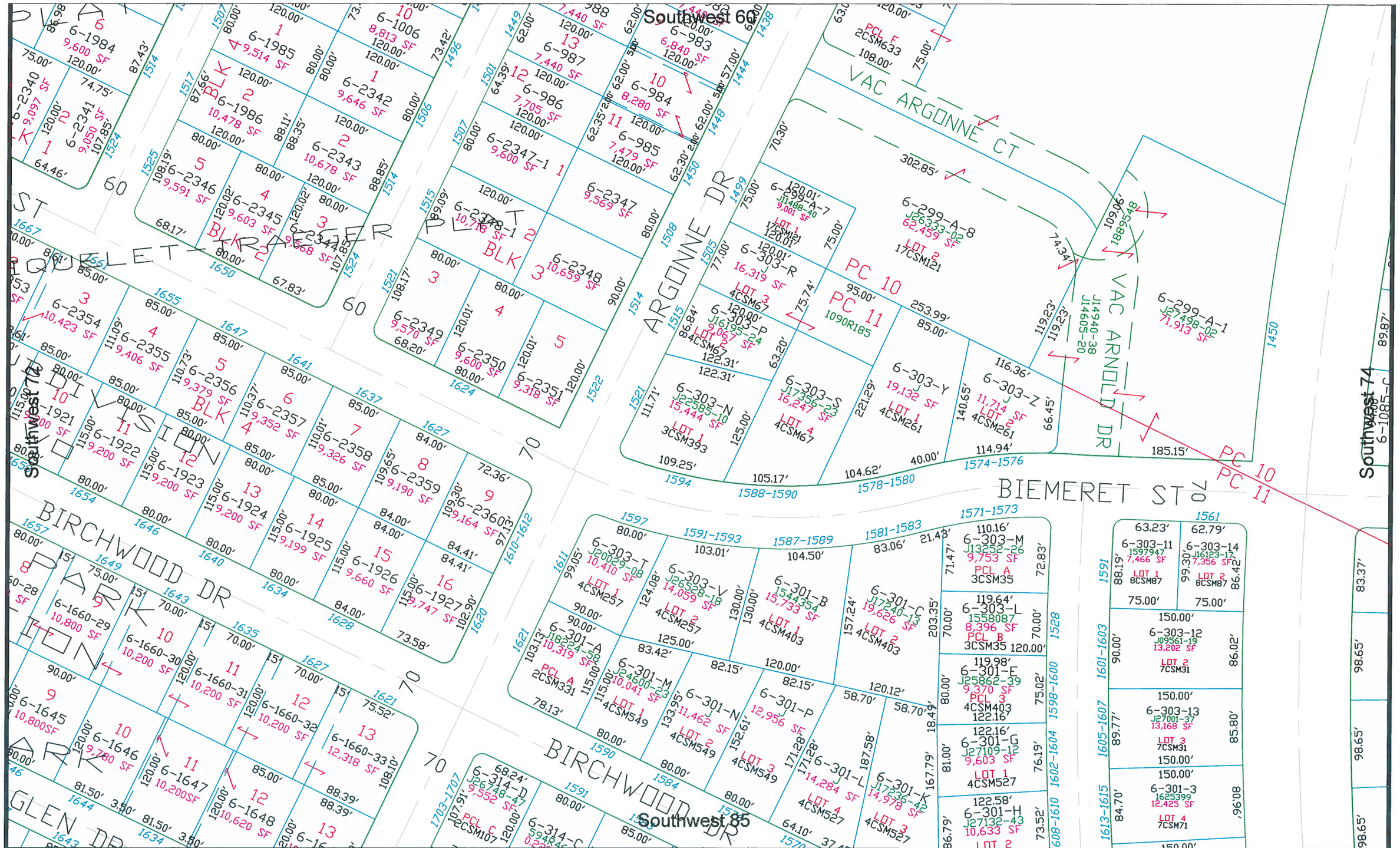

This is a compilation of records and data located in various county offices and is to be used for reference purposes only. The map is controlled by the field measurements between the corners of the Public Land Survey System and the parcels are mapped from available records which may not precisely fit field conditions. Brown County is not responsible for any inaccuracies.

N

Scale 1" = 100'

0 100

© 2008 BROWN COUNTY SURVEY DEPT.

This map was created by the Brown County Survey Department with funding provided by Brown County and the Wisconsin Land Information Program.

City of Green Bay

Brown County Plot Date: 6/16/09

RPL Office Drafter: D PHELPS

SW

73

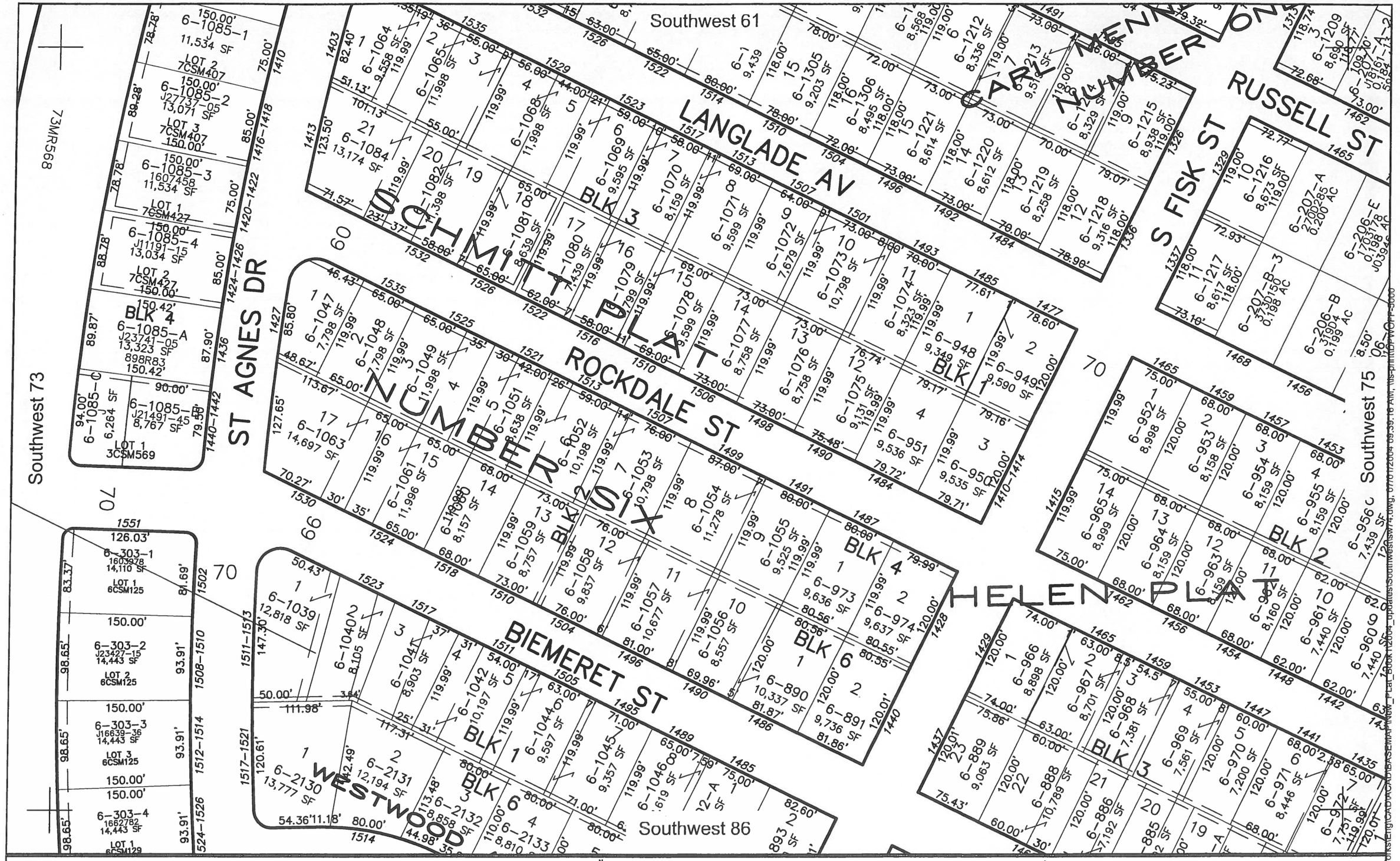

This is a compilation of records and data located in various county offices and is to be used for reference purposes only. The map is controlled by the field measurements between the corners of the Public Land Survey System and the parcels are mapped from available records which may not precisely fit field conditions. Brown County and/or The City of Green Bay are not responsible for any inaccuracies.

Scale 1" = 100'

This map was created by the Brown County Survey Department with funding provided by the City of Green Bay and the Wisconsin Land Information Program.

© 1999 Brown County Survey Department, Green Bay, WI 54305

City of Green Bay

SW 74

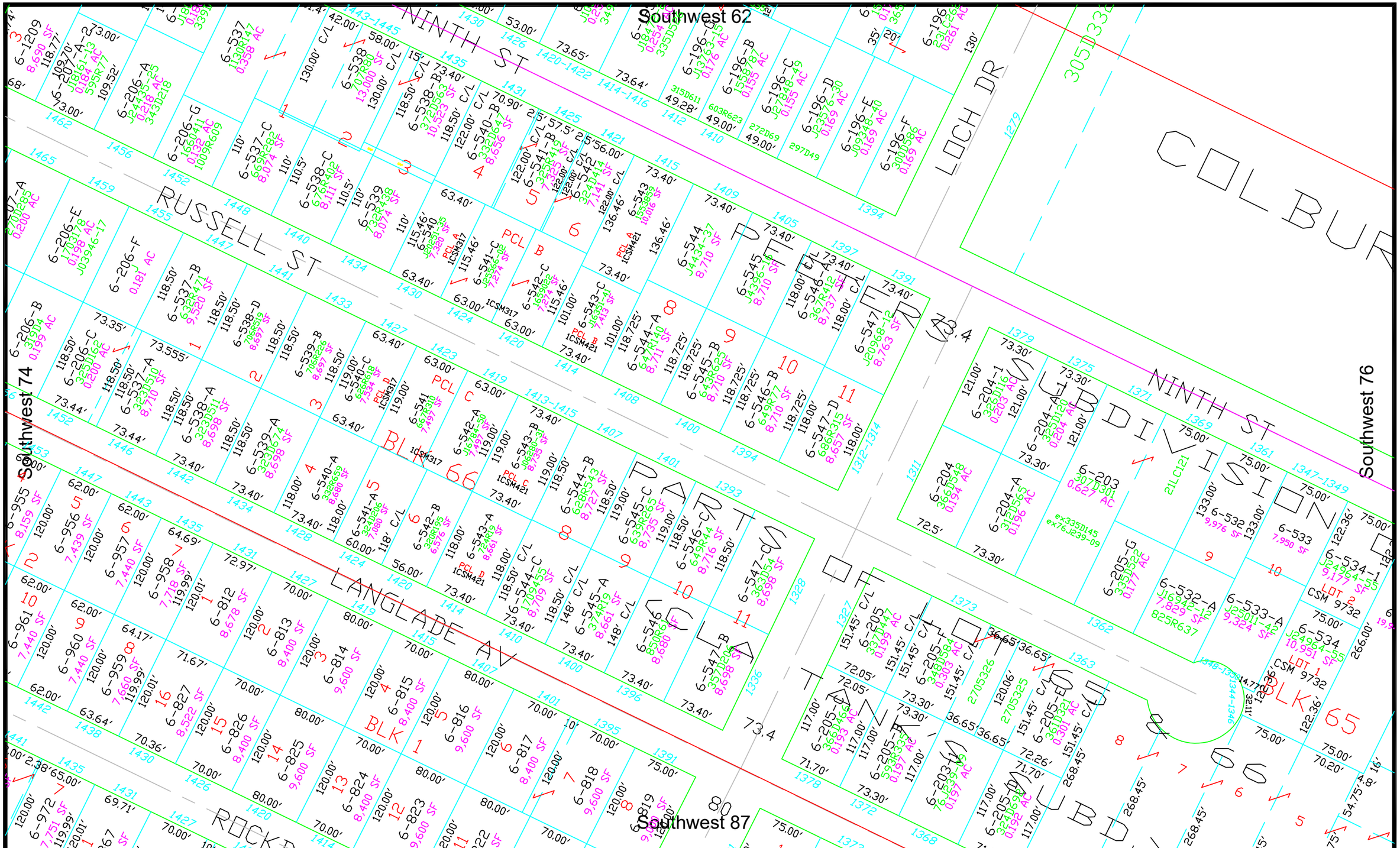

This is a compilation of records and data located in various county offices and is to be used for reference purposes only. The map is controlled by the field measurements between the corners of the Public Land Survey System and the parcels are mapped from available records which may not precisely fit field conditions. Brown County is not responsible for any inaccuracies.

N

Scale 1" = 100'

0 100

© 2024 BROWN COUNTY SURVEY DEPT.

This map was created by the Brown County Survey Department with funding provided by Brown County and the Wisconsin Land Information Program.

Brown County Established 1818

City of Green Bay

Brown County Plot Date: 1/3/2024

RPL Office Drafter: C MILLER

SW

75

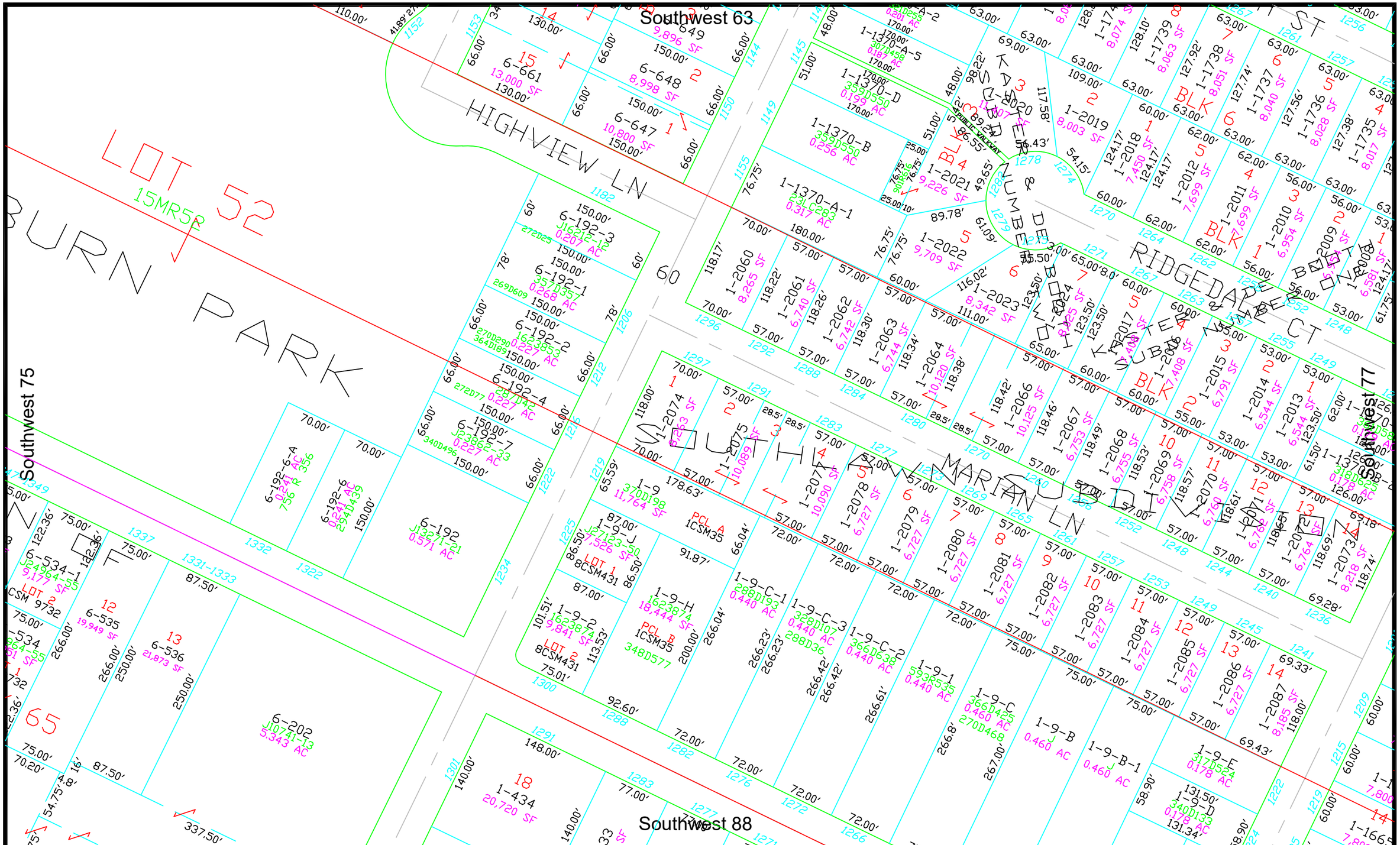

This is a compilation of records and data located in various county offices and is to be used for reference purposes only. The map is controlled by the field measurements between the corners of the Public Land Survey System and the parcels are mapped from available records which may not precisely fit field conditions. Brown County is not responsible for any inaccuracies.

N

Scale 1" = 100'

0 100

© 2024 BROWN COUNTY SURVEY DEPT.

This map was created by the Brown County Survey Department with funding provided by Brown County and the Wisconsin Land Information Program.

Brown County Established 1818

City of Green Bay

Brown County Plot Date: 1/3/2024

RPL Office Drafter: C MILLER

SW

76



This is a compilation of records and data located in various county offices and is to be used for reference purposes only. The map is controlled by the field measurements between the corners of the Public Land Survey System and the parcels are mapped from available records which may not precisely fit field conditions. Brown County and/or The City of Green Bay are not responsible for any inaccuracies.

Scale 1" = 100'

0 100

This map was created by the Brown County Survey Department with funding provided by the City of Green Bay and the Wisconsin Land Information Program.

© 1999 Brown County Survey Department, Green Bay, WI 54305

City of Green Bay

SW 77

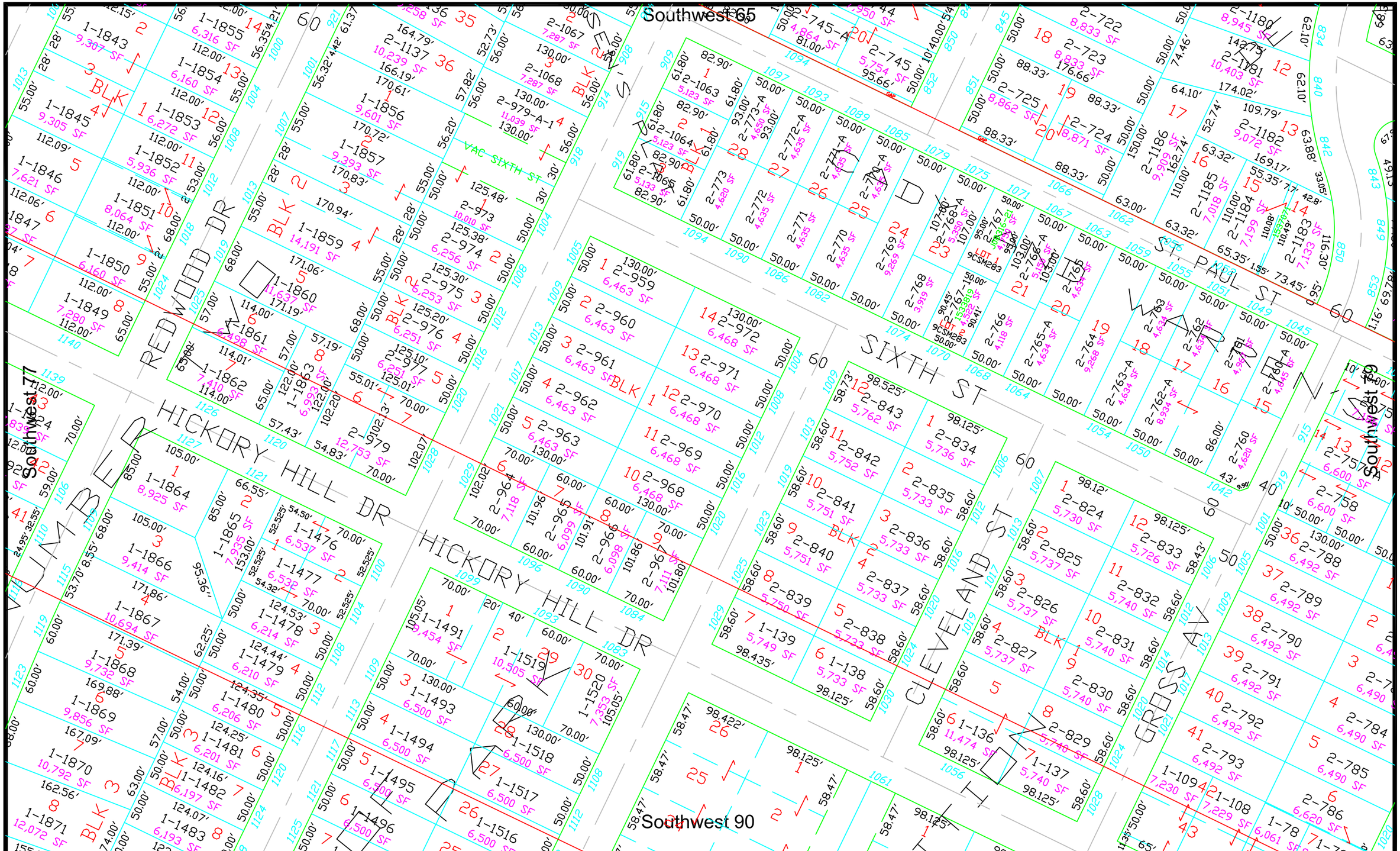

This is a compilation of records and data located in various county offices and is to be used for reference purposes only. The map is controlled by the field measurements between the corners of the Public Land Survey System and the parcels are mapped from available records which may not precisely fit field conditions. Brown County is not responsible for any inaccuracies.

N

Scale 1" = 100'

0 100

© 2022 BROWN COUNTY SURVEY DEPT.

This map was created by the Brown County Survey Department with funding provided by Brown County and the Wisconsin Land Information Program.

Brown County Established 1818

City of Green Bay

Brown County Plot Date: 6/16/2022

RPL Office Drafter: T LESLIE

SW

78



This is a compilation of records and data located in various county offices and is to be used for reference purposes only. The map is controlled by the field measurements between the corners of the Public Land Survey System and the parcels are mapped from available records which may not precisely fit field conditions. Brown County and/or The City of Green Bay are not responsible for any inaccuracies.

Scale 1" = 100'

This map was created by the Brown County Survey Department with funding provided by the City of Green Bay and the Wisconsin Land Information Program.

© 1999 Brown County Survey Department, Green Bay, WI 54305

City of Green Bay

SW 79

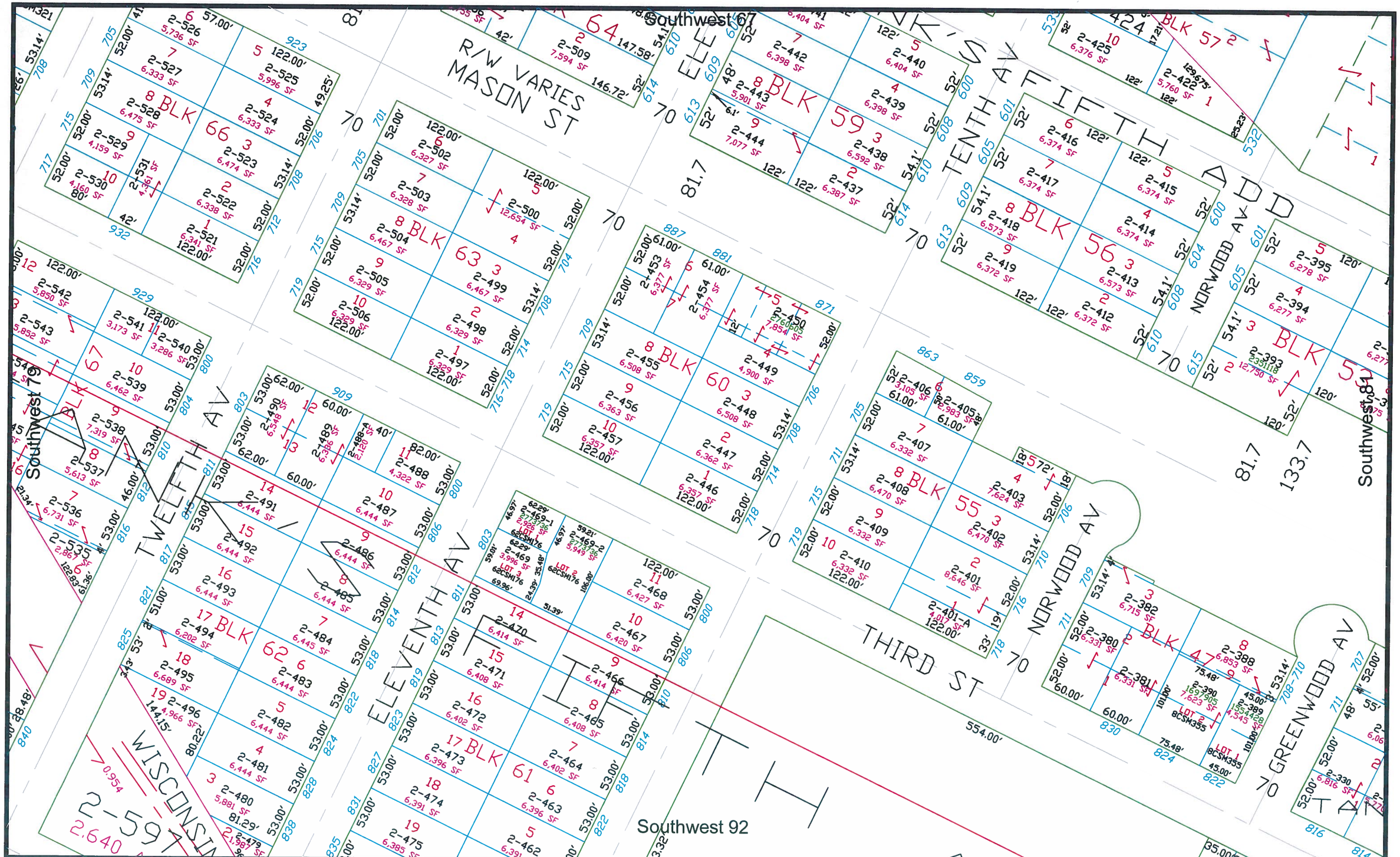

This is a compilation of records and data located in various county offices and is to be used for reference purposes only. The map is controlled by the field measurements between the corners of the Public Land Survey System and the parcels are mapped from available records which may not precisely fit field conditions. Brown County is not responsible for any inaccuracies.

N

Scale 1" = 100'

0 100

© 2016 BROWN COUNTY SURVEY DEPT.

This map was created by the Brown County Survey Department with funding provided by Brown County and the Wisconsin Land Information Program.

City of Green Bay

Brown County Plot Date: 2/3/2017
RPL Office Drafter: R DUCKART

SW
80

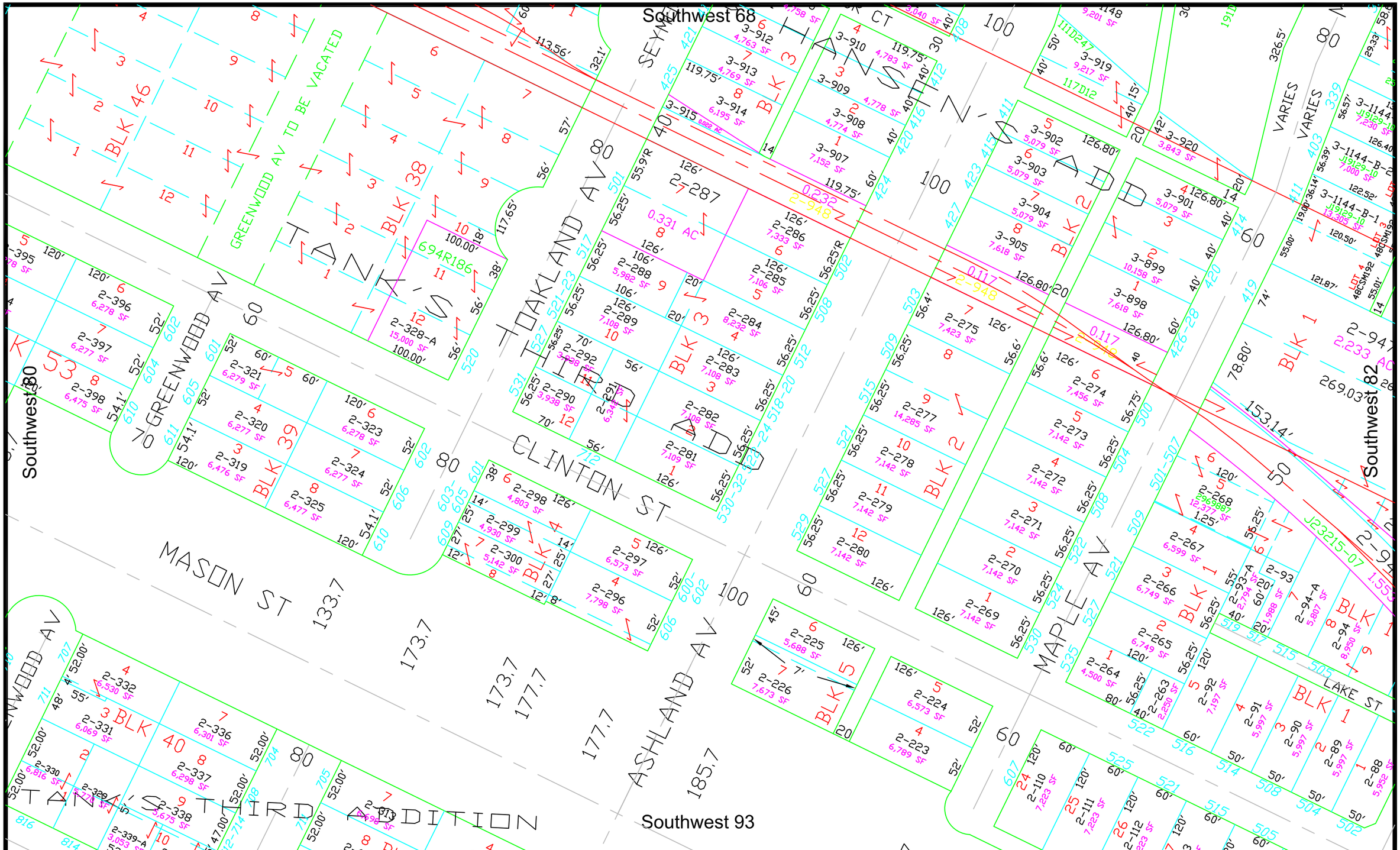

This is a compilation of records and data located in various county offices and is to be used for reference purposes only. The map is controlled by the field measurements between the corners of the Public Land Survey System and the parcels are mapped from available records which may not precisely fit field conditions. Brown County is not responsible for any inaccuracies.

N

Scale 1" = 100'

0 100

© 2022 BROWN COUNTY SURVEY DEPT.

This map was created by the Brown County Survey Department with funding provided by Brown County and the Wisconsin Land Information Program.

Brown County Established 1818

City of Green Bay

Brown County Plot Date: 6/10/2022

RPL Office Drafter: T LESLIE

SW 81

Southwest 69

Southwest 81

Southwest 83

Southwest 94

CHESTNUT AV

ARNDT ST

BROADWAY

BRIDGE ST

PEARL ST

LAKE SUPERIOR

WISCONSIN CENTRAL LTD

LAKE ST

VARIES

BLK 8

BLK 7

BLK 6

BLK 5

BLK 4

BLK 12

BLK 13

BLK 14

BLK 3

BLK 1

3-585 14,412 SF

3-583 7,643 SF

3-582 7,643 SF

3-581 8,517 SF

3-580 29,034 SF

3-579 14,872 SF

3-578 7,438 SF

3-575 22,314 SF

3-574 5,726 SF

3-572 4,896 SF

3-594 5,167 SF

3-595 5,676 SF

3-596 5,674 SF

3-588 6,387 SF

3-589 5,160 SF

3-590 5,489 SF

3-587 5,676 SF

3-562 5,664 SF

3-559 28,309 SF

3-563 16,999 SF

3-563-1 5,080 SF

3-568 24,756 SF

3-569 95,620 SF

3-568-1 16,209 SF

3-642 5,591 SF

3-643 4,487 SF

3-644 4,488 SF

3-645 4,489 SF

3-640 8,021 SF

3-640-A 11,354 SF

3-552 41,619 SF

3-556 72,668 SF LOT 2 CSM 9745

3-551 94,144 SF LOT 1 CSM 9745

3-554-A 78,126 SF OUTLOT 1 CSM 9745

2-947 2,233 AC

2-948 1,553 AC

2-949 0.465 AC

2-946 15,761 SF

2-947-1 7,663 SF

2-87 0.5 AC

2-87-1 12,926 SF

2-86 13,498 SF

2-88 5,952 SF

2-89 5,997 SF

2-94 8,950 SF

2-95 2,964 SF

3-1144-B 7,230 SF

3-1144-B-1 13,305 SF

3-1144-B-2 7,000 SF

LOT 1 48CSM192

LOT 2 48CSM192

LOT 3 48CSM192

LOT 4 48CSM192

J19129-10

J19405-15

J23215-01

J23215-07

J22431-51

J15165-A3

75J174-1

75J161-40

95J234

353D435 71MR198

7MR607

2485949

2517423

2145539

232.6AC

271D532

268D54

696D257

229D88

95D234

276D363

361D96

173D180

251D449

This is a compilation of records and data located in various county offices and is to be used for reference purposes only. The map is controlled by the field measurements between the corners of the Public Land Survey System and the parcels are mapped from available records which may not precisely fit field conditions. Brown County is not responsible for any inaccuracies.

Scale 1" = 100'

0 100

© 2024 BROWN COUNTY SURVEY DEPT.

This map was created by the Brown County Survey Department with funding provided by Brown County and the Wisconsin Land Information Program.

City of Green Bay

Brown County Plot Date: 4/23/2024

RPL Office Drafter: C MILLER

SW 82

Southwest 70

Southwest 82

Southeast 12

Southeast 16

FOX RIVER

COMBINED PIERHEAD & BULKHEAD LINE

PIERHEAD & BULKHEAD LINE

E WALNUT ST

DOTY ST

S WASHINGTON ST

S ADAMS ST

STUART ST

PUBLIC WALKWAY

VAC DOTY ST

VAC STUART ST

BLK 1

BLK 2

BLK 3

BLK 10

WASHINGTON SQUARE A CONDOMINIUM UNITS 1-4

This is a compilation of records and data located in various county offices and is to be used for reference purposes only. The map is controlled by the field measurements between the corners of the Public Land Survey System and the parcels are mapped from available records which may not precisely fit field conditions. Brown County and/or The City of Green Bay are not responsible for any inaccuracies.

OFFICE OF CITY SURVEYOR LES VAN HORN GREEN BAY WI

Scale 1" = 100'

0 100

This map was created by the Brown County Survey Department with funding provided by the City of Green Bay and the Wisconsin Land Information Program.

© 1999 Brown County Survey Department, Green Bay, WI 54305

City of Green Bay

SW 83

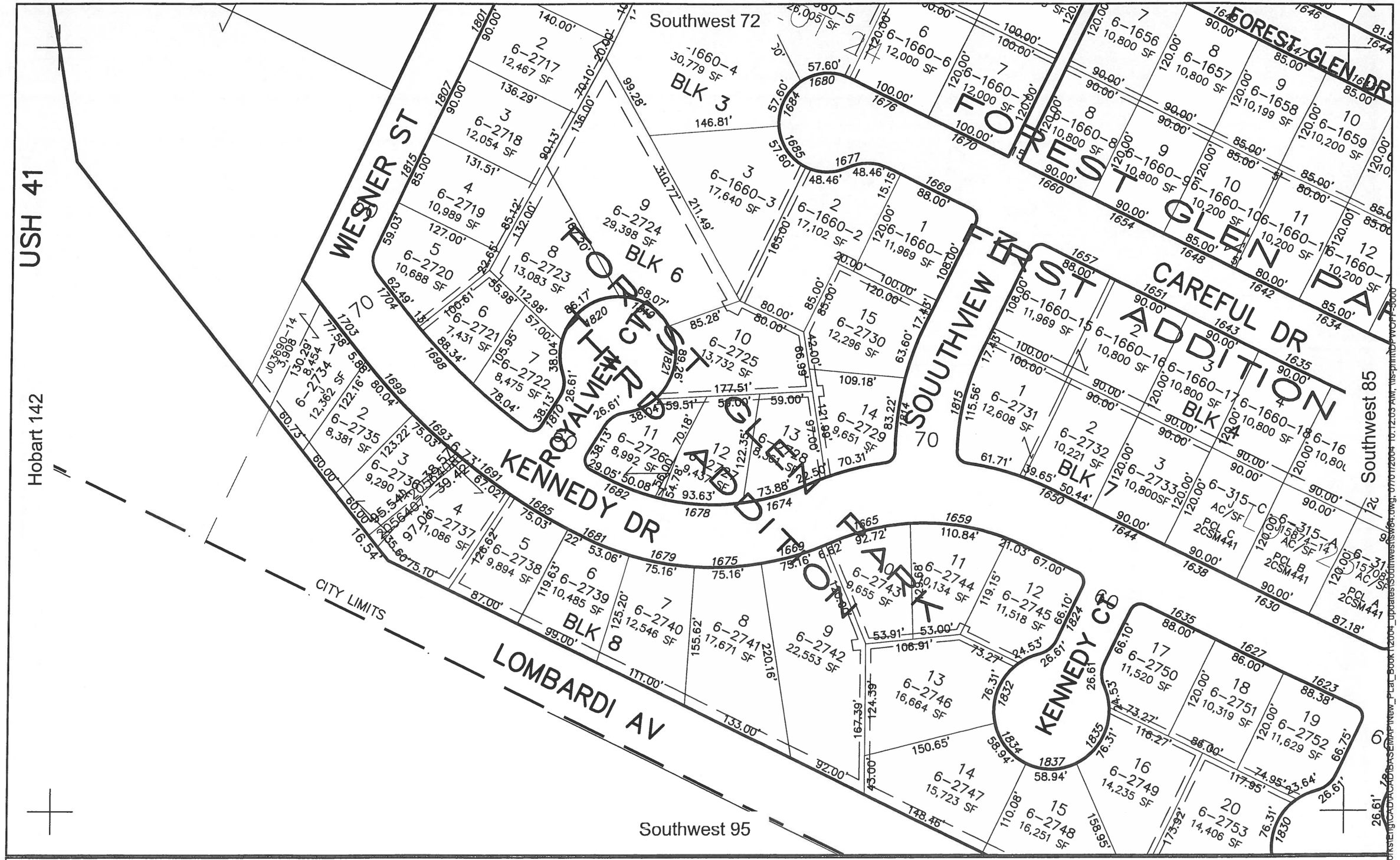
USH 41
Hobart 142
Southwest 72
Southwest 85
Southwest 95
WIESNER ST
KENNEDY DR
LOMBARDI AV
CITY LIMITS
TOP STRETCH
FOREST GLEN DR
CAREFUL DR
SOUTHVIEW RD
KENNEDY CT
BLK 3
BLK 6
BLK 8
BLK 4
BLK 7
1660-4
30,779 SF
1660-5
26,005 SF
6-1660-6
12,000 SF
6-1660-7
12,000 SF
6-2717
12,467 SF
6-2718
12,054 SF
6-2719
10,989 SF
6-2720
10,688 SF
6-2721
7,431 SF
6-2722
8,475 SF
6-2723
13,083 SF
6-2724
29,398 SF
6-1660-3
17,640 SF
6-1660-2
17,102 SF
6-1660-1
11,969 SF
6-2725
13,732 SF
6-2730
12,296 SF
6-2729
9,651 SF
6-2726
8,992 SF
6-2727
8,361 SF
6-2728
9,437 SF
6-2734
12,362 SF
6-2735
8,381 SF
6-2736
9,290 SF
6-2737
11,086 SF
6-2738
9,894 SF
6-2739
10,485 SF
6-2740
12,546 SF
6-2741
17,671 SF
6-2742
22,553 SF
6-2743
9,655 SF
6-2744
30,134 SF
6-2745
11,518 SF
6-2746
16,664 SF
6-2747
15,723 SF
6-2748
16,251 SF
6-2749
14,235 SF
6-2750
11,520 SF
6-2751
10,319 SF
6-2752
11,629 SF
6-2753
14,406 SF
6-1656
10,800 SF
6-1657
10,800 SF
6-1658
10,199 SF
6-1659
10,200 SF
6-1660-8
10,800 SF
6-1660-9
10,800 SF
6-1660-10
10,200 SF
6-1660-11
10,200 SF
6-1660-12
10,200 SF
6-1660-15
11,969 SF
6-1660-16
10,800 SF
6-1660-17
10,800 SF
6-1660-18
10,800 SF
6-2731
12,608 SF
6-2732
10,221 SF
6-2733
10,800SF
6-315-C
AC/SF
PCL C
2CSM441
6-315-A
AC/SF
PCL B
2CSM441
PCL A
2CSM441
J03690-14
3,908
J03690-13
8,454 SF
J03690-15
5,158 SF
J03690-16
7,208 SF
J03690-17
5,158 SF
J03690-18
5,158 SF
J03690-19
5,158 SF
J03690-20
5,158 SF
J03690-21
5,158 SF
J03690-22
5,158 SF
J03690-23
5,158 SF
J03690-24
5,158 SF
J03690-25
5,158 SF
J03690-26
5,158 SF
J03690-27
5,158 SF
J03690-28
5,158 SF
J03690-29
5,158 SF

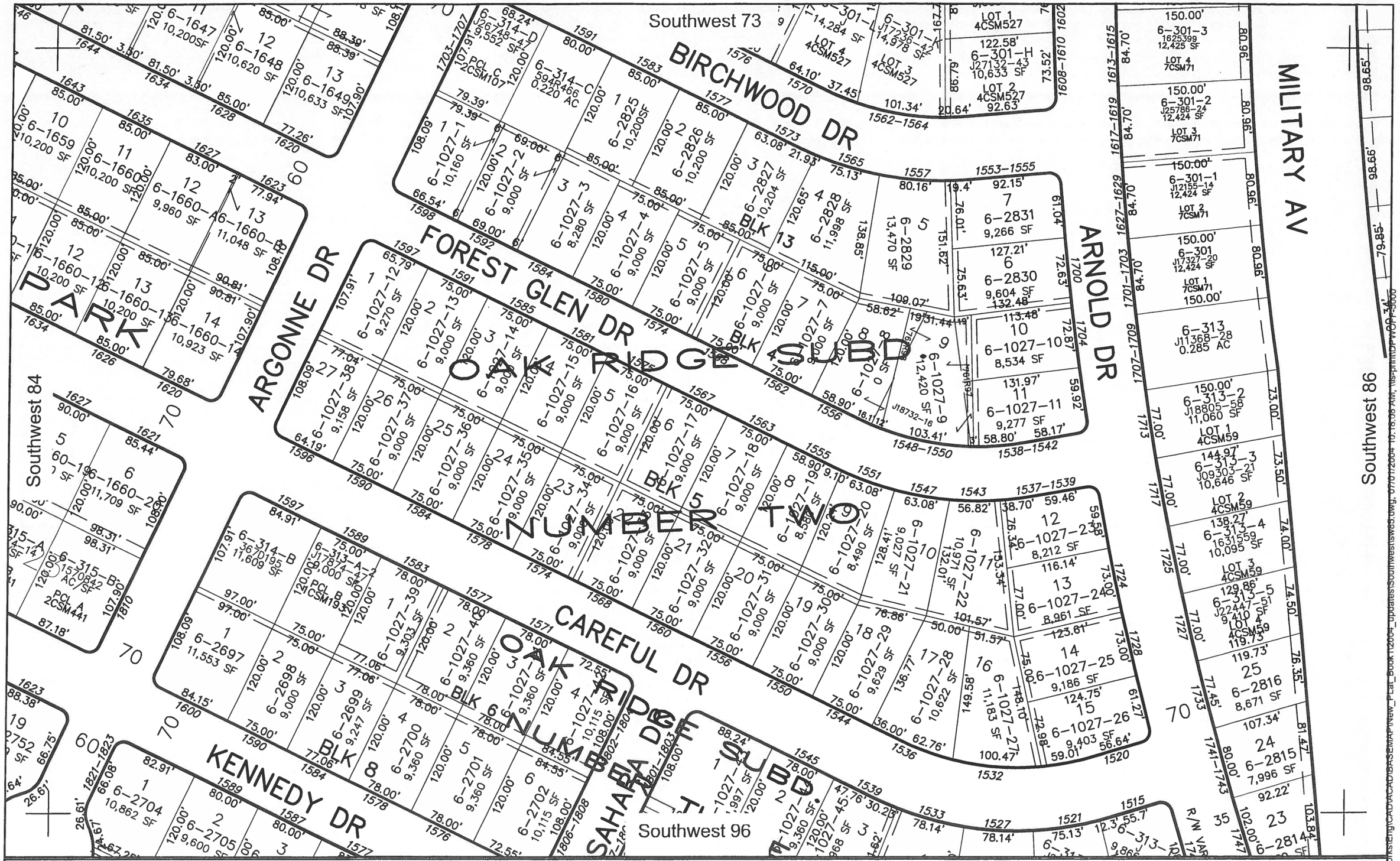

This is a compilation of records and data located in various county offices and is to be used for reference purposes only. The map is controlled by the field measurements between the corners of the Public Land Survey System and the parcels are mapped from available records which may not precisely fit field conditions. Brown County and/or The City of Green Bay are not responsible for any inaccuracies.

Scale 1" = 100'

This map was created by the Brown County Survey Department with funding provided by the City of Green Bay and the Wisconsin Land Information Program.

© 1999 Brown County Survey Department, Green Bay, WI 54305

City of Green Bay

SW 85

Southwest 85

Southwest 87

Southwest 97

ST. ANDREW

SUMNER

NEBRASKA

SUBDIVISION

ADDITION

S FISK ST

NUMBER ONE

SERVAIS ST

NUMBER TWO

LIBERTY ST

70

60

CT

150.00' 6-303-4 1662782 14,443 SF LOT 1 6CSM129 — 98.65' — 93.91' — 1524-1526

150.00' 6-303-5 1657013 14,446 SF LOT 2 6CSM129 — 98.66' — 93.93' — 1609-1608 — 1610-1612

150.00' 6-304-5 J 11,691 SF LOT 4 6CSM37 — 79.85' — 76.02'

150.00' 6-304-4 J 13,228 SF LOT 3 6CSM37 — 90.34' — 86.01' — 1614-1616

150.00' 6-304-3 1672315 12,798 SF LOT 2 6CSM37 — 87.40' — 83.21' — 1620-1622

150.00' 6-304-2 J27557-21 11,692 SF LOT 1 6CSM37 — 79.85' — 76.02' — 1624-1626

150.00' 6-303-6 J27910-42 12,773 SF LOT 1 6CSM133 — 87.23' — 83.05' — 1700-1702

150.00' 6-303-7 1688609 12,776 SF LOT 2 6CSM133 — 87.25' — 83.06' — 1704-1706

150.00' 6-303-8 J 12,776 SF LOT 1 6CSM137 — 87.25' — 83.06' — 1710-1712

150.00' 6-303-9 J23804-42 12,772 SF LOT 2 6CSM137 — 87.23' — 83.05' — 1716-1718

150.00' 6-303-10 J11077-22 11,976 SF LOT 3 6CSM137 — 80.00' — 1720-1722

6-2130 13,777 SF — 6-2131 12,194 SF — 6-2132 8,858 SF — 6-2133 8,810 SF — 6-2134 8,812 SF — 6-2135 8,812 SF — 6-303-I J17464-20 12,046 SF PCL A 1CSM273 — 6-892-A 8,619 SF — 6-893 8,619 SF — 6-894 9,000 SF — 6-895 9,000 SF — 6-896 8,400 SF — 6-897 7,800 SF — 6-898-A 7,200 SF — 6-898 8,400 SF — 6-900 7,800 SF — 6-901 8,400 SF — 6-902 9,000 SF — 6-888 10,789 SF — 6-886 7,192 SF — 6-885 7,192 SF — 6-884-A 10,788 SF — 6-883 10,788 SF — 6-882 8,120 SF — 6-971 8,446 SF — 6-972 7,751 SF — 7,200 SF

1500 — 1502 — 1504 — 1505 — 1506 — 1508 — 1509 — 1510 — 1511 — 1512 — 1514 — 1460 — 1456 — 1452 — 1444 — 1438 — 1432 — 1426

6-2136 1 9,504 SF — 6-2137 10,530 SF — 6-2138 10,576 SF — 6-2139 4 10,581 SF — 6-303-K J21066-29 12,429 SF PCL C 1CSM413 637R242 — 6-303-J 17508-19 20,370 SF PCL B 1CSM299 — 6-2938 12,261 SF — 6-2939 13,322 SF — 6-2940 11,791 SF — 6-2941 9,711 SF — 6-2942 9,853 SF — 6-2943 9,593 SF — 6-2944 12,267 SF — 6-2945 20,146 SF

1497 — 1491 — 1503 — 1501 — 1613-1615 — 1619-1621 — 1623-1625 — 1651-1653 — 1701-1703 — 1480-1482 — 1488-1490 — 1602 — 1610-1612

6-1582 13 8,731 SF — 6-1581 12 8,800 SF — 6-1580 11 8,580 SF — 6-1579 10 11,000 SF — 6-1578 9 9,680 SF — 6-1577 8 9,460 SF — 6-1576 7 8,800 SF — 6-1575 6 8,360 SF

1461 — 1457 — 1453 — 1447 — 1441 — 1435 — 1431 — 1425 — 1462 — 1456 — 1450 — 1442 — 1436 — 1428 — 1422 — 1416

6-1569 13 8,564 SF — 6-1568 12 8,764 SF — 6-1567 11 10,960 SF — 6-1566 10 9,429 SF — 6-1565 9 8,774 SF — 6-1564 8 8,558 SF — 6-1563 7 8,780 SF — 6-1562 6 9,442 SF — 6-1561 5 8,347 SF

1603 — 1463 — 1457 — 1447 — 1443 — 1435 — 1429 — 1423 — 1417 — 1468 — 1462 — 1456 — 1452 — 1444 — 1438 — 1432 — 1426

6-1328 14 8,970 SF — 6-1327 13 8,395 SF — 6-1326 12 8,625 SF — 6-1325 11 8,395 SF — 6-1324 10 9,200 SF — 6-1323 9 8,050 SF — 6-1322 8 8,395 SF — 6-1321 7 8,625 SF — 6-1320 6 8,395 SF — 6-1319 5 8,625 SF — 6-1318 4 8,050 SF

1471 — 1481 — 1463 — 1459 — 1451 — 1447 — 1441 — 1488 — 1422 — 1416 — 1410

6-311 J 190,997 SF PCL A 1CSM377

6-1335 5 5,222 SF — 6-1334 6 7,901 SF — 6-1333 5 8,736 SF — 6-1332 4 8,738 SF — 6-1331 3 8,740 SF — 6-1330 2 8,741 SF — 6-1329 1 9,098 SF — 6-1539 18 15,357 SF — 6-1338 3 9,888 SF — 6-154 23

6-1339 2 9,504 SF — 6-1340 1 9,000 SF — 6-1341 10,530 SF — 6-1342 10,576 SF — 6-1343 10,581 SF — 6-1344 12,429 SF — 6-1345 20,370 SF — 6-1346 20,146 SF — 6-1347 15,357 SF — 6-1348 9,888 SF — 6-1349 9,504 SF — 6-1350 9,000 SF — 6-1351 10,530 SF — 6-1352 10,576 SF — 6-1353 10,581 SF — 6-1354 12,429 SF — 6-1355 20,370 SF — 6-1356 20,146 SF — 6-1357 15,357 SF — 6-1358 9,888 SF

This is a compilation of records and data located in various county offices and is to be used for reference purposes only. The map is controlled by the field measurements between the corners of the Public Land Survey System and the parcels are mapped from available records which may not precisely fit field conditions. Brown County is not responsible for any inaccuracies.

Scale 1" = 100'

0 100

N

© 2006 BROWN COUNTY SURVEY DEPT.

This map was created by the Brown County Survey Department with funding provided by Brown County and the Wisconsin Land Information Program.

City of Green Bay

Brown County Plot Date: 11/7/06

RPL Office Drafter: D PHELPS

SW 86

Southwest 75

ROCKDALE ST

BIEMERET ST

SERVAIS ST

S LOCUST ST

LANGLADE AV

BRIQUELET ST

RIDGE

Southwest 86

Southwest 88

Southwest 98

This is a compilation of records and data located in various county offices and is to be used for reference purposes only. The map is controlled by the field measurements between the corners of the Public Land Survey System and the parcels are mapped from available records which may not precisely fit field conditions. Brown County is not responsible for any inaccuracies.

Scale 1" = 100'

0 100

N

© 2019 BROWN COUNTY SURVEY DEPT.

This map was created by the Brown County Survey Department with funding provided by Brown County and the Wisconsin Land Information Program.

Brown County Established 1818

City of Green Bay

Brown County Plot Date: 8/16/2019

RPL Office Drafter: T LESLIE

SW

87

Southwest 76

Southwest 87

Southwest 89

Southwest 99

NINTH ST

ROSCOE ST

SPENCE ST

LANGLADE AV

ROCKDALE

S RIDGE RD

BLK 60

1-434 20,720 SF

1-435 20,720 SF

1-436 14,800 SF

1-436-A 11,396 SF

1-433 11,912 SF

1-432 9,708 SF

1-432-B 9,182 SF

1-431 11,550 SF

1-430 6,750 SF

1-429 6,923 SF

1-433-A 23,272 SF

1-432-C 9,202 SF

1-431-A 8,594 SF

1-431-B 9,702 SF

1-437-B 8,382 SF

1-437-A 7,520 SF

1-433-1 8,275 SF

1-432-A 9,710 SF

1-431-1 6,718 SF

1-430-B 9,009 SF

1-429-C-1 8,925 SF

1-428-A 6,398 SF

1-428-A-1 6,398 SF

1-428-C 6,426 SF

1-427-B 6,398 SF

1-426-C 9,611 SF

1-425-A 7,877 SF

1-428-B 6,426 SF

1-427-A 6,398 SF

1-426 9,611 SF

1-425-3 8,017 SF

1-429-C 6,453 SF

1-429-D 6,476 SF

1-428-B 9,620 SF

1-427 11,142 SF

1-426-B 9,620 SF

1-425 7,789 SF

1-429-B-1 5,980 SF

1-428-D 8,273 SF

1-426-A 9,620 SF

1-425-2 8,188 SF

1-427-1 9,535 SF

1-428-1 9,535 SF

1-429-A 7,020 SF

1-423-A 9,810 SF

1-423-2 6,325 SF

1-422 6,712 SF

1-421-A 6,500 SF

1-423 6,422 SF

1-421-B 6,412 SF

1-421-A-1 6,560 SF

1-420 13,169 SF

1-419-2 9,262 SF

1-423-1 6,155 SF

1-421-B-1 6,412 SF

1-421-A-2 9,320 SF

1-420-B 10,263 SF

1-423-A-1 10,111 SF

1-422-A 6,604 SF

1-421 6,604 SF

1-419-A-1 6,604 SF

1-420-A-1 6,572 SF

1-1663 7,800 SF

1-1664 7,800 SF

1-1665 7,800 SF

1-1662 7,000 SF

1-1661 6,000 SF

1-1660 6,000 SF

1-1388-A 1650183 0.306 AC

1-1387-A 1650581 0.164 AC

1-1388-A-1 1650581 0.164 AC

1-1388-A-2 1650371 0.165 AC

1-1388-B 0.144 AC

1-1388-C 0.144 AC

1-1388-D 0.212 AC

1-1388-E 0.144 AC

1-1388-F 9,100 SF

1-2512 9,879 SF

1-2513 7,582 SF

1-2514 7,974 SF

1-2515 18,048 SF

1-1966 7,896 SF

1-1965 6,000 SF

1-1964 6,000 SF

1-1963 6,000 SF

1-1962 6,000 SF

1-1961 6,000 SF

1-1960 6,000 SF

1-1967 7,190 SF

1-1968 7,200 SF

1-1969 7,200 SF

1-1970 7,200 SF

1-1971 7,200 SF

1-1979 7,585 SF

2007-DD 6,000 SF

1-9-A 358D377 0.248 AC

1-9 333D118 0.102 AC

1-9-B 333D117 0.178 AC

1-9-C 330D5 0.102 AC

1-9-D 340D133 0.178 AC

1-1525-A 0.384 AC

1-1305-A 0.290 AC

1-1305 0.259 AC

1-1305-B 0.384 AC

1-1305-C 0.384 AC

1-1305-D 0.384 AC

1-1305-E 0.384 AC

1-1305-F 0.384 AC

1-1305-G 0.384 AC

1-1305-H 0.384 AC

1-1305-I 0.384 AC

1-1305-J 0.384 AC

1-1305-K 0.384 AC

1-1305-L 0.384 AC

1-1305-M 0.384 AC

1-1305-N 0.384 AC

1-1305-O 0.384 AC

1-1305-P 0.384 AC

1-1305-Q 0.384 AC

1-1305-R 0.384 AC

1-1305-S 0.384 AC

1-1305-T 0.384 AC

1-1305-U 0.384 AC

1-1305-V 0.384 AC

1-1305-W 0.384 AC

1-1305-X 0.384 AC

1-1305-Y 0.384 AC

1-1305-Z 0.384 AC

1-1305-AA 0.384 AC

1-1305-BB 0.384 AC

1-1305-CC 0.384 AC

1-1305-DD 0.384 AC

1-1305-EE 0.384 AC

1-1305-FF 0.384 AC

1-1305-GG 0.384 AC

1-1305-HH 0.384 AC

1-1305-II 0.384 AC

1-1305-JJ 0.384 AC

1-1305-KK 0.384 AC

1-1305-LL 0.384 AC

1-1305-MM 0.384 AC

1-1305-NN 0.384 AC

1-1305-OO 0.384 AC

1-1305-PP 0.384 AC

1-1305-QQ 0.384 AC

1-1305-RR 0.384 AC

1-1305-SS 0.384 AC

1-1305-TT 0.384 AC

1-1305-UU 0.384 AC

1-1305-VV 0.384 AC

1-1305-WW 0.384 AC

1-1305-XX 0.384 AC

1-1305-YY 0.384 AC

1-1305-ZZ 0.384 AC

1-1305-AAA 0.384 AC

1-1305-BBB 0.384 AC

1-1305-CCC 0.384 AC

1-1305-DDD 0.384 AC

1-1305-EEE 0.384 AC

1-1305-FFF 0.384 AC

1-1305-GGG 0.384 AC

1-1305-HHH 0.384 AC

1-1305-III 0.384 AC

1-1305-JJJ 0.384 AC

1-1305-KKK 0.384 AC

1-1305-LLL 0.384 AC

1-1305-MMM 0.384 AC

1-1305-NNN 0.384 AC

1-1305-OOO 0.384 AC

1-1305-PPP 0.384 AC

1-1305-QQQ 0.384 AC

1-1305-RRR 0.384 AC

1-1305-SSS 0.384 AC

1-1305-TTT 0.384 AC

1-1305-UUU 0.384 AC

1-1305-VVV 0.384 AC

1-1305-WWW 0.384 AC

1-1305-XXX 0.384 AC

1-1305-YYY 0.384 AC

1-1305-ZZZ 0.384 AC

1-1305-AAAA 0.384 AC

1-1305-BBBB 0.384 AC

1-1305-CCCC 0.384 AC

1-1305-DDDD 0.384 AC

1-1305-EEEE 0.384 AC

1-1305-FFFF 0.384 AC

1-1305-GGGG 0.384 AC

1-1305-HHHH 0.384 AC

1-1305-IIII 0.384 AC

1-1305-JJJJ 0.384 AC

1-1305-KKKK 0.384 AC

1-1305-LLLL 0.384 AC

1-1305-MMMM 0.384 AC

1-1305-NNNN 0.384 AC

1-1305-OOOO 0.384 AC

1-1305-PPPP 0.384 AC

1-1305-QQQQ 0.384 AC

1-1305-RRRR 0.384 AC

1-1305-SSSS 0.384 AC

1-1305-TTTT 0.384 AC

1-1305-UUUU 0.384 AC

1-1305-VVVV 0.384 AC

1-1305-WWWW 0.384 AC

1-1305-XXXX 0.384 AC

1-1305-YYYY 0.384 AC

1-1305-ZZZZ 0.384 AC

This is a compilation of records and data located in various county offices and is to be used for reference purposes only. The map is controlled by the field measurements between the corners of the Public Land Survey System and the parcels are mapped from available records which may not precisely fit field conditions. Brown County is not responsible for any inaccuracies.

Scale 1" = 100'

0 100

N

© 2019 BROWN COUNTY SURVEY DEPT.

This map was created by the Brown County Survey Department with funding provided by Brown County and the Wisconsin Land Information Program.

Brown County Established 1818

City of Green Bay

Brown County Plot Date: 8/16/2019

RPL Office Drafter: T LESLIE

SW

88

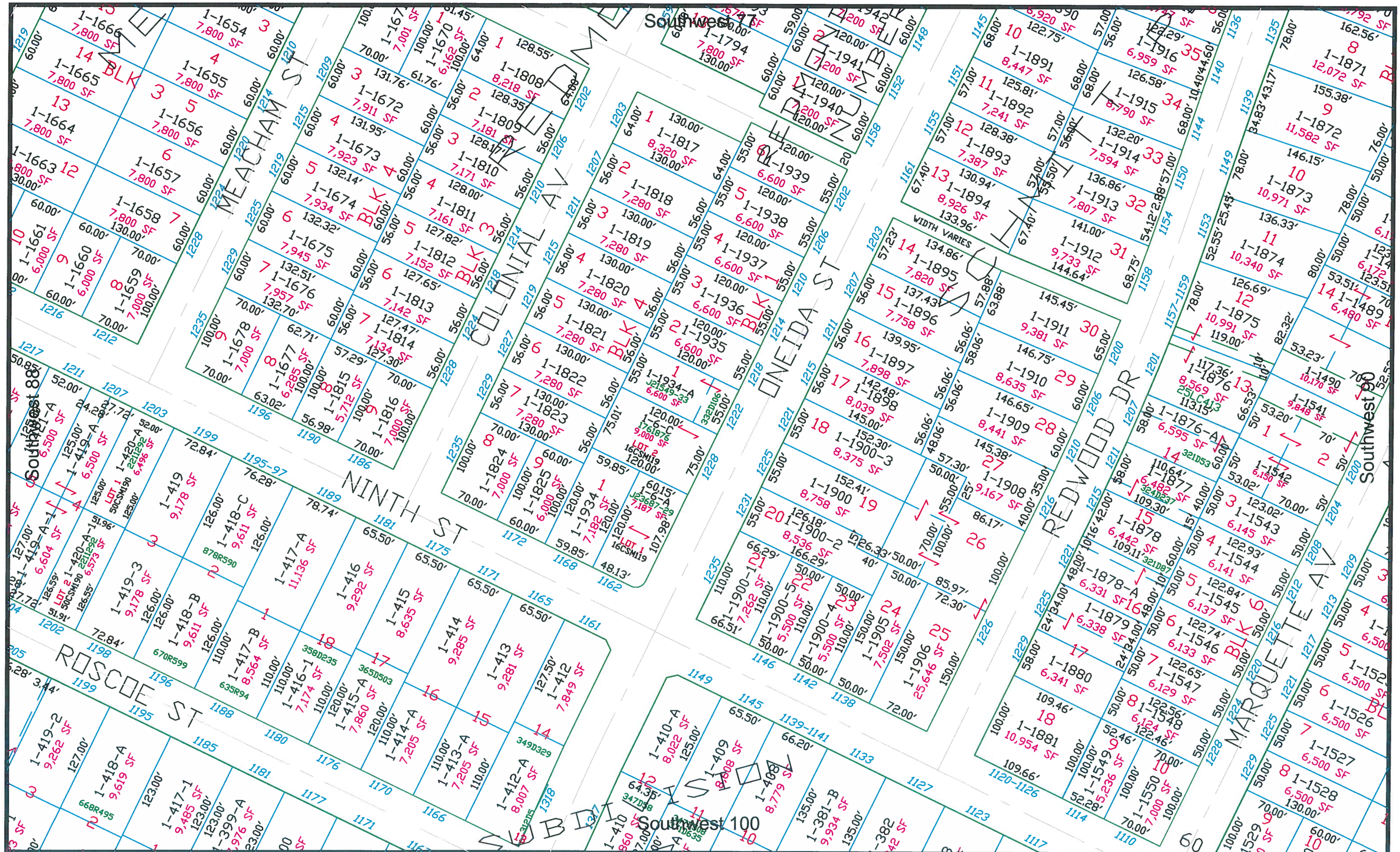

This is a compilation of records and data located in various county offices and is to be used for reference purposes only. The map is controlled by the field measurements between the corners of the Public Land Survey System and the parcels are mapped from available records which may not precisely fit field conditions. Brown County is not responsible for any inaccuracies.

N

Scale 1" = 100'

0 100

© 2005 BROWN COUNTY SURVEY DEPT.

This map was created by the Brown County Survey Department with funding provided by Brown County and the Wisconsin Land Information Program.

City of Green Bay

Brown County Plot Date: 10/12/05

RPL Office Drafter: T LESLIE

SW

89

Southwest 78

Southwest 89

Southwest 91

Southwest 101

MARQUETTE AV

NICOLET AV

EIGHTH ST

CLEVELAND ST

GROSS AV

WIRTZ AV

VAC IN 22MR595

BLK 3

BLK 4

BLK 5

BLK 6

BLK A

BLK B

This is a compilation of records and data located in various county offices and is to be used for reference purposes only. The map is controlled by the field measurements between the corners of the Public Land Survey System and the parcels are mapped from available records which may not precisely fit field conditions. Brown County is not responsible for any inaccuracies.

Scale 1" = 100'

0 100

© 2024 BROWN COUNTY SURVEY DEPT.

This map was created by the Brown County Survey Department with funding provided by Brown County and the Wisconsin Land Information Program.

City of Green Bay

Brown County Plot Date: 5/30/2025

RPL Office Drafter: T LESLIE

SW

90

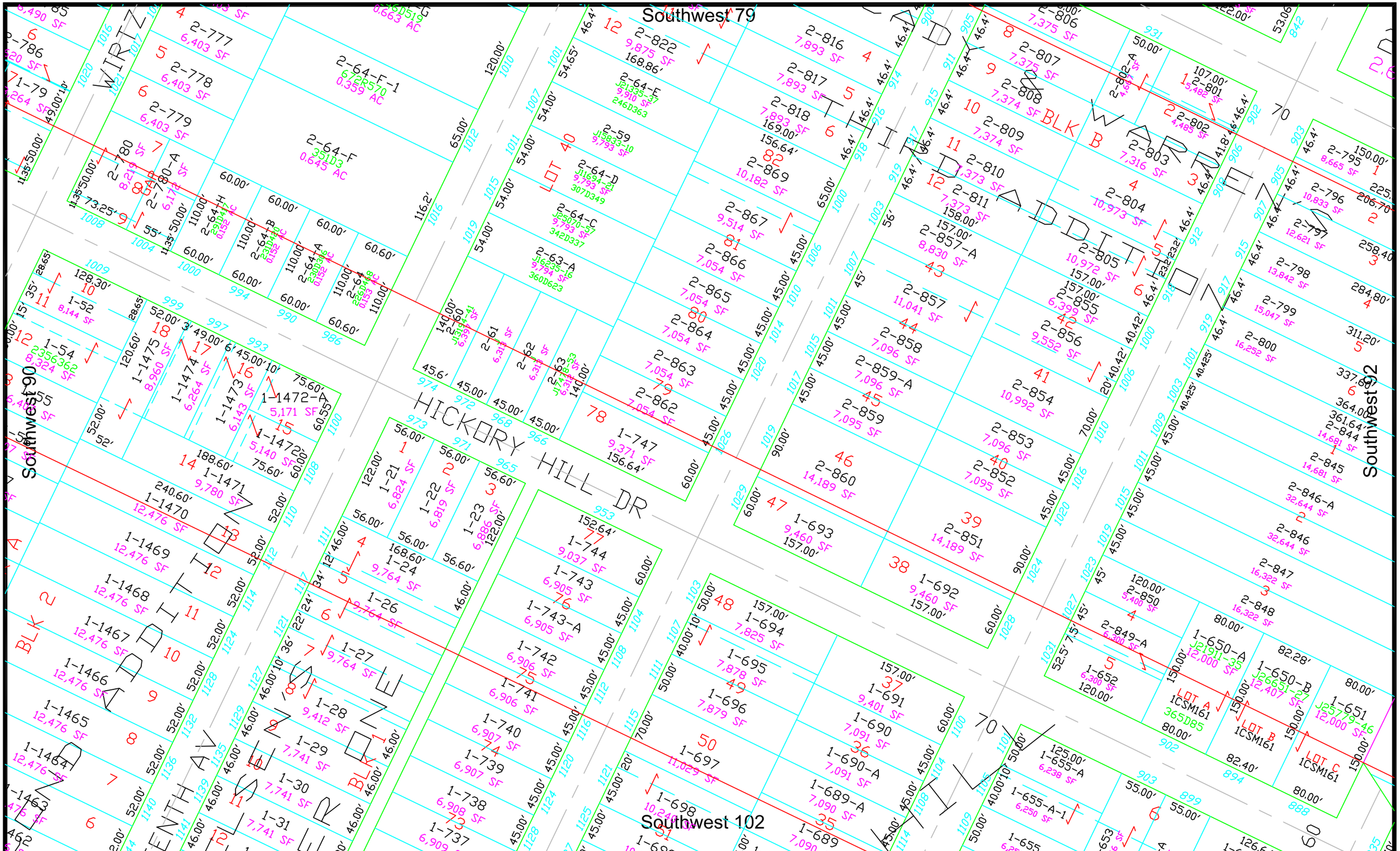

This is a compilation of records and data located in various county offices and is to be used for reference purposes only. The map is controlled by the field measurements between the corners of the Public Land Survey System and the parcels are mapped from available records which may not precisely fit field conditions. Brown County is not responsible for any inaccuracies.

N

Scale 1" = 100'

0 100

© 2024 BROWN COUNTY SURVEY DEPT.

This map was created by the Brown County Survey Department with funding provided by Brown County and the Wisconsin Land Information Program.

Brown County Established 1818

City of Green Bay

Brown County Plot Date: 5/30/2025
RPL Office Drafter: T LESLIE

SW
91

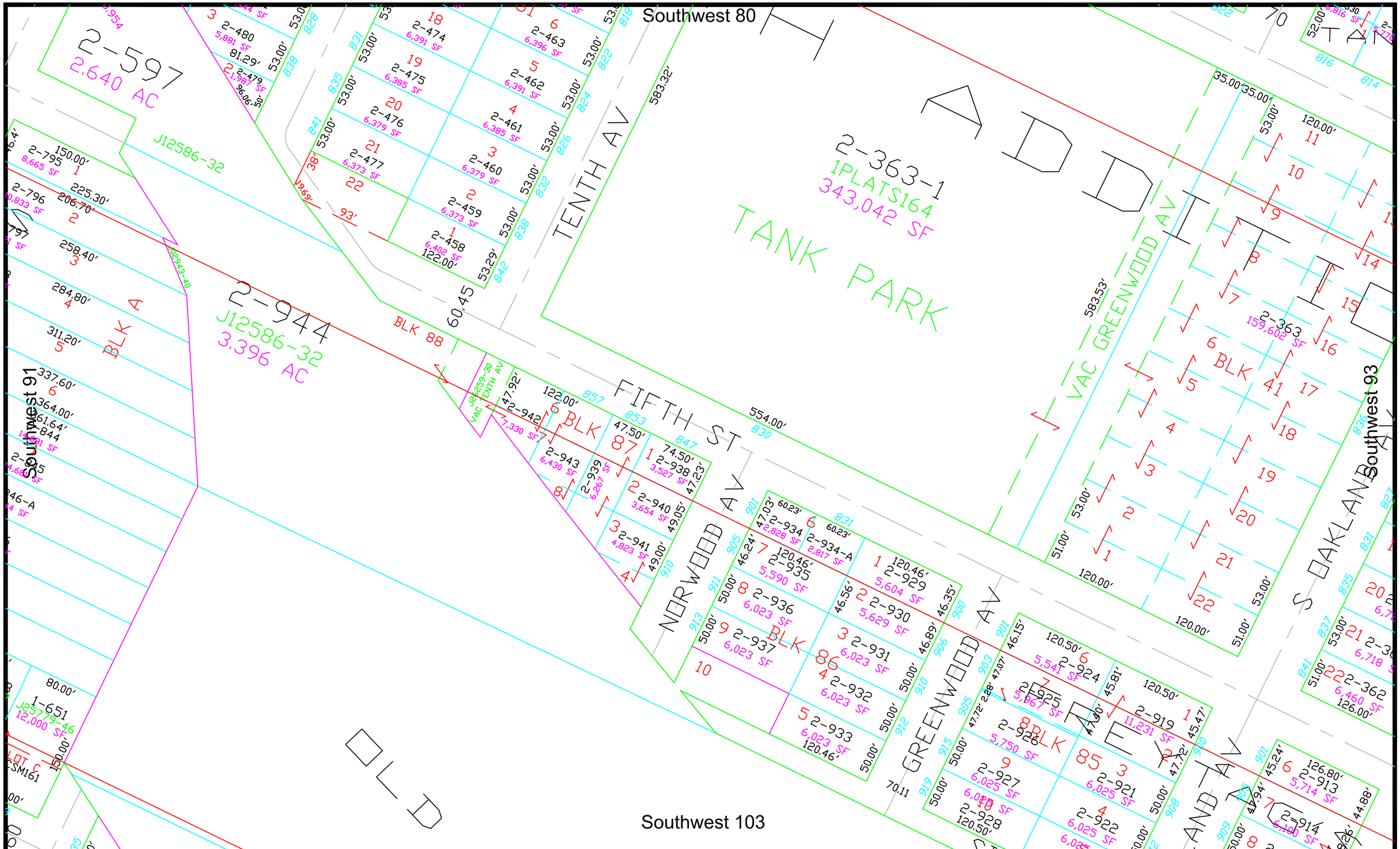

This is a compilation of records and data located in various county offices and is to be used for reference purposes only. The map is controlled by the field measurements between the corners of the Public Land Survey System and the parcels are mapped from available records which may not precisely fit field conditions. Brown County is not responsible for any inaccuracies.

Scale 1" = 100'

0 100

© 2023 BROWN COUNTY SURVEY DEPT.

This map was created by the Brown County Survey Department with funding provided by Brown County and the Wisconsin Land Information Program.

Brown County Established 1818

City of Green Bay

Brown County Plot Date: 12/4/2023
RPL Office Drafter: T LESLIE

SW
92

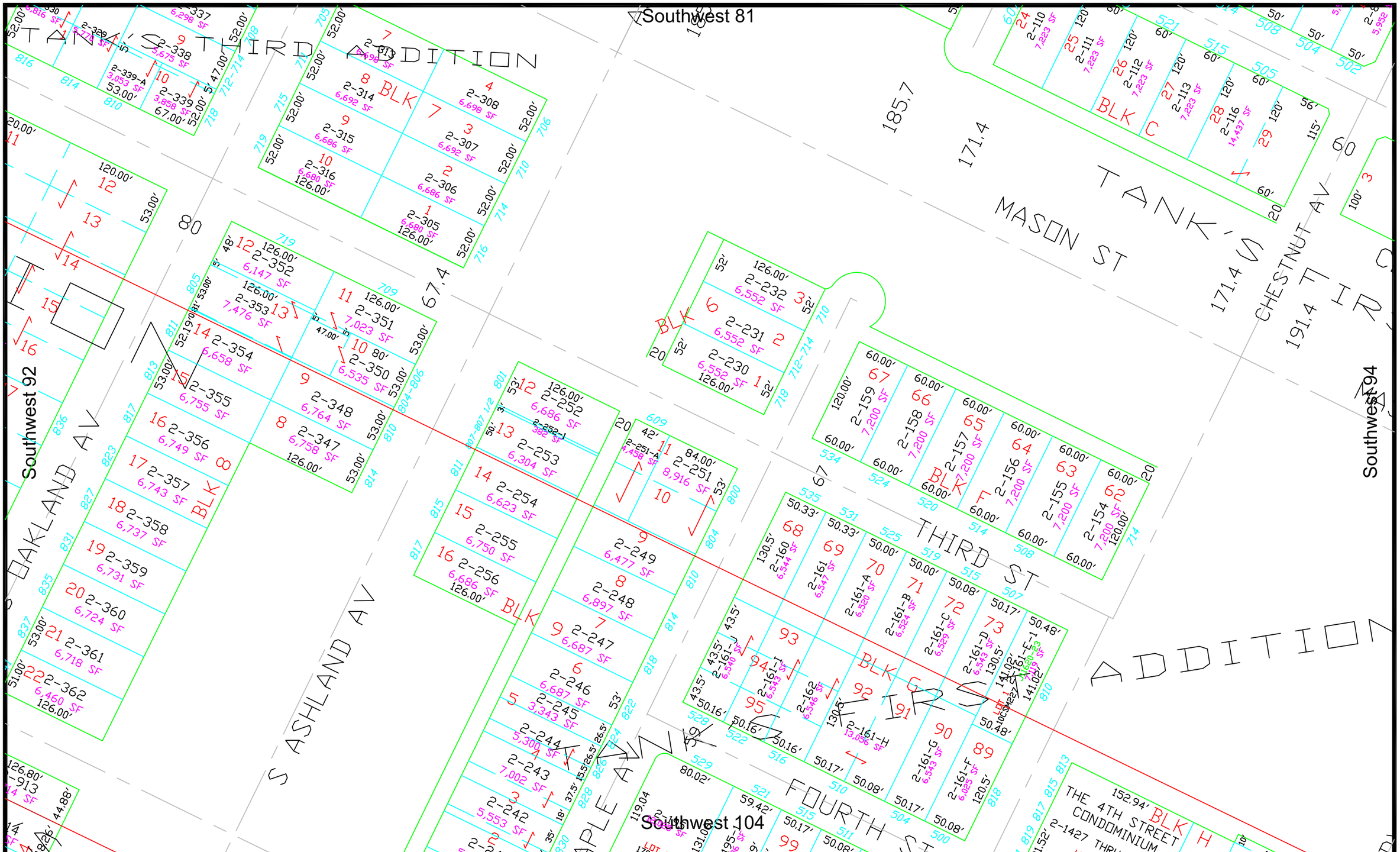

This is a compilation of records and data located in various county offices and is to be used for reference purposes only. The map is controlled by the field measurements between the corners of the Public Land Survey System and the parcels are mapped from available records which may not precisely fit field conditions. Brown County is not responsible for any inaccuracies.

N

Scale 1" = 100'

0 100

© 2024 BROWN COUNTY SURVEY DEPT.

This map was created by the Brown County Survey Department with funding provided by Brown County and the Wisconsin Land Information Program.

Brown County Established 1818

City of Green Bay

Brown County Plot Date: 12/17/2024

RPL Office Drafter: T LESLIE

SW 93

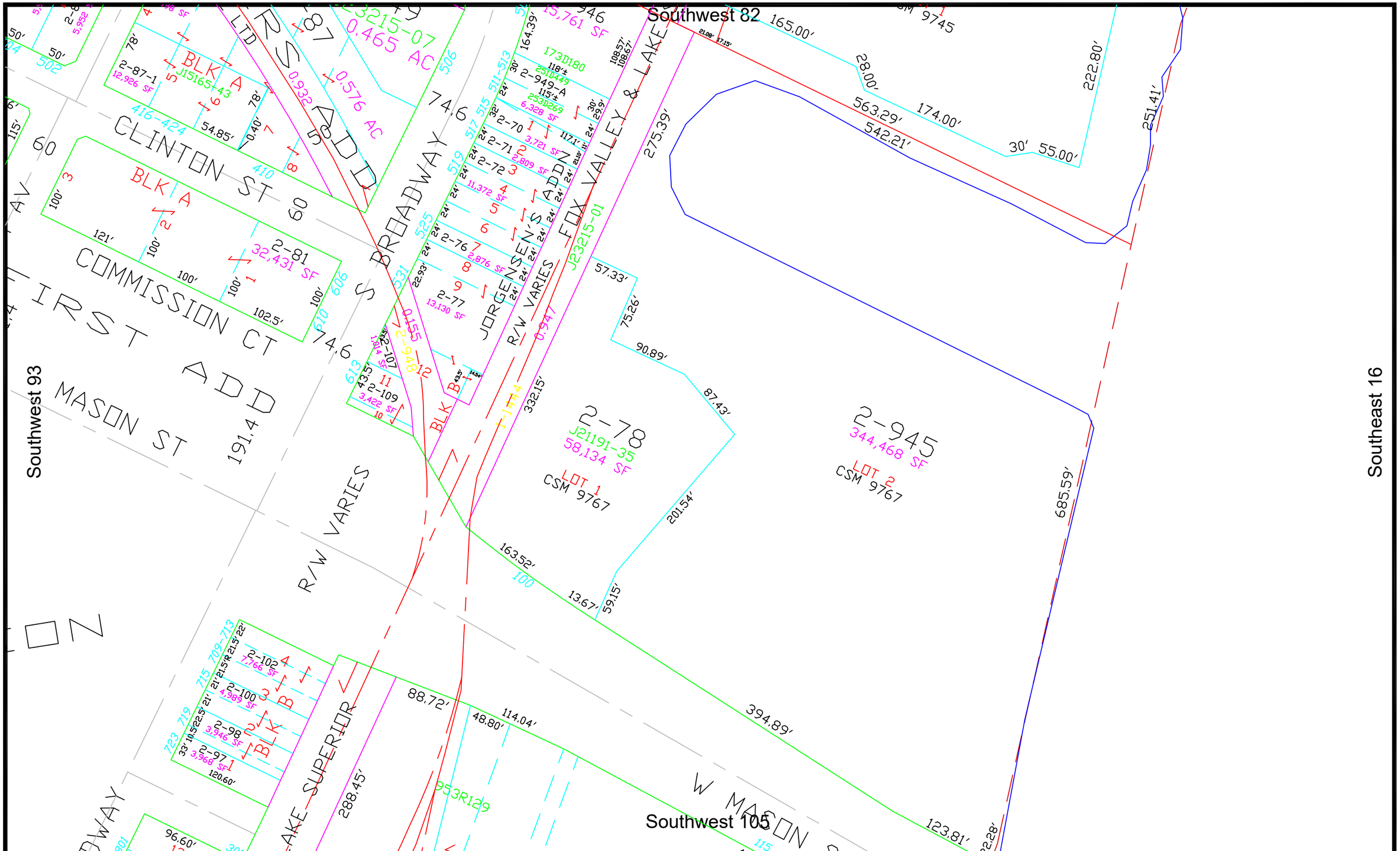

This is a compilation of records and data located in various county offices and is to be used for reference purposes only. The map is controlled by the field measurements between the corners of the Public Land Survey System and the parcels are mapped from available records which may not precisely fit field conditions. Brown County is not responsible for any inaccuracies.

N

Scale 1" = 100'

0 100

© 2024 BROWN COUNTY SURVEY DEPT.

This map was created by the Brown County Survey Department with funding provided by Brown County and the Wisconsin Land Information Program.

Brown County Established 1818

City of Green Bay

Brown County Plot Date: 6/20/2024
RPL Office Drafter: C.MILLER

SW
94

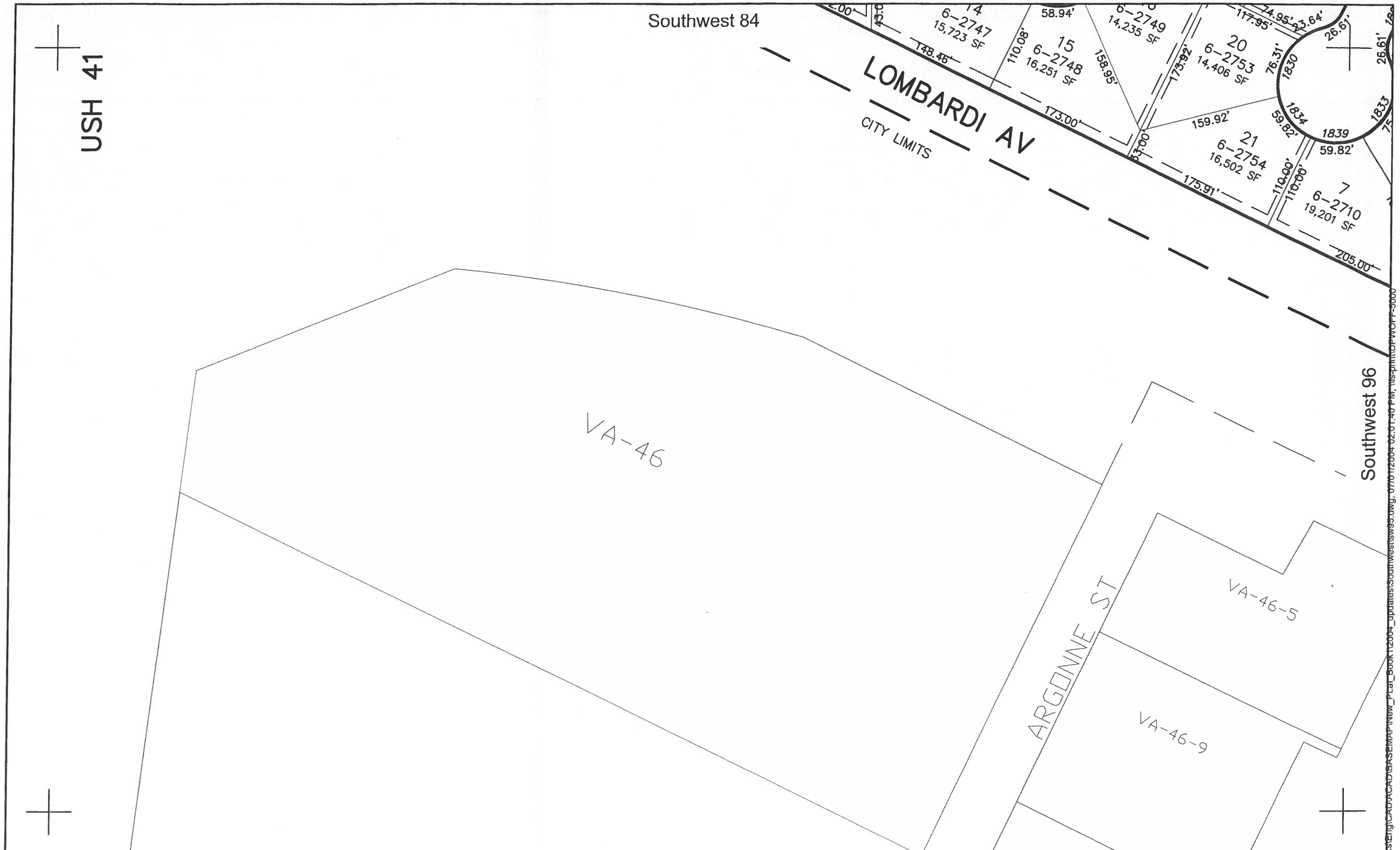

This is a compilation of records and data located in various county offices and is to be used for reference purposes only. The map is controlled by the field measurements between the corners of the Public Land Survey System and the parcels are mapped from available records which may not precisely fit field conditions. Brown County and/or The City of Green Bay are not responsible for any inaccuracies.

Scale 1" = 100'

0 100

This map was created by the Brown County Survey Department with funding provided by the City of Green Bay and the Wisconsin Land Information Program.

© 1999 Brown County Survey Department, Green Bay, WI 54305

City of Green Bay

SW 95

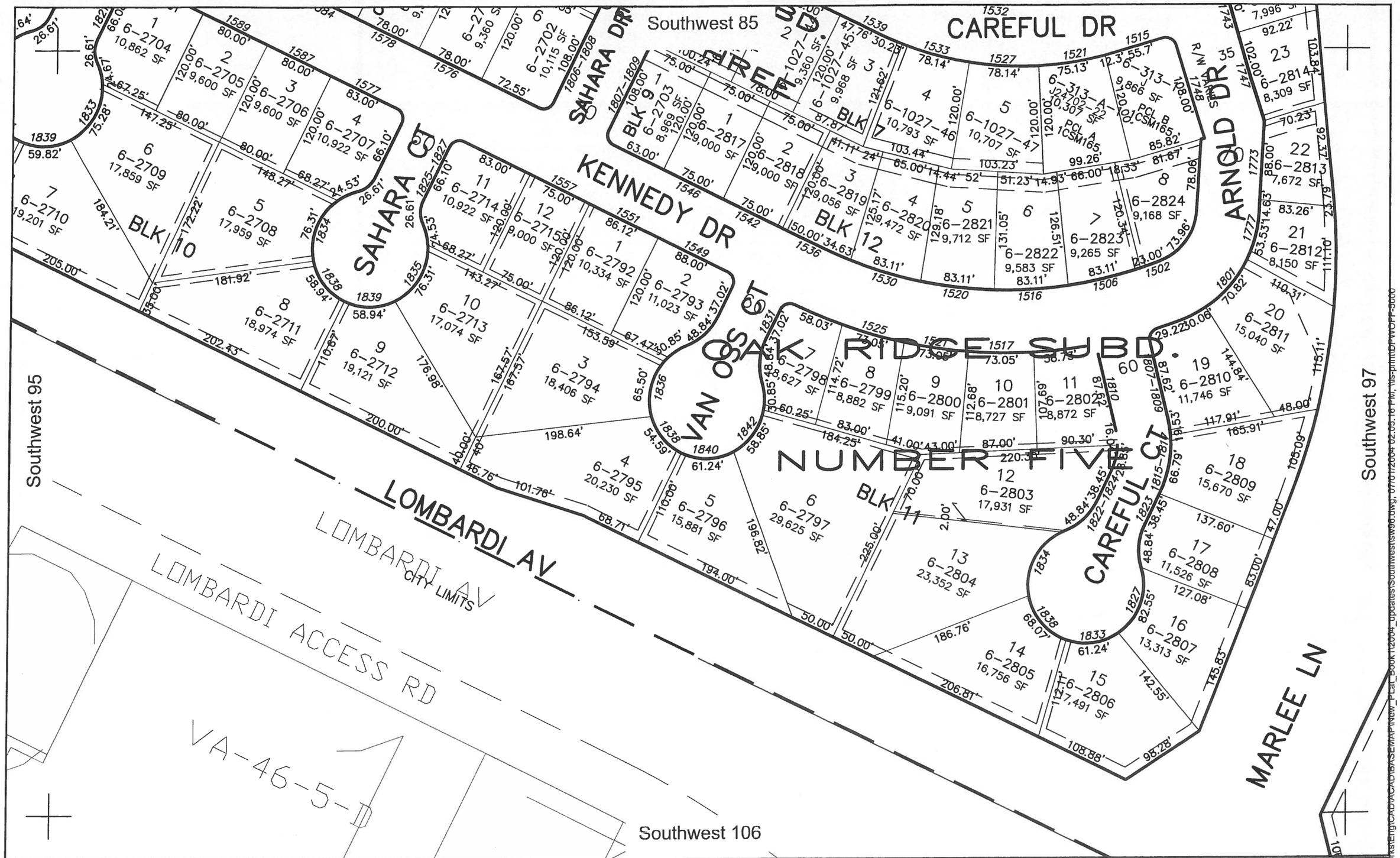

This is a compilation of records and data located in various county offices and is to be used for reference purposes only. The map is controlled by the field measurements between the corners of the Public Land Survey System and the parcels are mapped from available records which may not precisely fit field conditions. Brown County and/or The City of Green Bay are not responsible for any inaccuracies.

Scale 1" = 100'

0 100

This map was created by the Brown County Survey Department with funding provided by the City of Green Bay and the Wisconsin Land Information Program.

© 1999 Brown County Survey Department, Green Bay, WI 54305

City of Green Bay

SW 96

Southwest 86

Southwest 96

Southwest 107

Southwest 98

MILITARY AV

MILITARY ACCESS RD

ST AGNES DR

CHATEAU DR

ESTATES CT

BERTY ST

ZUMBERGE RD

ASHLEY CT

ACACIA ST

LOCUST ST

BLK 4

BLK 6

PCL A 1CSM377

PCL B 1CSM377

LOT 3 6CSM137

LOT 2 22CSM178

6-303-10 J11077-22 11,976 SF

J02581-07

6-311

111,077

73,154

6,766

2255128

2255129

6-1538-A 8,250 SF

6-2755 10,197 SF

6-2756 8,106 SF

6-2757 8,108 SF

6-2758 8,110 SF

6-2759 8,112 SF

6-2760 8,115 SF

6-2761 8,117 SF

6-2762 7,920 SF

6-2763 7,641 SF

6-2764 8,282 SF

6-1537 8,418 SF

6-1536 8,418 SF

6-1535 8,418 SF

6-1534 8,418 SF

6-1533 8,418 SF

6-1532 8,418 SF

6-1531 7,475 SF

6-1530 11,258 SF

6-2772 11,984 SF

6-2771 11,980 SF

6-2770 11,976 SF

6-2769 11,972 SF

6-2768 11,960 SF

6-310-1 1591092 96,333 SF

6-1540 14,392 SF

6-1541 8,623 SF

6-1542 8,539 SF

6-1544 11,541 SF

6-1543 9,582 SF

6-1545 11,897 SF

6-1546 11,626 SF

6-1547 15,379 SF

6-1548 8,885 SF

6-1549 8,770 SF

6-1550 9,054 SF

6-1551 8,499 SF

6-1552 9,972 SF

6-1553 11,250 SF

6-1554 10,000 SF

6-1555 10,500 SF

6-1556 10,022 SF

6-1338 9,888 SF

6-1337 9,208 SF

6-13366 9,680 SF

6-1341 9,320 SF

6-1522 9,577 SF

6-1523 10,080 SF

6-1524 9,600 SF

6-1525 10,080 SF

6-1526 9,600 SF

6-1527 10,004 SF

6-1528 9,656 SF

6-1529 24,775 SF

6-2930 9,960 SF

6-2931 9,960 SF

6-2932 9,960 SF

6-2927 9,960 SF

6-2928 9,960 SF

6-2929 9,960 SF

6-2926 9,960 SF

6-2925 11,373 SF

This is a compilation of records and data located in various county offices and is to be used for reference purposes only. The map is controlled by the field measurements between the corners of the Public Land Survey System and the parcels are mapped from available records which may not precisely fit field conditions. Brown County is not responsible for any inaccuracies.

Scale 1" = 100'

0 100

N

© 2007 BROWN COUNTY SURVEY DEPT.

This map was created by the Brown County Survey Department with funding provided by Brown County and the Wisconsin Land Information Program.

City of Green Bay

Brown County Plot Date: 10/17/07

RPL Office Drafter: T LESLIE

SW

97

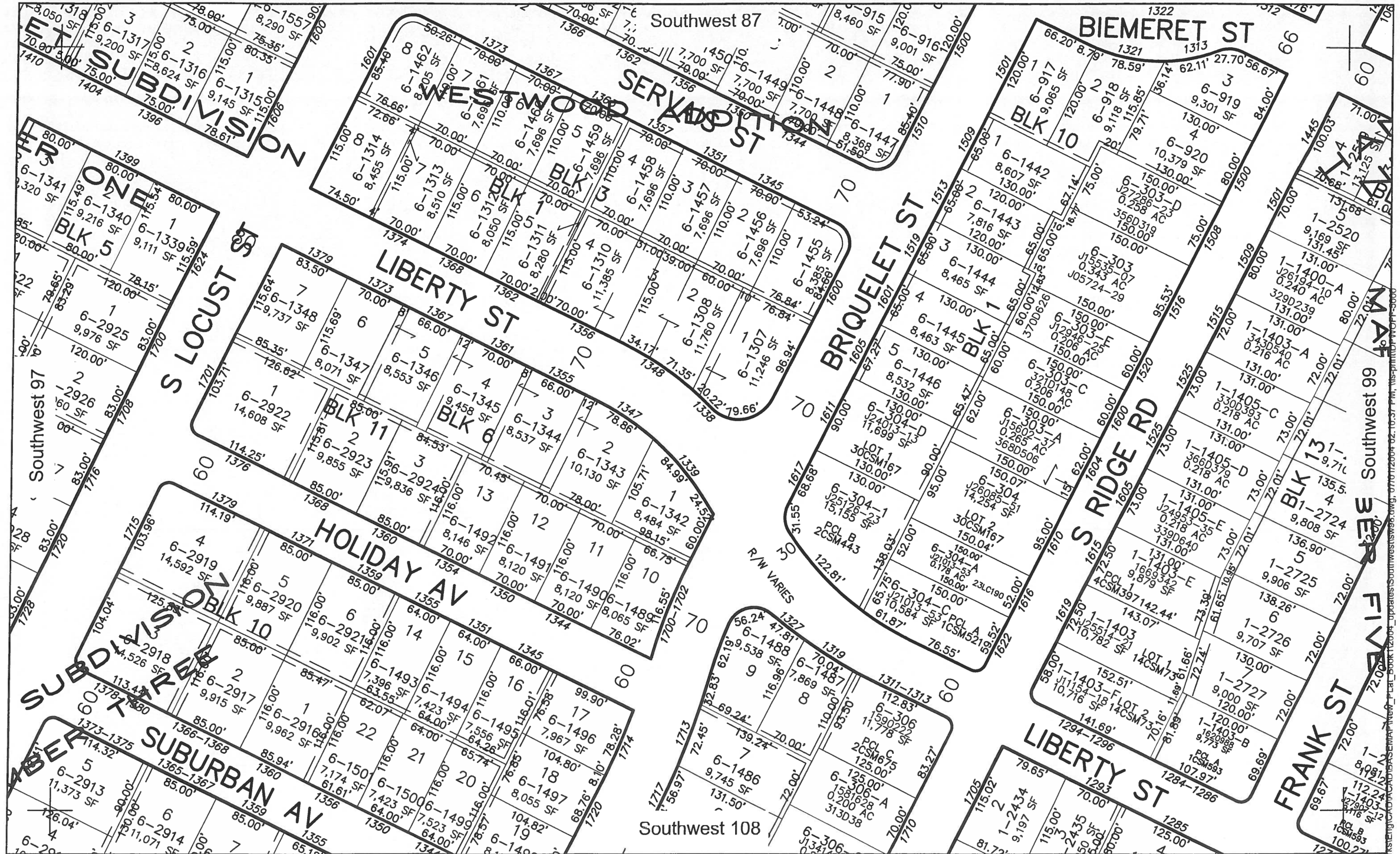

This is a compilation of records and data located in various county offices and is to be used for reference purposes only. The map is controlled by the field measurements between the corners of the Public Land Survey System and the parcels are mapped from available records which may not precisely fit field conditions. Brown County and/or The City of Green Bay are not responsible for any inaccuracies.

Scale 1" = 100'

This map was created by the Brown County Survey Department with funding provided by the City of Green Bay and the Wisconsin Land Information Program.

© 1999 Brown County Survey Department, Green Bay, WI 54305

City of Green Bay

SW 98

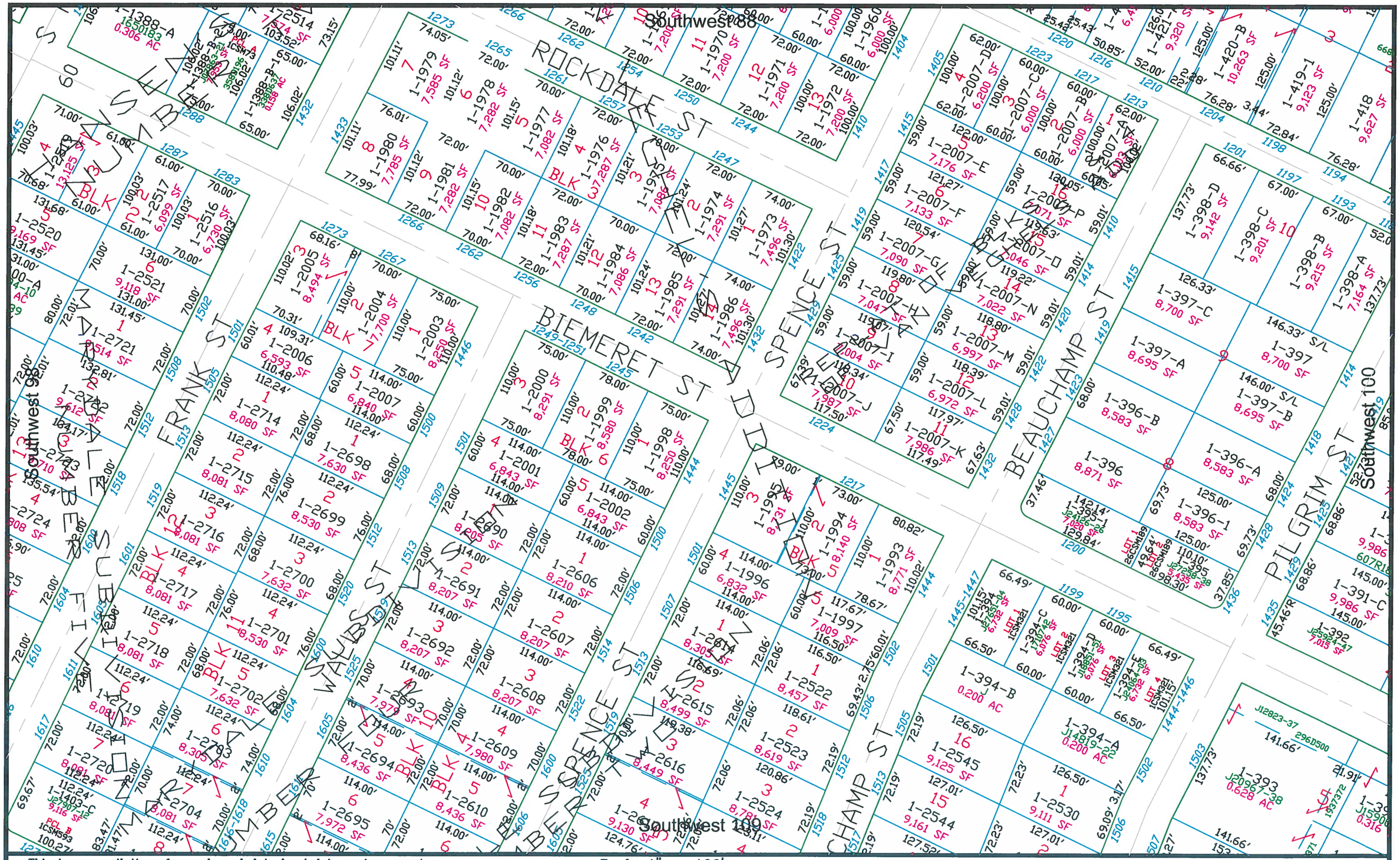

This is a compilation of records and data located in various county offices and is to be used for reference purposes only. The map is controlled by the field measurements between the corners of the Public Land Survey System and the parcels are mapped from available records which may not precisely fit field conditions. Brown County is not responsible for any inaccuracies.

N

Scale 1" = 100'

0 100

© 2006 BROWN COUNTY SURVEY DEPT.

This map was created by the Brown County Survey Department with funding provided by Brown County and the Wisconsin Land Information Program.

City of Green Bay

Brown County Plot Date: 1/2/07

RPL Office Drafter: D PHELPS

SW

99

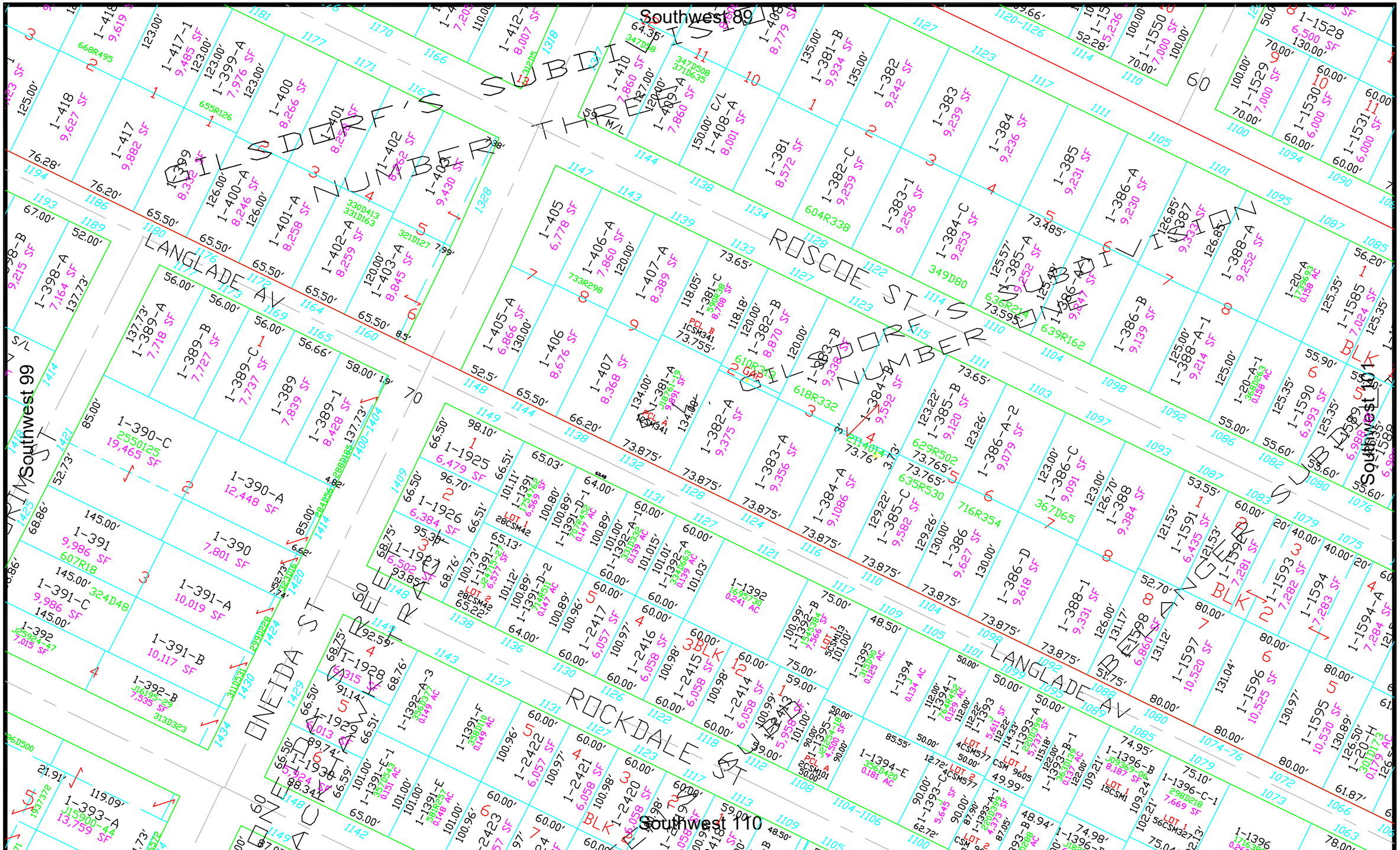

This is a compilation of records and data located in various county offices and is to be used for reference purposes only. The map is controlled by the field measurements between the corners of the Public Land Survey System and the parcels are mapped from available records which may not precisely fit field conditions. Brown County is not responsible for any inaccuracies.

N

Scale 1" = 100'

0 100

© 2022 BROWN COUNTY SURVEY DEPT.

This map was created by the Brown County Survey Department with funding provided by Brown County and the Wisconsin Land Information Program.

Brown County Established 1818

City of Green Bay

Brown County Plot Date: 3/21/2023
RPL Office Drafter: C MILLER

SW
100

Southwest 90

Southwest 100

Southwest 102

Southwest 144

CLEVELAND ST

GROSS AV

NINTH ST

FOURTEENTH AV

60

50

This is a compilation of records and data located in various county offices and is to be used for reference purposes only. The map is controlled by the field measurements between the corners of the Public Land Survey System and the parcels are mapped from available records which may not precisely fit field conditions. Brown County is not responsible for any inaccuracies.

Scale 1" = 100'

0 100

© 2017 BROWN COUNTY SURVEY DEPT.

This map was created by the Brown County Survey Department with funding provided by Brown County and the Wisconsin Land Information Program.

City of Green Bay

Brown County Plot Date: 10/5/2017

RPL Office Drafter: T LESLIE

SW

101

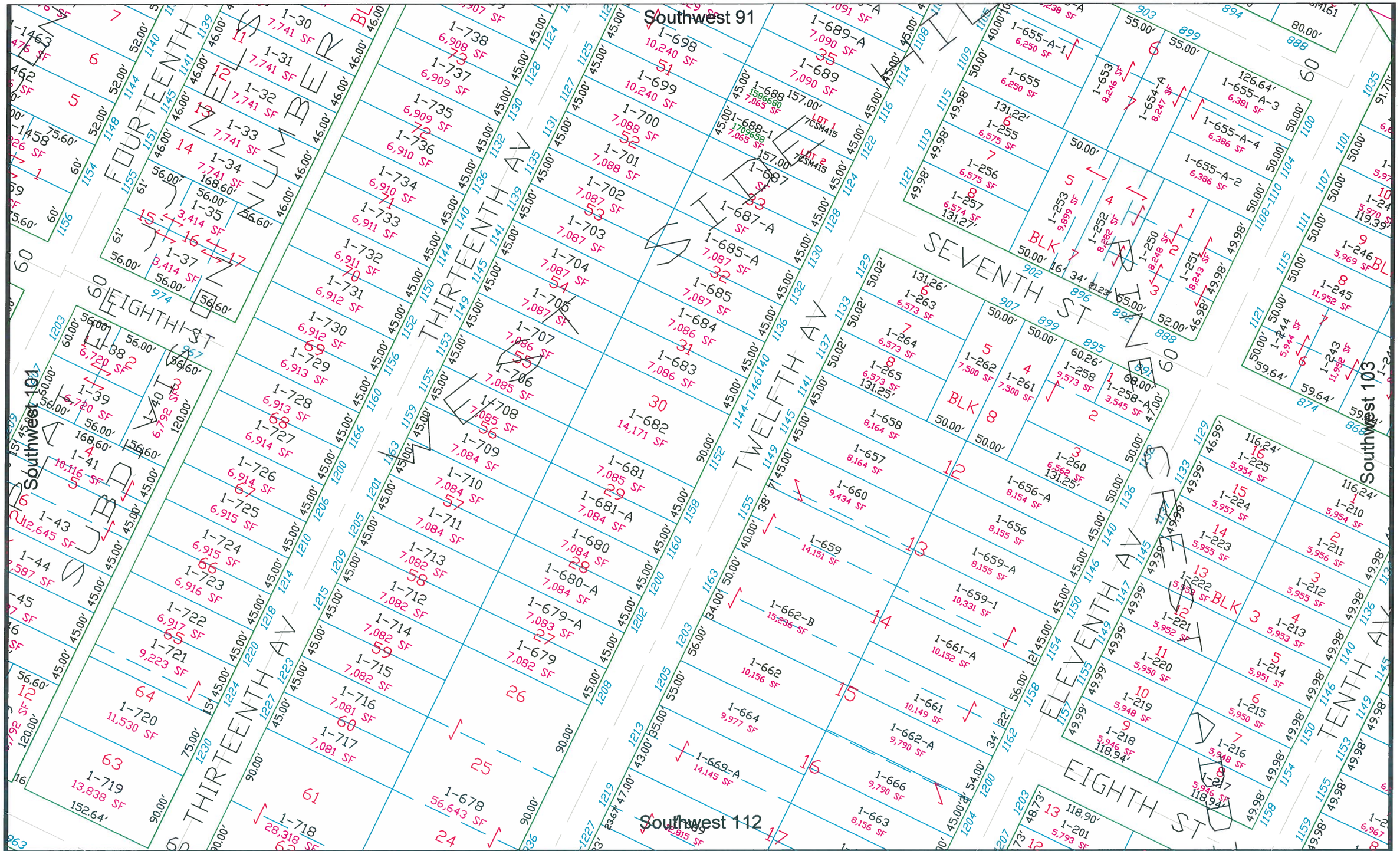

This is a compilation of records and data located in various county offices and is to be used for reference purposes only. The map is controlled by the field measurements between the corners of the Public Land Survey System and the parcels are mapped from available records which may not precisely fit field conditions. Brown County is not responsible for any inaccuracies.

N

Scale 1" = 100'

0 100

© 2008 BROWN COUNTY SURVEY DEPT.

This map was created by the Brown County Survey Department with funding provided by Brown County and the Wisconsin Land Information Program.

City of Green Bay

Brown County Plot Date: 11/6/09

RPL Office Drafter: T LESLIE

SW 102

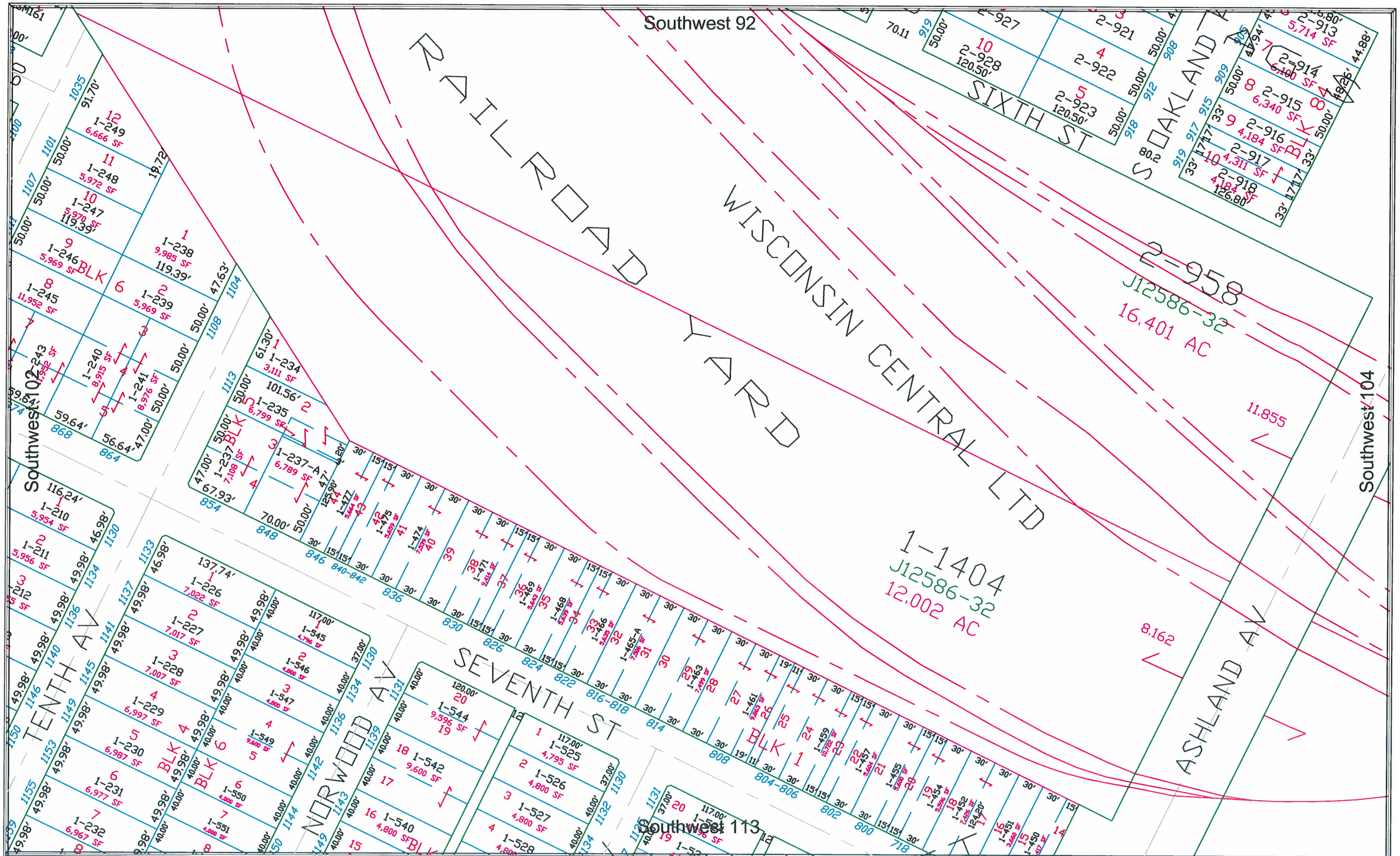

This is a compilation of records and data located in various county offices and is to be used for reference purposes only. The map is controlled by the field measurements between the corners of the Public Land Survey System and the parcels are mapped from available records which may not precisely fit field conditions. Brown County is not responsible for any inaccuracies.

N

Scale 1" = 100'

0 100

© 2006 BROWN COUNTY SURVEY DEPT.

This map was created by the Brown County Survey Department with funding provided by Brown County and the Wisconsin Land Information Program.

City of Green Bay

Brown County Plot Date: 6/29/06

RPL Office Drafter: T LESLIE

SW

103

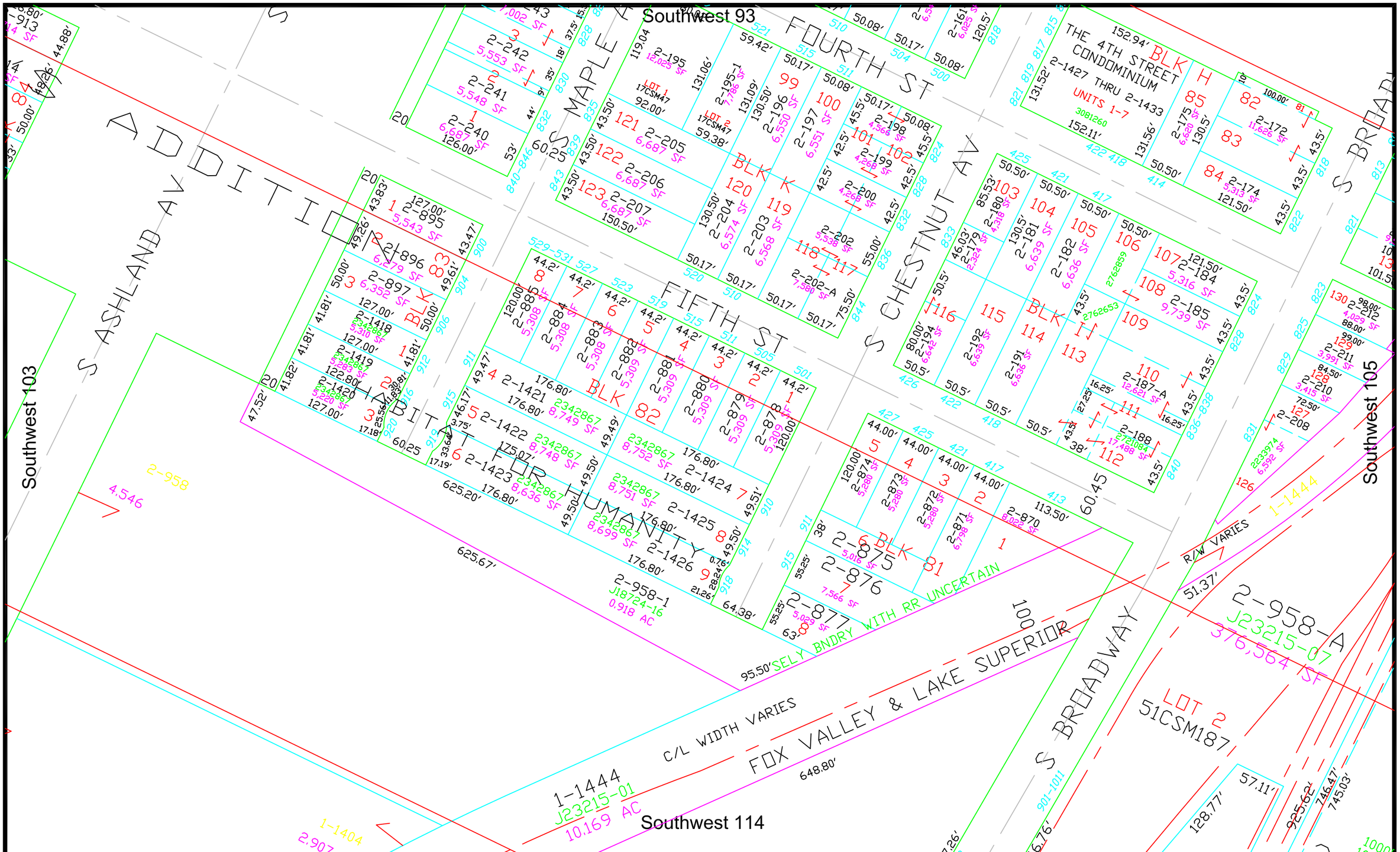

This is a compilation of records and data located in various county offices and is to be used for reference purposes only. The map is controlled by the field measurements between the corners of the Public Land Survey System and the parcels are mapped from available records which may not precisely fit field conditions. Brown County is not responsible for any inaccuracies.

N

Scale 1" = 100'

0 100

© 2024 BROWN COUNTY SURVEY DEPT.

This map was created by the Brown County Survey Department with funding provided by Brown County and the Wisconsin Land Information Program.

Brown County Established 1818

City of Green Bay

Brown County Plot Date: 12/17/2024

RPL Office Drafter: T LESLIE

SW 104

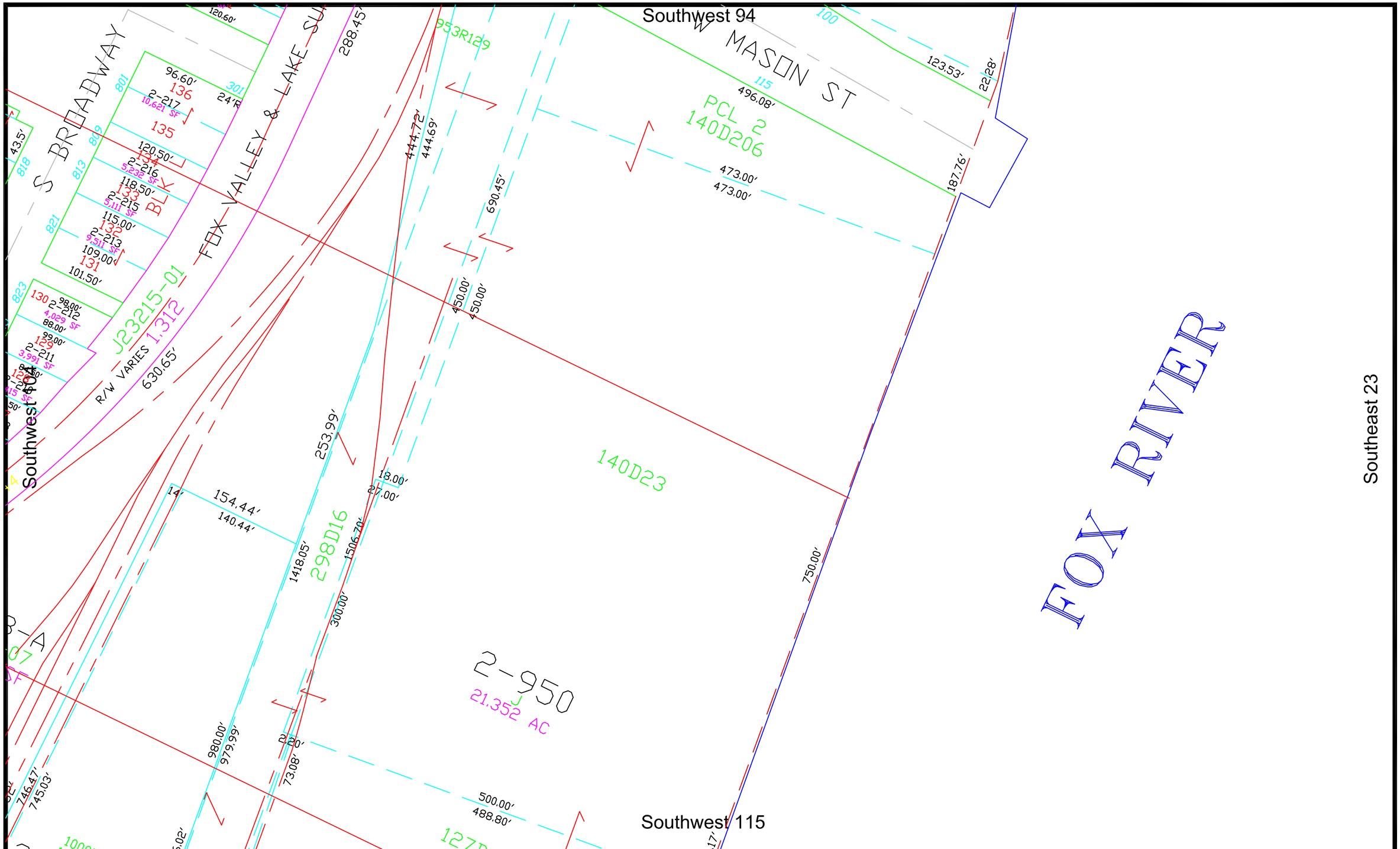

This is a compilation of records and data located in various county offices and is to be used for reference purposes only. The map is controlled by the field measurements between the corners of the Public Land Survey System and the parcels are mapped from available records which may not precisely fit field conditions. Brown County is not responsible for any inaccuracies.

Scale 1" = 100'

0 100

© 2022 BROWN COUNTY SURVEY DEPT.

This map was created by the Brown County Survey Department with funding provided by Brown County and the Wisconsin Land Information Program.

City of Green Bay

Brown County Plot Date: 3/16/2023

RPL Office Drafter: T LESLIE

SW 105



This is a compilation of records and data located in various county offices and is to be used for reference purposes only. The map is controlled by the field measurements between the corners of the Public Land Survey System and the parcels are mapped from available records which may not precisely fit field conditions. Brown County and/or The City of Green Bay are not responsible for any inaccuracies.

Scale 1" = 100'

0 100

This map was created by the Brown County Survey Department with funding provided by the City of Green Bay and the Wisconsin Land Information Program.

© 1999 Brown County Survey Department, Green Bay, WI 54305

City of Green Bay

SW 106

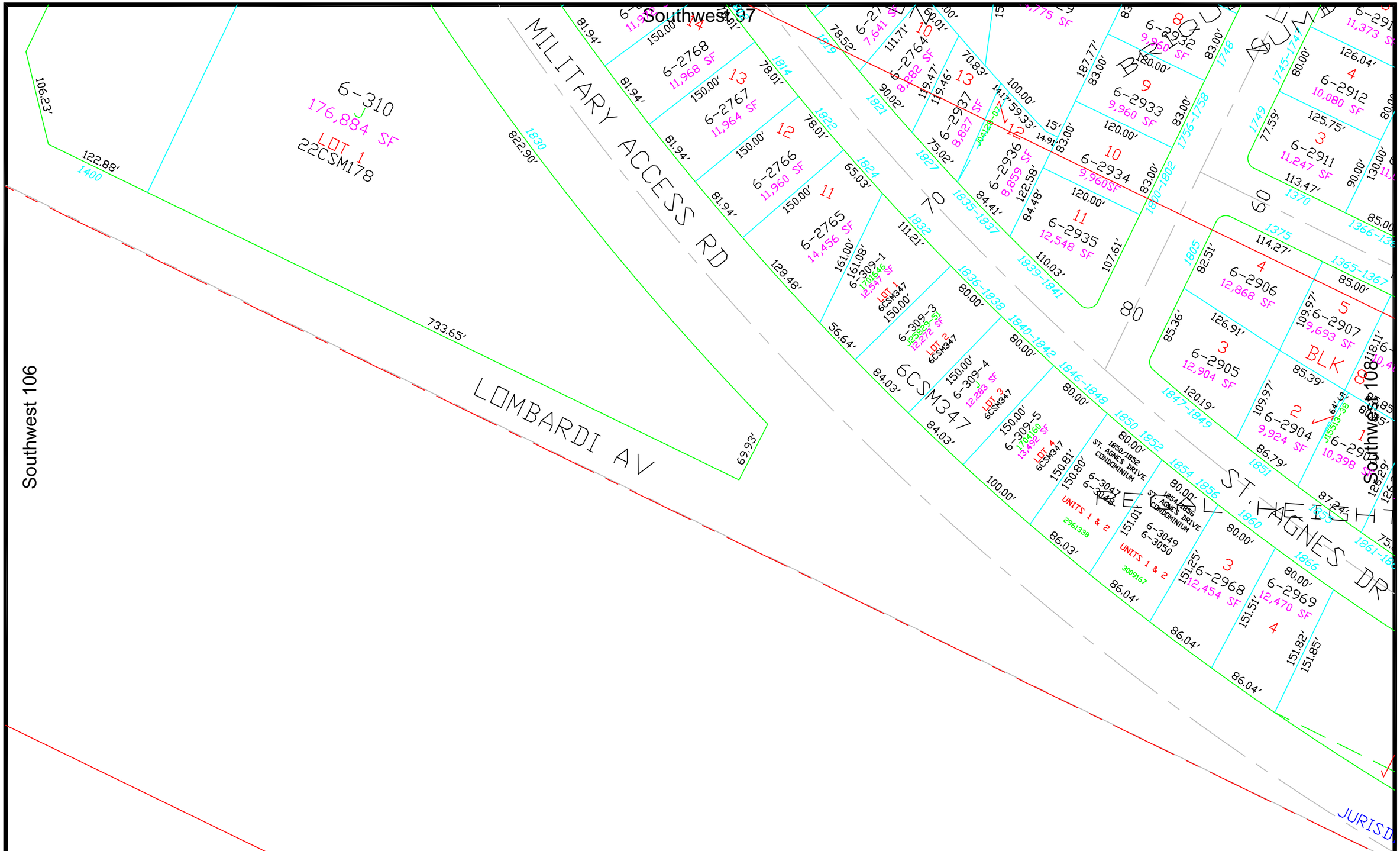

This is a compilation of records and data located in various county offices and is to be used for reference purposes only. The map is controlled by the field measurements between the corners of the Public Land Survey System and the parcels are mapped from available records which may not precisely fit field conditions. Brown County is not responsible for any inaccuracies.

N

Scale 1" = 100'

0 100

© 2022 BROWN COUNTY SURVEY DEPT.

This map was created by the Brown County Survey Department with funding provided by Brown County and the Wisconsin Land Information Program.

Brown County Established 1818

City of Green Bay

Brown County Plot Date: 8/12/2022

RPL Office Drafter: T LESLIE

SW 107

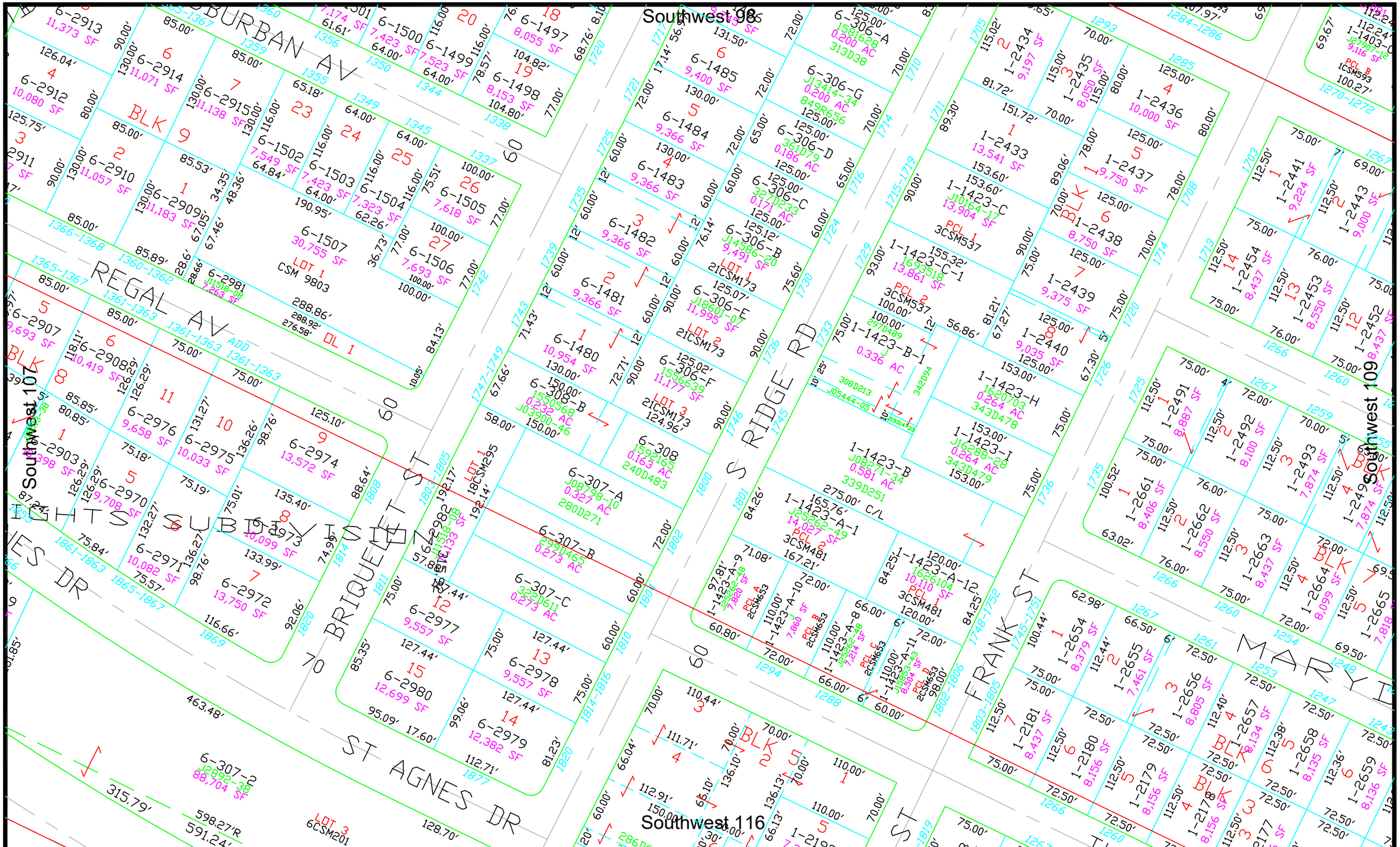

This is a compilation of records and data located in various county offices and is to be used for reference purposes only. The map is controlled by the field measurements between the corners of the Public Land Survey System and the parcels are mapped from available records which may not precisely fit field conditions. Brown County is not responsible for any inaccuracies.

N

Scale 1" = 100'

0 100

© 2024 BROWN COUNTY SURVEY DEPT.

This map was created by the Brown County Survey Department with funding provided by Brown County and the Wisconsin Land Information Program.

Brown County Established 1818

City of Green Bay

Brown County Plot Date: 9/30/2024
RPL Office Drafter: C MILLER

SW
108

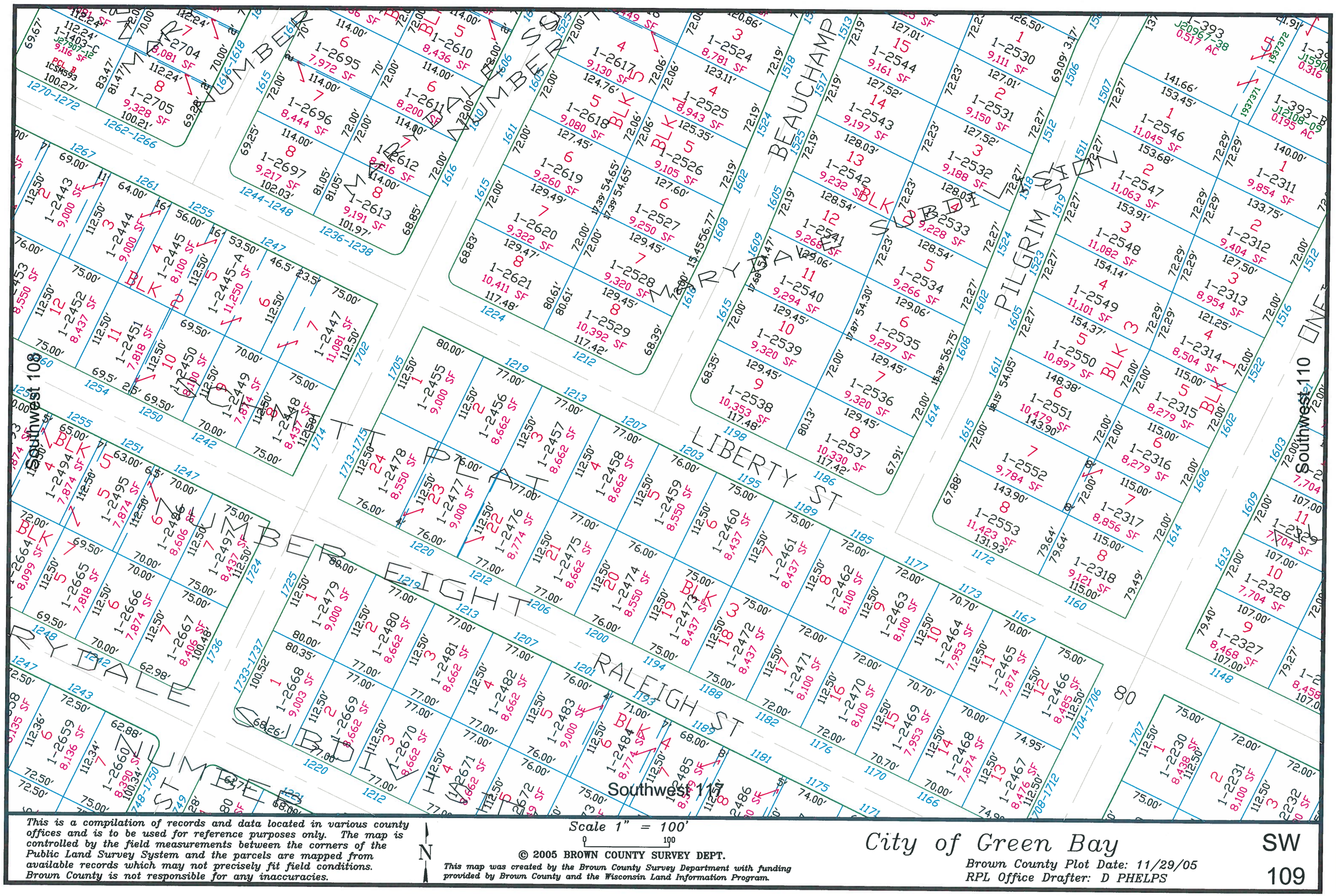

This is a compilation of records and data located in various county offices and is to be used for reference purposes only. The map is controlled by the field measurements between the corners of the Public Land Survey System and the parcels are mapped from available records which may not precisely fit field conditions. Brown County is not responsible for any inaccuracies.

N

Scale 1" = 100'

0 100

© 2005 BROWN COUNTY SURVEY DEPT.

This map was created by the Brown County Survey Department with funding provided by Brown County and the Wisconsin Land Information Program.

City of Green Bay

Brown County Plot Date: 11/29/05

RPL Office Drafter: D PHELPS

SW

109

Southwest 100

Southwest 109

Southwest 111

Southwest 118

ONEIDA ST

DELORES LANE

DELORES ST

BIEMERET ST

GATEWOOD ST

ROCKDALE CT

This is a compilation of records and data located in various county offices and is to be used for reference purposes only. The map is controlled by the field measurements between the corners of the Public Land Survey System and the parcels are mapped from available records which may not precisely fit field conditions. Brown County is not responsible for any inaccuracies.

N

Scale 1" = 100'

0 100

© 2022 BROWN COUNTY SURVEY DEPT.

This map was created by the Brown County Survey Department with funding provided by Brown County and the Wisconsin Land Information Program.

Brown County Established 1818

City of Green Bay

Brown County Plot Date: 3/21/2023

RPL Office Drafter: C MILLER

SW

110

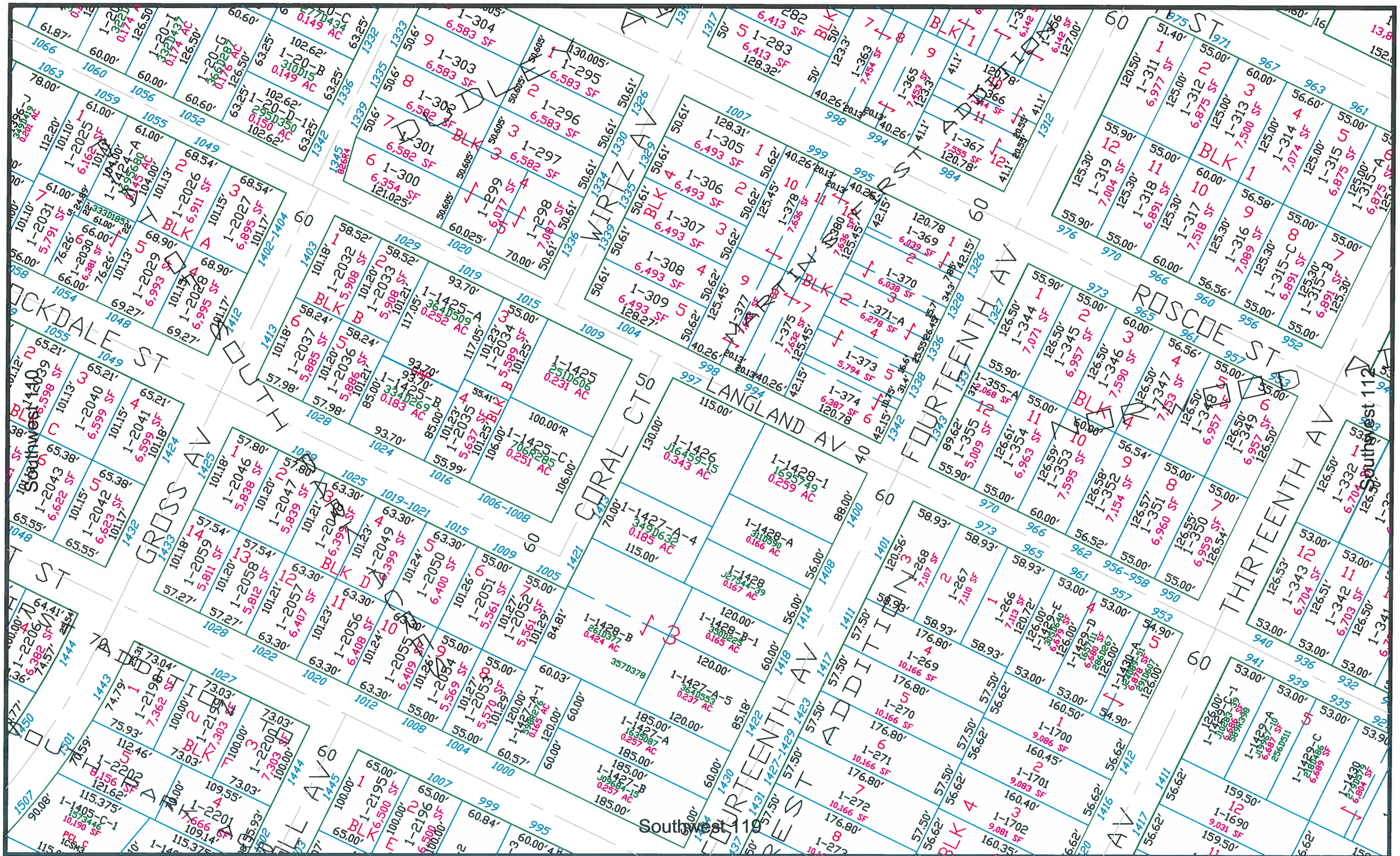
SOUTH ST
GROSS AV
HILL AV
WIRTZ AV
LANGLAND AV
CORAL CT
FOURTEENTH AV
THIRTEENTH AV
ROSCOE ST
Southwest 1120
Southwest 1121
Southwest 1122
Southwest 1123
Southwest 1124
Southwest 1125
Southwest 1126
Southwest 1127
Southwest 1128
Southwest 1129
Southwest 1130
Southwest 1131
Southwest 1132
Southwest 1133
Southwest 1134
Southwest 1135
Southwest 1136
Southwest 1137
Southwest 1138
Southwest 1139
Southwest

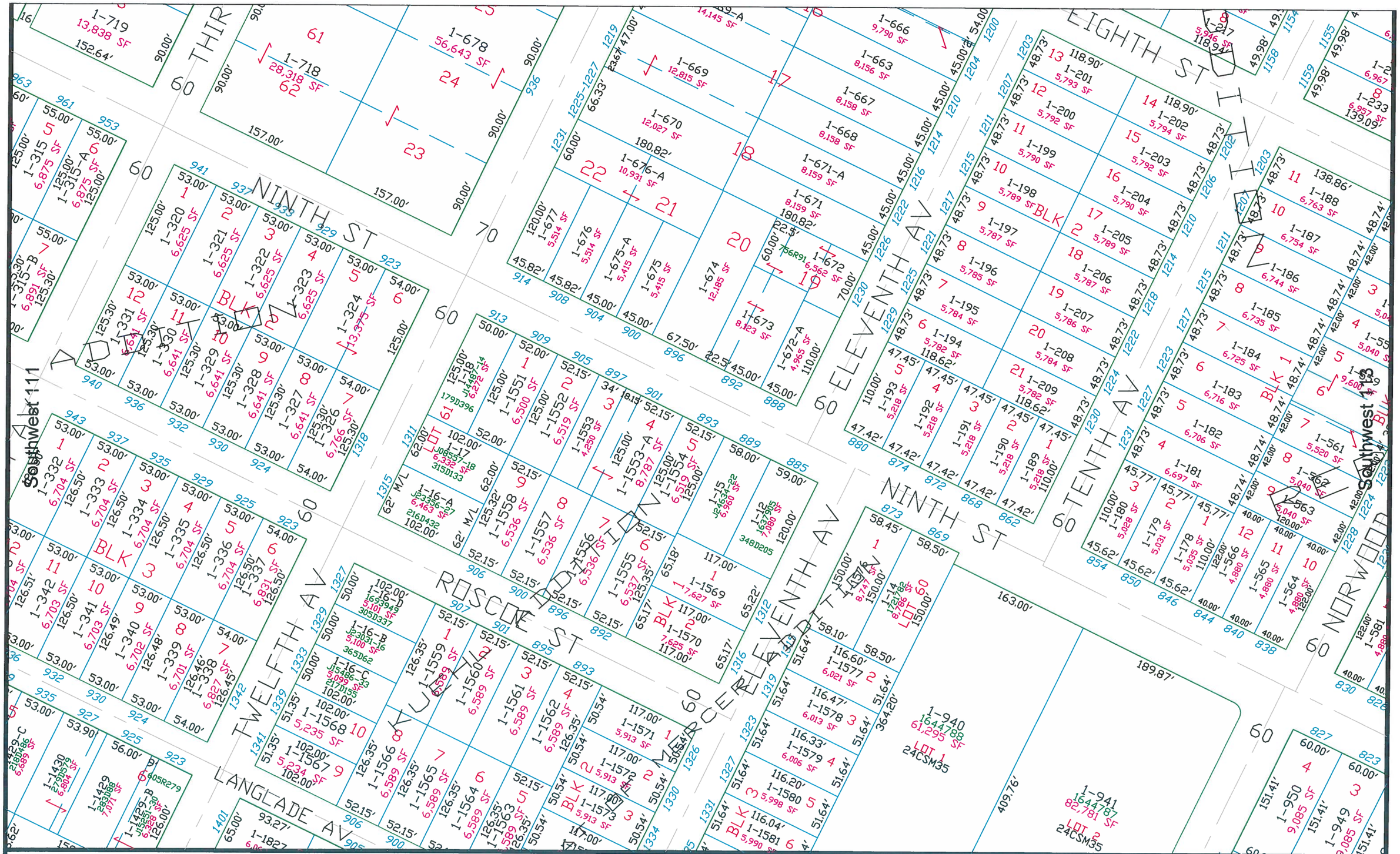

This is a compilation of records and data located in various county offices and is to be used for reference purposes only. The map is controlled by the field measurements between the corners of the Public Land Survey System and the parcels are mapped from available records which may not precisely fit field conditions. Brown County is not responsible for any inaccuracies.

N

Scale 1" = 100'

0 100

© 2008 BROWN COUNTY SURVEY DEPT.

This map was created by the Brown County Survey Department with funding provided by Brown County and the Wisconsin Land Information Program.

City of Green Bay

Brown County Plot Date: 3/27/09

RPL Office Drafter: T LESLIE

SW 112

Southwest 103

Southwest 112

Southwest 114

Southwest 121

EIGHTH ST

NINTH ST

LA SALLE ST

VACATED EIGHTH ST

NORWOOD AV

GREENWOOD AV

OAKLAND AV

ASHLAND AV

MAPLE AV

BLK

This is a compilation of records and data located in various county offices and is to be used for reference purposes only. The map is controlled by the field measurements between the corners of the Public Land Survey System and the parcels are mapped from available records which may not precisely fit field conditions. Brown County is not responsible for any inaccuracies.

Scale 1" = 100'

0 100

N

© 2022 BROWN COUNTY SURVEY DEPT.

This map was created by the Brown County Survey Department with funding provided by Brown County and the Wisconsin Land Information Program.

Brown County Established 1818

City of Green Bay

Brown County Plot Date: 3/22/2023

RPL Office Drafter: T LESLIE

SW 113

Southwest 104

Southwest 113

Southwest 115

Southwest 122

FOX VALLEY & LAKE SUPERIOR

1-1444
J23215-01
10,169 AC

1-1404
2,907

2-951
205D460
2,398 AC

0.936

159.06'

380.26'

441.85'

1-835
361D176
103,886 SF

LOT 1
53CSM287

349.31'

1-1404-1
J26286-01
19,419 SF

OUTLOT 1
53CSM287
282.36'

87.79'

285.00'

49.73'

SEVENTH ST

120.00'
1-770
6,055 SF
13

1-771
6,055 SF
14

1-769
6,055 SF
12

1-772
6,055 SF
15

1-768
6,055 SF
11

1-773
6,055 SF
16

1-767
6,055 SF
10

1-774
6,055 SF
17

1-766
6,055 SF
9

1-775
6,055 SF
18

1-765
6,055 SF
8

1-776
6,055 SF
19

1-764
5,814 SF
7

1-777
12,110 SF
20

1-762
12,351 SF
5

1-761
4,032 SF
4

1-760
8,078 SF
3

1-779
6,055 SF
22

1-780
6,055 SF
23

S 6TH ST

S BROADWAY

CHESTNUT AV

403.04'

403.04'

184.04'

213.31'

213.31'

EIGHTH ST

EIGHTH ST PARK

1-836
292D102
85,972 SF

LOT 2
53CSM287

BLK 16

1-832
10,000 SF
6

1-831
10,000 SF
5

1-830
10,000 SF
4

1-828
10,000 SF
3

1-827
20,000 SF
2

200.00'
1-834
19,724 SF
7
8

BLK 17

1-792
9,207 SF
12

1-791
9,212 SF
11

1-790
6,144 SF
10

1-789
6,146 SF
9

1-788
6,148 SF
8

1-787
6,150 SF
7

1-786
6,153 SF
6

1-793
17,169 SF
13
14
15
16

1-796
7,359 SF
17
18
19
20

1-798
2809126
18,399 SF
21
22
23
24
25
26
27

121.00'

121.00'

50.00'

50.00'

25'

25'

10.15'

25'

48.00'

STATE ST

60

80

75.79'

547.26'

646.76'

901-1011

1010

195.91'

181.90'

650.28'

132.11'

66.79'

71.35'

1095

236.89'

2-958-A-1
J23215-07
87,083 SF

LOT 1
51CSM187

128.77'

57.11'

925.62'

746.47'

745.03'

1-1404

1001 REAR S BROADWAY

183,619 SF

LOT 1
4CSM117

61.82'

14.09'

160.06'

26.5'

131.00'

131.00'

LOT 2
4CSM117
1000R163
1065R301

LOT 3
4CSM117

157.59'

65.62'

122.68'

50.73'

50.73'

57.06'

84.38'

8.00'

219.5'

208.20'

244.20'

300D594

1065R301

1000R163

179.15'

181.11'

14.01'

850.7

This is a compilation of records and data located in various county offices and is to be used for reference purposes only. The map is controlled by the field measurements between the corners of the Public Land Survey System and the parcels are mapped from available records which may not precisely fit field conditions. Brown County is not responsible for any inaccuracies.

Scale 1" = 100'

0 100

© 2022 BROWN COUNTY SURVEY DEPT.

This map was created by the Brown County Survey Department with funding provided by Brown County and the Wisconsin Land Information Program.

Brown County Established 1818

City of Green Bay

Brown County Plot Date: 3/16/2023
RPL Office Drafter: T LESLIE

SW
114

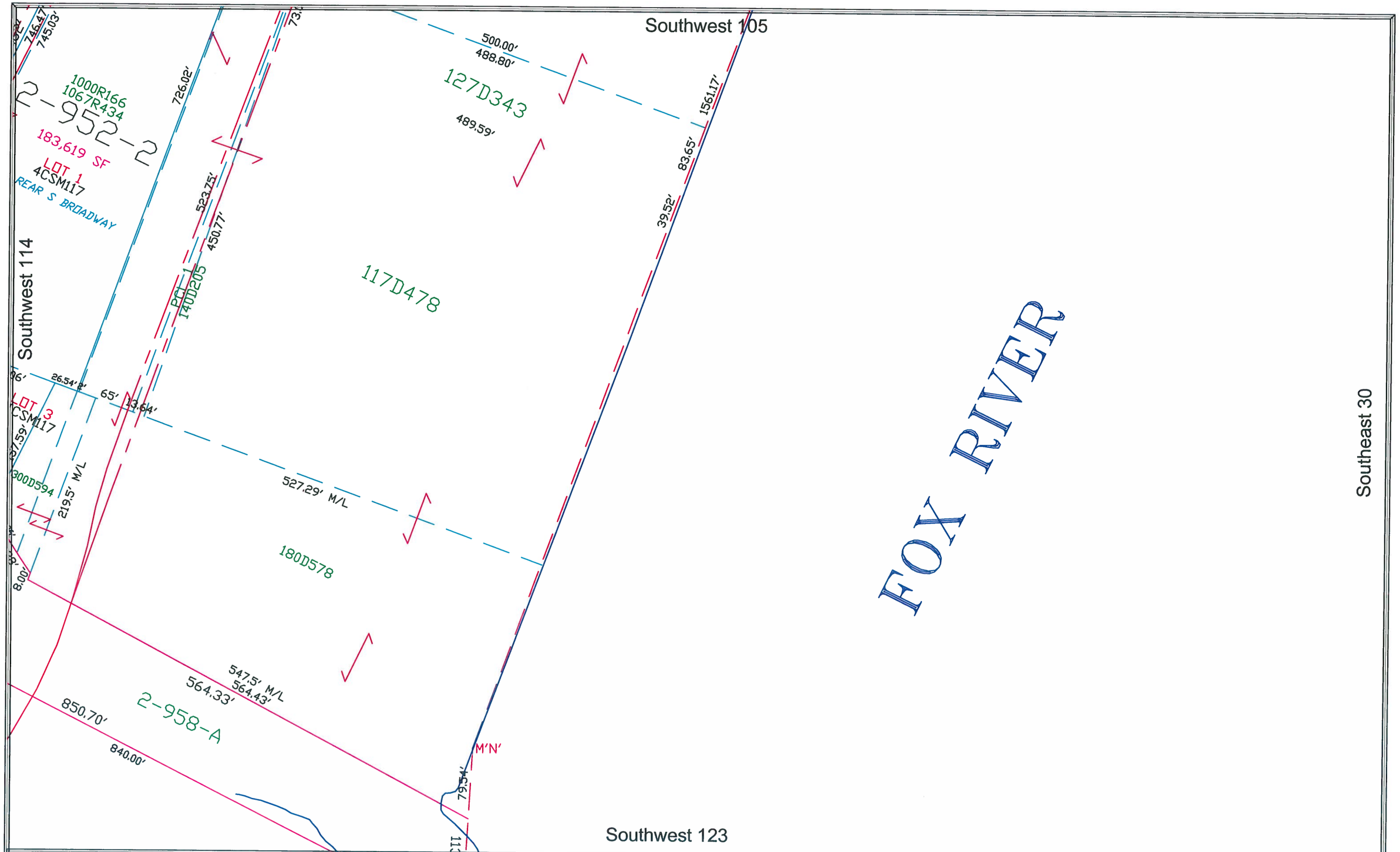

This is a compilation of records and data located in various county offices and is to be used for reference purposes only. The map is controlled by the field measurements between the corners of the Public Land Survey System and the parcels are mapped from available records which may not precisely fit field conditions. Brown County is not responsible for any inaccuracies.

N

Scale 1" = 100'

0 100

© 2006 BROWN COUNTY SURVEY DEPT.

This map was created by the Brown County Survey Department with funding provided by Brown County and the Wisconsin Land Information Program.

City of Green Bay

Brown County Plot Date: 6/29/06

RPL Office Drafter: T LESLIE

SW 115

Southwest 108

ST AGNES DR

LOMBARDI AV

S RIDGE RD

FRANK ST

THORNDALE ST

SHADOW LN

SPENCE ST

60

VARIES

R/W VARIES

6-307-2
J2892-38
88,704 SF

6-2979
12,382 SF

LOT 3
6CSM201

315.79'
598.27'R
591.24'
128.70'
1350
2932853
268.83'
4.09'
26.35'

286D62
287D595
330D151
150.00'
66.04'
112.91'
111.71'
65.10'
136.10'
136.13'
70.00'
110.00'
66.13'
142.91'
66.18'
1820
1877
1835
1-1423
J15902-18
120,640 SF
PCL A
3CSM553
PCL B
3CSM553
J02845-06
103.57'
96.81'
47.08'
37.51'
28.62'
VAC IN 276064
107.78'
320.85'
82.48'
50.25'
41.60'
28.48'
20'
60.00'
30'
80.00'
21.08'
35.82'

1-2193
7,276 SF

1-2209
8,656 SF
1-2210
8,715 SF
1-2211
8,718 SF
1-2212
8,721 SF
1-2213
8,725 SF
1-2214
8,855 SF
1-2215
8,858 SF
1-2216
8,861 SF
1-2217
8,864 SF
1-2218
8,868 SF
1-2219
8,871 SF

1-2180
8,156 SF
1-2179
8,156 SF
1-2178
8,156 SF
1-2177
8,156 SF
1-2176
8,156 SF
1-2175
8,440 SF
1-2658
8,135 SF
1-2659
8,136 SF
1-2660
8,390 SF

1-2188
8,436 SF
1-2187
8,155 SF
1-2186
8,155 SF
1-2185
8,155 SF
1-2184
8,155 SF
1-2183
8,155 SF
1-2182
8,436 SF

1-1423-A-3
J15569-46
8,484 SF
1-1423-A-5
24LC207
8,100 SF
1-1423-A-4
330D215
8,100 SF
1-1423-A-6
J26251-31
8,100 SF
1-1423-A-7
372D360
8,100 SF

1-2498
8,155 SF
1-2499
8,436 SF

1-2500
8,290 SF

1817-1819
1825-1827
1266
1260
1254
1267
1259
1255
1248
1242
1249
1243
1804
1816
1275
1258
1261
1257
1245
1239
1233
1229
1225
1219
1824-1826
1823-1825
1218-1220
1265

Southwest 117

Southwest 125

This is a compilation of records and data located in various county offices and is to be used for reference purposes only. The map is controlled by the field measurements between the corners of the Public Land Survey System and the parcels are mapped from available records which may not precisely fit field conditions. Brown County is not responsible for any inaccuracies.

N

Scale 1" = 100'

0 100

© 2021 BROWN COUNTY SURVEY DEPT.

This map was created by the Brown County Survey Department with funding provided by Brown County and the Wisconsin Land Information Program.

Brown County Established 1818

City of Green Bay

Brown County Plot Date: 4/8/2021
RPL Office Drafter: T LESLIE

SW
116

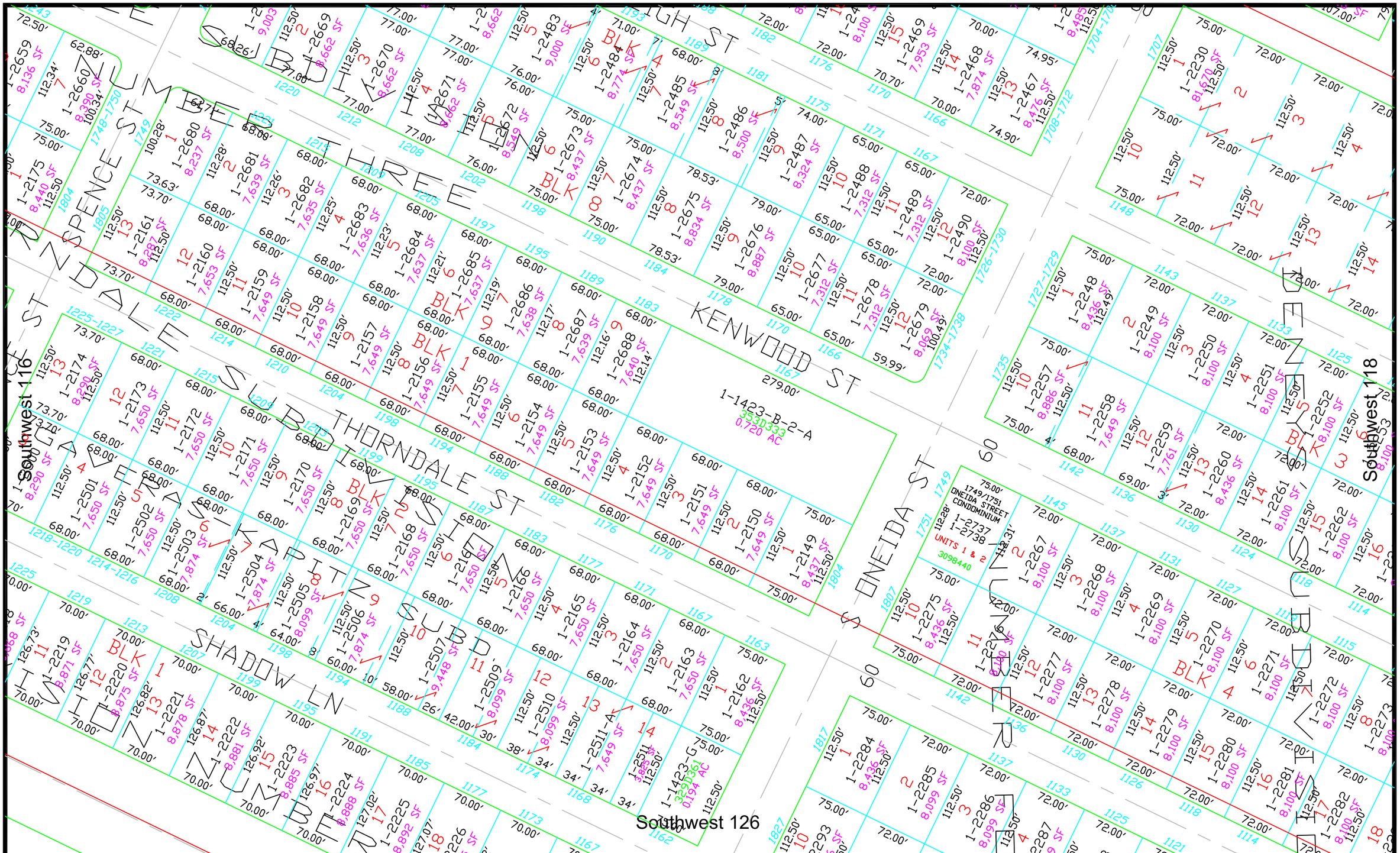

This is a compilation of records and data located in various county offices and is to be used for reference purposes only. The map is controlled by the field measurements between the corners of the Public Land Survey System and the parcels are mapped from available records which may not precisely fit field conditions. Brown County is not responsible for any inaccuracies.

N

Scale 1" = 100'

0 100

© 2024 BROWN COUNTY SURVEY DEPT.

This map was created by the Brown County Survey Department with funding provided by Brown County and the Wisconsin Land Information Program.

Brown County Established 1818

City of Green Bay

Brown County Plot Date: 5/30/2025

RPL Office Drafter: T LESLIE

SW 117

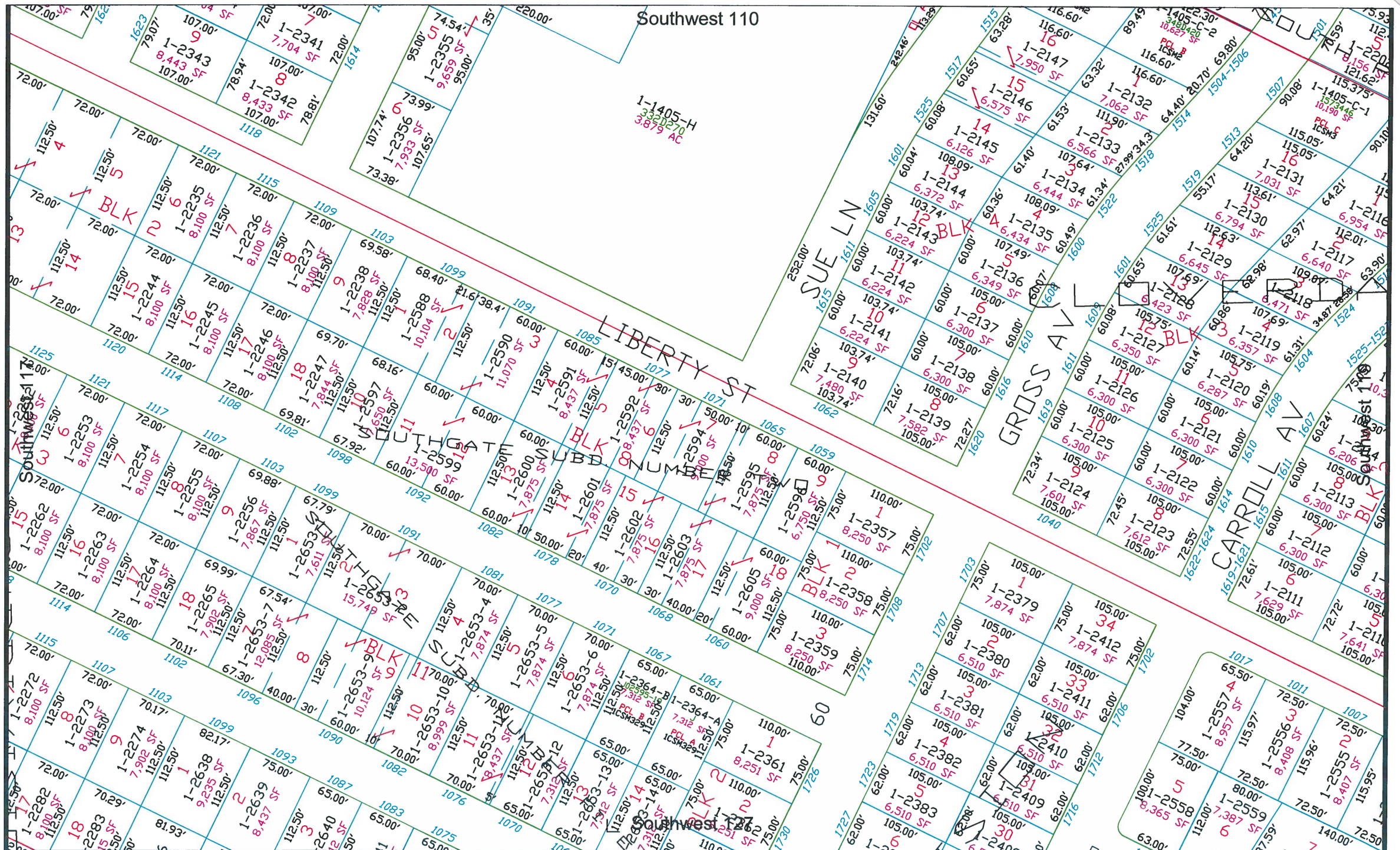

This is a compilation of records and data located in various county offices and is to be used for reference purposes only. The map is controlled by the field measurements between the corners of the Public Land Survey System and the parcels are mapped from available records which may not precisely fit field conditions. Brown County is not responsible for any inaccuracies.

N

Scale 1" = 100'

0 100

© 2011 BROWN COUNTY SURVEY DEPT.

This map was created by the Brown County Survey Department with funding provided by Brown County and the Wisconsin Land Information Program.

City of Green Bay

Brown County Plot Date: 1/9/11
RPL Office Drafter: D PHELPS

SW
118

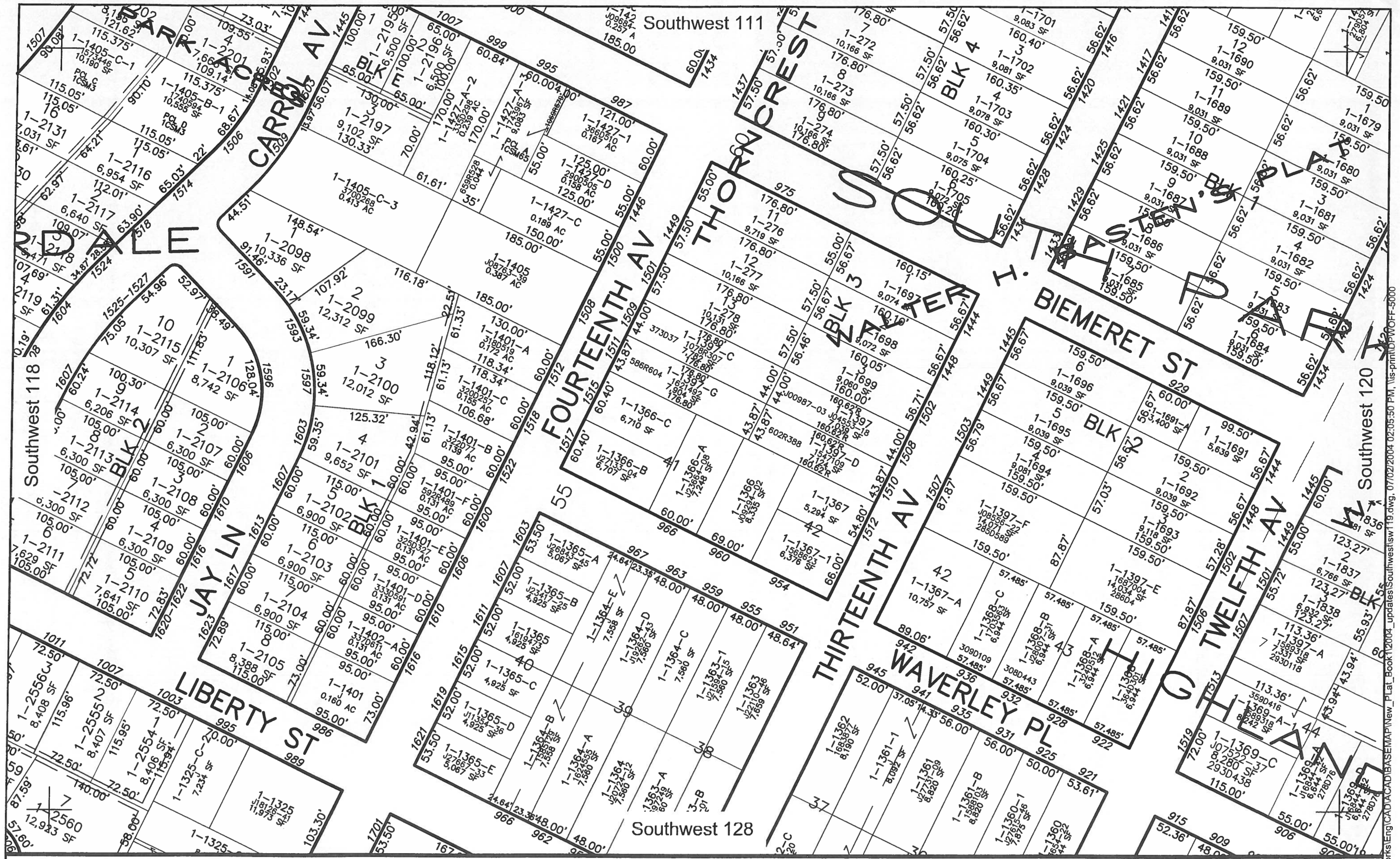

This is a compilation of records and data located in various county offices and is to be used for reference purposes only. The map is controlled by the field measurements between the corners of the Public Land Survey System and the parcels are mapped from available records which may not precisely fit field conditions. Brown County and/or The City of Green Bay are not responsible for any inaccuracies.

Scale 1" = 100'

0 100

This map was created by the Brown County Survey Department with funding provided by the City of Green Bay and the Wisconsin Land Information Program.

© 1999 Brown County Survey Department, Green Bay, WI 54305

City of Green Bay

SW 119

I:\DeptData\PubWorks\Eng\CAD\ACAD\BASEMAP\New_PLat_Book1\2004_updates\Southwest\sw119.dwg, 07/02/2004 02:05:50 PM, \\is-print\DPWOFF-5000

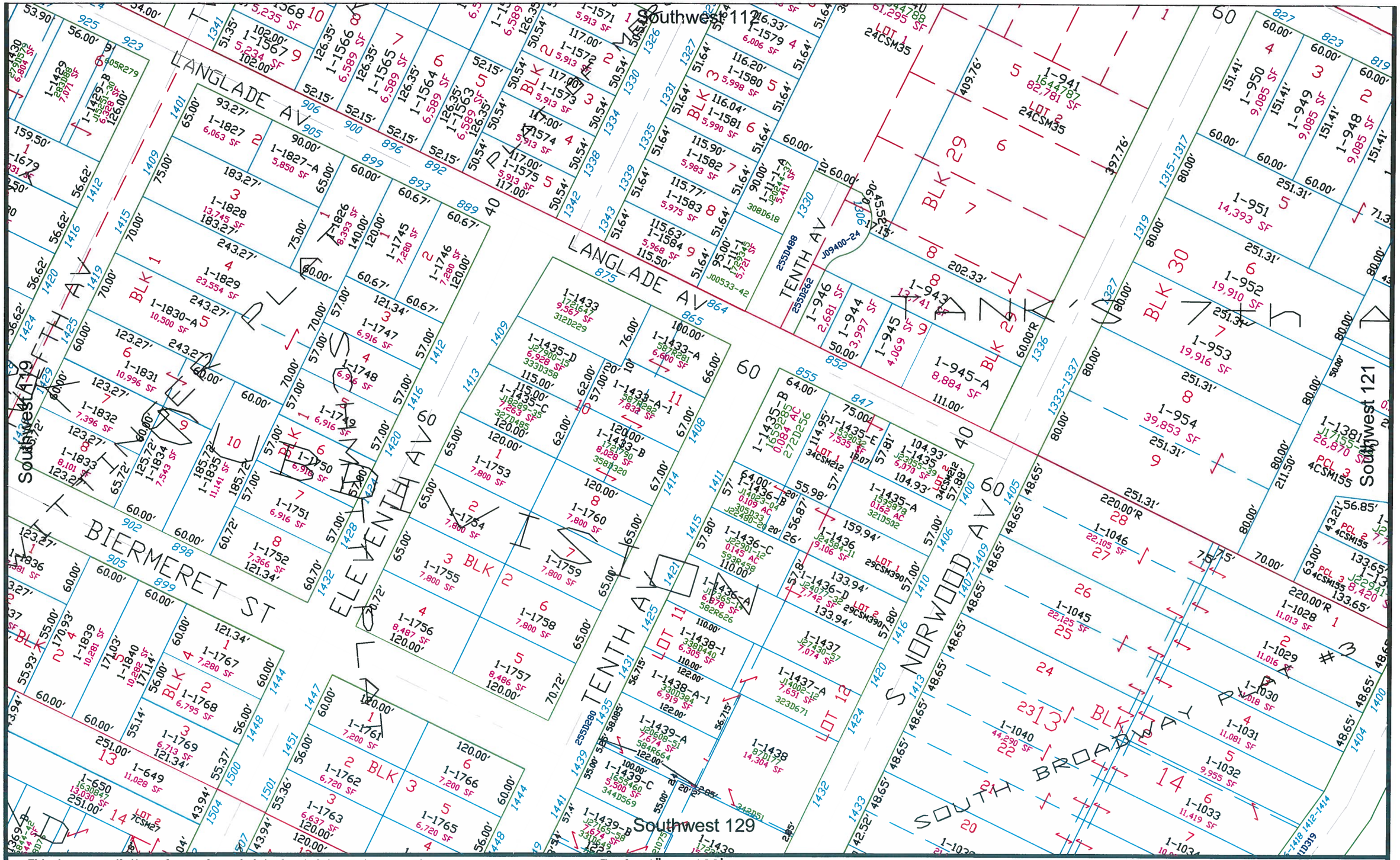

This is a compilation of records and data located in various county offices and is to be used for reference purposes only. The map is controlled by the field measurements between the corners of the Public Land Survey System and the parcels are mapped from available records which may not precisely fit field conditions. Brown County is not responsible for any inaccuracies.

N

Scale 1" = 100'

0 100

© 2015 BROWN COUNTY SURVEY DEPT.

This map was created by the Brown County Survey Department with funding provided by Brown County and the Wisconsin Land Information Program.

City of Green Bay

Brown County Plot Date: 5/11/2015
RPL Office Drafter: T LESLIE

SW
120

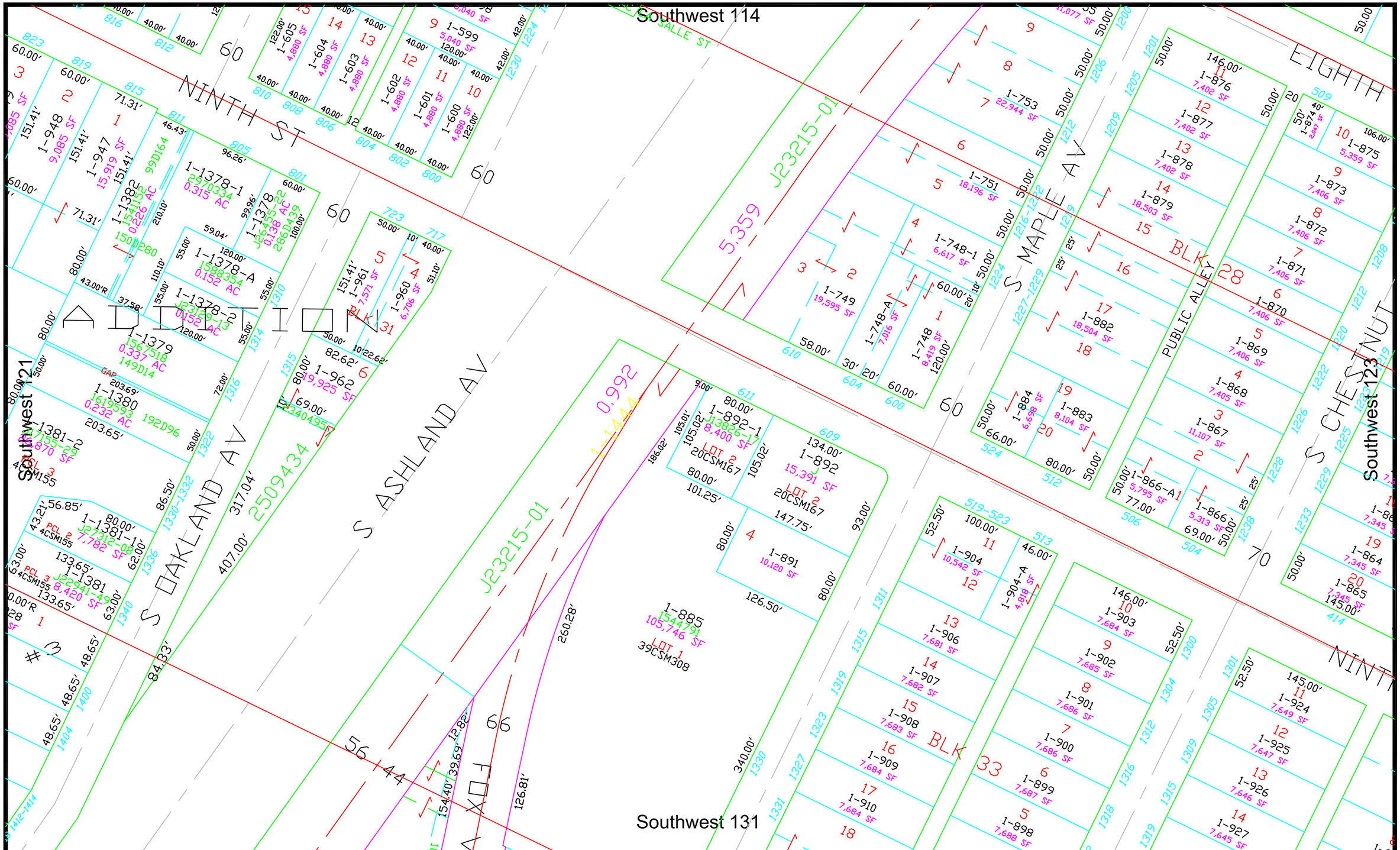

This is a compilation of records and data located in various county offices and is to be used for reference purposes only. The map is controlled by the field measurements between the corners of the Public Land Survey System and the parcels are mapped from available records which may not precisely fit field conditions. Brown County is not responsible for any inaccuracies.

N

Scale 1" = 100'

0 100

© 2022 BROWN COUNTY SURVEY DEPT.

This map was created by the Brown County Survey Department with funding provided by Brown County and the Wisconsin Land Information Program.

Brown County Established 1818

City of Green Bay

Brown County Plot Date: 3/16/2023
RPL Office Drafter: T LESLIE

SW 122

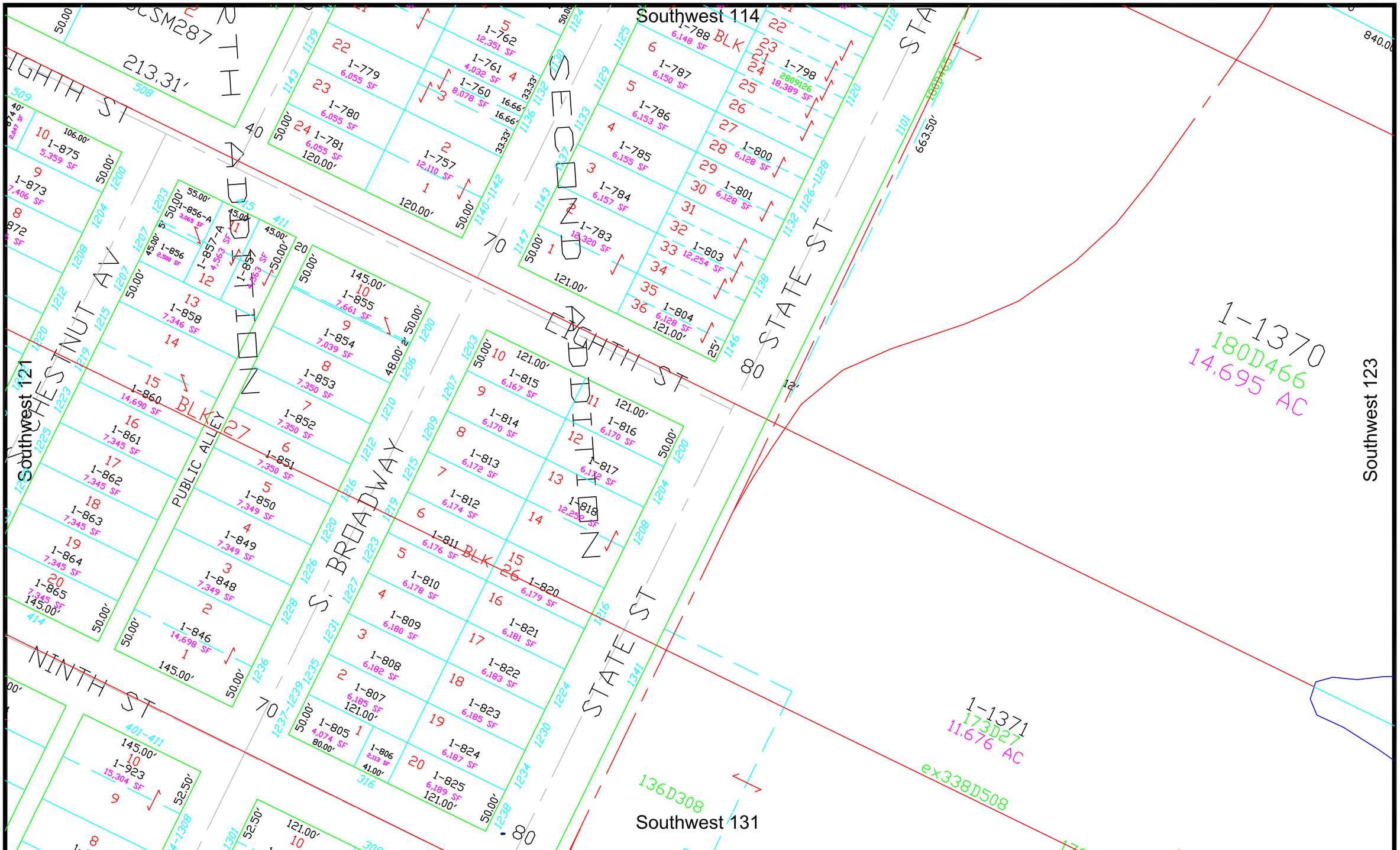

This is a compilation of records and data located in various county offices and is to be used for reference purposes only. The map is controlled by the field measurements between the corners of the Public Land Survey System and the parcels are mapped from available records which may not precisely fit field conditions. Brown County is not responsible for any inaccuracies.

N

Scale 1" = 100'

0 100

© 2024 BROWN COUNTY SURVEY DEPT.

This map was created by the Brown County Survey Department with funding provided by Brown County and the Wisconsin Land Information Program.

Brown County Established 1818

City of Green Bay

Brown County Plot Date: 1/28/2025

RPL Office Drafter: T LESLIE

SW 122

Southwest 115

Southwest 122

Southeast 37

Southwest 132

38-A

840.00'

M'N'

79.54'

113.62'

511.15'

NN'

633.82'

FOX RIVER

This is a compilation of records and data located in various county offices and is to be used for reference purposes only. The map is controlled by the field measurements between the corners of the Public Land Survey System and the parcels are mapped from available records which may not precisely fit field conditions. Brown County is not responsible for any inaccuracies.

N

Scale 1" = 100'

0 100

© 2024 BROWN COUNTY SURVEY DEPT.

This map was created by the Brown County Survey Department with funding provided by Brown County and the Wisconsin Land Information Program.

City of Green Bay

Brown County Plot Date: 1/28/2025

RPL Office Drafter: T LESLIE

SW

123

VALLEY VIEW RD

APRIL LN

CANTERBURY RD

TRUE LN

S. RIDGE RD

R/W VARIES

VALLEY VIEW RD

VA-228-C-82
VA-228-C-81
VA-228-C-80
VA-228-C-79
VA-228-C-78
VA-228-C-77
VA-228-C-76
VA-228-C-75
VA-228-C-74
VA-228-C-73
VA-228-C-72
VA-228-C-69
VA-228-C-70
VA-228-C-71
VA-228-C-85
VA-228-C-86
VA-228-C-87
VA-228-C-88
VA-228-C-89
VA-228-C-90
VA-228-C-91
VA-228-C-92
VA-228-C-93
VA-228-C-94
VA-228-C-95
VA-228-C-104
VA-228-C-103
VA-228-C-102
VA-228-C-101
VA-228-C-100
VA-228-C-99
VA-228-C-98
VA-228-C-97
VA-228-C-96
VA-228-C-22
VA-228-C-21
VA-228-C-20
VA-228-C-19
VA-228-C-18
VA-228-C-17
VA-228-C-16
VA-228-C-15
VA-228-C-14
VA-228-C-31
VA-228-C-32
VA-228-C-33
-428-G-15
VA-463-K-39
VA-463-K-40
VA-463-K-41
VA-463-K-42
VA-463-K-43
VA-463-K-44
VA-463-K-45
VA-463-K-46
VA-463-K-47
VA-463-K-28
VA-463-K-27
VA-463-K-26
VA-463-K-25
VA-463-K-24
VA-463-K-23
VA-463-K-22
VA-49-4
VA-49-2-1
VA-49-2
VA-48-12
VA-49-5
VA-48-3
VA-48-1
VA-49
VA-49-1
VA-49-3
33
VA-428-G-12
VA-428-G-1
VA-428-G-11
VA-428-G-2
VA-428-G-10
VA-428-G-3
VA-428-G-9
VA-428-G-4
VA-428-G-8
VA-53-7
VA-53-8
VA-53-

Southwest 125

I:\DeptData\PubWorks\Eng\CadAcad\BASEMAP\New_Plat_Book\2004_updates\Southwest\sw124.dwg, 07/02/2004 02:44:04 PM, \\is-print\DPWOFF-5000

This is a compilation of records and data located in various county offices and is to be used for reference purposes only. The map is controlled by the field measurements between the corners of the Public Land Survey System and the parcels are mapped from available records which may not precisely fit field conditions. Brown County and/or The City of Green Bay are not responsible for any inaccuracies.

BROWN COUNTY OFFICE OF CNTY SURVEYOR LES VAN HORN GREEN BAY WI

Scale 1" = 100'

0 100

This map was created by the Brown County Survey Department with funding provided by the City of Green Bay and the Wisconsin Land Information Program.

© 1999 Brown County Survey Department, Green Bay, WI 54305

CITY OF GREEN BAY

City of Green Bay

SW 124

Southwest 116

S. RIDGE RD

33

1164.81'

Southwest 124

1-1841-A

2,305,562 SF

52.928 AC

LOT 1

14CSM109

Southwest 126

VALLEY VIEW RD

658.47'

VAC IN 262990

Southwest 133

This is a compilation of records and data located in various county offices and is to be used for reference purposes only. The map is controlled by the field measurements between the corners of the Public Land Survey System and the parcels are mapped from available records which may not precisely fit field conditions. Brown County is not responsible for any inaccuracies.

N

Scale 1" = 100'

0 100

© 2013 BROWN COUNTY SURVEY DEPT.

This map was created by the Brown County Survey Department with funding provided by Brown County and the Wisconsin Land Information Program.

City of Green Bay

Brown County Plot Date: 6/4/2013

RPL Office Drafter: D PHELPS

SW

125

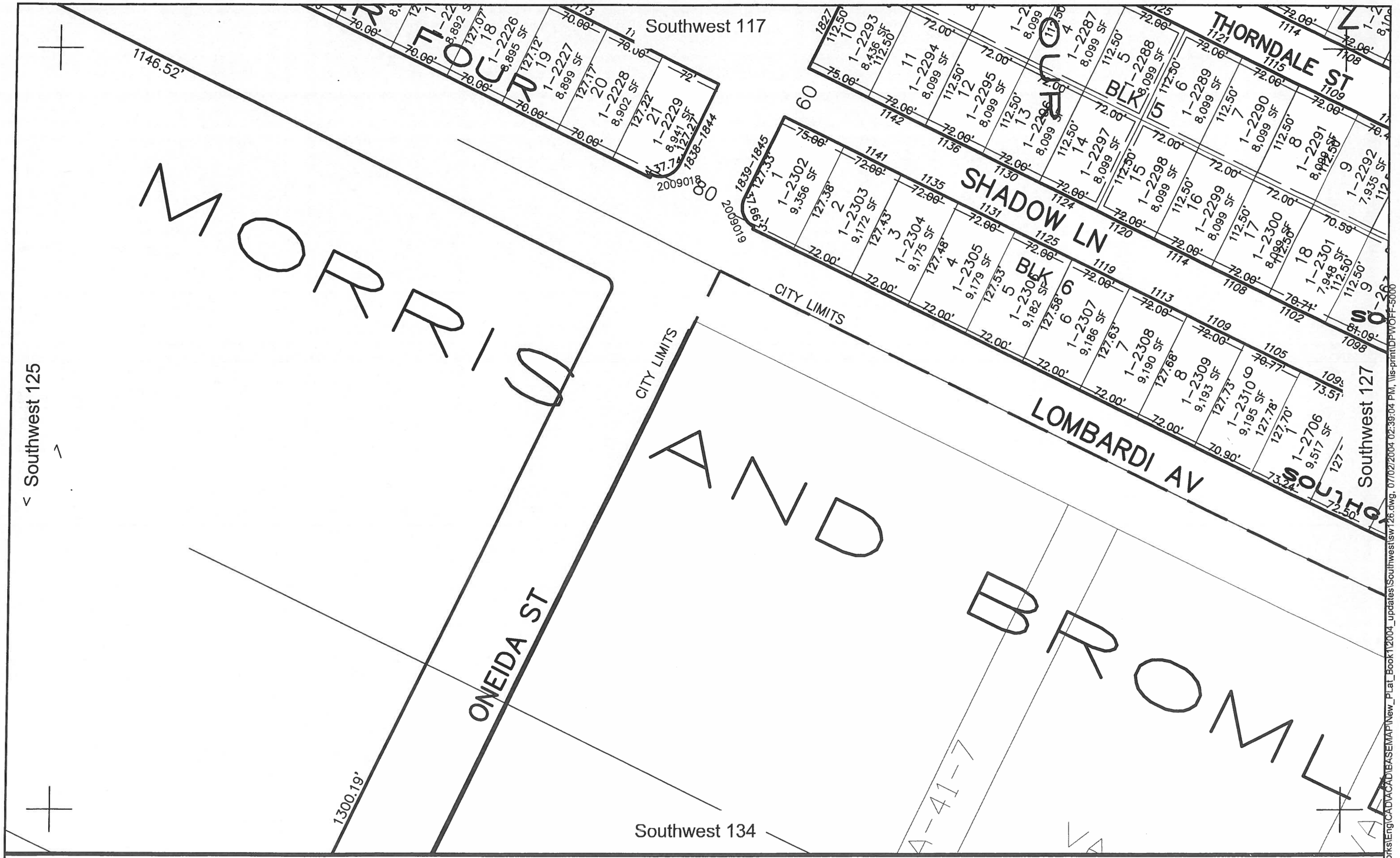

This is a compilation of records and data located in various county offices and is to be used for reference purposes only. The map is controlled by the field measurements between the corners of the Public Land Survey System and the parcels are mapped from available records which may not precisely fit field conditions. Brown County and/or The City of Green Bay are not responsible for any inaccuracies.

Scale 1" = 100'

0 100

This map was created by the Brown County Survey Department with funding provided by the City of Green Bay and the Wisconsin Land Information Program.

© 1999 Brown County Survey Department, Green Bay, WI 54305

City of Green Bay

SW 126

I:\DeptData\PubWorks\Eng\CAD\ACAD\BASEMAP\New_PLat_Book1\2004_updates\Southwest\sw126.dwg, 07/02/2004 02:39:04 PM, \\is-print\DPWOFF-5000

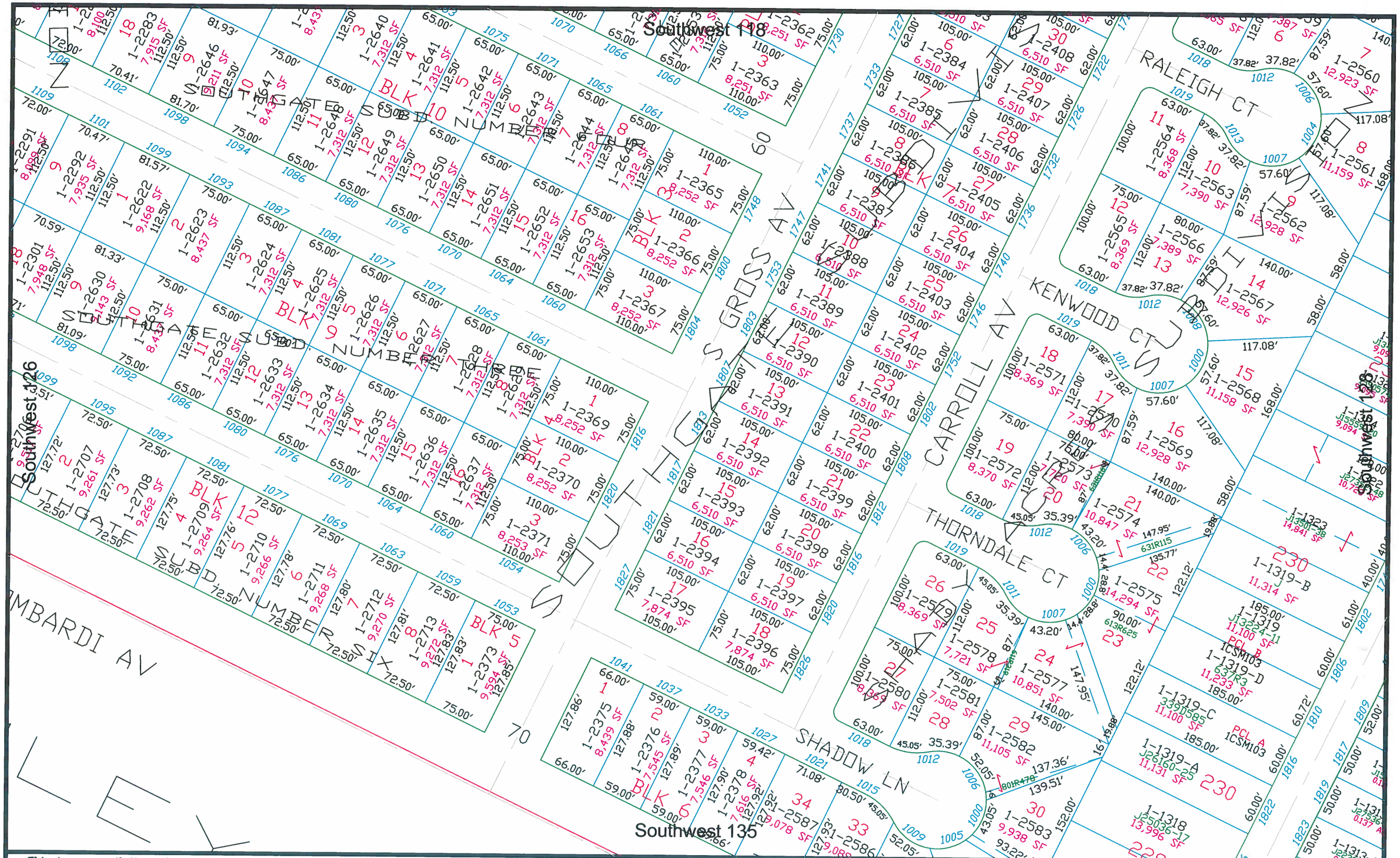

This is a compilation of records and data located in various county offices and is to be used for reference purposes only. The map is controlled by the field measurements between the corners of the Public Land Survey System and the parcels are mapped from available records which may not precisely fit field conditions. Brown County is not responsible for any inaccuracies.

N

Scale 1" = 100'

0 100

© 2005 BROWN COUNTY SURVEY DEPT.

This map was created by the Brown County Survey Department with funding provided by Brown County and the Wisconsin Land Information Program.

City of Green Bay

Brown County Plot Date: 7/19/05

RPL Office Drafter: D PHELPS

SW

127

Southwest 119

Southwest 127

Southwest 129

Southwest 1360

FOURTEENTH AV

THIRTEENTH AV

TWELFTH AV

WAVERLY PL

VICTORY BL

This is a compilation of records and data located in various county offices and is to be used for reference purposes only. The map is controlled by the field measurements between the corners of the Public Land Survey System and the parcels are mapped from available records which may not precisely fit field conditions. Brown County is not responsible for any inaccuracies.

Scale 1" = 100'

0 100

© 2023 BROWN COUNTY SURVEY DEPT.

This map was created by the Brown County Survey Department with funding provided by Brown County and the Wisconsin Land Information Program.

City of Green Bay

Brown County Plot Date: 8/18/2023

RPL Office Drafter: T LESLIE

SW 128

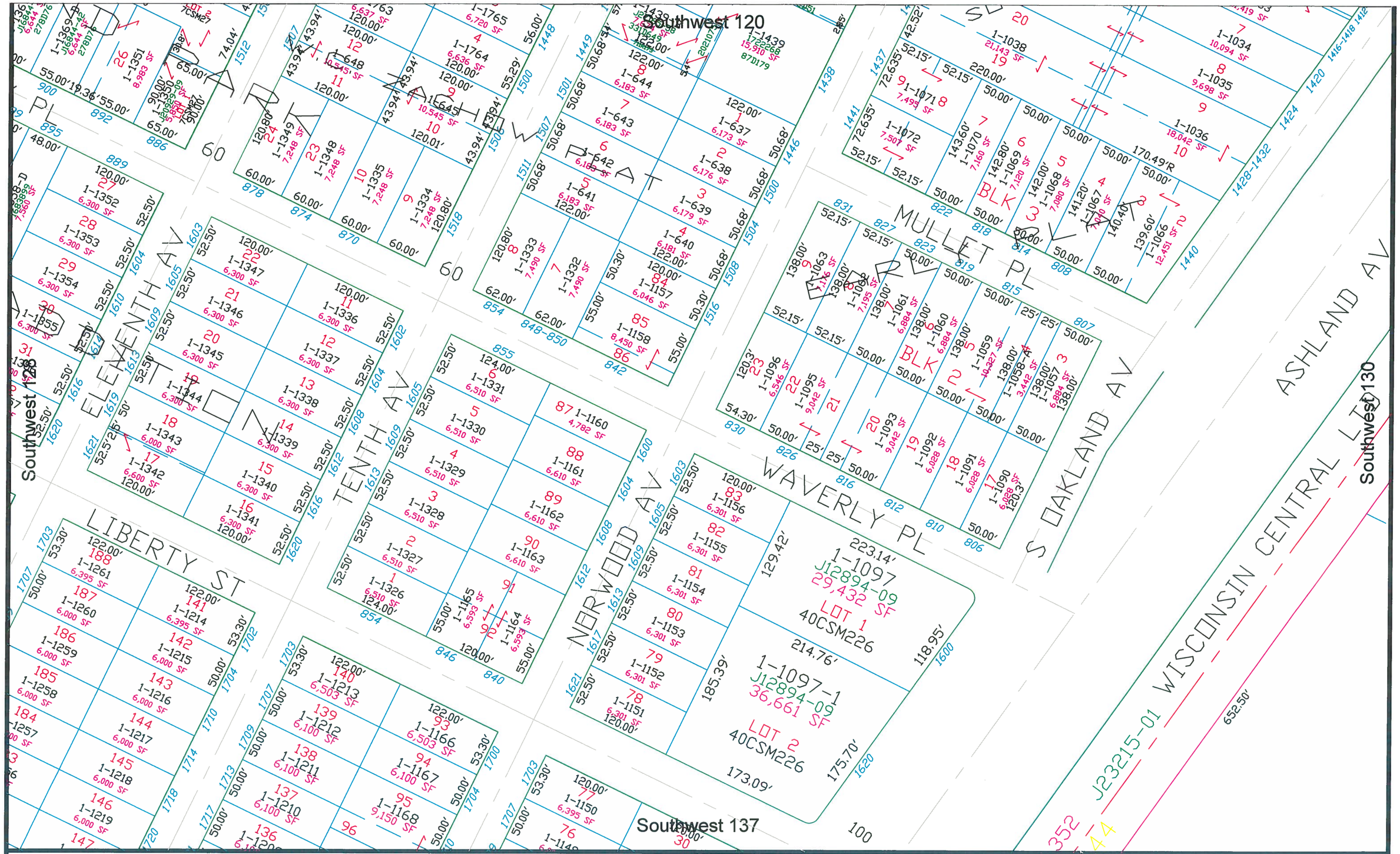

This is a compilation of records and data located in various county offices and is to be used for reference purposes only. The map is controlled by the field measurements between the corners of the Public Land Survey System and the parcels are mapped from available records which may not precisely fit field conditions. Brown County is not responsible for any inaccuracies.

N

Scale 1" = 100'

0 100

© 2008 BROWN COUNTY SURVEY DEPT.

This map was created by the Brown County Survey Department with funding provided by Brown County and the Wisconsin Land Information Program.

City of Green Bay

Brown County Plot Date: 1/14/10

RPL Office Drafter: T LESLIE

SW 129

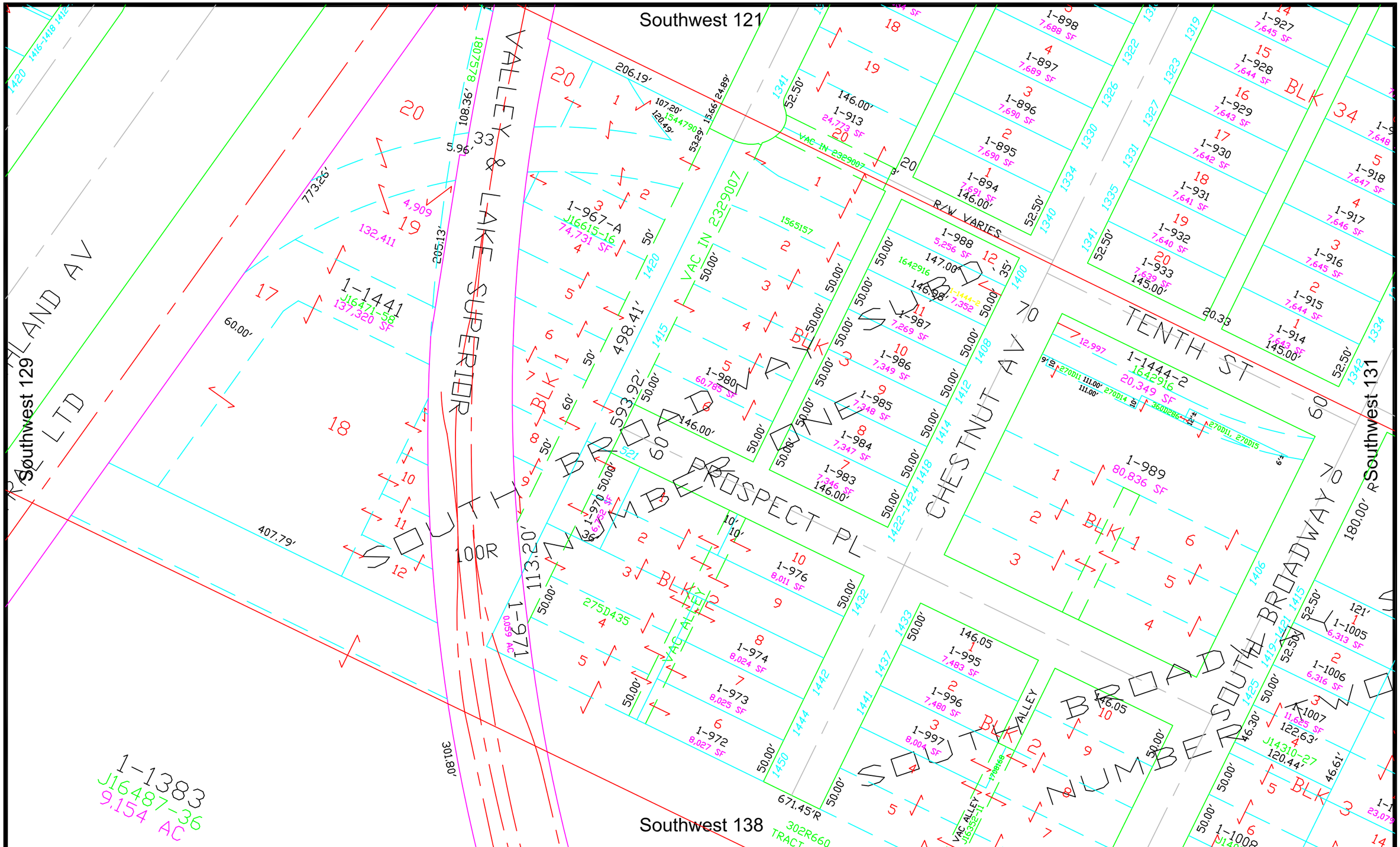

This is a compilation of records and data located in various county offices and is to be used for reference purposes only. The map is controlled by the field measurements between the corners of the Public Land Survey System and the parcels are mapped from available records which may not precisely fit field conditions. Brown County is not responsible for any inaccuracies.

N

Scale 1" = 100'

0 100

© 2022 BROWN COUNTY SURVEY DEPT.

This map was created by the Brown County Survey Department with funding provided by Brown County and the Wisconsin Land Information Program.

Brown County Established 1818

City of Green Bay

Brown County Plot Date: 3/16/2023
RPL Office Drafter: T LESLIE

SW
130

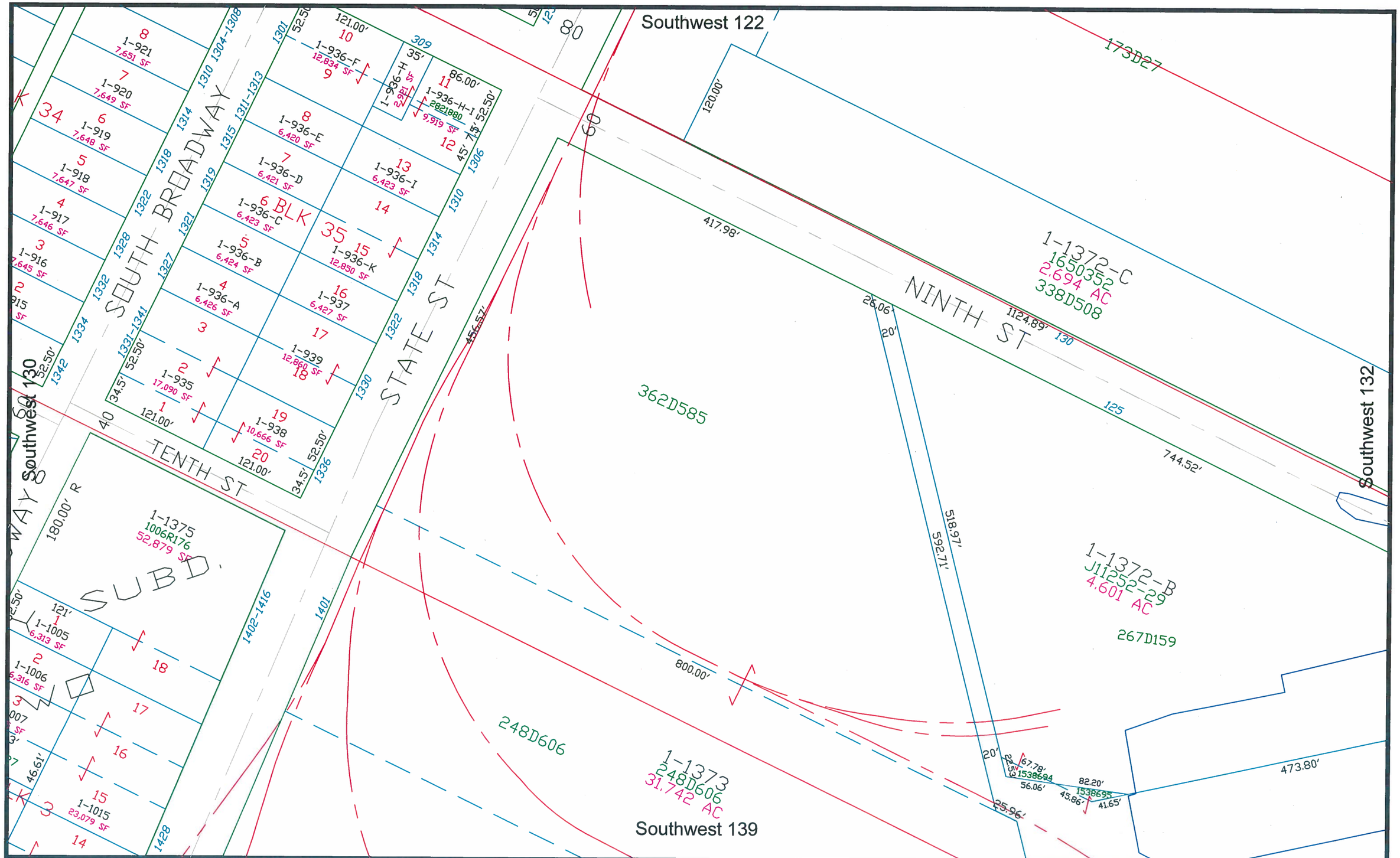

This is a compilation of records and data located in various county offices and is to be used for reference purposes only. The map is controlled by the field measurements between the corners of the Public Land Survey System and the parcels are mapped from available records which may not precisely fit field conditions. Brown County is not responsible for any inaccuracies.

N

Scale 1" = 100'

0 100

© 2018 BROWN COUNTY SURVEY DEPT.

This map was created by the Brown County Survey Department with funding provided by Brown County and the Wisconsin Land Information Program.

Brown County Established 1818

City of Green Bay

Brown County Plot Date: 2/6/2019

RPL Office Drafter: T LESLIE

SW 131

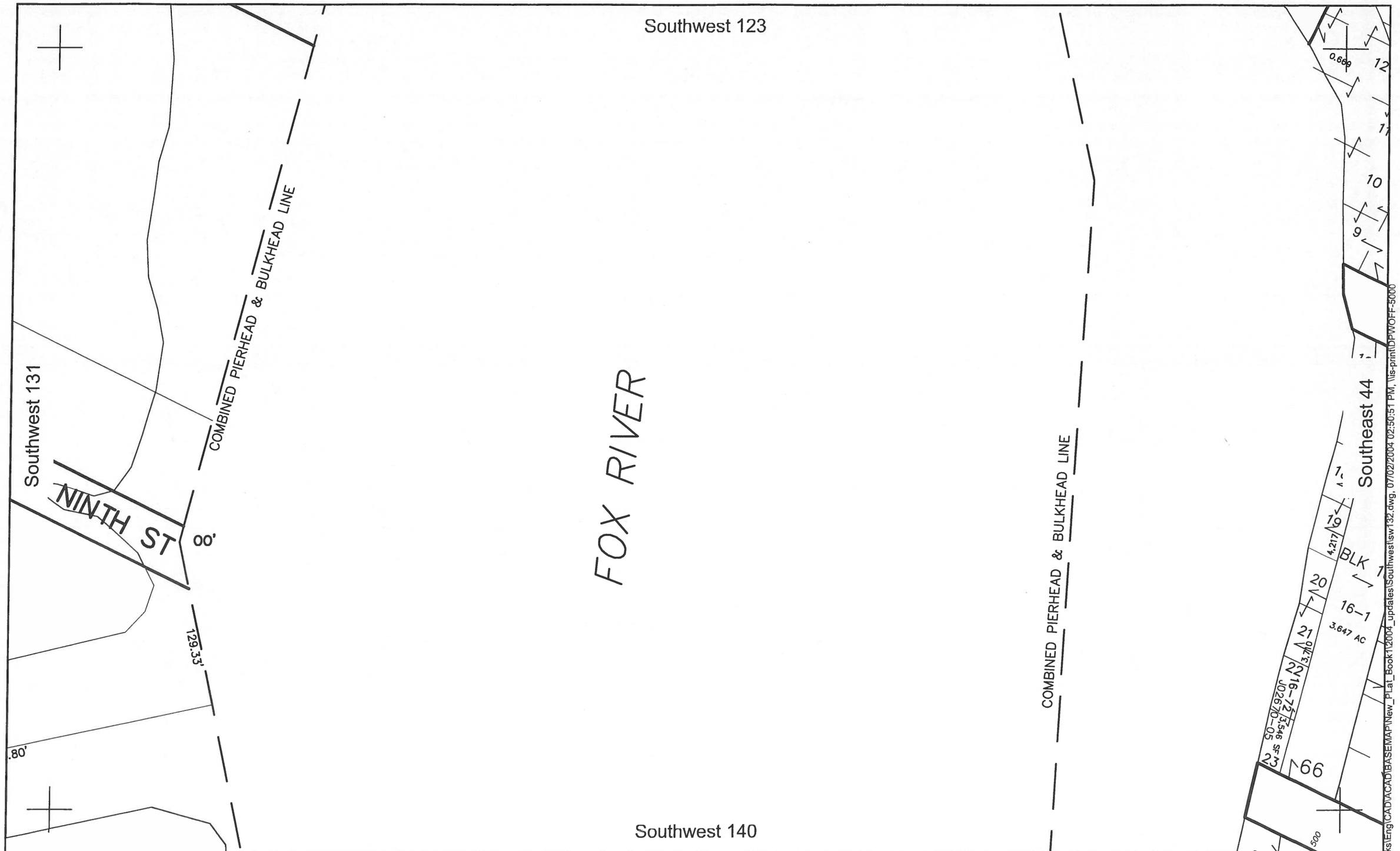

This is a compilation of records and data located in various county offices and is to be used for reference purposes only. The map is controlled by the field measurements between the corners of the Public Land Survey System and the parcels are mapped from available records which may not precisely fit field conditions. Brown County and/or The City of Green Bay are not responsible for any inaccuracies.

Scale 1" = 100'

0 100

This map was created by the Brown County Survey Department with funding provided by the City of Green Bay and the Wisconsin Land Information Program.

© 1999 Brown County Survey Department, Green Bay, WI 54305

City of Green Bay

SW 132

I:\DeptData\PubWorks\Eng\CAD\ACAD\BASEMAP\New_PLat_Book1\2004_updates\Southwest\sw132.dwg, 07/02/2004 02:50:51 PM, \\is-print\DPWOFF-5000

Southwest 125

VAC IN 2029904

35.00'

1130.95'

Southwest 134

This is a compilation of records and data located in various county offices and is to be used for reference purposes only. The map is controlled by the field measurements between the corners of the Public Land Survey System and the parcels are mapped from available records which may not precisely fit field conditions. Brown County is not responsible for any inaccuracies.

N

Scale 1" = 100'

0 100

© 2013 BROWN COUNTY SURVEY DEPT.

This map was created by the Brown County Survey Department with funding provided by Brown County and the Wisconsin Land Information Program.

City of Green Bay

Brown County Plot Date: 6/4/2013

RPL Office Drafter: D PHELPS

SW

133

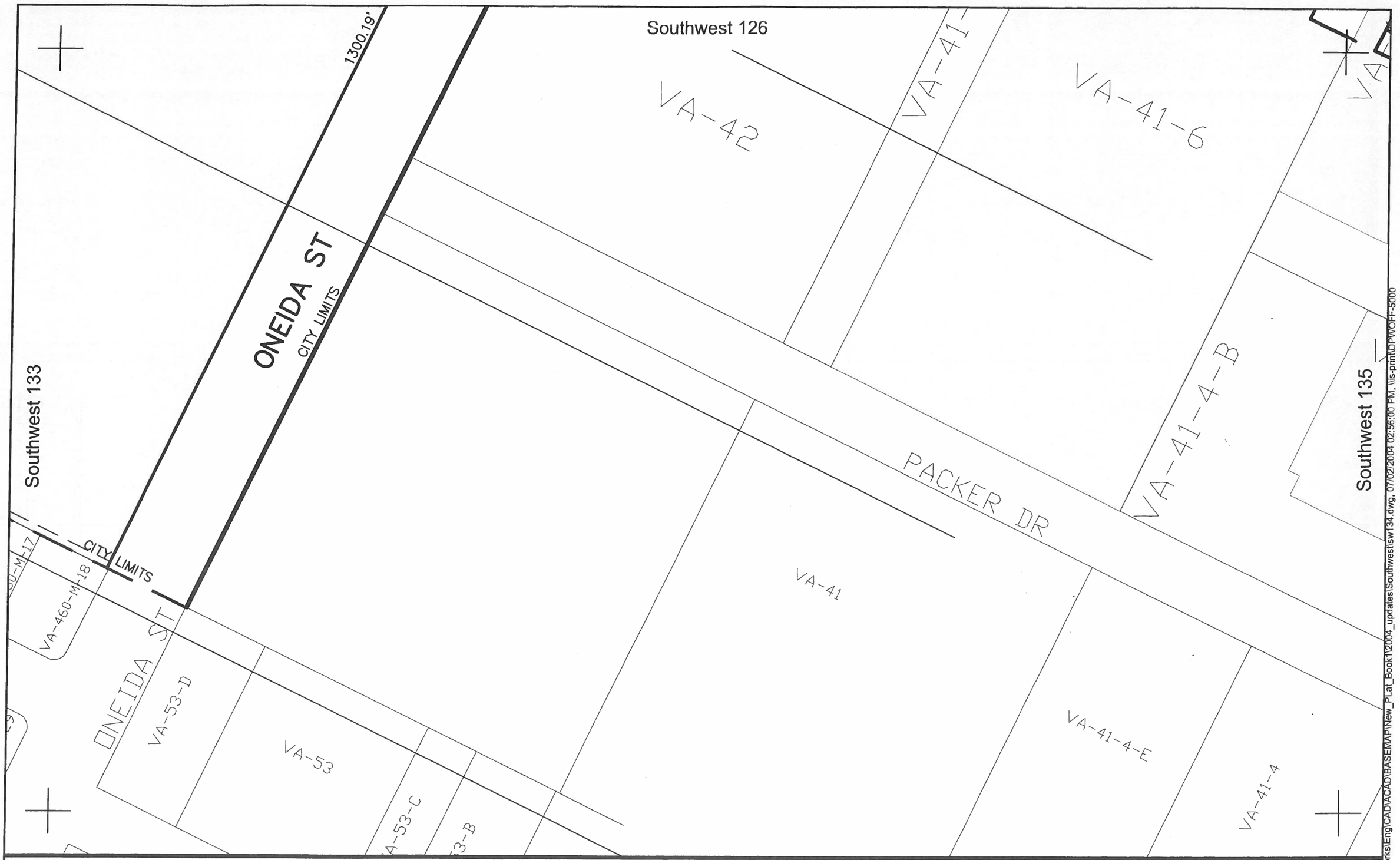

This is a compilation of records and data located in various county offices and is to be used for reference purposes only. The map is controlled by the field measurements between the corners of the Public Land Survey System and the parcels are mapped from available records which may not precisely fit field conditions. Brown County and/or The City of Green Bay are not responsible for any inaccuracies.

Scale 1" = 100'

0 100

This map was created by the Brown County Survey Department with funding provided by the City of Green Bay and the Wisconsin Land Information Program.

© 1999 Brown County Survey Department, Green Bay, WI 54305

City of Green Bay

SW 134

I:\Dept\data\PubWorks\Eng\CAD\ACAD\BASEMAP\New_Plat_Book\12004_updates\Southwest\sw134.dwg, 07/02/2004 02:56:00 PM, \\ls-prnt\DPWOFF-5000

Southwest 127

CITY LIMITS

LOMBARDI AV

FOURTEENTH AV

HOLMGREN WY

Southwest 134

Southwest 136

Southwest 141

BRETT FAVRE PASS

SUBD OF SOUTH

VA-41-3

VA-41-4-F

VA-41-4-C

VA-41-1

VA-41-2-13

VA-41-2-1

VA-41-2-2

VA-41-2-3

VA-41-2-4

VA-41-2-5

VA-41-2-7

1-1841-C-1
1656883
134,798 SF
LOT 1
37CSM99

1-1841-C-2
1609355
136,125 SF
LOT 2
37CSM99

1-1841-C
1753628
13.394 AC

34
1-2587
19,078 SF

33
1-2586
9,089 SF

32
1-2585
10,950 SF

31
1-2584
10,275 SF

30
1-2582
9,938 SF

1-1318
J2503G-1
13,996 SF

229
1-1318-A
1604256
13,992 SF

1-1317-1
J2009T-41
7,866 SF

1-1317
J2009T-41
7,996 SF

1-1317-2
J2009T-41
7,988 SF

3CSM415

LOT 1 3CSM415

LOT 2 3CSM415

LOT 3 3CSM415

230

1-1316
J2515-19
0.137 AC

119.36'
1-1316-A
J2515-41
0.137 AC

228
119.36'
1-1316-B
J2503G-39
0.137 AC

119.36'
1-1316-C
J1407G-43
0.137 AC

119.36'
1-1316-D
J1740G-07
0.219 AC

1-1315
J1572T-35
8,150 SF

PCL D
1CSM559

974
306D385

964

1-1313-B
J2396-51
0.137 AC

1-1315-A
J2851-19
0.137 AC

149.92'

65.68'

130.00'

119.36'

35'

62.68'

80.00'

50.00'

62.00'

61.00'

116.95'

1832-1834

1836-1838

1840-1842

1015

330.00'

669.94'

665R437

408.38'

408.70'

15079-24

329.90'

230.09'

871.21'

457.51'

669R91

215.68'

65.00'

30

35

900

1000

1005

1009

1015

1819

1822

1823

1826

1827

1830

1831

1835

1839

1920

1921

255.60'

139.51'

152.00'

93.22'

43.05'

52.05'

113.95'

149.90'

158.00'

72.50'

70.84'

59.66'

127.93'

80.50'

45.05'

123.06'

128.95'

20.00'

J601R478

This is a compilation of records and data located in various county offices and is to be used for reference purposes only. The map is controlled by the field measurements between the corners of the Public Land Survey System and the parcels are mapped from available records which may not precisely fit field conditions. Brown County and/or The City of Green Bay are not responsible for any inaccuracies.

N BROWN COUNTY W E OFFICE OF CNTY SURVEYOR LES VAN HORN GREEN BAY WI PUBLIC LAND CONTROLLING S

Scale 1" = 100'
0 100

This map was created by the Brown County Survey Department with funding provided by the City of Green Bay and the Wisconsin Land Information Program.

© 1999 Brown County Survey Department, Green Bay, WI 54305

CITY OF GREEN BAY

City of Green Bay

SW 135

I:\Dept\data\PubWorks\Eng\CAD\ACAD\BASEMAP\New_PLat_Book\12004_updates\Southwest\sw135.dwg, 07/02/2004 03:02:49 PM, \\ls-prnt\DPWOFF-5000

Southwest 128

VICTORY BL

ELEVENTH AV

REDLEY CT

TWELFTH AV

LOMBARDI AV

REGGIE WHITE WY

TENTH AV

Southwest 142

This is a compilation of records and data located in various county offices and is to be used for reference purposes only. The map is controlled by the field measurements between the corners of the Public Land Survey System and the parcels are mapped from available records which may not precisely fit field conditions. Brown County is not responsible for any inaccuracies.

Scale 1" = 100'

© 2017 BROWN COUNTY SURVEY DEPT.

This map was created by the Brown County Survey Department with funding provided by Brown County and the Wisconsin Land Information Program.

City of Green Bay

Brown County Plot Date: 8/11/2017

RPL Office Drafter: T LESLIE

SW 136

Southwest 129
Southwest 136
Southwest 138
Southwest 143
TENTH AV
NORWOOD AV
VICTORY BL
LIBERTY ST
100
200
231
1704
1744
1802
1806
1810
1812
1816
1819
1820
1824
1830
1803
1804
1732-1734
1728-1730
1718-1720
1724
1732
1736
1737
1741
1742
1743
1745
1744
1-1218 6,000 SF
146 1-1219 6,000 SF
147 1-1220 6,000 SF
148 1-1221 6,000 SF
149 1-1222 6,000 SF
150 1-1223
129 1-1202 6,503 SF 122.00' 852
130 1-1203 6,100 SF
131 1-1204 6,100 SF
132 1-1205 6,100 SF
133 1-1206 6,100 SF
134 1-1207 6,100 SF
135 1-1208 6,100 SF
136 1-1209 6,100 SF
137 1-1210 6,100 SF
1-1211 6,100 SF
1-1167 6,100 SF
95 1-1168 9,150 SF
96
97 1-1169 9,150 SF
98 1-1170 5,490 SF
99 1-1171 6,710 SF
100 1-1172 6,100 SF
101 1-1173 6,100 SF
102 1-1174 6,100 SF
103 1-1175 6,100 SF
104 1-1176 6,503 SF 122.00'
66 1-1139 6,396 SF 120.00'
67 1-1140 6,000 SF
68 1-1141 6,000 SF
69 1-1142 6,000 SF
70 1-1143 6,000 SF
71 1-1144 6,000 SF
72 1-1145 6,000 SF
73 1-1146 6,000 SF
74 1-1147 6,000 SF
75 1-1148 6,000 SF
76 1-1149 6,000 SF
77 1-1150 6,395 SF 120.00'
30
31 1-1103 41,822 SF
32
33
34
35
36 1-1109 8,519 SF 111.47'
37
38 1-1111 7,560 SF 102.93' 94.40'
39 1-1112 11,783 SF 85.87'
40
41
55.00'
1-1200 6,100 SF
127
128 1-1201 6,320 SF
105 1-1177 6,320 SF 122.00'
106 1-1178 6,100 SF
107 1-1179 9,150 SF
108
109 1-1181 9,150 SF
110 1-1182 6,100 SF
111 1-1183 6,100 SF
112 1-1184 6,100 SF
113
126 1-1199 6,100 SF
125 1198 SF
65 1-1138 6,216 SF 120.00'
64
1-1136 12,000 SF
63
62 1-1135 6,000 SF
61
60 120.00'
59
J23215-01 3.005 1-1444
4.352 1-1444 J23
50.73'
607
600
696.60'
379.00'
359.36'
690.14'
354.22'
230.51'
439.59'
326.00'
337.00'
52.84'
1-1413-2 J27143-1 144,969 SF LOT 1 22CSM126
1-1413-1 J14036-5 118,891 SF LOT 1 20CSM169
1-1413 J7788-41 6,566 AC
TRAL LTD

This is a compilation of records and data located in various county offices and is to be used for reference purposes only. The map is controlled by the field measurements between the corners of the Public Land Survey System and the parcels are mapped from available records which may not precisely fit field conditions. Brown County is not responsible for any inaccuracies.

N

Scale 1" = 100'
0 100

© 2008 BROWN COUNTY SURVEY DEPT.

This map was created by the Brown County Survey Department with funding provided by Brown County and the Wisconsin Land Information Program.

City of Green Bay

Brown County Plot Date: 12/29/08
RPL Office Drafter: D PHELPS

SW
137

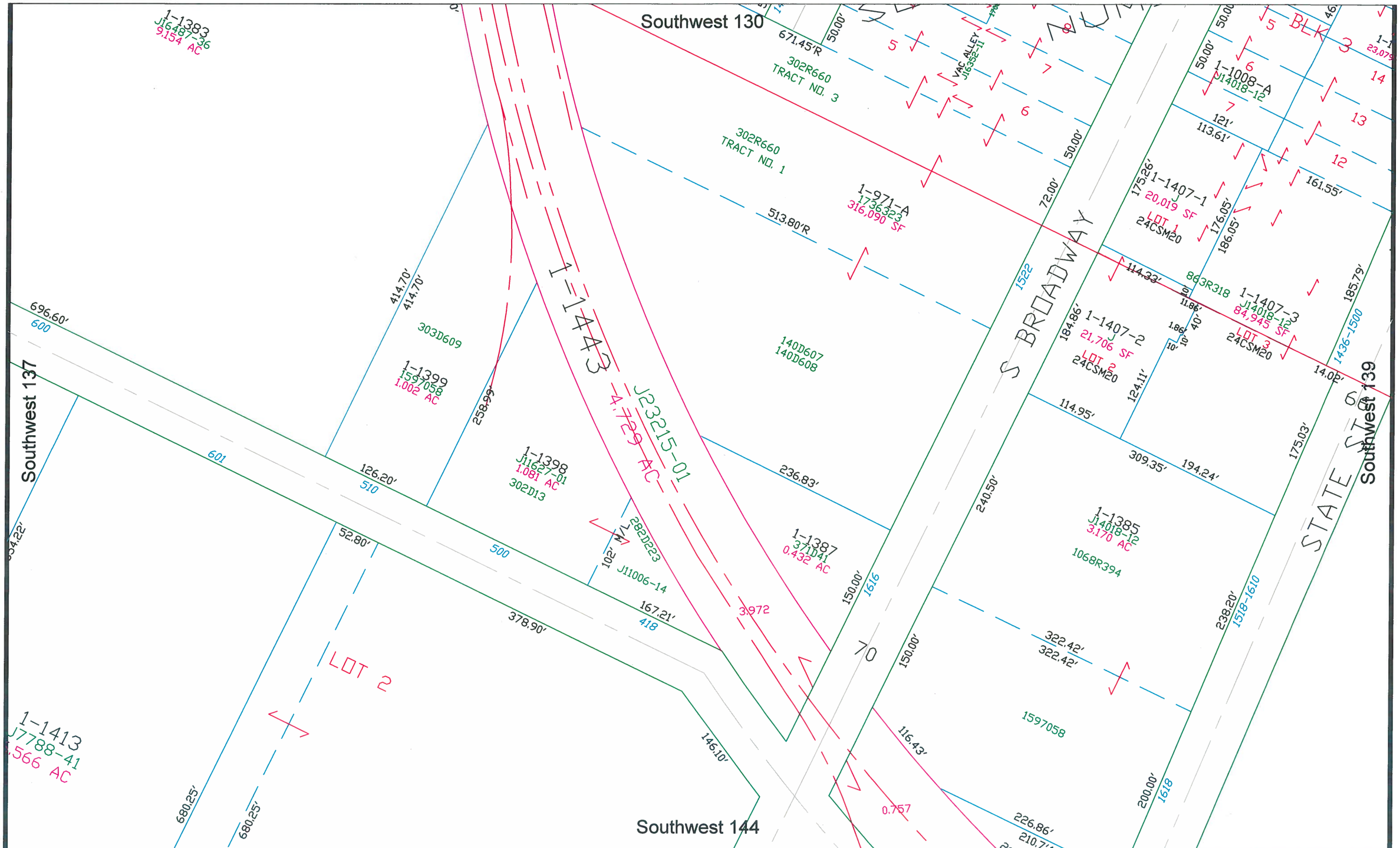

This is a compilation of records and data located in various county offices and is to be used for reference purposes only. The map is controlled by the field measurements between the corners of the Public Land Survey System and the parcels are mapped from available records which may not precisely fit field conditions. Brown County is not responsible for any inaccuracies.

N

Scale 1" = 100'

0 100

© 2010 BROWN COUNTY SURVEY DEPT.

This map was created by the Brown County Survey Department with funding provided by Brown County and the Wisconsin Land Information Program.

City of Green Bay

Brown County Plot Date: 12/13/10

RPL Office Drafter: D PHELPS

SW 138

Southwest 131

Southwest 138

Southwest 140

Southwest 145

STATE ST

1428

15
1-1015
23,079 SF
14
13
12
161.55'
11
47
33
185.79'
436-1500
56

205D567

25.96'

328.88'
325.85'R

82.20'
56.06'
45.86'
41.65'

1-1372
J24438-03
6.983 AC
1301 STATE ST

This is a compilation of records and data located in various county offices and is to be used for reference purposes only. The map is controlled by the field measurements between the corners of the Public Land Survey System and the parcels are mapped from available records which may not precisely fit field conditions. Brown County and/or The City of Green Bay are not responsible for any inaccuracies.

N
BROWN COUNTY
OFFICE OF CITY SURVEYOR
LES VAN HORN
GREEN BAY
WI
PUBLIC LAND SURVEY SYSTEM
W
E
S

Scale 1" = 100'
0 100

This map was created by the Brown County Survey Department with funding provided by the City of Green Bay and the Wisconsin Land Information Program.

© 1999 Brown County Survey Department, Green Bay, WI 54305

CITY OF GREEN BAY

City of Green Bay

SW
139

I:\DeptData\PubWorksEng\CAD\ACADDATA\SEMAP\New_Plat_Book\12004_updates\Southwest\sw139.dwg, 07/02/2004 03:09:27 PM, \\is-print\DPWOFF-5000

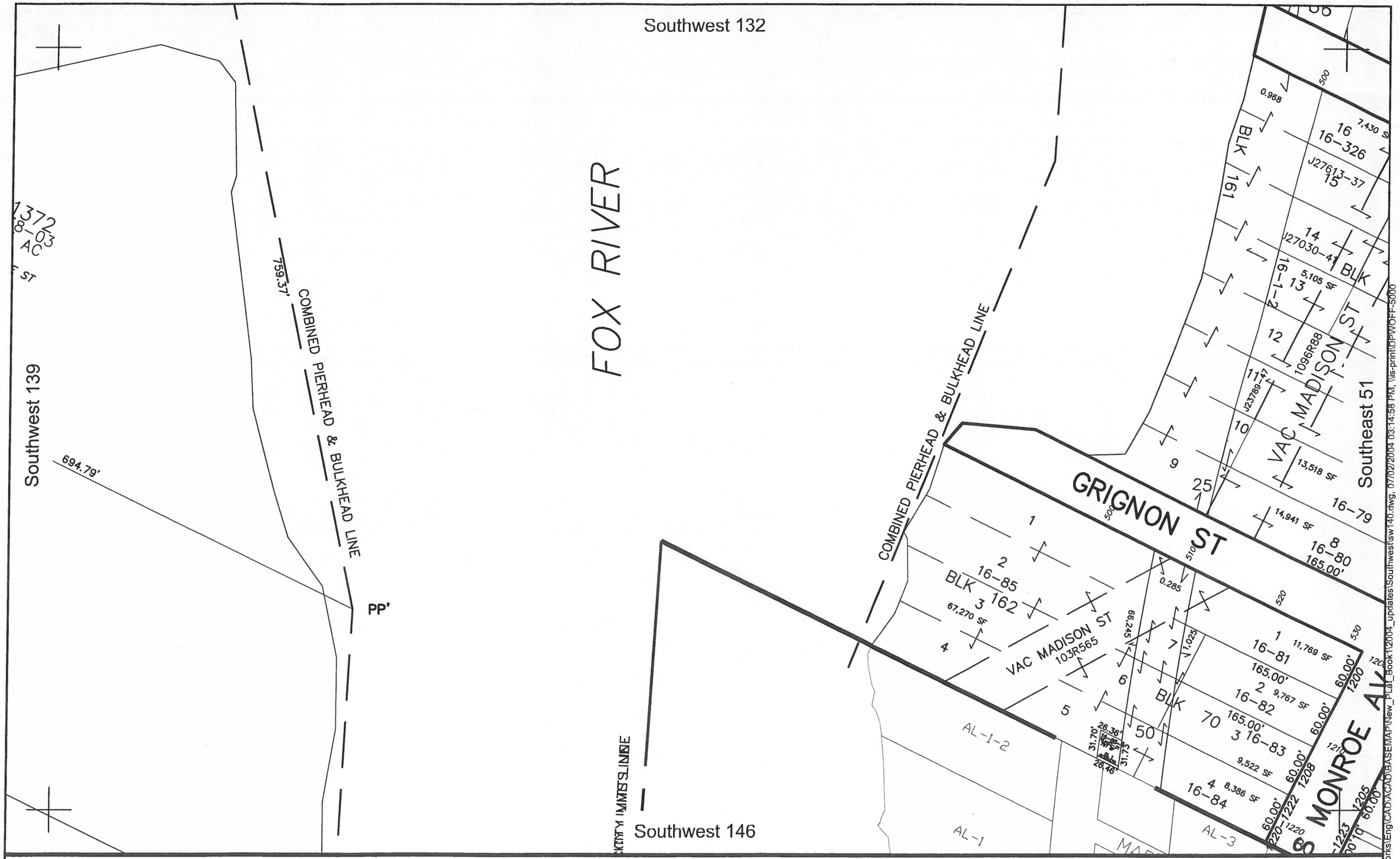

This is a compilation of records and data located in various county offices and is to be used for reference purposes only. The map is controlled by the field measurements between the corners of the Public Land Survey System and the parcels are mapped from available records which may not precisely fit field conditions. Brown County and/or The City of Green Bay are not responsible for any inaccuracies.

Scale 1" = 100'

This map was created by the Brown County Survey Department with funding provided by the City of Green Bay and the Wisconsin Land Information Program.

© 1999 Brown County Survey Department, Green Bay, WI 54305

City of Green Bay

SW 140

I:\DeptData\PubWorks\Eng\CAD\ACAD\BASEMAP\New_PLat_Book1\2004_updates\Southwest\sw140.dwg, 07/02/2004 03:14:58 PM, \\is-print\DPWOFF-5000

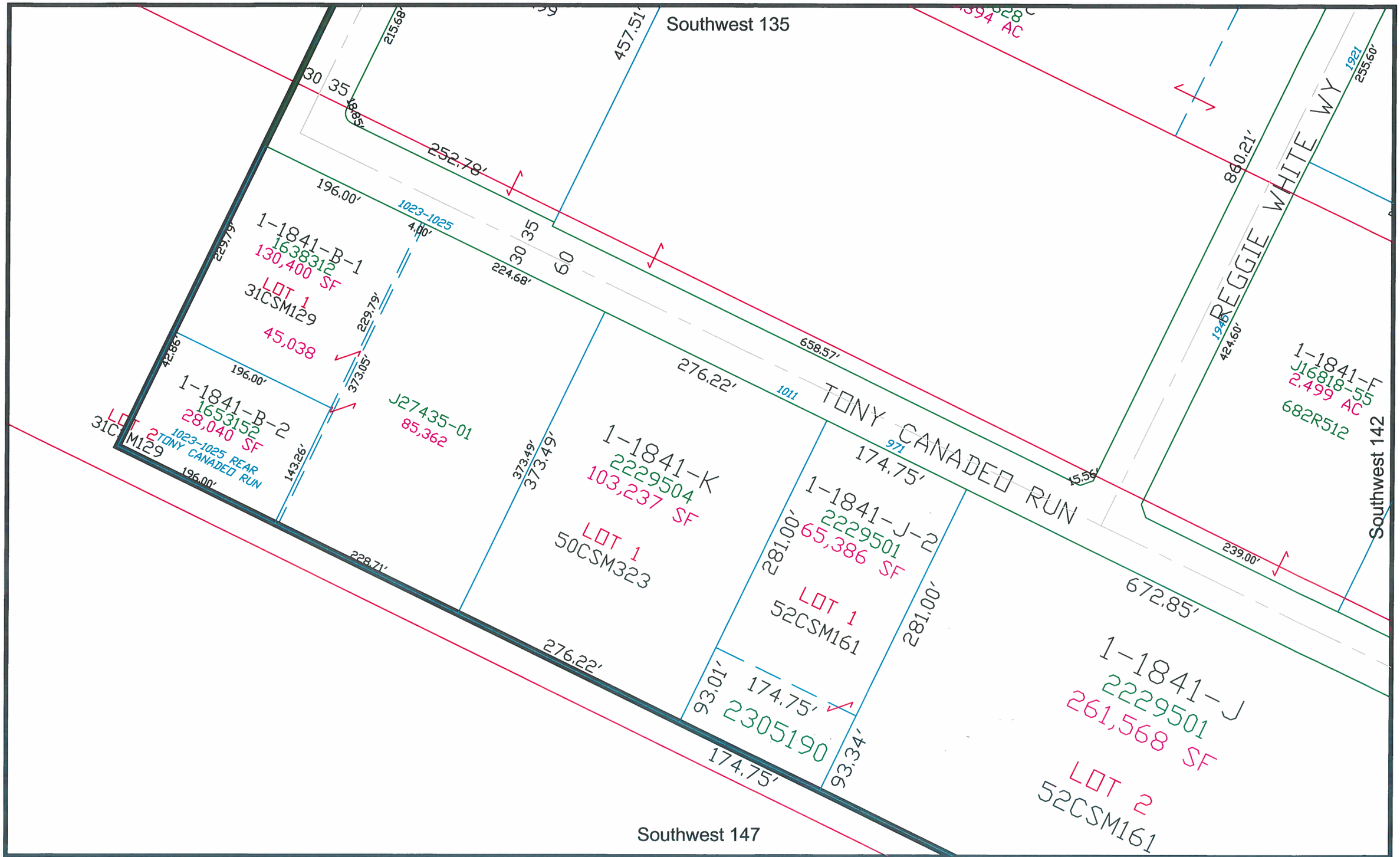

This is a compilation of records and data located in various county offices and is to be used for reference purposes only. The map is controlled by the field measurements between the corners of the Public Land Survey System and the parcels are mapped from available records which may not precisely fit field conditions. Brown County is not responsible for any inaccuracies.

N

Scale 1" = 100'

0 100

© 2007 BROWN COUNTY SURVEY DEPT.

This map was created by the Brown County Survey Department with funding provided by Brown County and the Wisconsin Land Information Program.

City of Green Bay

Brown County Plot Date: 3/26/07

RPL Office Drafter: T LESLIE

SW 141

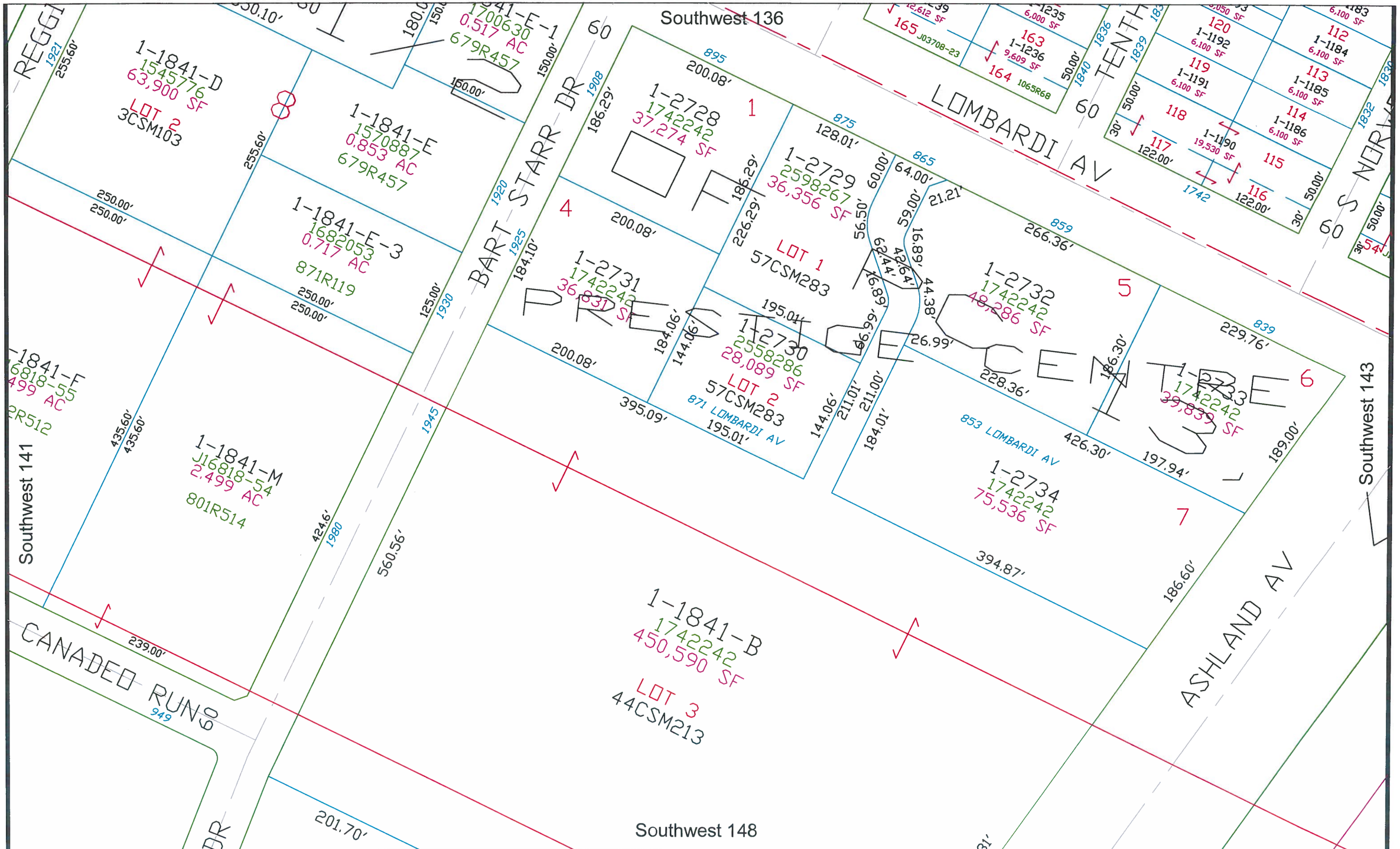

This is a compilation of records and data located in various county offices and is to be used for reference purposes only. The map is controlled by the field measurements between the corners of the Public Land Survey System and the parcels are mapped from available records which may not precisely fit field conditions. Brown County is not responsible for any inaccuracies.

N

Scale 1" = 100'

0 100

© 2012 BROWN COUNTY SURVEY DEPT.

This map was created by the Brown County Survey Department with funding provided by Brown County and the Wisconsin Land Information Program.

City of Green Bay

Brown County Plot Date: 12/20/12

RPL Office Drafter: T LESLIE

SW 142

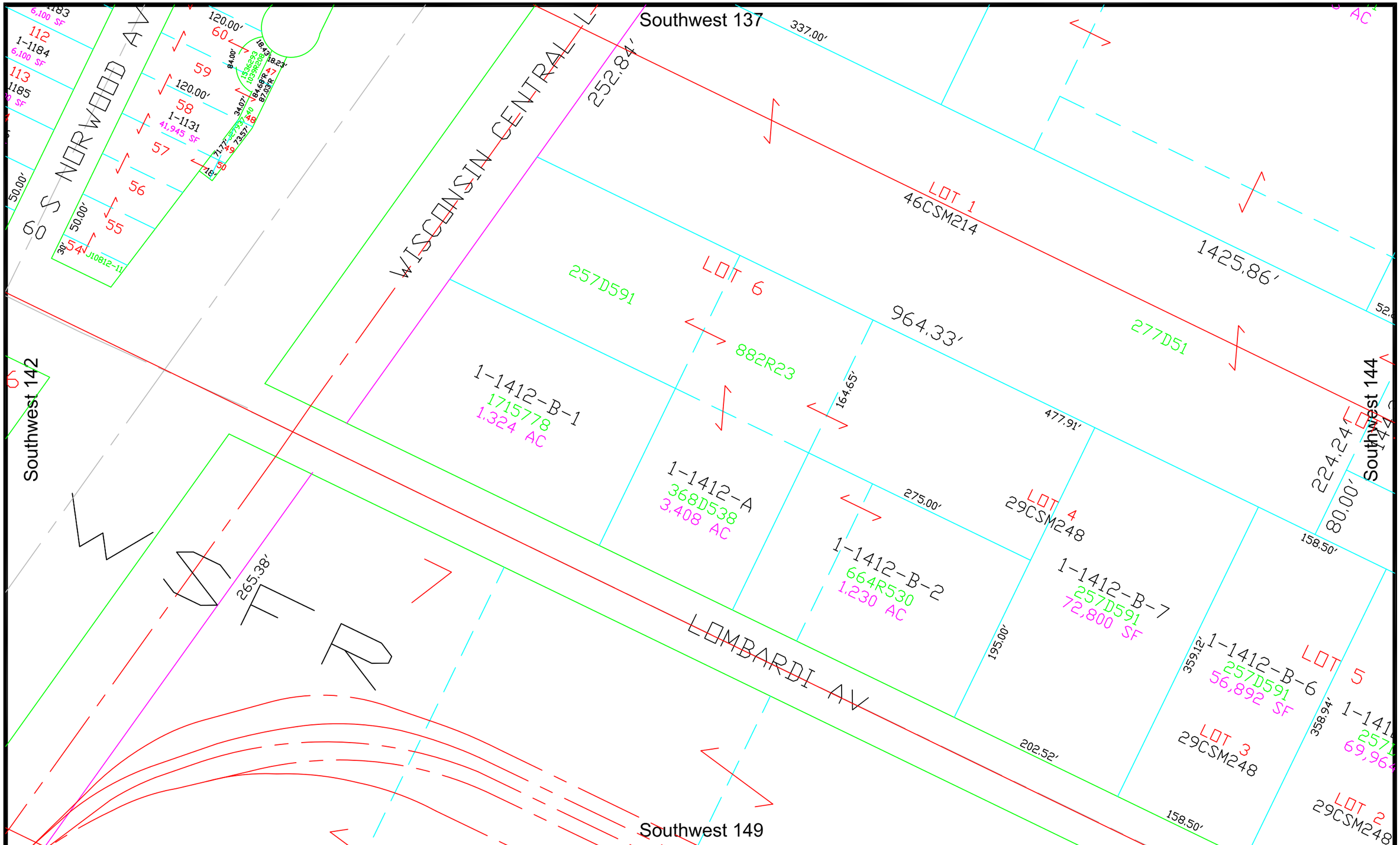

This is a compilation of records and data located in various county offices and is to be used for reference purposes only. The map is controlled by the field measurements between the corners of the Public Land Survey System and the parcels are mapped from available records which may not precisely fit field conditions. Brown County is not responsible for any inaccuracies.

N

Scale 1" = 100'

0 100

© 2022 BROWN COUNTY SURVEY DEPT.

This map was created by the Brown County Survey Department with funding provided by Brown County and the Wisconsin Land Information Program.

Brown County Established 1818

City of Green Bay

Brown County Plot Date: 6/16/2023

RPL Office Drafter: T LESLIE

SW 143

Southwest 138

680.25'
680.25'
LOT 3
1-1407
8.689
52.80'
508.70'
503.70'
144.24'
LOT 4
1-1412
2060864
320,414 SF
80.00'
58.50'
503.70'
LOT 2
46CSM214
1-1407
195.00'
0.926
220.30'
80'
LOT 5
1-1412-B-5
257D591
69,964 SF
358.94'
358.73'
LOT 2
29CSM248
1-1412-B-4
257D591
79,008
612.59'
265.57'
144.24'
SOUTH BROADWAY
720.39'
730.55'
742.08'
1-1415
J24945-7
3.390 AC
VAC MOTOR ST
J24839-16
221.60'
233.80'
219.11'
VAC STATE ST
J24839-21
252535
150.088
70
49.56'
0.757
1-1443
226.86'
210.71'
1-1408
227.8'
154412
0.194 AC
299D337
76.1'
200.00'

Southwest 143

Southwest 145

Southwest 150

This is a compilation of records and data located in various county offices and is to be used for reference purposes only. The map is controlled by the field measurements between the corners of the Public Land Survey System and the parcels are mapped from available records which may not precisely fit field conditions. Brown County is not responsible for any inaccuracies.

Scale 1" = 100'
0 100

© 2022 BROWN COUNTY SURVEY DEPT.

This map was created by the Brown County Survey Department with funding provided by Brown County and the Wisconsin Land Information Program.

City of Green Bay

Brown County Plot Date: 6/16/2023
RPL Office Drafter: T LESLIE

SW
144

Southwest 139

1-1407-5
J05158-43
27.224 AC

1-1406
J23215-01
11.046 AC

Southwest 144

141.43'

FOX VALLEY & LAKE SUPERIOR

1326.7'

Southwest 151

Southwest 146

LOT

This is a compilation of records and data located in various county offices and is to be used for reference purposes only. The map is controlled by the field measurements between the corners of the Public Land Survey System and the parcels are mapped from available records which may not precisely fit field conditions. Brown County is not responsible for any inaccuracies.

Scale 1" = 100'

0 100

© 2022 BROWN COUNTY SURVEY DEPT.

This map was created by the Brown County Survey Department with funding provided by Brown County and the Wisconsin Land Information Program.

City of Green Bay

Brown County Plot Date: 3/16/2023
RPL Office Drafter: T LESLIE

SW
145



This is a compilation of records and data located in various county offices and is to be used for reference purposes only. The map is controlled by the field measurements between the corners of the Public Land Survey System and the parcels are mapped from available records which may not precisely fit field conditions. Brown County and/or The City of Green Bay are not responsible for any inaccuracies.

Scale 1" = 100'

0 100

This map was created by the Brown County Survey Department with funding provided by the City of Green Bay and the Wisconsin Land Information Program.

© 1999 Brown County Survey Department, Green Bay, WI 54305

City of Green Bay

SW 146

I:\DeptData\PubWorks\Eng\CAD\ACAD\BASEMAP\New_PLat_Book1\2004_updates\Southwest\sw146.dwg, 07/02/2004 03:47:23 PM, \\is-print\DPWOFF-5000

Southwest 141

LOT 2
50CSM323

885.96'

Southwest 148

This is a compilation of records and data located in various county offices and is to be used for reference purposes only. The map is controlled by the field measurements between the corners of the Public Land Survey System and the parcels are mapped from available records which may not precisely fit field conditions. Brown County is not responsible for any inaccuracies.

N

Scale 1" = 100'

0 100

© 2005 BROWN COUNTY SURVEY DEPT.

This map was created by the Brown County Survey Department with funding provided by Brown County and the Wisconsin Land Information Program.

City of Green Bay

Brown County Plot Date: 12/14/05
RPL Office Drafter: T LESLIE

SW
147

Southwest 142

Southwest 147

Southwest 149

Southwest 152

BART STARR DR

S ASHLAND AV

JOANNES AV

RAILROAD

1-1841-J-1
229494
70,774 SF
LOT 3
50CSM323

1-1841-L
J10633-06
98,057 SF
LOT 1
23CSM142

1-1841-L-1
J
88,553 SF
LOT 2
23CSM142

376.65'
376.77'
201.70'
192.32'
729.21'
527.47'
465.31'
177.07'
60
174.58'
376.11'
183.93'
494.99'
194.08'
1980
463.48'
186.31'
177.59'
237.72'

This is a compilation of records and data located in various county offices and is to be used for reference purposes only. The map is controlled by the field measurements between the corners of the Public Land Survey System and the parcels are mapped from available records which may not precisely fit field conditions. Brown County is not responsible for any inaccuracies.

N

Scale 1" = 100'

0 100

© 2005 BROWN COUNTY SURVEY DEPT.

This map was created by the Brown County Survey Department with funding provided by Brown County and the Wisconsin Land Information Program.

City of Green Bay

Brown County Plot Date: 12/14/05
RPL Office Drafter: T LESLIE

SW
148

Southwest 143

6

5

158.50'
510

LOMBARDI AV

195.00'
500

CSM24

Southwest 148

JOANNES AV

CITY LIMITS

4

Southwest 150

27.910

VA-3222D449-1

S BROADWAY

Southwest 153

This is a compilation of records and data located in various county offices and is to be used for reference purposes only. The map is controlled by the field measurements between the corners of the Public Land Survey System and the parcels are mapped from available records which may not precisely fit field conditions. Brown County and/or The City of Green Bay are not responsible for any inaccuracies.

OFFICE OF CITY SURVEYOR
LES VAN HORN
GREEN BAY
WI

Scale 1" = 100'

0 100

This map was created by the Brown County Survey Department with funding provided by the City of Green Bay and the Wisconsin Land Information Program.

© 1999 Brown County Survey Department, Green Bay, WI 54305

CITY OF GREEN BAY

City of Green Bay

SW 149

T:\DeptData\PubWorks\Eng\CADVACAD\BASEMAP\New_PLat_Book1\2004_updates\Southwest\sw149.dwg, 07/02/2004 03:54:15 PM, \\ls-print\DPWOFF-5000

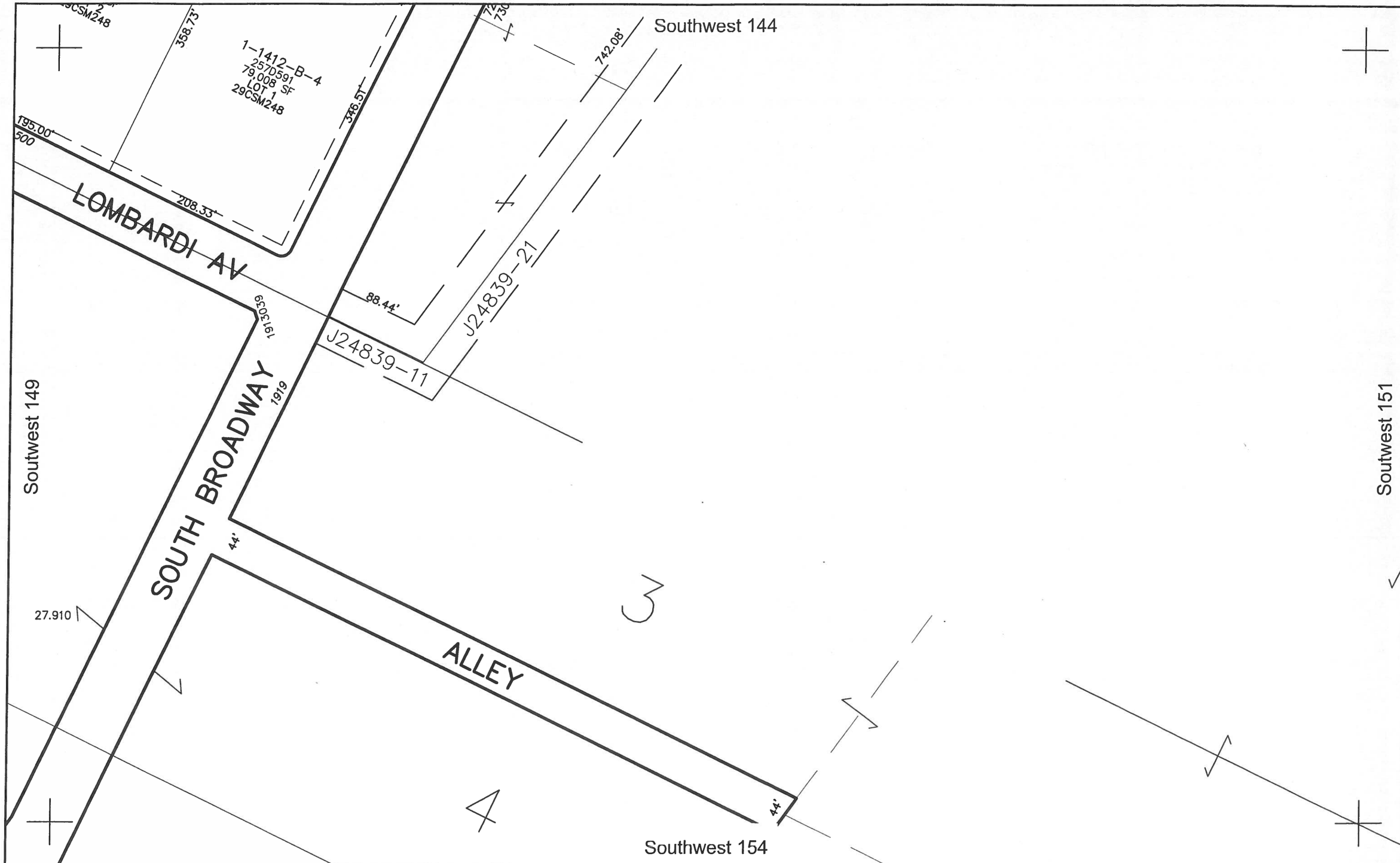

This is a compilation of records and data located in various county offices and is to be used for reference purposes only. The map is controlled by the field measurements between the corners of the Public Land Survey System and the parcels are mapped from available records which may not precisely fit field conditions. Brown County and/or The City of Green Bay are not responsible for any inaccuracies.

Scale 1" = 100'

0 100

This map was created by the Brown County Survey Department with funding provided by the City of Green Bay and the Wisconsin Land Information Program.

© 1999 Brown County Survey Department, Green Bay, WI 54305

City of Green Bay

SW 150

I:\DeptData\PubWorks\Eng\CAD\ACAD\BASEMAP\New_PLat_Book1\2004_updates\Southwest\sw150.dwg, 07/02/2004 03:55:47 PM, \\is-print\DPWOFF-5000

Southwest 145

1326.71'

LOT 1

1122.69'

1-1407-4
2233713
4.814 AC

47.73'

182.60'

93.18'

118.12'

P'

Soutwest 150

Southwest 155

This is a compilation of records and data located in various county offices and is to be used for reference purposes only. The map is controlled by the field measurements between the corners of the Public Land Survey System and the parcels are mapped from available records which may not precisely fit field conditions. Brown County is not responsible for any inaccuracies.

N

Scale 1" = 100'

0 100

© 2019 BROWN COUNTY SURVEY DEPT.

This map was created by the Brown County Survey Department with funding provided by Brown County and the Wisconsin Land Information Program.

City of Green Bay

Brown County Plot Date: 3/6/2019

RPL Office Drafter: T LESLIE

SW

151

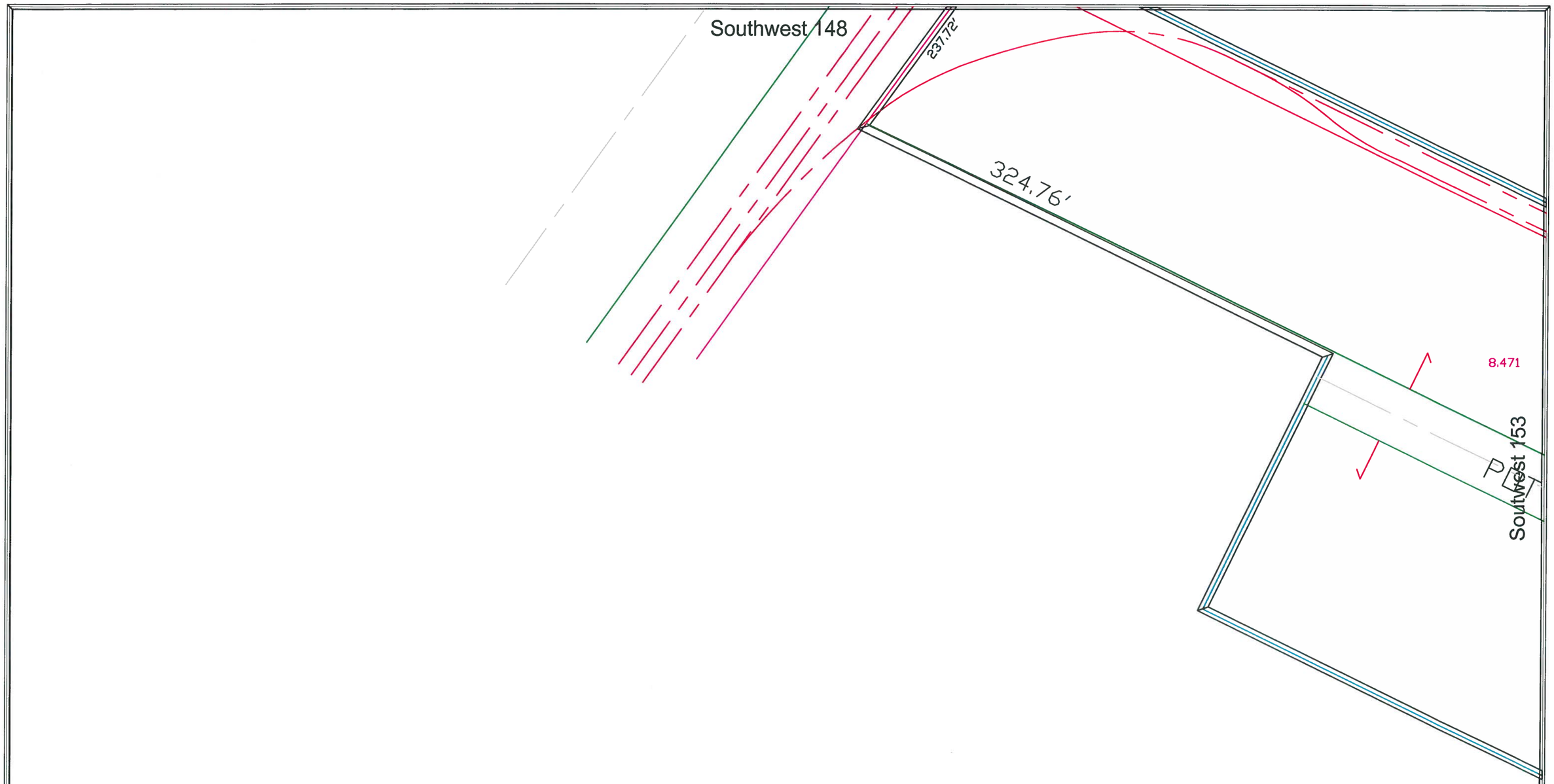

This is a compilation of records and data located in various county offices and is to be used for reference purposes only. The map is controlled by the field measurements between the corners of the Public Land Survey System and the parcels are mapped from available records which may not precisely fit field conditions. Brown County is not responsible for any inaccuracies.

N

Scale 1" = 100'

0 100

© 2007 BROWN COUNTY SURVEY DEPT.

This map was created by the Brown County Survey Department with funding provided by Brown County and the Wisconsin Land Information Program.

City of Green Bay

Brown County Plot Date: 9/6/07
RPL Office Drafter: D PHELPS

SW
152

Southwest 149

Southwest 152

Southwest 154

Southwest 156

POTTS AV

1260.95'

1630.6'

8.471

1-1407

592.57'

51.89'

245.5'

13.89'

287D004

703R134

1-1407

46.75'

4.357

This is a compilation of records and data located in various county offices and is to be used for reference purposes only. The map is controlled by the field measurements between the corners of the Public Land Survey System and the parcels are mapped from available records which may not precisely fit field conditions. Brown County is not responsible for any inaccuracies.

N

Scale 1" = 100'

0 100

© 2007 BROWN COUNTY SURVEY DEPT.

This map was created by the Brown County Survey Department with funding provided by Brown County and the Wisconsin Land Information Program.

City of Green Bay

Brown County Plot Date: 9/6/07
RPL Office Drafter: D PHELPS

SW
153

Southwest 150

44'

150.088

1-1407
595R365
200.367 AC±

1

2

Soutwest 153

Soutwest 155

Southwest 157

This is a compilation of records and data located in various county offices and is to be used for reference purposes only. The map is controlled by the field measurements between the corners of the Public Land Survey System and the parcels are mapped from available records which may not precisely fit field conditions. Brown County is not responsible for any inaccuracies.

N

Scale 1" = 100'

0 100

© 2019 BROWN COUNTY SURVEY DEPT.

This map was created by the Brown County Survey Department with funding provided by Brown County and the Wisconsin Land Information Program.

Brown County Established 1818

City of Green Bay

Brown County Plot Date: 3/6/2019
RPL Office Drafter: T LESLIE

SW
154

Southwest 151

Soutwest 154

COMBINED PIERHEAD & BULKHEAD LINE

FOX RIVER

APPROXIMATE CITY LIMITS

This is a compilation of records and data located in various county offices and is to be used for reference purposes only. The map is controlled by the field measurements between the corners of the Public Land Survey System and the parcels are mapped from available records which may not precisely fit field conditions. Brown County and/or The City of Green Bay are not responsible for any inaccuracies.

BROWN COUNTY WISCONSIN
OFFICE OF CNTY SURVEYOR
LES VAN HORN
GREEN BAY
WI

Scale 1" = 100'

0 100

This map was created by the Brown County Survey Department with funding provided by the City of Green Bay and the Wisconsin Land Information Program.

© 1999 Brown County Survey Department, Green Bay, WI 54305

CITY OF GREEN BAY

City of Green Bay

SW 155

I:\Dept\Data\PubWorks\Eng\CAD\ACAD\BASEMAP\New_Plat_Book\12004_updates\Southwest\sw155.dwg, 07/02/2004 04:10:12 PM, \\ls-print\DPWOFF-5000

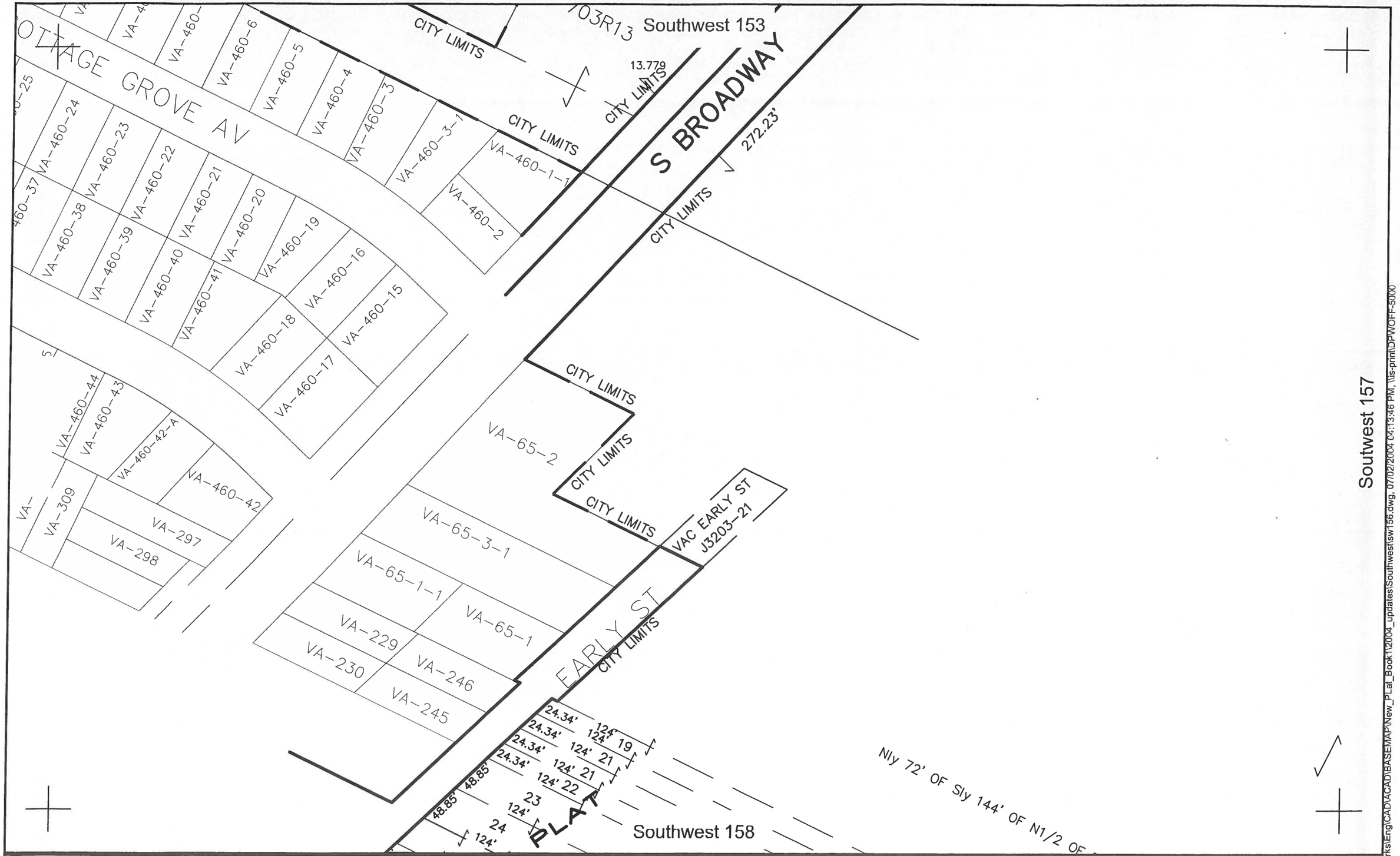

This is a compilation of records and data located in various county offices and is to be used for reference purposes only. The map is controlled by the field measurements between the corners of the Public Land Survey System and the parcels are mapped from available records which may not precisely fit field conditions. Brown County and/or The City of Green Bay are not responsible for any inaccuracies.

Scale 1" = 100'

0 100

This map was created by the Brown County Survey Department with funding provided by the City of Green Bay and the Wisconsin Land Information Program.

© 1999 Brown County Survey Department, Green Bay, WI 54305

City of Green Bay

SW 156

I:\DeptData\PubWorks\Eng\CAD\ACAD\BASEMAP\New_Plat_Book1\2004_updates\Southwest\sw156.dwg, 07/02/2004 04:13:46 PM, \\is-print\DPWOFF-5000

Southwest 154

Soutwest 156

COMBINED PIERHEAD & BULKHEAD LINE

FOX RIVER

Southwest 159

This is a compilation of records and data located in various county offices and is to be used for reference purposes only. The map is controlled by the field measurements between the corners of the Public Land Survey System and the parcels are mapped from available records which may not precisely fit field conditions. Brown County and/or The City of Green Bay are not responsible for any inaccuracies.

BROWN COUNTY OFFICE OF CITY SURVEYOR LES VAN HORN GREEN BAY WI

Scale 1" = 100'

0 100

This map was created by the Brown County Survey Department with funding provided by the City of Green Bay and the Wisconsin Land Information Program.

© 1999 Brown County Survey Department, Green Bay, WI 54305

CITY OF GREEN BAY

City of Green Bay

SW 157

I:\Depdata\PubWorksEng\CAD\ACAD\BASEMAP\New_PLat_Book1\2004_updates\Southwest\sw157.dwg, 07/02/2004 04:16:15 PM, \\is-print\DPWOFF-5000

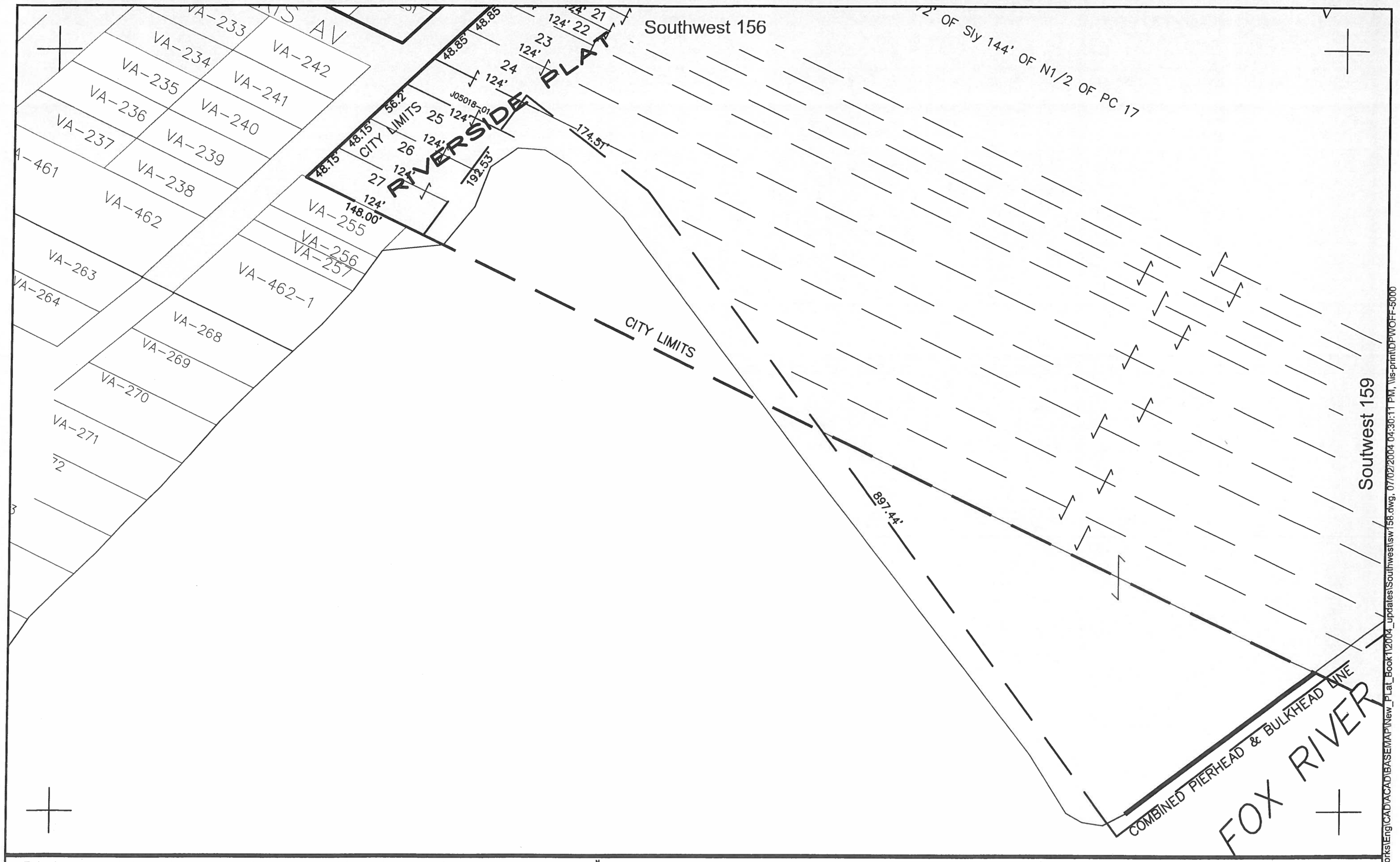

This is a compilation of records and data located in various county offices and is to be used for reference purposes only. The map is controlled by the field measurements between the corners of the Public Land Survey System and the parcels are mapped from available records which may not precisely fit field conditions. Brown County and/or The City of Green Bay are not responsible for any inaccuracies.

Scale 1" = 100'

0 100

This map was created by the Brown County Survey Department with funding provided by the City of Green Bay and the Wisconsin Land Information Program.

© 1999 Brown County Survey Department, Green Bay, WI 54305

City of Green Bay

SW 158

I:\Dept\Data\PubWorks\Eng\CAD\ACAD\BASEMAP\New_Plat_Book\12004_updates\Southwest\sw158.dwg, 07/02/2004 04:30:11 PM, \\is-print\DP\WOFF-5000

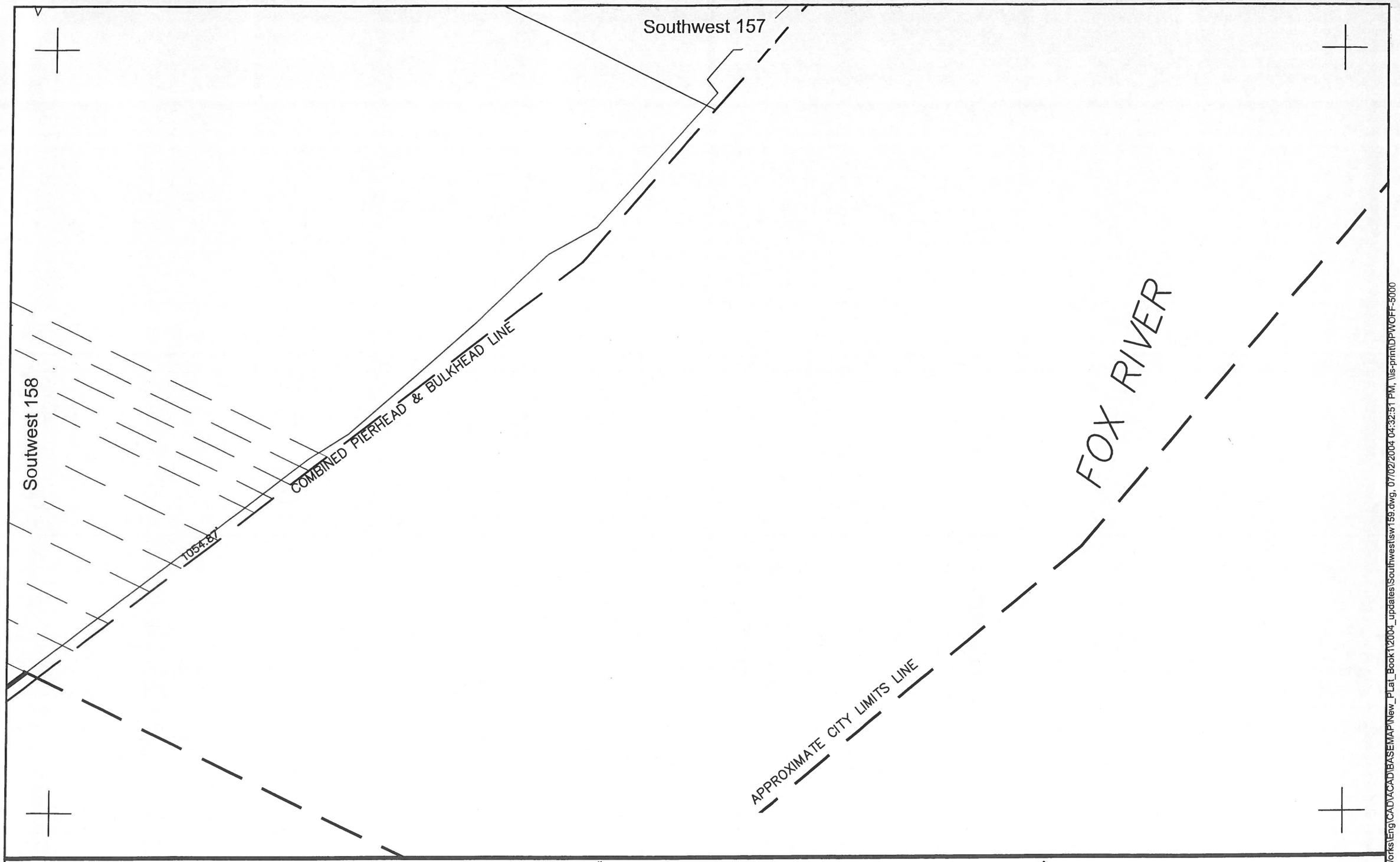

This is a compilation of records and data located in various county offices and is to be used for reference purposes only. The map is controlled by the field measurements between the corners of the Public Land Survey System and the parcels are mapped from available records which may not precisely fit field conditions. Brown County and/or The City of Green Bay are not responsible for any inaccuracies.

Scale 1" = 100'

0 100

This map was created by the Brown County Survey Department with funding provided by the City of Green Bay and the Wisconsin Land Information Program.

© 1999 Brown County Survey Department, Green Bay, WI 54305

City of Green Bay

SW 159

I:\DeptData\PubWorks\Eng\CADD\ACAD\BASEMAP\New_Plat_Book1\2004_updates\Southwest\sw159.dwg, 07/02/2004 04:32:51 PM, \\is-print\DPWOFF-5000