PREBLE SOUTH

ABIGAIL COURT 16
ABRAMS STREET 24, 25, 45, 66, 87, 107, 108, 128,148
ALLEN AVENUE 7
ALPINE DRIVE 10, 31 52, 73, 94, 115, 136, 156, 176, 196216, 234, 251
AMBERLY TRAIL 136, 156, 176, 196
AMY STREET 43, 64, 65, 86, 87, 108
APHRODITE ROAD 135, 155, 175, 195, 251
APPIAN WAY 8, 9
ARLINE LANE 183
ATHENS DRIVE 154
AUGUST STREET 88, 109, 110
AURORA DRIVE 93, 113, 114
AUTO PLAZA DRIVE 152, 172
AUTO PLAZA WAY 152
AVALANCHE LANE 98
AVON COURT 90, 91

BADER STREET 6, 27, 48, 69, 89, 90, 110, 131, 150, 151
BAVARIAN COURT 308
BEDFORD ROAD 16
BELLEVUE STREET 2, 23, 44, 65, 85, 86, 106, 127
BEJAMIN COURT 215, 233
BETH COURT 96
BETH DRIVE 76,77,96, 97
BIRCH LANE 69
BIRCH POINT CIRCLE 70
BLONDE STREET 27
BRETCOE DRIVE 27, 48, 69
BROOKHAVEN COURT 156
BROSIG STREET 192, 212,230
BUSHWOOD LANE 57, 58
BUTTE COURT 29

CADDIE LANE 122
CALVIN COURT 111, 112
CALVIN DRIVE 111
CANYON BLUFF ROAD 31
CARMEL LANE 154, 155
CASS STREET 22, 43, 44, 65
CASTLE HILL LANE 32
CATALINA DRIVE 40, 61
CELINE WAY 37
CHALLENGER DRIVE 96, 117, 138, 158, 178
CHALLENGER COURT 178, 198
CHAPEL VIEW ROAD 143, 162, 163
CHARITY LANE 36, 57
CHARLES STREET 22, 43, 44
CHICAGO COURT 46
CHICAGO STREET 2, 23, 24
CLAYTON PLACE 109, 130, 150
CLIFFVIEW DRIVE 9, 30, 31
CONSERVANCY COURT 122
COURIER ROAD 19, 20
COURTNEY STREET 155, 175, 176
CREEK DRIVE 95, 96
CREST LANE 112, 113
CRICKET COURT 52, 73
CROOKS STREET 2, 23-25, 45, 46
CROSSWOODS LANE 37,58
CYPRESS LANE 86, 108

DALE COURT 99
DANIEL COURT 136
DANDY LANE 37
DANZ AVENUE 6, 27
DEBRA LANE 106, 127-129, 149, 150, 170
DECKNER AVENUE 2-10
DEERPATH DRIVE 49, 50
DELEERS STREET 4, 25
DELWICHE ROAD 72, 93, 114
DELWOOD DRIVE 92, 93
DEMI LN 77,98
DESCHANE PLACE 2, 3
DEWCLAW STREET 153, 173
DIANE STREET 110
DISCOVERY ROAD 160, 180, 200
DONARSKI COURT 49
DREAMER LANE 99

EASTBREEZE LANE 97, 98
EAST TOWN WAY 133
EASTVIEW DRIVE 90, 111
EASTWAY DRIVE 78
EASY STREET 54, 75
ECHO HILL DRIVE 48, 69
EDELWEISS DRIVE 94, 115
EDGEWOOD COURT 71, 92
EDGEWOOD DRIVE 71, 92, 113, 134, 154, 174, 194, 214
EDGEWOOD LANE 71, 72
EDISON STREET 43, 64, 65, 87, 87, 88
EDWARD DRIVE 73, 94, 115, 116
EINSTEIN DR 220
EILEEN STREET 213, 214
ELK COURT 8, 9, 30
ELLORTINA CIRCLE 50, 51
ELKAY LANE 127, 128, 148
ENGLEWOOD ROAD 155-157
ERIE ROAD 17, 38, 59, 80, 101, 122, 143, 163, 183, 203, 223, 241, 258
ERMA STREET 68

FAIRWAY LANE 121, 142
FAIR WINDS LANE 97, 118
FALCON HILL COURT 10
FALCON HILL WAY 10, 31
FERN LANE 68, 89
FIELD STONE COURT 53
FIESTA LANE 106, 107, 128, 129, 149, 150
FINGER ROAD 111-119, 132-145
FOELLER DRIVE 2
FOX RUN CIRCLE 74
FRIAR'S PATH 162, 163
FROST COURT 196, 216
GAIL DRIVE 196, 215, 216, 233
GARDEN MEADOWS CT 155
GEORGE STREET 23, 44, 65
GERARD DRIVE 86, 87, 107
GILBERT DRIVE 74-76, 96
GILBERT COURT 76
GLACIER DRIVE 9, 29, 30, 50, 51
GODDARD WAY 139, 159, 179
GOLF DRIVE 121, 122
GRANDVIEW ROAD 19, 40, 61, 82, 103, 124, 145, 165, 185, 205, 225, 243
GREENBRIER ROAD 236, 249-253
GROUSE COURT 153
GUNS ROAD 171, 191, 211

HAMPTON AVENUE 192, 193, 213, 231
HARTUNG STREET 1, 2, 22, 43, 64
HARVEST CIRCLE 71
HARVEST ROAD 71, 92, 113
HEATHER COURT 173
HEATHER ROAD 154, 155, 173, 174
HEAVEN DRIVE 57, 58
HEIDLBERG COURT 30, 51
HEMLOCK COURT 231, 232
HEMLOCK DRIVE 213, 214, 231, 232
HENRY STREET 4, 25
HEYRMAN STREET 23, 24, 44, 45, 65, 86
HICKORY RIDGE LANE 35, 36, 56, 57
HIDDEN WAY 10
HIGHLAND VIEW LANE 35, 56
HIGH MEADOW COURT 156, 157, 137
HILLSBOROUGH COURT 176
HILLSIDE LANE 46, 47, 68, 69, 90-93
HILLVIEW DRIVE 47, 48
HILLY HAVEN COURT 155, 175
HILLY HAVEN ROAD 155, 156, 175
HOLSCHUH LANE 155
HUBBLE DRIVE 217, 235
HURON ROAD 36, 57, 78, 99, 120, 141, 161, 181, 201, 221, 239
HUTH STREET 5, 26, 47, 68

I-43 11, 12, 32, 33, 53, 54, 74, 95, 116, 137, 146, 147, 157, 177, 196, 197, 216, 217, 234, 251
IMPERIAL LANE 150, 151, 170, 171
INDIAN SPRINGS DRIVE 29, 49, 50
INNSBRUCK COURT 30
IRENE STREET 3, 24, 45, 86, 107, 128
IRIS COURT 99, 120

JACOB STREET 5, 26, 47
JAMESFORD AVENUE 47, 48, 68, 69, 70
JASTER STREET 88
JAUQUET DRIVE 117, 118
JEAN STREET 108,109
JOAN AVENUE 7
JOHN STREET 2, 23, 43, 44, 64
JUNIPER DRIVE 106, 107, 128, 129, 149, 150

KEPLER DRIVE 157, 177, 197, 217
KIMBALL STREET 22, 23, 44, 45, 46, 67

LARRY LANE 96, 117
LAU STREET 5, 26
LAURA STREET 46, 67, 88, 129, 149
LEAH LN 76,97
LE CAPITAINE CIRCLE 31, 52, 73, 74
LENA LANE 195, 215
LESLIE DRIVE 7, 8
LILAC LANE 86, 107, 108, 129, 130
LIME KILN ROAD 67, 88, 109, 130, 150, 170, 189, 190, 229, 246
LINDSEY LANE 135, 155
LITTLE EDELWEISS 73, 94
LITTLE SWISS PLACE 8
LIVINGSTON STREET 195,215
LORETTA LANE 86, 87, 108
LOST LANE 66, 67
LOUISE STREET 43, 44, 65
LOWELL DRIVE 177-179, 199, 200
LUKE LANE 86, 107

MAIN STREET 3, 4, 25, 46, 67, 88, 89, 110, 131, 151, 152, 171, 172, 192, 212, 230, 247
MALCORE DRIVE 94
MANITOU AVENUE 98, 119
MANITOWOC ROAD 130, 150, 151, 171, 172, 192, 193, 213, 231, 232, 249

PREBLE SOUTH

MARY JO COURT 175
MARY JO DRIVE 173-175, 193
MARY QUEEN ROAD 68
MARYLAND AVENUE 48
MASON STREET 22, 23, 44, 45, 66, 87, 88, 89,110, 111, 132-140, 161
MASON WAY 44, 45
MC AULIFFE HEIGHTS TR 77,98
MEADOW WINDS DRIVE 78,99
MELON AVENUE 4-6
MENLO PARK ROAD 72, 93, 114
MICHELLE COURT 30
MOON VALLEY DRIVE 11, 32, 53
MORGAN LANE 213, 214
MORNING WOODS CT 77
MORNING STAR COURT 49, 50
MORNING STAR TRAIL 28, 49
NEAL COURT 109, 129, 130
NEWBERRY AVENUE 25-29, 50-52, 72, 73
NEWBERRY COURT 29
NOBLE COURT 16
NORTHVIEW ROAD 20,41, 42, 62, 63, 83, 84, 104, 105, 126, 127, 146, 147, 166, 167, 186, 187, 206, 207, 236, 227
NORTHWAY DRIVE 57, 78

OAK GROVE AVENUE 3, 24
OAKDALE AVENUE 25-27
OLD COACH ROAD 52
ONTARIO ROAD 97, 118, 139, 159, 179, 199, 219, 237, 254
OTTERTRAIL COURT 118, 119

PADI WOOD LANE 203-205
PARKLAND RIDGE LANE 56
PAMELA DRIVE 73, 94
PARKLAND RIDGE 56
PECAN STREET 193-195, 212, 213, 215
PENNY PLACE 107
PHASIANUS STREET 134, 153, 154, 174
PINEHURST AVENUE 91, 112
PINEHURST CIRCLE 91
POPLARIS COURT 71
POPLARIS ROAD 71, 92

QUINTON STREET 3, 24

RADINZ ROAD 195, 214
RAVENSWOOD DRIVE 90, 111
REIMER STREET 5, 26
RICHMOND STREET 131, 151
RICKY DRIVE 110, 131
ROBERT LANE 54, 75, 96, 117
ROBINSON AVENUE 193, 194, 213, 214, 215, 233, 250
ROSE LANE 7
RUFFED COURT 173
RUFFED GROUSE STREET 153, 173

SAINT BERNARD DRIVE 68
SAINT BERNARD COURT 89
SANDY LANE 69, 70
SCHOBER STREET 4, 25
SCHOEN STREET 46, 67, 88, 108, 109, 129
SCHWARTZ STREET 45, 46, 66, 67, 87, 108
SHERIDAN DRIVE 8
SHERRY LANE 113, 114, 115
SITKA STREET 54-58, 75-77
SKYLINE BOULEVARD 27, 48, 69, 90, 110, 111
SOMAN COURT 195, 215
SPRING BREEZE LANE 121
STAR CREEK COURT 36
STAR CREEK LANE 37
STELLA VISTA DRIVE 71, 72, 92, 93
STONEHEDGE ROAD 53, 74, 116
SUMMER WINDS DRIVE 97, 118
SUN TERRACE 134, 135
SUNNYCREST STREET 90, 111
SUNRISE CIRCLE 91, 92, 112
SUNRISE COURT 90, 91, 111, 112, 113
SUPERIOR ROAD 33, 53, 54, 74, 95, 116, 137, 197
SWISS HILL DRIVE 8, 29, 50
SWISS MEADOW LANE 10, 31
SYCAMORE DRIVE 212, 213, 231

TANNERY TRAIL 142
TERESA COURT 232, 233, 249, 250
TERESA DRIVE 233, 234, 250, 251
TERRACE LAKE LN 98
TIROL COURT 51
TOBERMORY DRIVE 118, 119
TRADERS POINT LANE 11, 32, 53
E TWIN PINES COURT 36
W TWIN PINES COURT 35
TYROLIAN DRIVE 73, 94, 115

VAN BEEK ROAD 192-197
VALLEY WOOD LANE 57
VENUS DRIVE 134, 154, 174
VERLIN ROAD 228, 229, 246
VICKI LANE 174-176
VICTORIA COURT 45, 66
VICTORIA STREET 3, 24, 45, 66, 86, 87
VIENNA COURT 30, 51
VINE STREET 130, 131
VLIET STREET 22, 43
VOYAGER DRIVE 138, 139, 158, 159, 160, 180, 181

WAGON WHEEL COURT 31, 52
WALKER DRIVE 199, 217-219
WANDERING SPRINGS CIR 248, 249
WAYFARER WAY 47, 68
WELLAND AVENUE 77, 98, 119
WESLEY AVENUE 27, 48, 49, 70, 91
WHITTIER DRIVE 16, 17
WILDER COURT 232, 249
WILDER STREET 248, 249
WILDFLOWER ROAD 134-136, 154, 155
WILDWOOD DRIVE 49, 70, 91
WILLOW CREEK PWAY 234
WINDLAND DRIVE 96-99
WINDROSE COURT 97
WINDSONG LANE 121
WINDWARD ROAD 10, 31, 52, 53
WINDWARD COURT 10
WINGATE STREET 96, 97, 117, 118
WINTER LANE 151, 171
WOOD OAKS CIRCLE 70
WOODRUFF COURT 176
WOODSTOCK COURT 176

YEAGER DRIVE 219-221

ZEISE AVENUE 47, 48
ZELAS DRIVE 96, 117

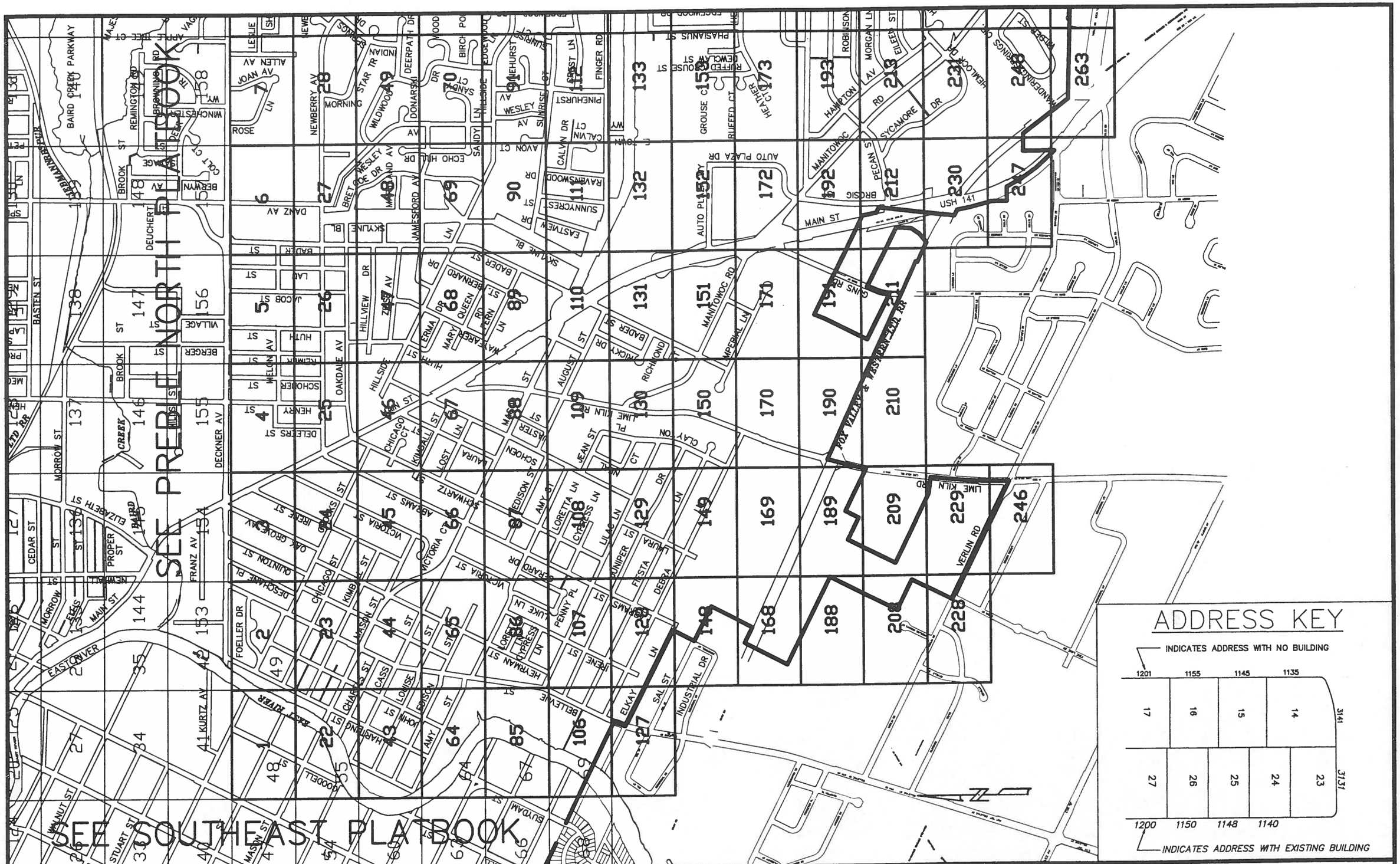

This is a compilation of records and data located in various county offices and is to be used for reference purposes only. The map is controlled by the field measurements between the corners of the Public Land Survey System and the parcels are mapped from available records which may not precisely fit field conditions. Brown County is not responsible for any inaccuracies.

BROWN COUNTY OFFICE OF CITY SURVEYOR LES VAN HORN GREEN BAY WI

Scale 1" = 1200'

0 1200

This map was created by the Brown County Survey Department with funding provided by the City of Green Bay and the Wisconsin Land Information Program.

© 1999 Brown County Survey Department, Green Bay, WI 54305

CITY OF GREEN BAY

City of Green Bay

PREBLE SOUTH

WEST PART

I:\DeptData\PubWorks\Eng\Cad\Acad\BASEMAP\New_PLat_Book\12004_updates\PrebleSouth\ps_index.dwg, 8/9/2004 4:41:56 PM

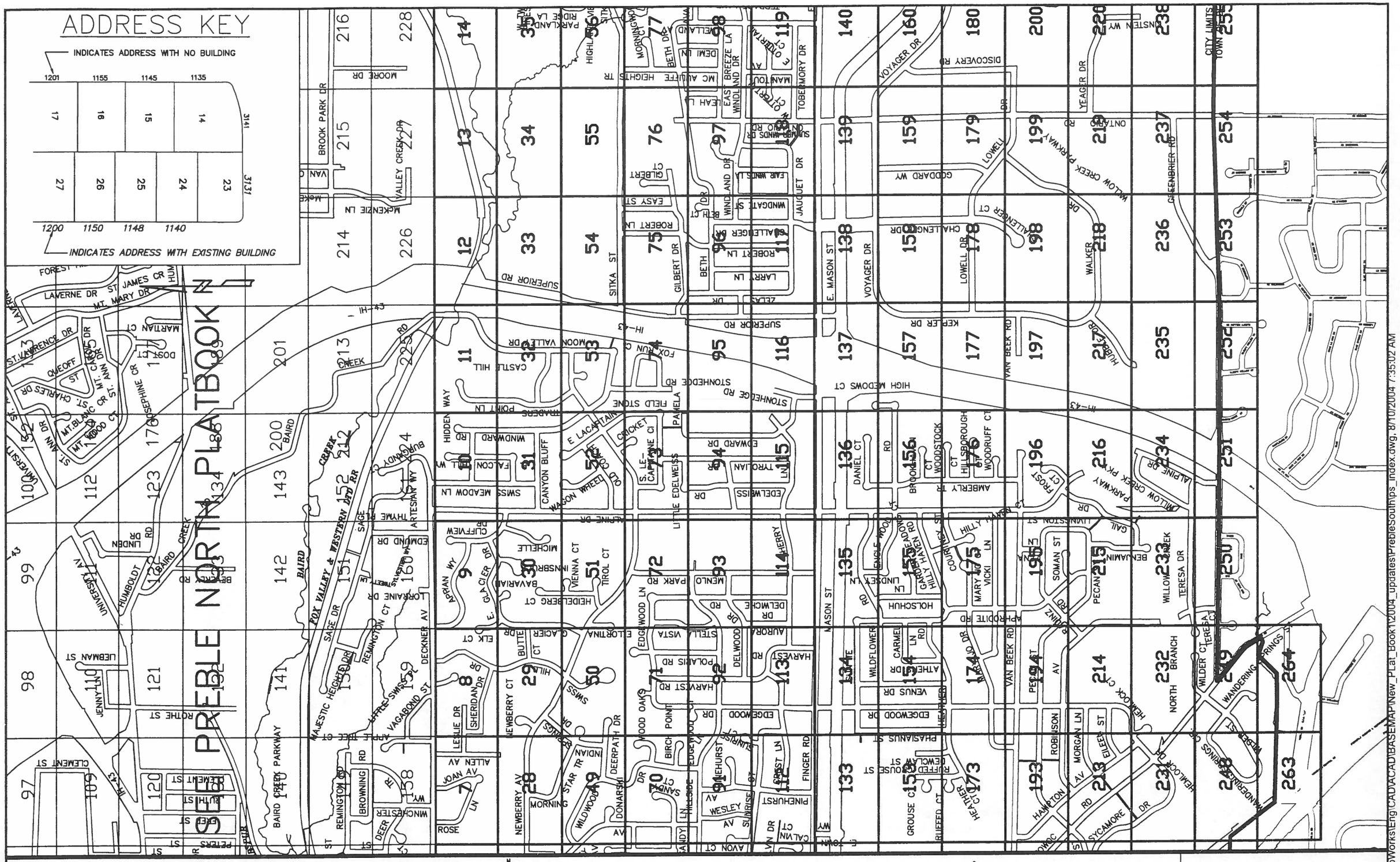

This is a compilation of records and data located in various county offices and is to be used for reference purposes only. The map is controlled by the field measurements between the corners of the Public Land Survey System and the parcels are mapped from available records which may not precisely fit field conditions. Brown County is not responsible for any inaccuracies.

BROWN COUNTY OFFICE OF CITY SURVEYOR LES VAN HORN GREEN BAY WI

Scale 1" = 1200'

0 1200

This map was created by the Brown County Survey Department with funding provided by the City of Green Bay and the Wisconsin Land Information Program.

© 1999 Brown County Survey Department, Green Bay, WI 54305

City of Green Bay

PREBLE SOUTH

CENTRAL PART

I:\DeptData\PubWorks\Eng\CAD\ACAD\BASEMAP\New_Plat_Book\2004_updates\PrebleSouth\ps_index.dwg, 8/10/2004 7:35:02 AM

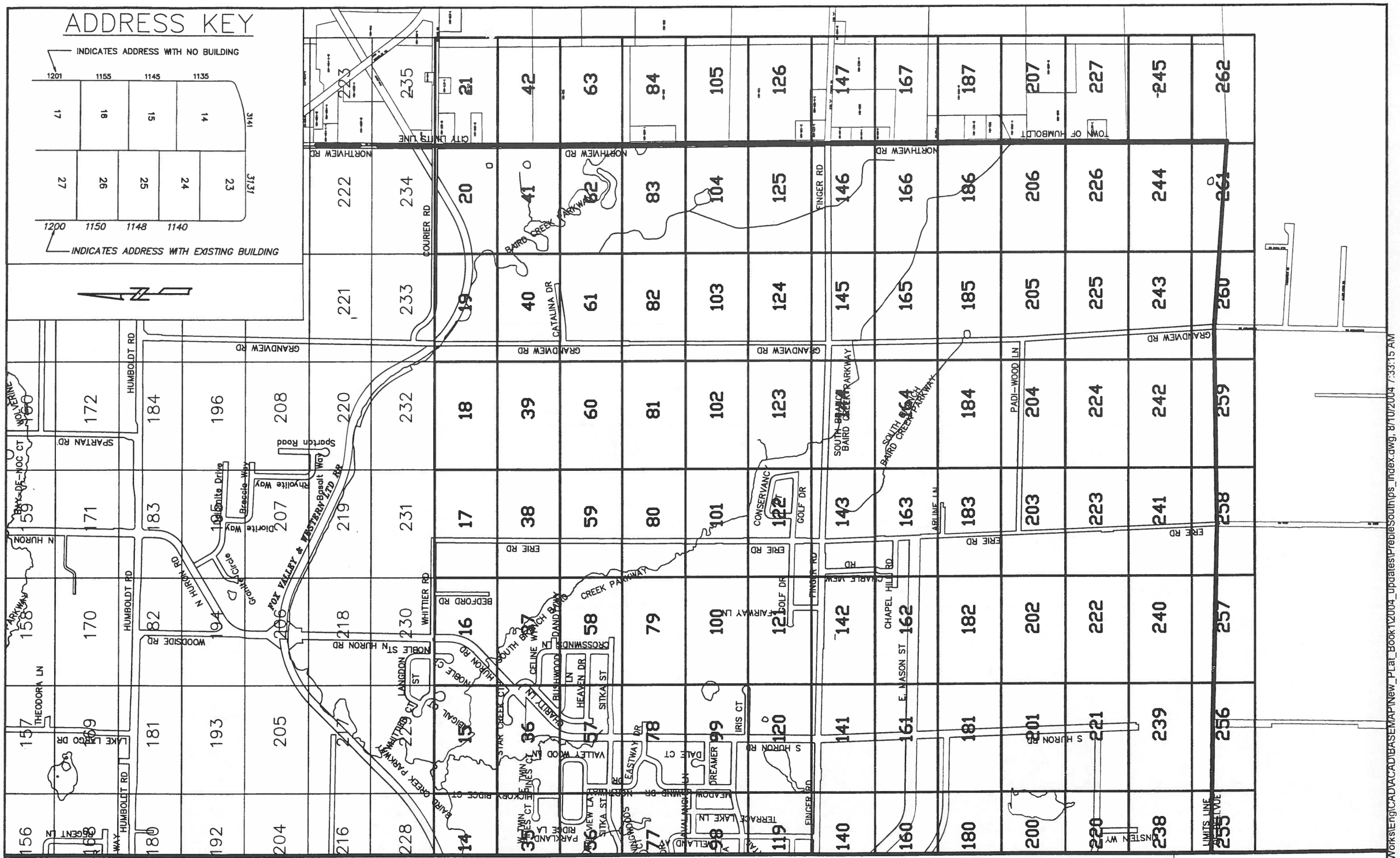

This is a compilation of records and data located in various county offices and is to be used for reference purposes only. The map is controlled by the field measurements between the corners of the Public Land Survey System and the parcels are mapped from available records which may not precisely fit field conditions. Brown County is not responsible for any inaccuracies.

BROWN COUNTY OFFICE OF CNTY SURVEYOR LES VAN HORN GREEN BAY WI

Scale 1" = 1200'

0 1200

This map was created by the Brown County Survey Department with funding provided by the City of Green Bay and the Wisconsin Land Information Program.

© 1999 Brown County Survey Department, Green Bay, WI 54305

City of Green Bay

PREBLE SOUTH

EAST PART

I:\DeptData\PubWorks\Eng\CAD\CAD\BASEMAP\New_Plat_Book\2004_updates\PrebleSouth\ps_index.dwg, 8/10/2004 7:33:15 AM

This is a compilation of records and data located in various county offices and is to be used for reference purposes only. The map is controlled by the field measurements between the corners of the Public Land Survey System and the parcels are mapped from available records which may not precisely fit field conditions.
Brown County and/or The City of Green Bay are not responsible for any inaccuracies.

Scale 1" = 100'

This map was created by the Brown County Survey Department with funding provided by the City of Green Bay and the Wisconsin Land Information Program.

© 1999 Brown County Survey Department, Green Bay, WI 54305

City of Green Bay

PS 1

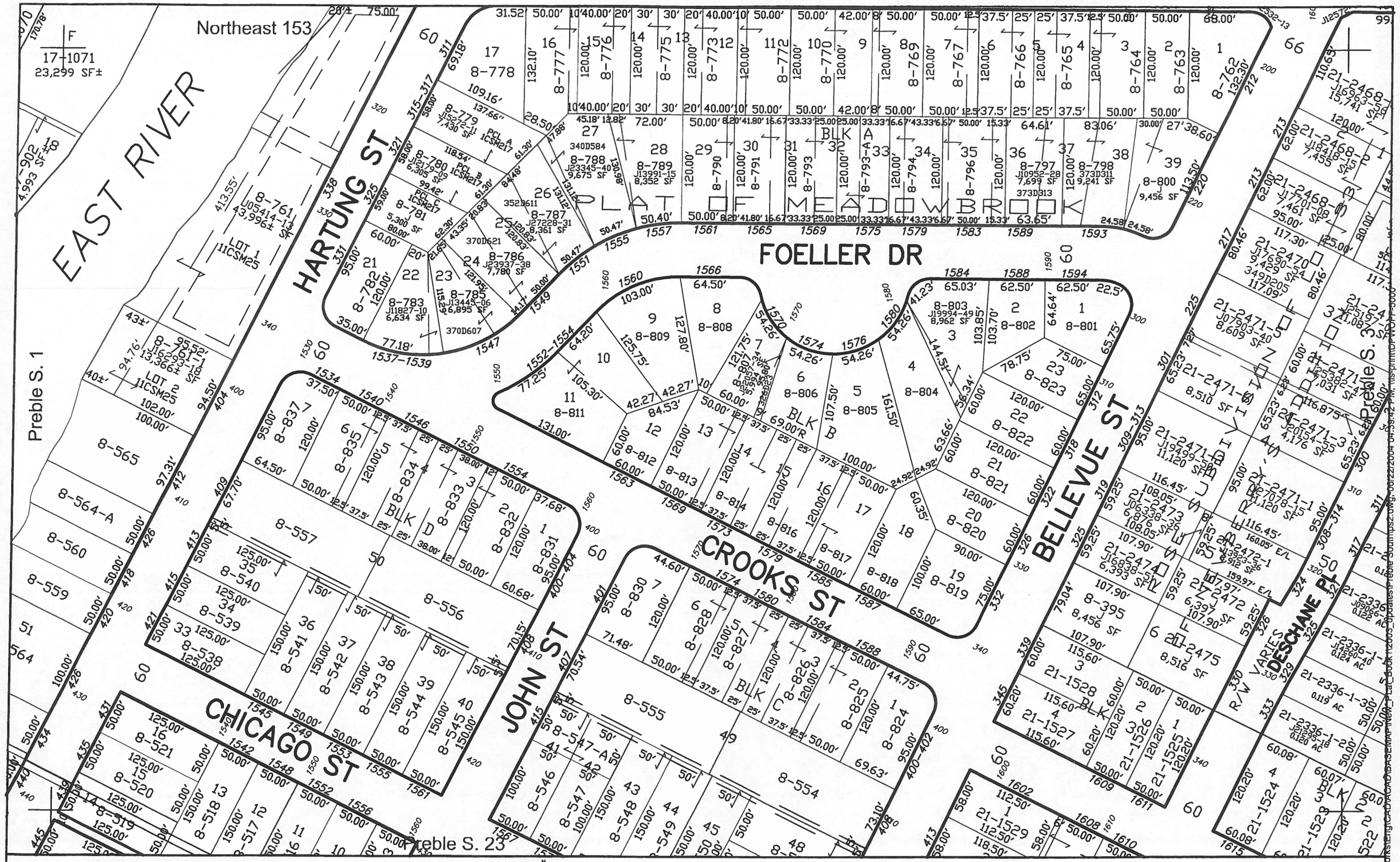

This is a compilation of records and data located in various county offices and is to be used for reference purposes only. The map is controlled by the field measurements between the corners of the Public Land Survey System and the parcels are mapped from available records which may not precisely fit field conditions. Brown County and/or The City of Green Bay are not responsible for any inaccuracies.

Scale 1" = 100'

This map was created by the Brown County Survey Department with funding provided by the City of Green Bay and the Wisconsin Land Information Program.

© 1999 Brown County Survey Department, Green Bay, WI 54305

City of Green Bay

PS 2

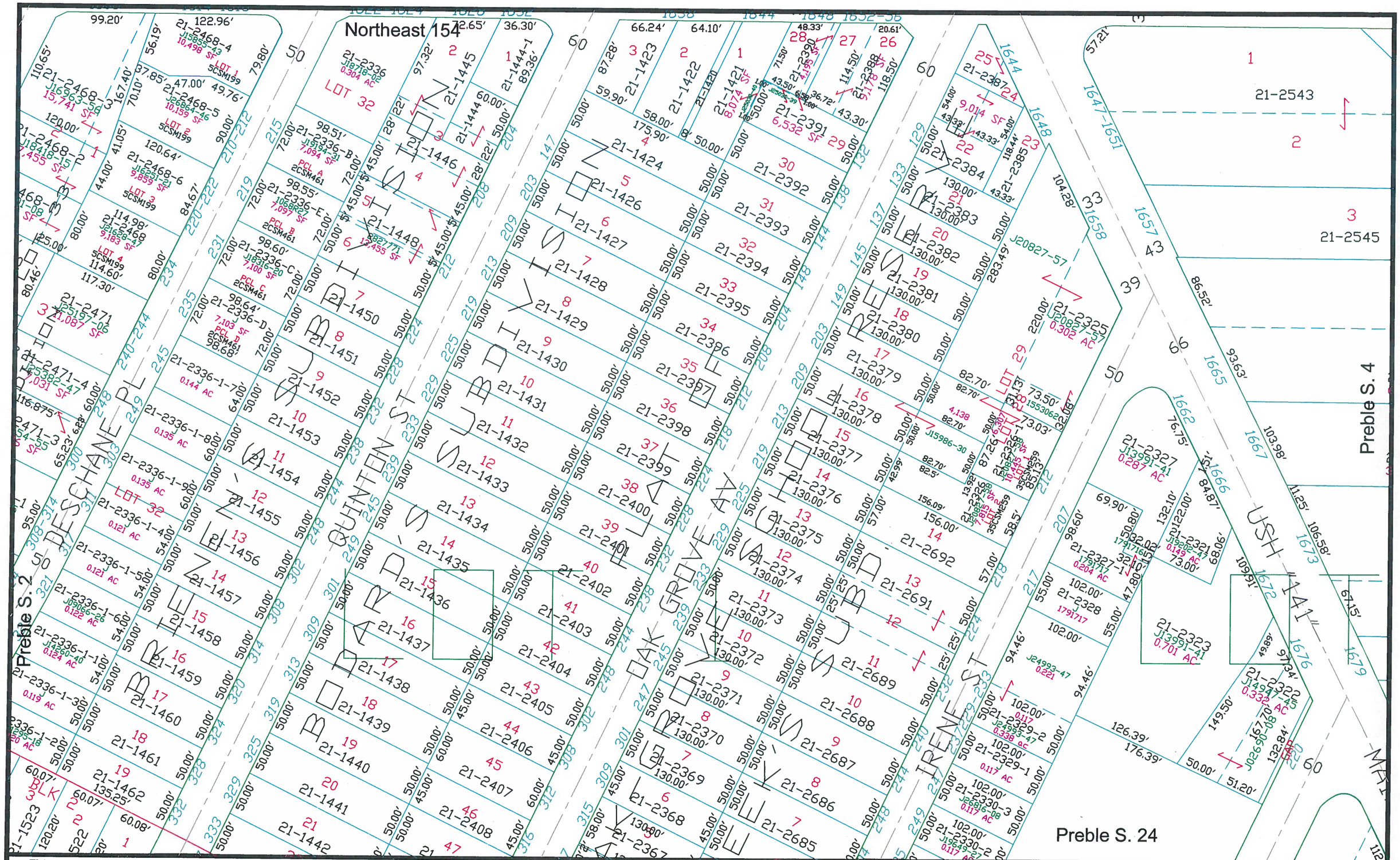

This is a compilation of records and data located in various county offices and is to be used for reference purposes only. The map is controlled by the field measurements between the corners of the Public Land Survey System and the parcels are mapped from available records which may not precisely fit field conditions. Brown County is not responsible for any inaccuracies.

N

Scale 1" = 100'

0 100

© 2018 BROWN COUNTY SURVEY DEPT.

This map was created by the Brown County Survey Department with funding provided by Brown County and the Wisconsin Land Information Program.

Brown County Established 1818

City of Green Bay

Preble South

Brown County Plot Date: 11/27/2018

RPL Office Drafter: T LESLIE

3

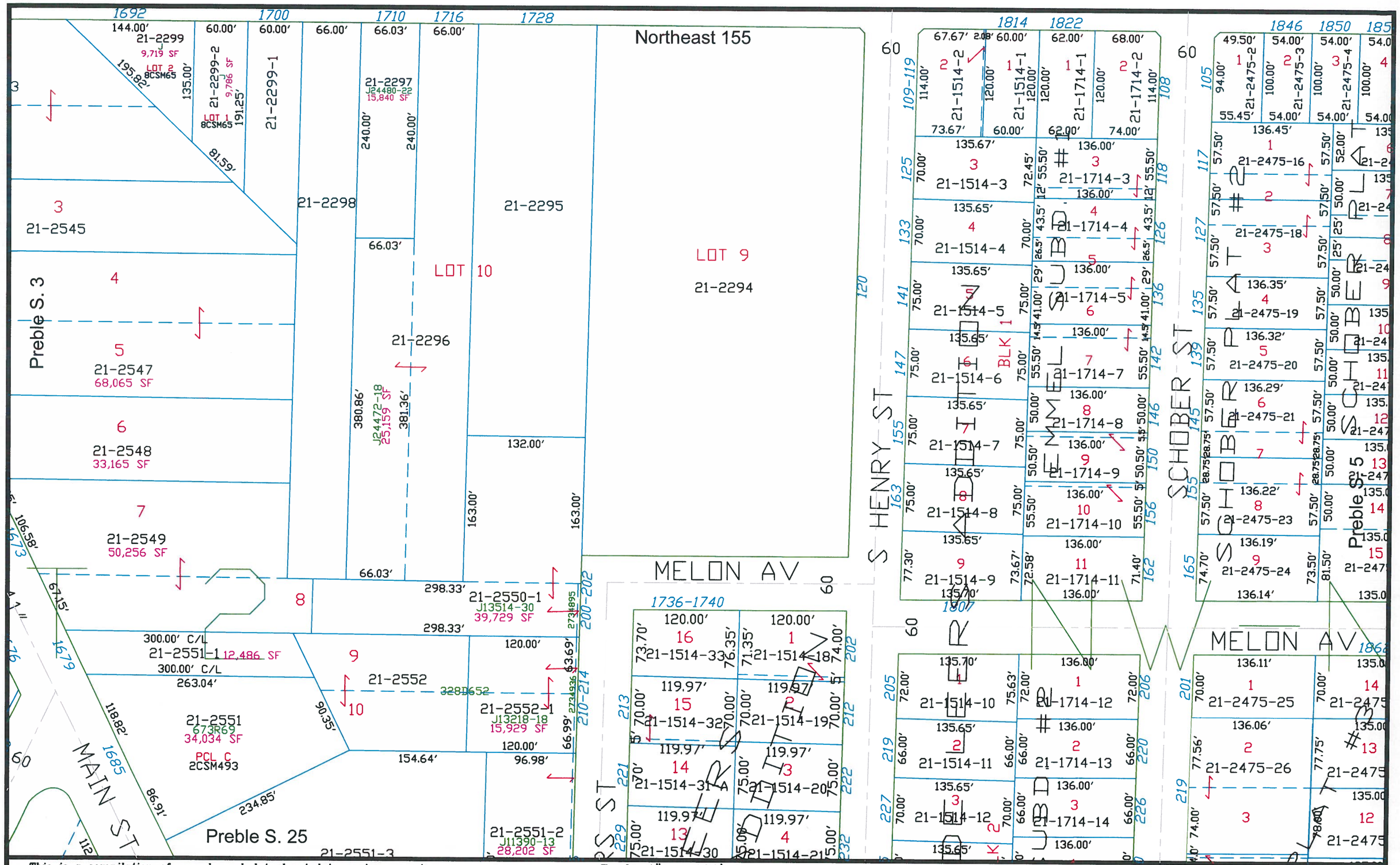

This is a compilation of records and data located in various county offices and is to be used for reference purposes only. The map is controlled by the field measurements between the corners of the Public Land Survey System and the parcels are mapped from available records which may not precisely fit field conditions. Brown County is not responsible for any inaccuracies.

N

Scale 1" = 100'

0 100

© 2016 BROWN COUNTY SURVEY DEPT.

This map was created by the Brown County Survey Department with funding provided by Brown County and the Wisconsin Land Information Program.

City of Green Bay

Preble South

Brown County Plot Date: 4/4/2016

RPL Office Drafter: T LESLIE

4

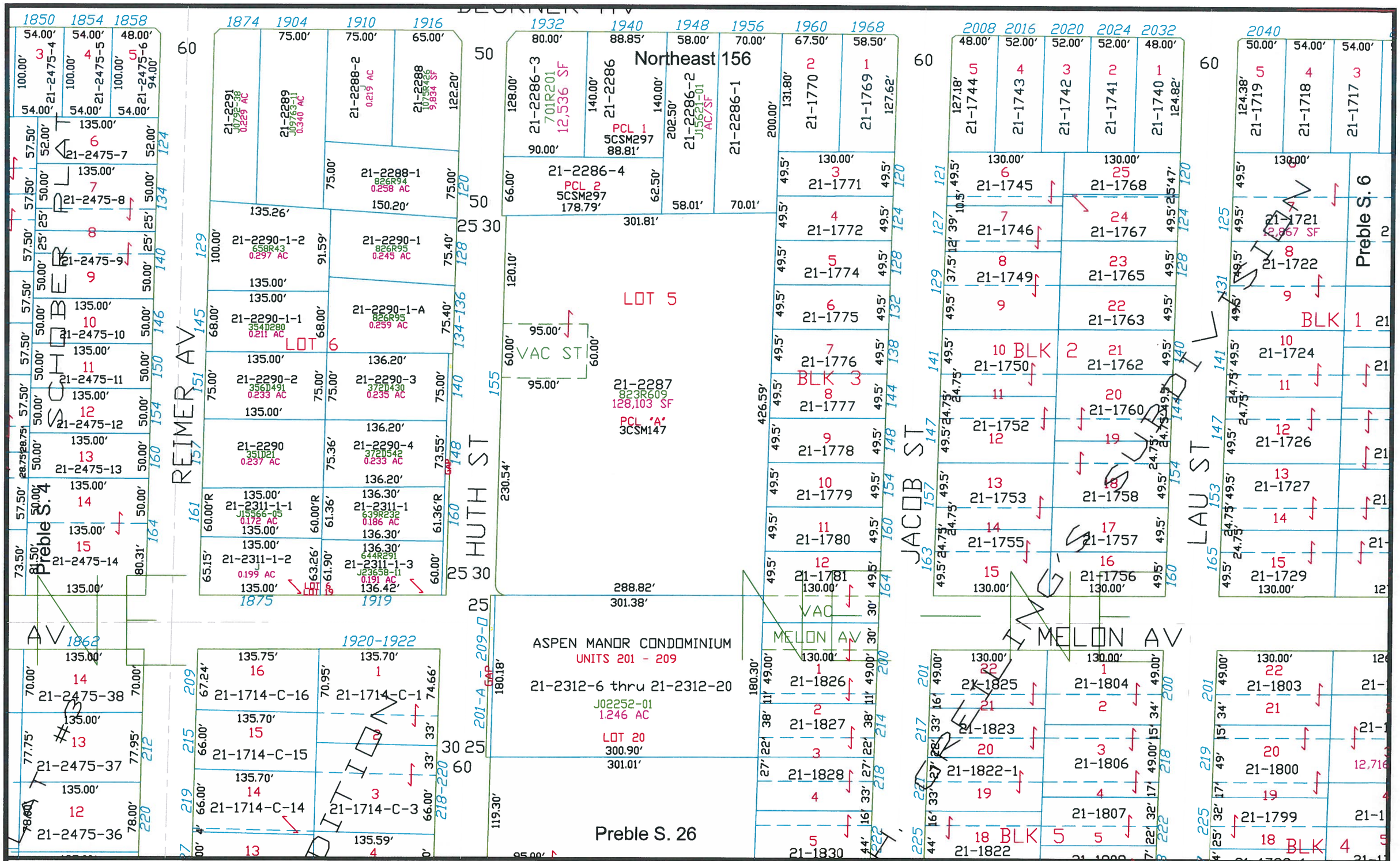

This is a compilation of records and data located in various county offices and is to be used for reference purposes only. The map is controlled by the field measurements between the corners of the Public Land Survey System and the parcels are mapped from available records which may not precisely fit field conditions. Brown County is not responsible for any inaccuracies.

N

Scale 1" = 100'

0 100

© 2014 BROWN COUNTY SURVEY DEPT.

This map was created by the Brown County Survey Department with funding provided by Brown County and the Wisconsin Land Information Program.

City of Green Bay

Preble South

Brown County Plot Date: 10/20/2014

RPL Office Drafter: T LESLIE

5

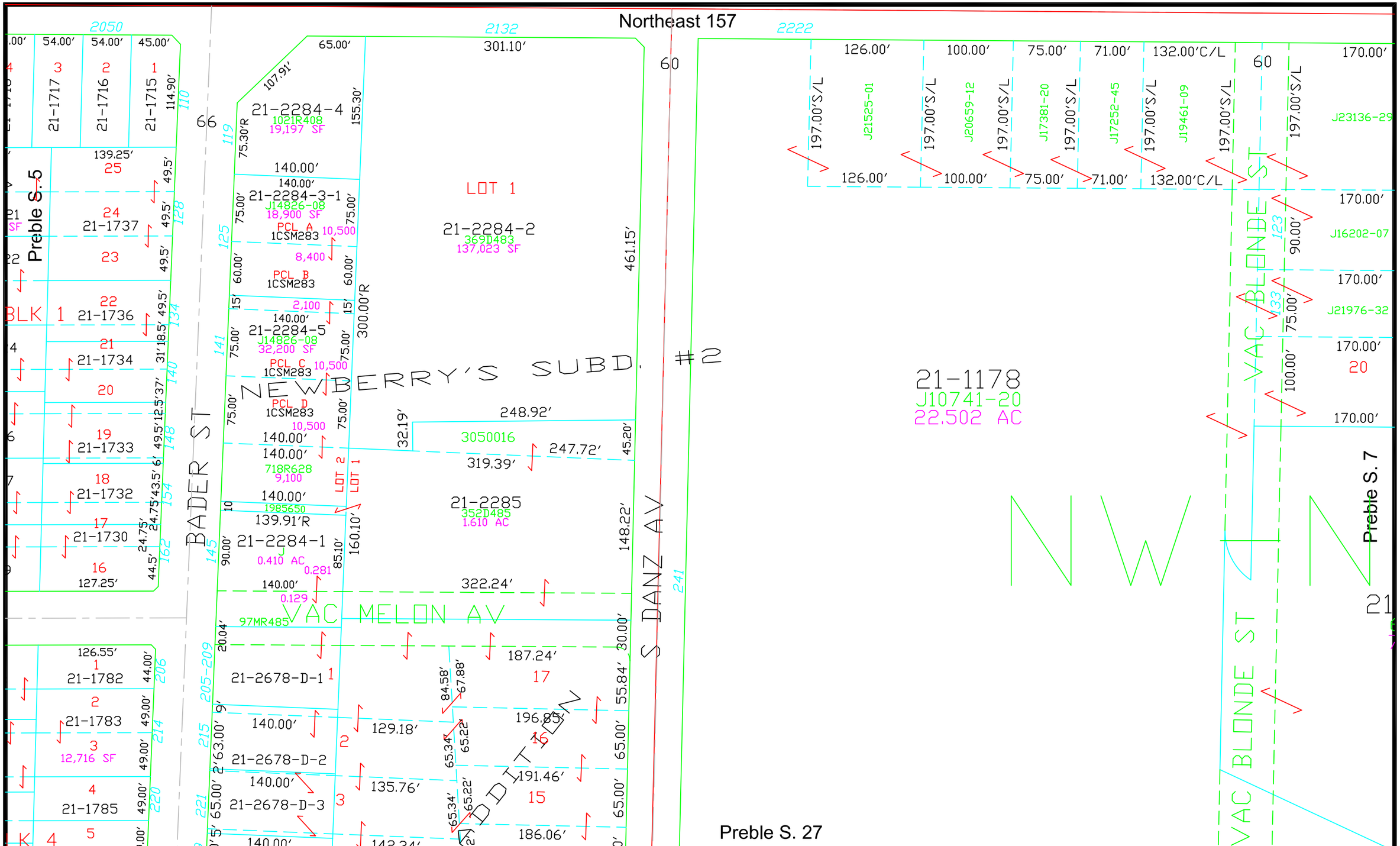

This is a compilation of records and data located in various county offices and is to be used for reference purposes only. The map is controlled by the field measurements between the corners of the Public Land Survey System and the parcels are mapped from available records which may not precisely fit field conditions. Brown County is not responsible for any inaccuracies.

Scale 1" = 100'

© 2023 BROWN COUNTY SURVEY DEPT.

This map was created by the Brown County Survey Department with funding provided by Brown County and the Wisconsin Land Information Program.

City of Green Bay

Brown County Plot Date: 12/1/2023

RPL Office Drafter: T LESLIE

Preble South

6

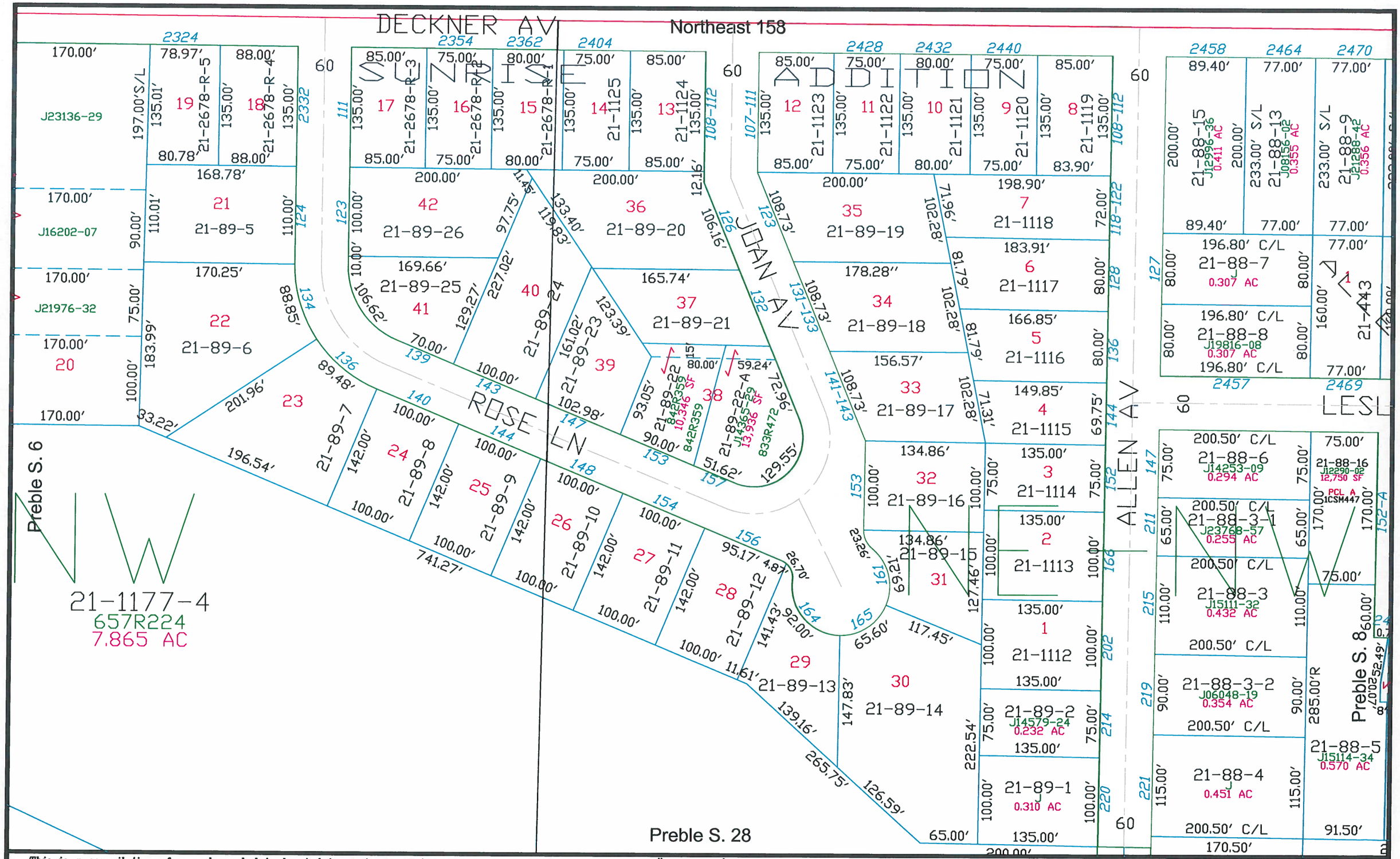

This is a compilation of records and data located in various county offices and is to be used for reference purposes only. The map is controlled by the field measurements between the corners of the Public Land Survey System and the parcels are mapped from available records which may not precisely fit field conditions. Brown County is not responsible for any inaccuracies.

N

Scale 1" = 100'

0 100

© 2008 BROWN COUNTY SURVEY DEPT.

This map was created by the Brown County Survey Department with funding provided by Brown County and the Wisconsin Land Information Program.

Brown County Established 1818

City of Green Bay

Preble South

Brown County Plot Date: 7/18/08

RPL Office Drafter: D PHELPS

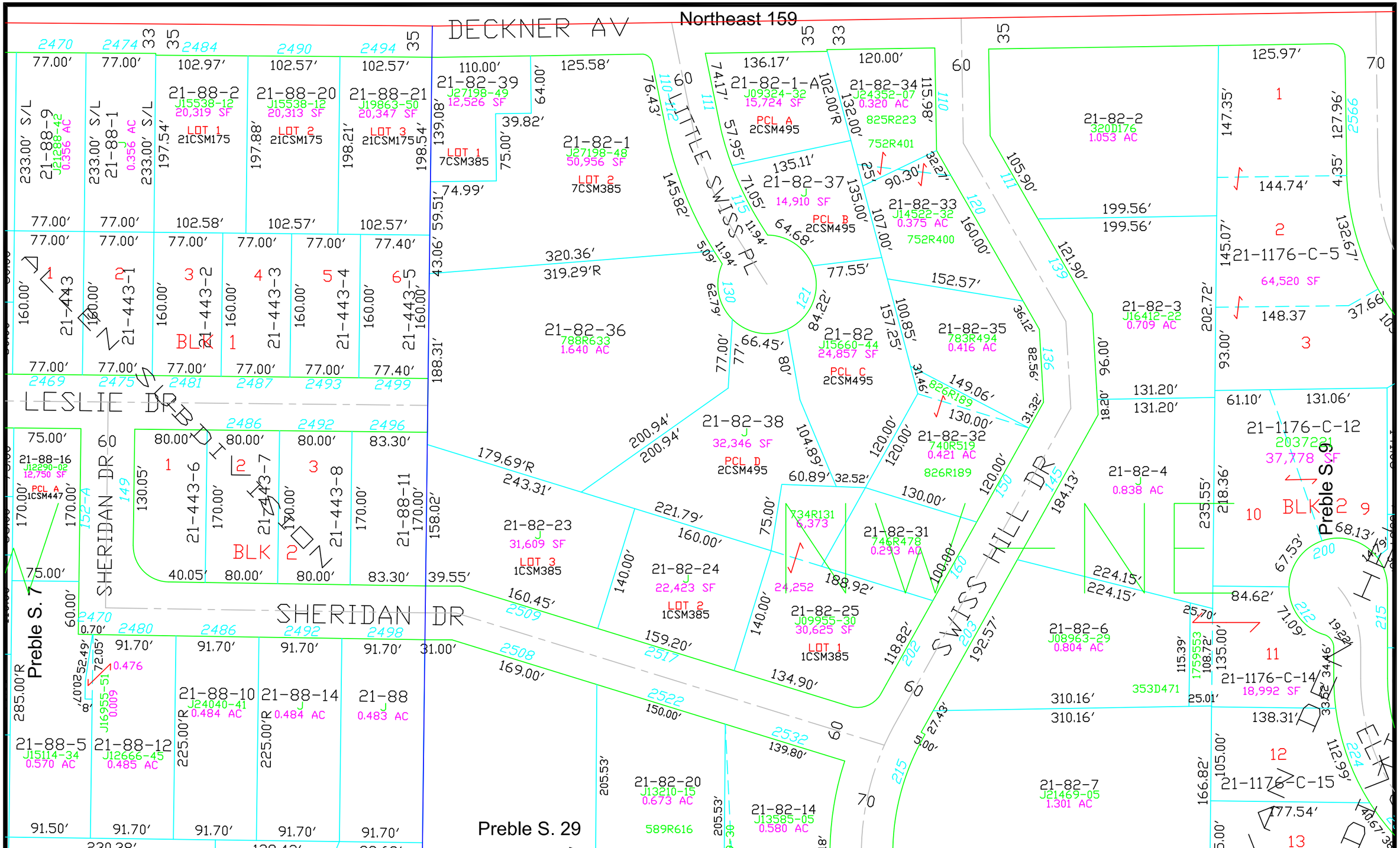

This is a compilation of records and data located in various county offices and is to be used for reference purposes only. The map is controlled by the field measurements between the corners of the Public Land Survey System and the parcels are mapped from available records which may not precisely fit field conditions. Brown County is not responsible for any inaccuracies.

Scale 1" = 100'

0 100

© 2023 BROWN COUNTY SURVEY DEPT.

This map was created by the Brown County Survey Department with funding provided by Brown County and the Wisconsin Land Information Program.

City of Green Bay

Preble South

8

Brown County Plot Date: 11/27/2023

RPL Office Drafter: T LESLIE

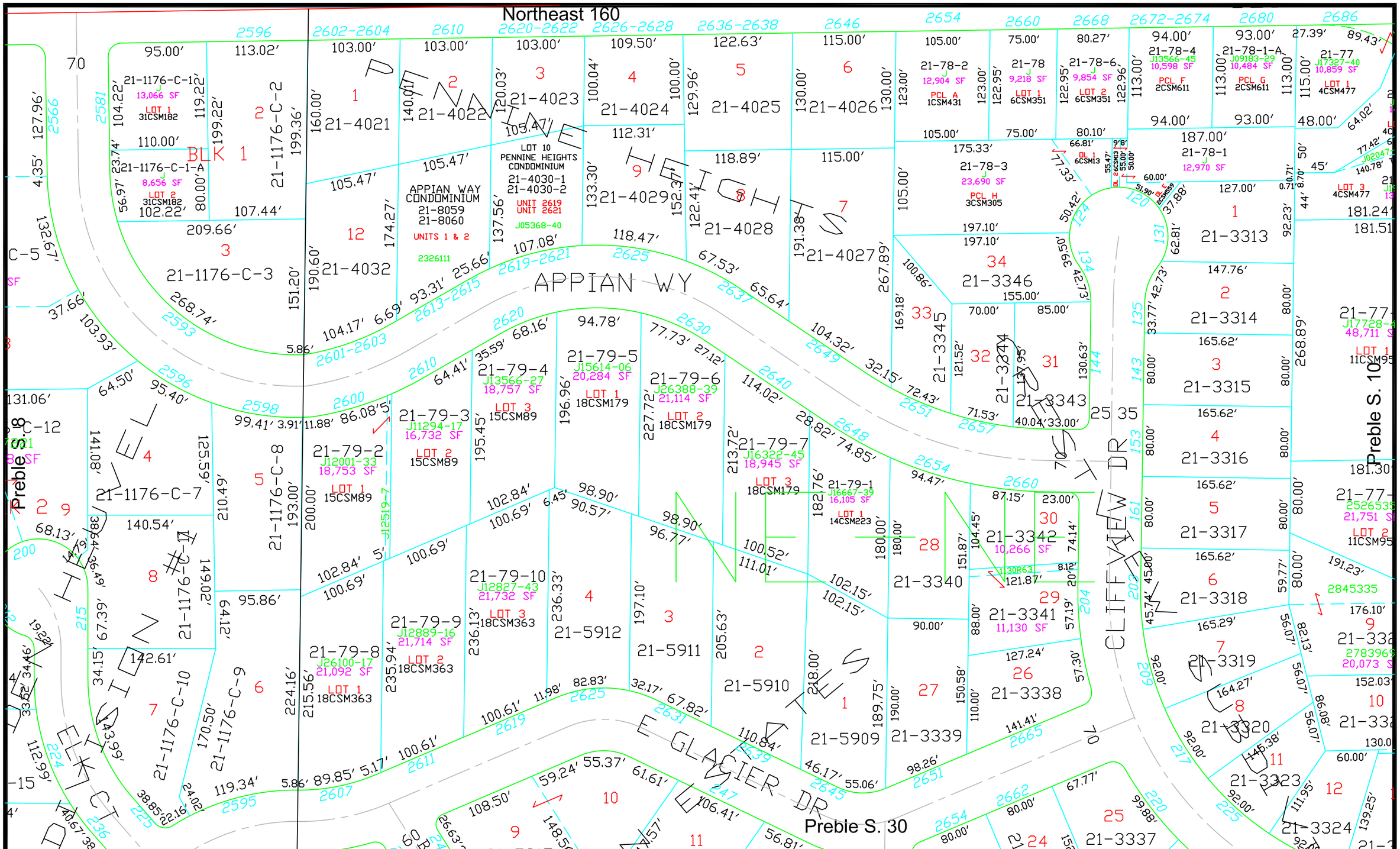

This is a compilation of records and data located in various county offices and is to be used for reference purposes only. The map is controlled by the field measurements between the corners of the Public Land Survey System and the parcels are mapped from available records which may not precisely fit field conditions. Brown County is not responsible for any inaccuracies.

Scale 1" = 100'

0 100

© 2023 BROWN COUNTY SURVEY DEPT.

This map was created by the Brown County Survey Department with funding provided by Brown County and the Wisconsin Land Information Program.

Brown County Established 1818

City of Green Bay

Preble South

9

Brown County Plot Date: 11/27/2023

RPL Office Drafter: T LESLIE

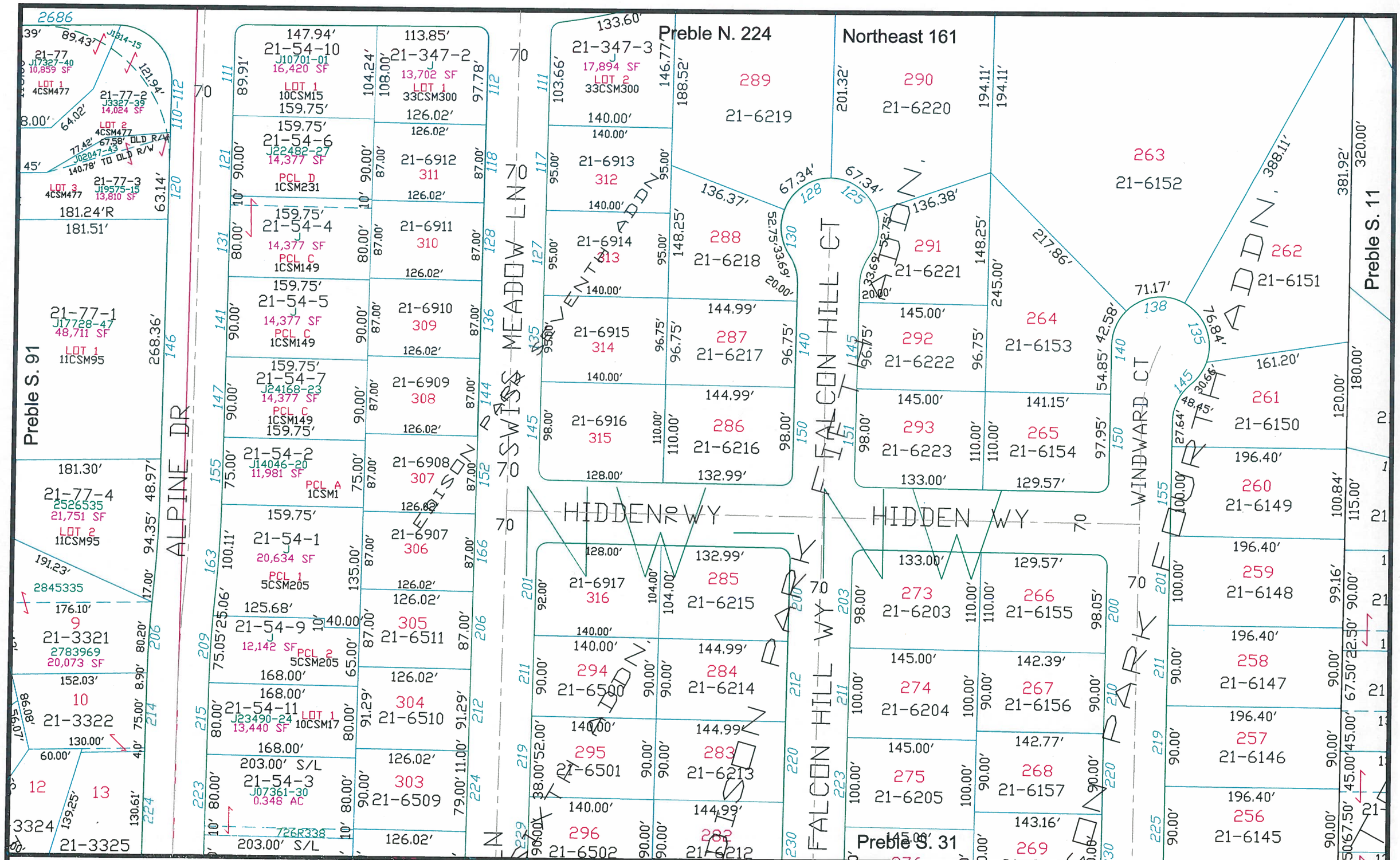

This is a compilation of records and data located in various county offices and is to be used for reference purposes only. The map is controlled by the field measurements between the corners of the Public Land Survey System and the parcels are mapped from available records which may not precisely fit field conditions. Brown County is not responsible for any inaccuracies.

N

Scale 1" = 100'

0 100

© 2018 BROWN COUNTY SURVEY DEPT.

This map was created by the Brown County Survey Department with funding provided by Brown County and the Wisconsin Land Information Program.

City of Green Bay

Preble South

Brown County Plot Date: 12/7/2018

RPL Office Drafter: C MILLER

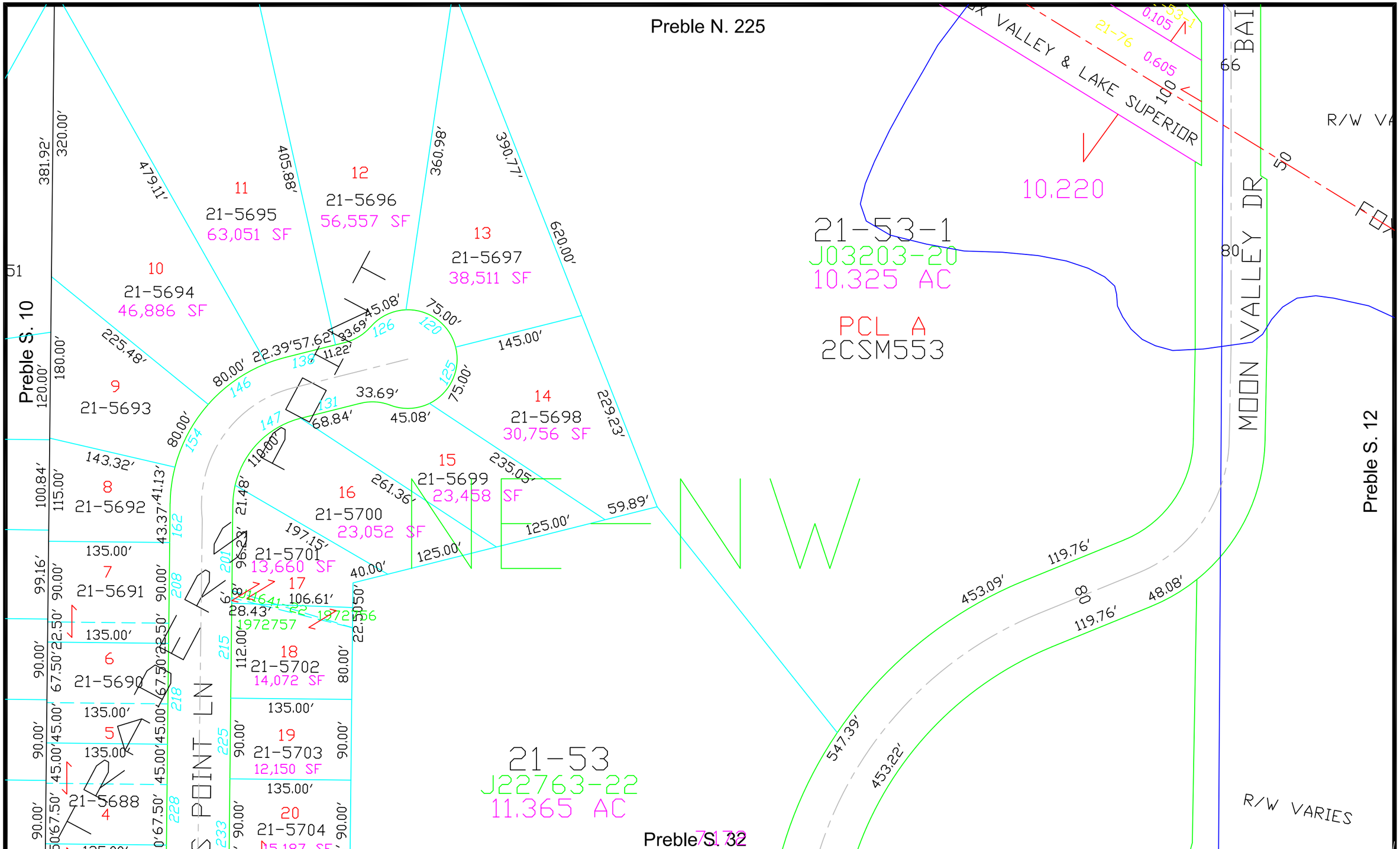

This is a compilation of records and data located in various county offices and is to be used for reference purposes only. The map is controlled by the field measurements between the corners of the Public Land Survey System and the parcels are mapped from available records which may not precisely fit field conditions. Brown County is not responsible for any inaccuracies.

N

Scale 1" = 100'

0 100

© 2022 BROWN COUNTY SURVEY DEPT.

This map was created by the Brown County Survey Department with funding provided by Brown County and the Wisconsin Land Information Program.

Brown County Established 1818

City of Green Bay

Brown County Plot Date: 3/16/2023

RPL Office Drafter: T LESLIE

Preble South

11

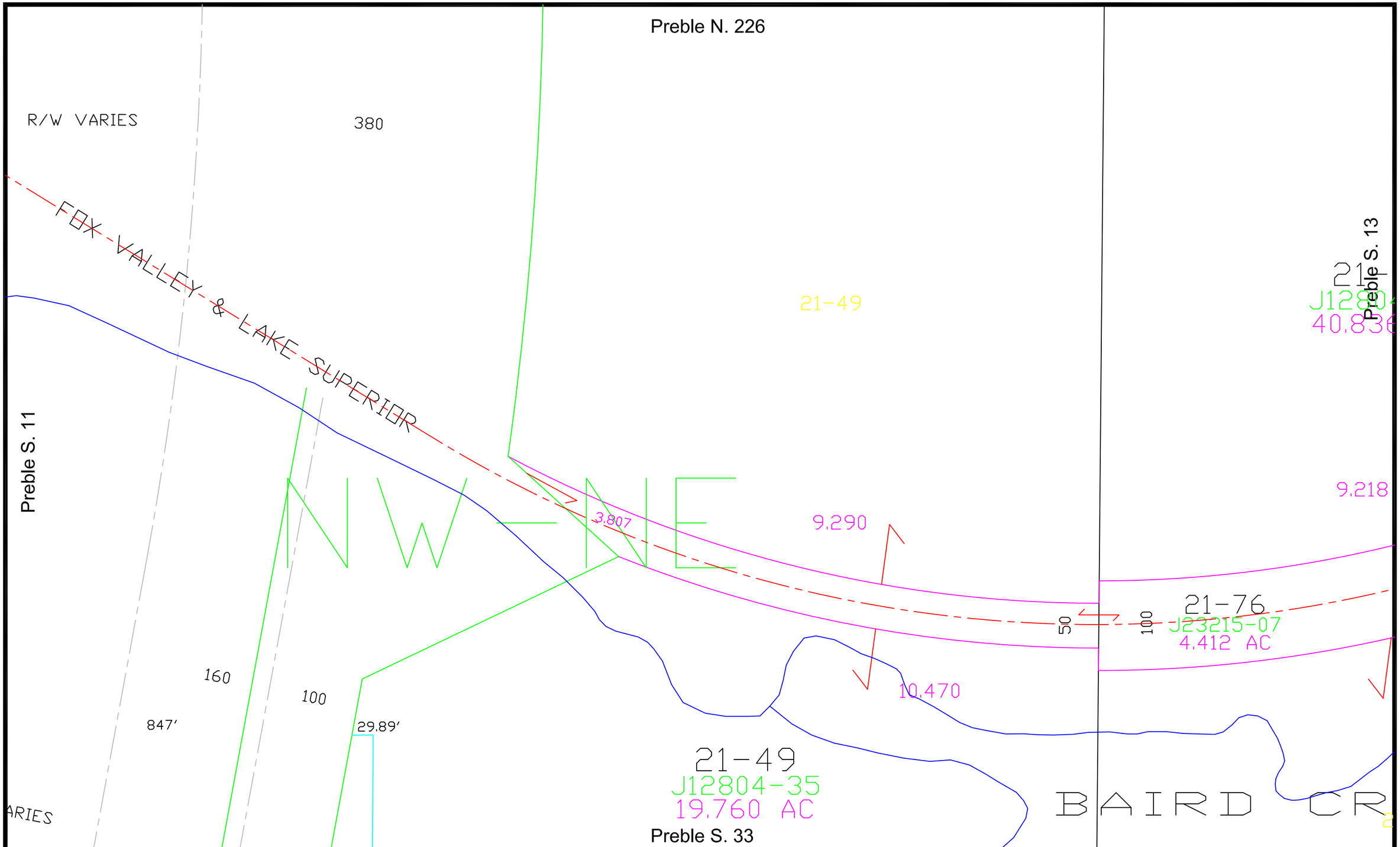

This is a compilation of records and data located in various county offices and is to be used for reference purposes only. The map is controlled by the field measurements between the corners of the Public Land Survey System and the parcels are mapped from available records which may not precisely fit field conditions. Brown County is not responsible for any inaccuracies.

N

Scale 1" = 100'

0 100

© 2022 BROWN COUNTY SURVEY DEPT.

This map was created by the Brown County Survey Department with funding provided by Brown County and the Wisconsin Land Information Program.

City of Green Bay

Brown County Plot Date: 3/16/2023

RPL Office Drafter: T LESLIE

Preble South

12

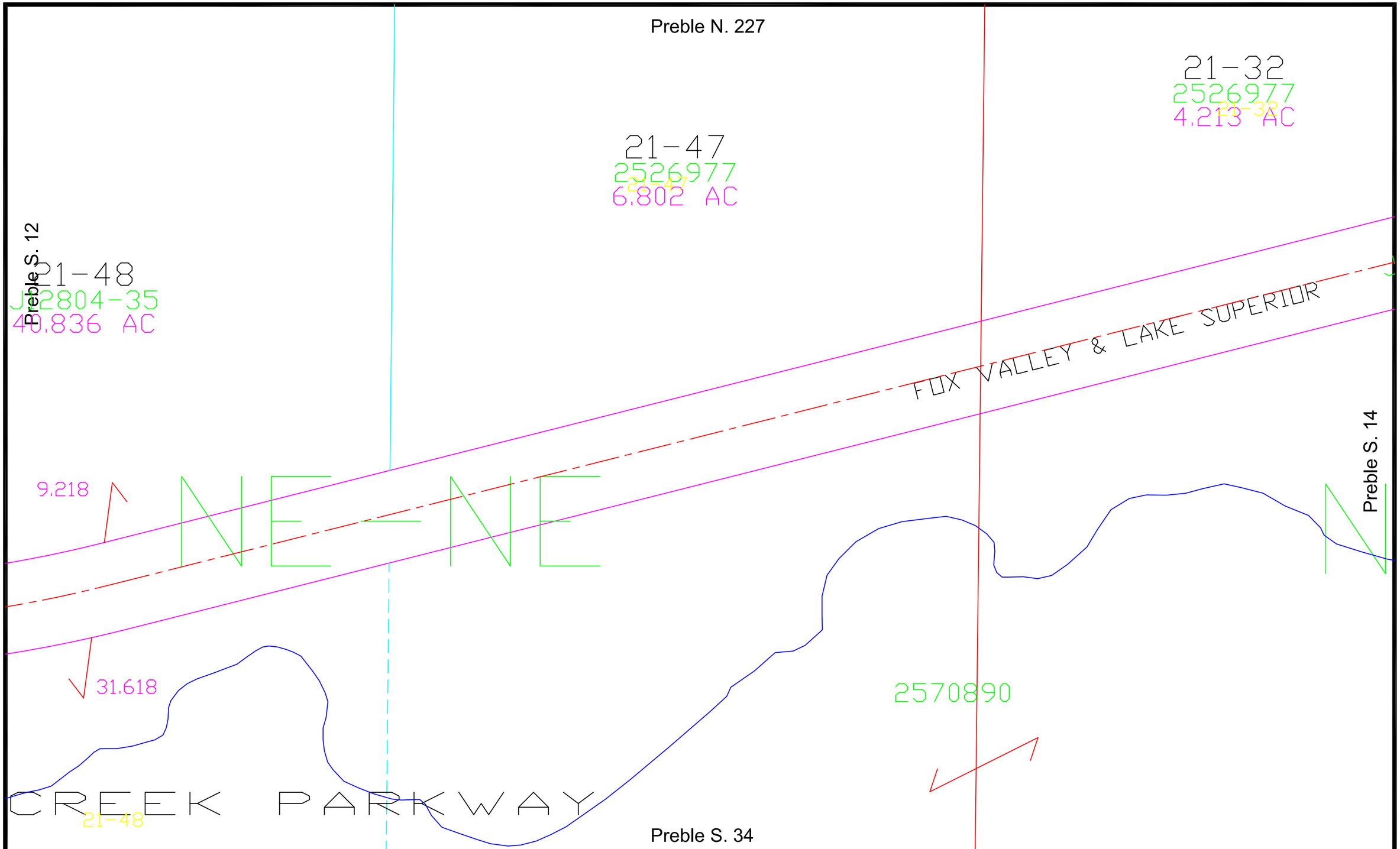

This is a compilation of records and data located in various county offices and is to be used for reference purposes only. The map is controlled by the field measurements between the corners of the Public Land Survey System and the parcels are mapped from available records which may not precisely fit field conditions. Brown County is not responsible for any inaccuracies.

N

Scale 1" = 100'

0 100

© 2022 BROWN COUNTY SURVEY DEPT.

This map was created by the Brown County Survey Department with funding provided by Brown County and the Wisconsin Land Information Program.

Brown County Established 1818

City of Green Bay

Brown County Plot Date: 3/16/2023

RPL Office Drafter: T LESLIE

Preble South

13

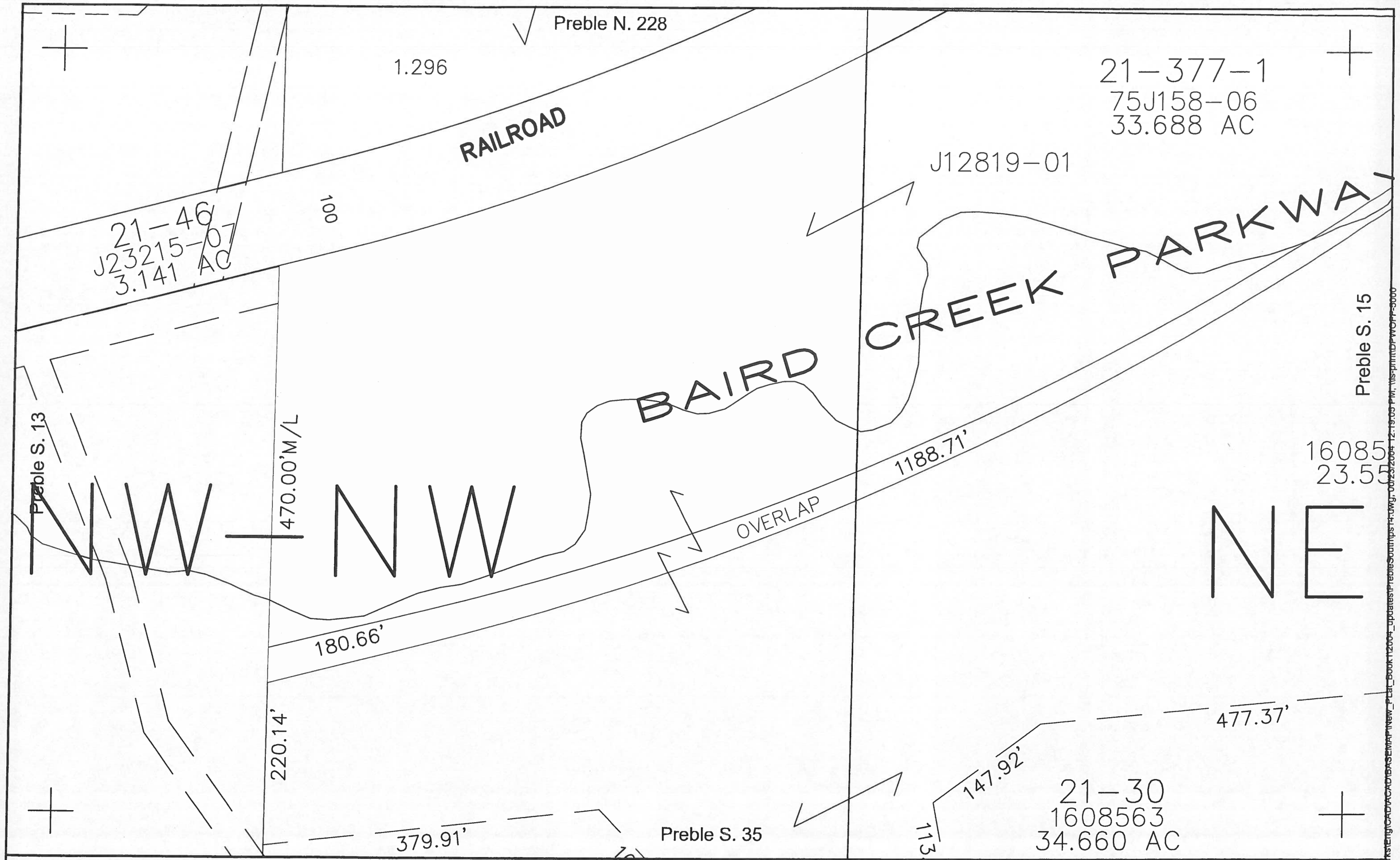

This is a compilation of records and data located in various county offices and is to be used for reference purposes only. The map is controlled by the field measurements between the corners of the Public Land Survey System and the parcels are mapped from available records which may not precisely fit field conditions. Brown County and/or The City of Green Bay are not responsible for any inaccuracies.

Scale 1" = 100'

0 100

This map was created by the Brown County Survey Department with funding provided by the City of Green Bay and the Wisconsin Land Information Program.

© 1999 Brown County Survey Department, Green Bay, WI 54305

City of Green Bay

PS 14

I:\Dept\data\PubWorks\Eng\CAD\ACAD\BASEMAP\New_Plat_Book\2004_updates\PrebleSouth\ps14.dwg, 06/23/2004 12:19:03 PM, \\bs-print\DPWOFF-3000

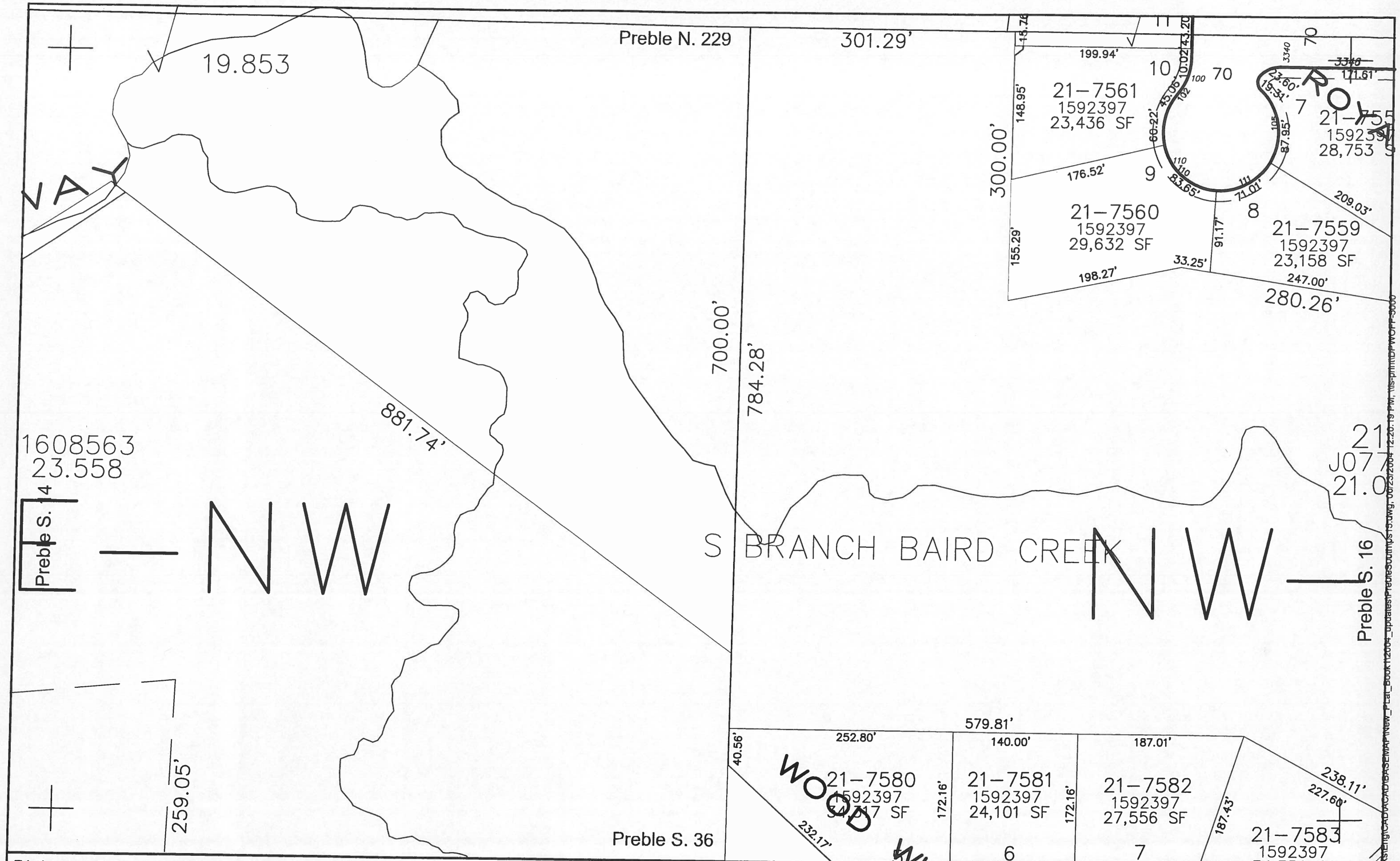

This is a compilation of records and data located in various county offices and is to be used for reference purposes only. The map is controlled by the field measurements between the corners of the Public Land Survey System and the parcels are mapped from available records which may not precisely fit field conditions. Brown County and/or The City of Green Bay are not responsible for any inaccuracies.

Scale 1" = 100'

0 100

This map was created by the Brown County Survey Department with funding provided by the City of Green Bay and the Wisconsin Land Information Program.

© 1999 Brown County Survey Department, Green Bay, WI 54305

City of Green Bay

PS 15

H:\Dept\Data\PubWorks\Eng\CAD\ACAD\BASEMAP\New_Plat_Book\12004_updates\PrebleSouth\PS15.dwg, 06/23/2004 12:20:19 PM, \\ls-pm\DFWOFF-3600

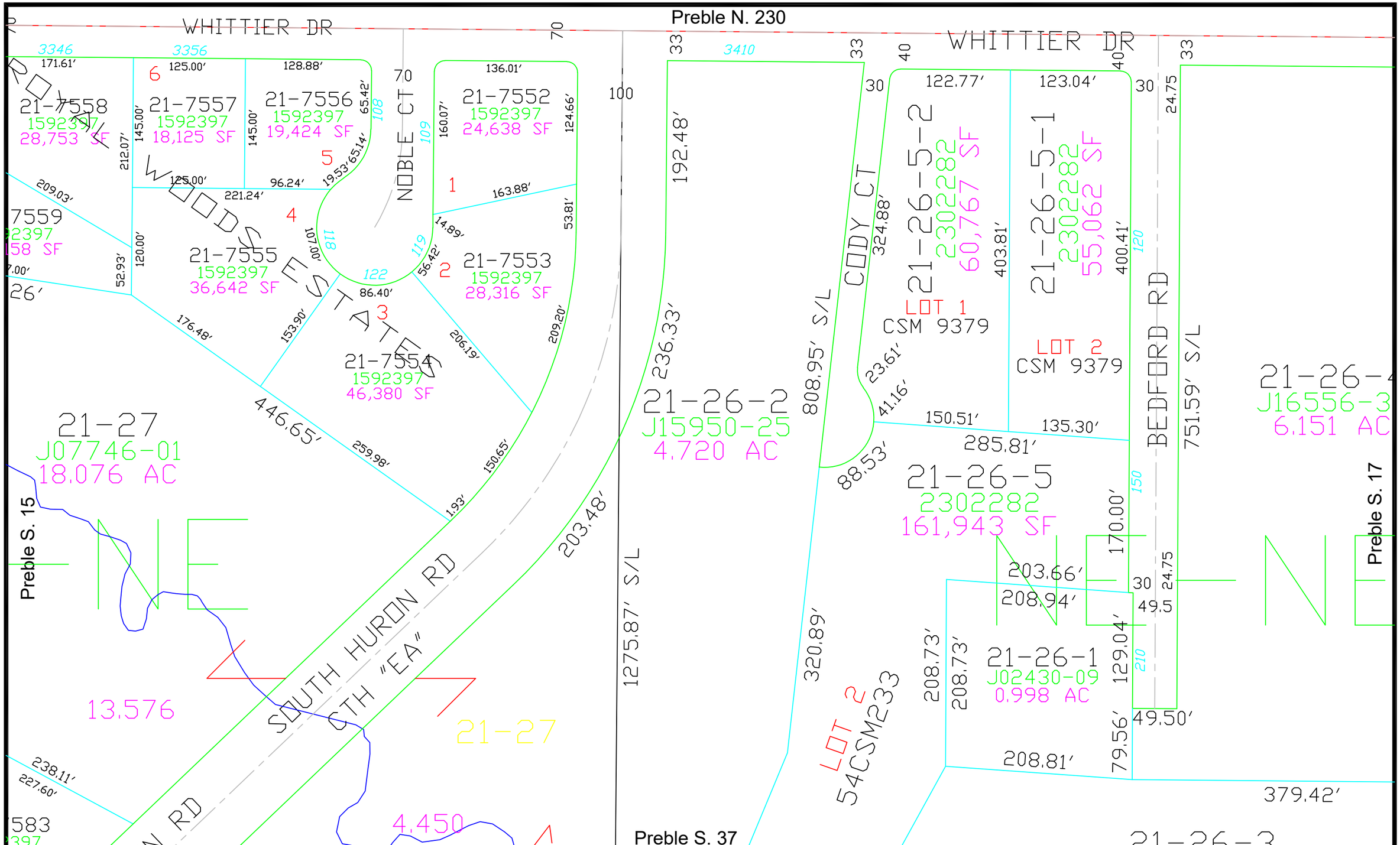

This is a compilation of records and data located in various county offices and is to be used for reference purposes only. The map is controlled by the field measurements between the corners of the Public Land Survey System and the parcels are mapped from available records which may not precisely fit field conditions. Brown County is not responsible for any inaccuracies.

N

Scale 1" = 100'

0 100

© 2021 BROWN COUNTY SURVEY DEPT.

This map was created by the Brown County Survey Department with funding provided by Brown County and the Wisconsin Land Information Program.

City of Green Bay

Preble South

Brown County Plot Date: 9/30/2021

RPL Office Drafter: C MILLER

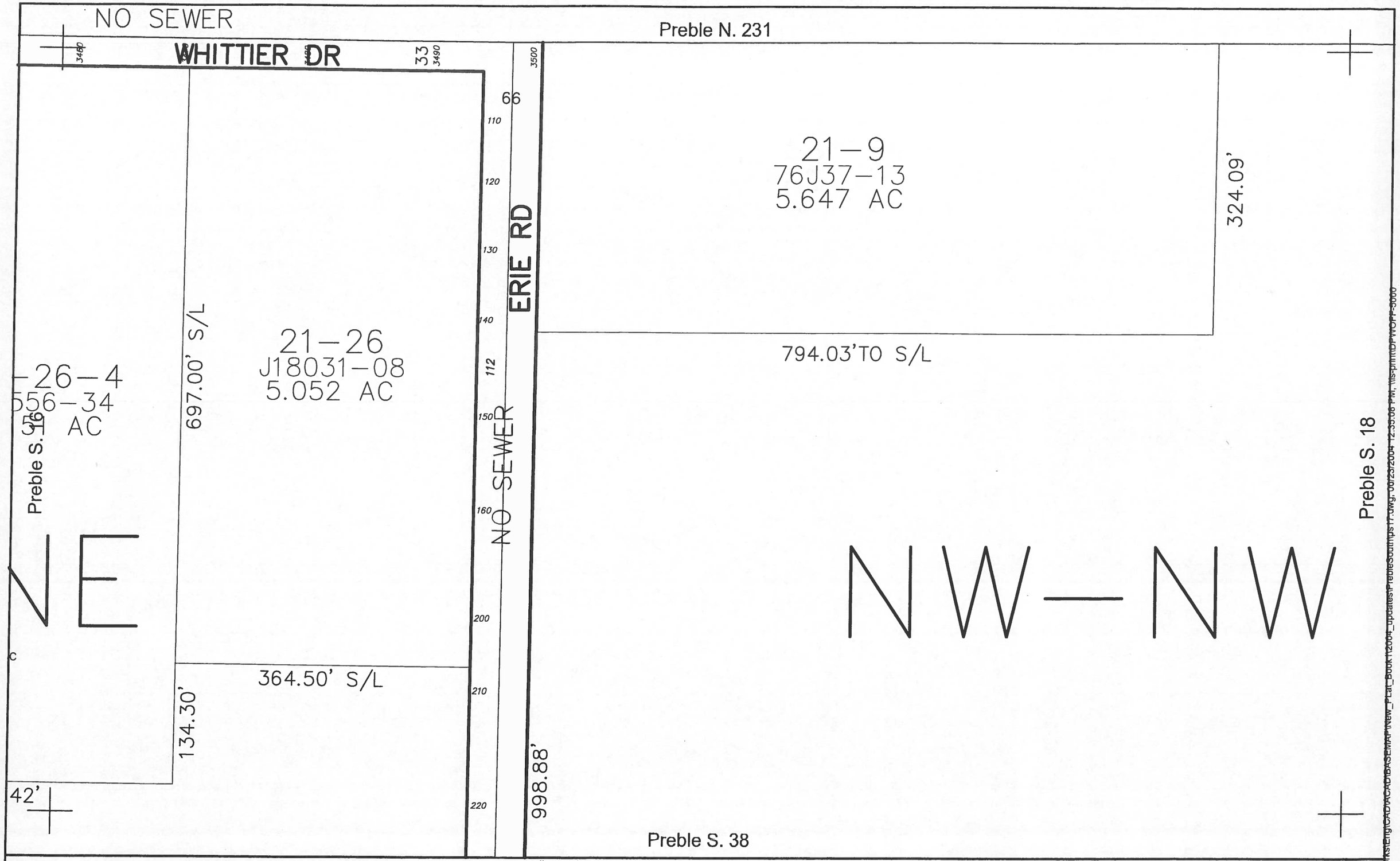

This is a compilation of records and data located in various county offices and is to be used for reference purposes only. The map is controlled by the field measurements between the corners of the Public Land Survey System and the parcels are mapped from available records which may not precisely fit field conditions. Brown County and/or The City of Green Bay are not responsible for any inaccuracies.

Scale 1" = 100'

This map was created by the Brown County Survey Department with funding provided by the City of Green Bay and the Wisconsin Land Information Program.

© 1999 Brown County Survey Department, Green Bay, WI 54305

City of Green Bay

PS 17

I:\Dept\Data\PubWorks\Eng\CAD\ACAD\BASEMAP\New_Plat_Book\12004_updates\PrebleSouth\ps17.dwg, 06/23/2004 12:35:06 PM, \\ls-pm\DPWOPP-5000

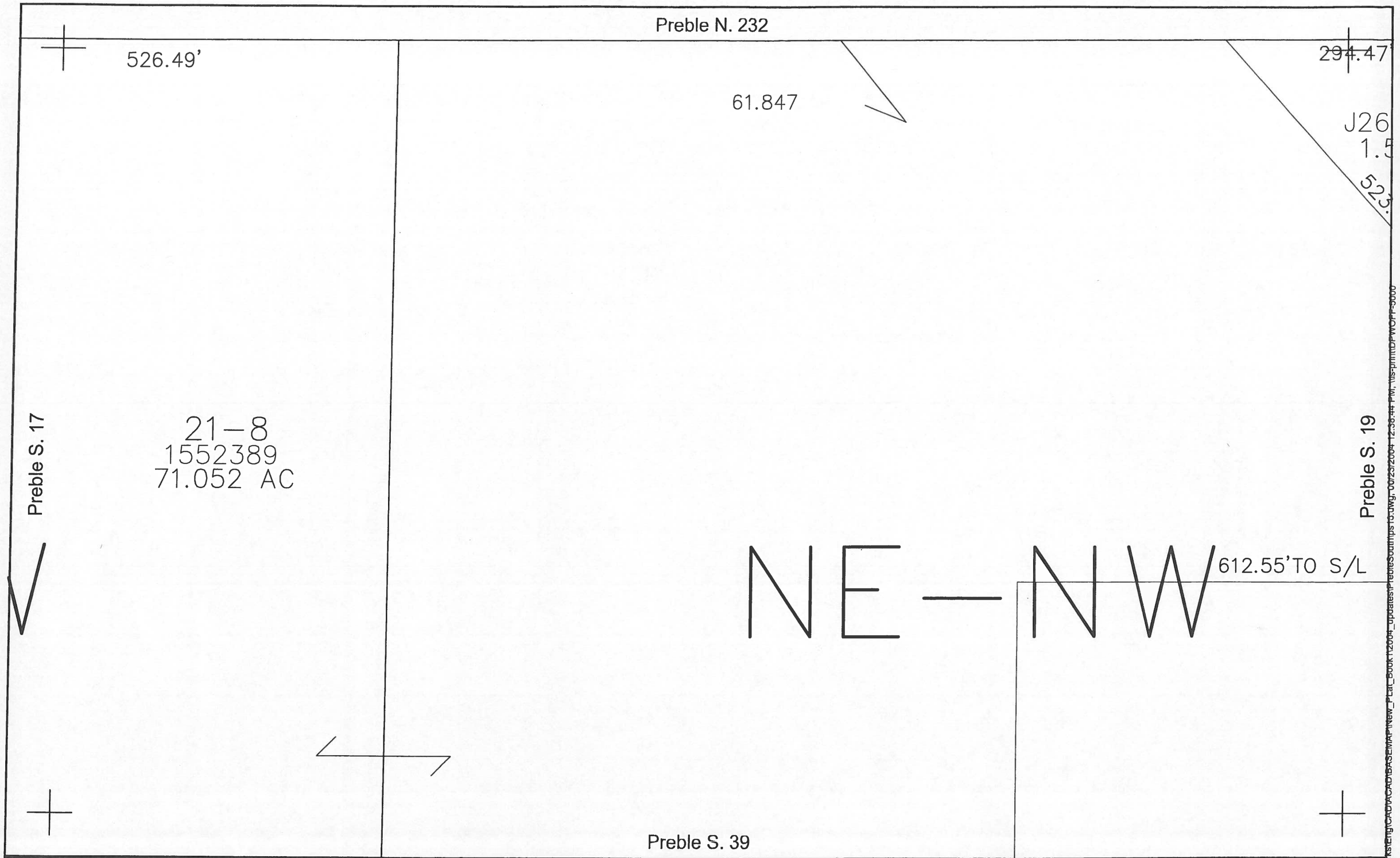

This is a compilation of records and data located in various county offices and is to be used for reference purposes only. The map is controlled by the field measurements between the corners of the Public Land Survey System and the parcels are mapped from available records which may not precisely fit field conditions.
Brown County and/or The City of Green Bay are not responsible for any inaccuracies.

Scale 1" = 100'
0 100

This map was created by the Brown County Survey Department with funding provided by the City of Green Bay and the Wisconsin Land Information Program.

© 1999 Brown County Survey Department, Green Bay, WI 54305

City of Green Bay

h:\Dept\Data\PubWorks\Eng\CAD\ACAD\BASEMAP\New_PLat_Book\12004_updates\PrebleSouth\ps10.dwg, 06/23/2004 12:36:44 PM, \\ls-print\DPWOPP-5000

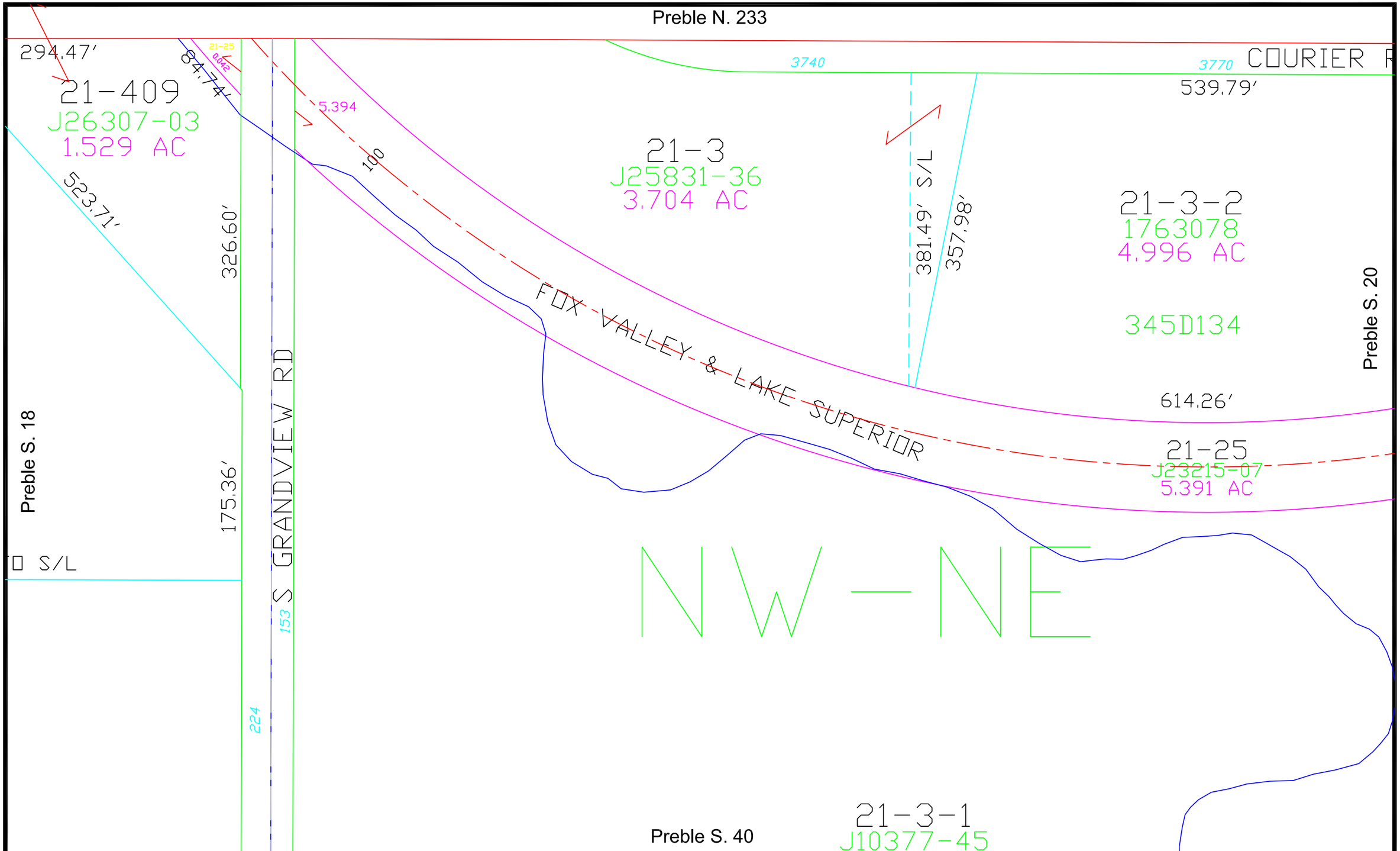

This is a compilation of records and data located in various county offices and is to be used for reference purposes only. The map is controlled by the field measurements between the corners of the Public Land Survey System and the parcels are mapped from available records which may not precisely fit field conditions. Brown County is not responsible for any inaccuracies.

N

Scale 1" = 100'

0 100

© 2022 BROWN COUNTY SURVEY DEPT.

This map was created by the Brown County Survey Department with funding provided by Brown County and the Wisconsin Land Information Program.

Brown County Established 1818

City of Green Bay

Preble South

Brown County Plot Date: 3/16/2023

RPL Office Drafter: T LESLIE

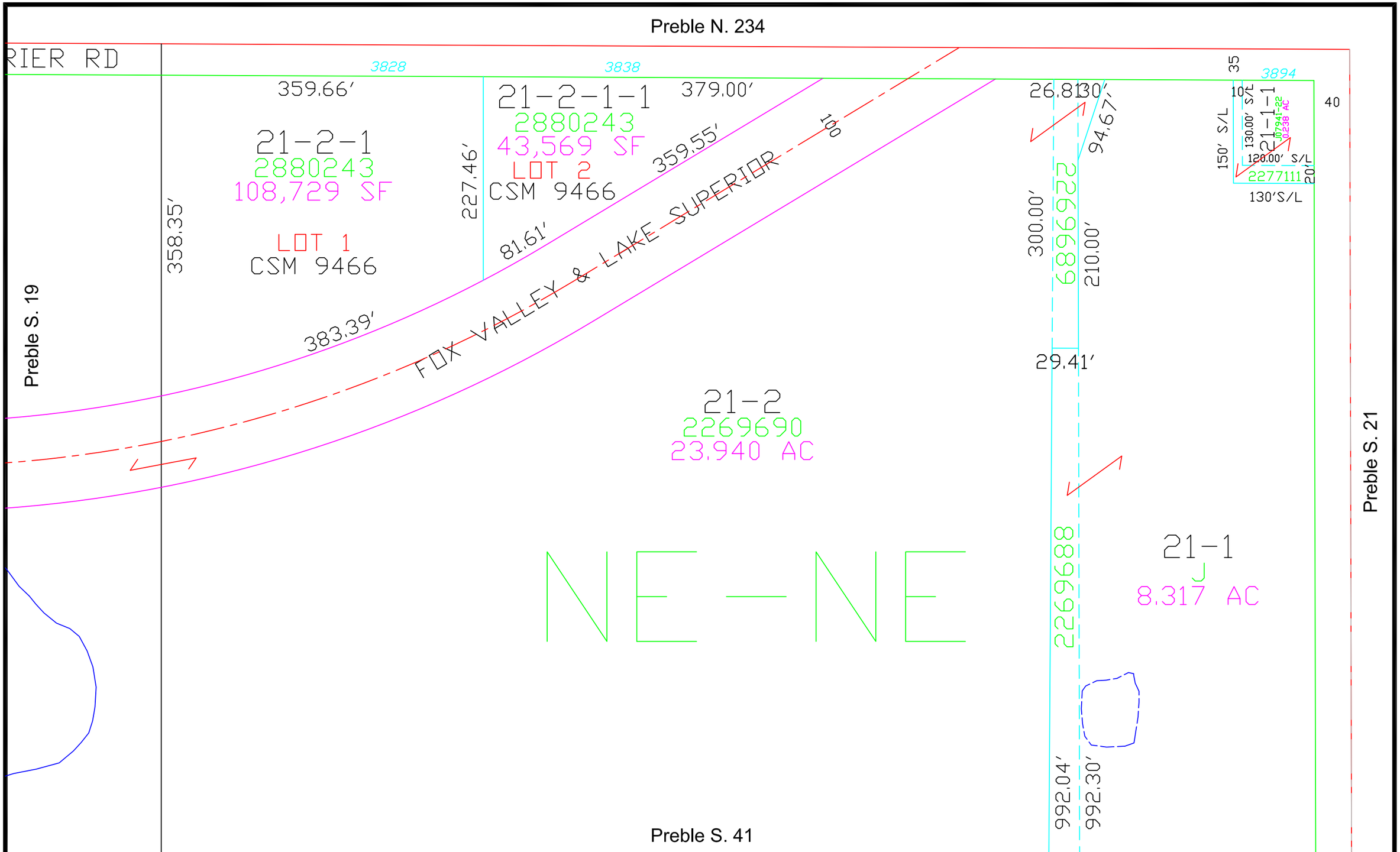

This is a compilation of records and data located in various county offices and is to be used for reference purposes only. The map is controlled by the field measurements between the corners of the Public Land Survey System and the parcels are mapped from available records which may not precisely fit field conditions. Brown County is not responsible for any inaccuracies.

N

Scale 1" = 100'

0 100

© 2022 BROWN COUNTY SURVEY DEPT.

This map was created by the Brown County Survey Department with funding provided by Brown County and the Wisconsin Land Information Program.

City of Green Bay

Brown County Plot Date: 3/16/2023

RPL Office Drafter: T LESLIE

Preble South

20

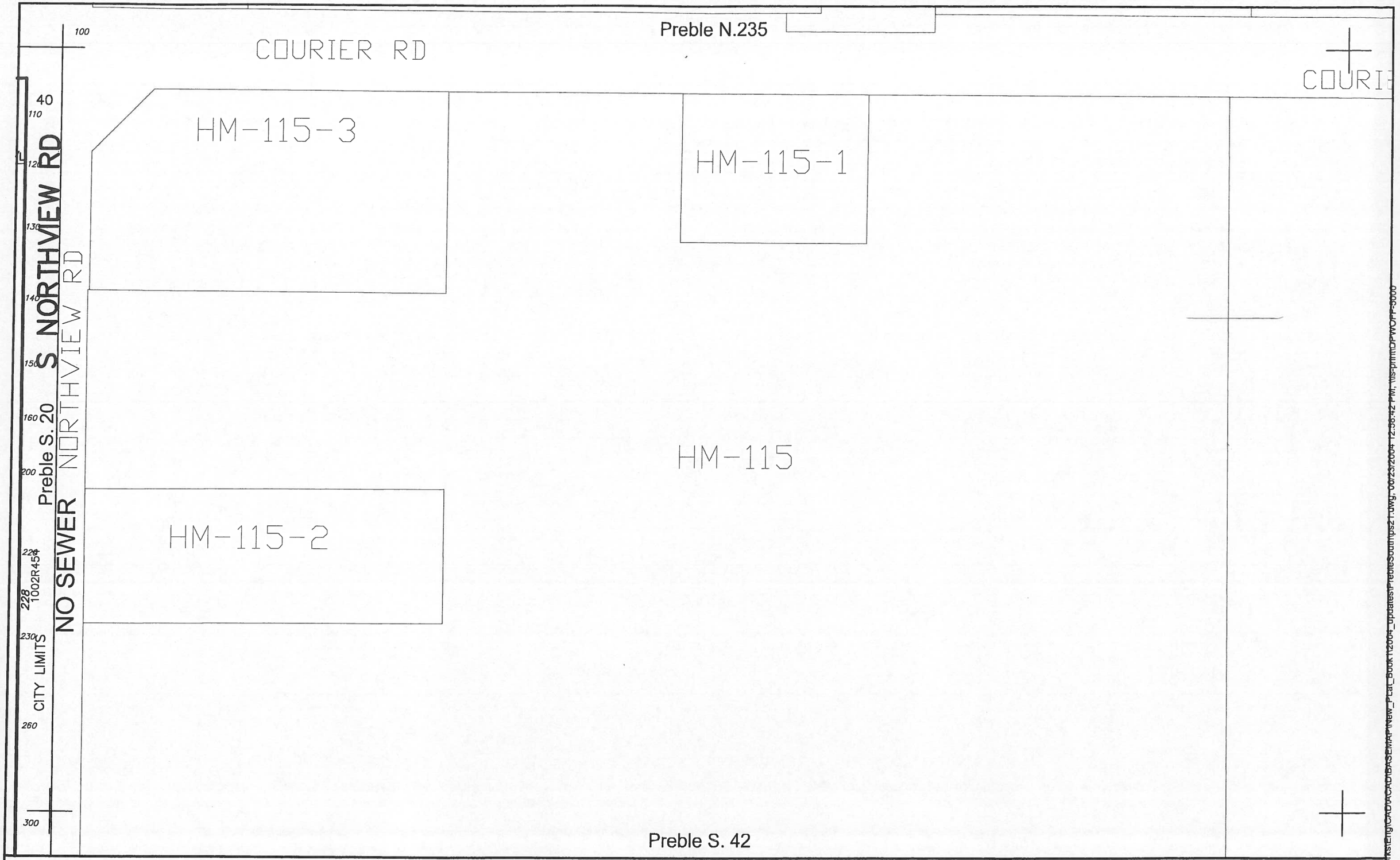

This is a compilation of records and data located in various county offices and is to be used for reference purposes only. The map is controlled by the field measurements between the corners of the Public Land Survey System and the parcels are mapped from available records which may not precisely fit field conditions. Brown County and/or The City of Green Bay are not responsible for any inaccuracies.

Scale 1" = 100'

0 100

This map was created by the Brown County Survey Department with funding provided by the City of Green Bay and the Wisconsin Land Information Program.

© 1999 Brown County Survey Department, Green Bay, WI 54305

City of Green Bay

PS 21

I:\Depl\data\PubWorks\Eng\CAD\ACAD\BASEMAP\New_Plat_Book\12004_updates\PrebleSouth\ps21.dwg, 06/23/2004 12:36:42 PM, \\is-print\DPWOPP-9000

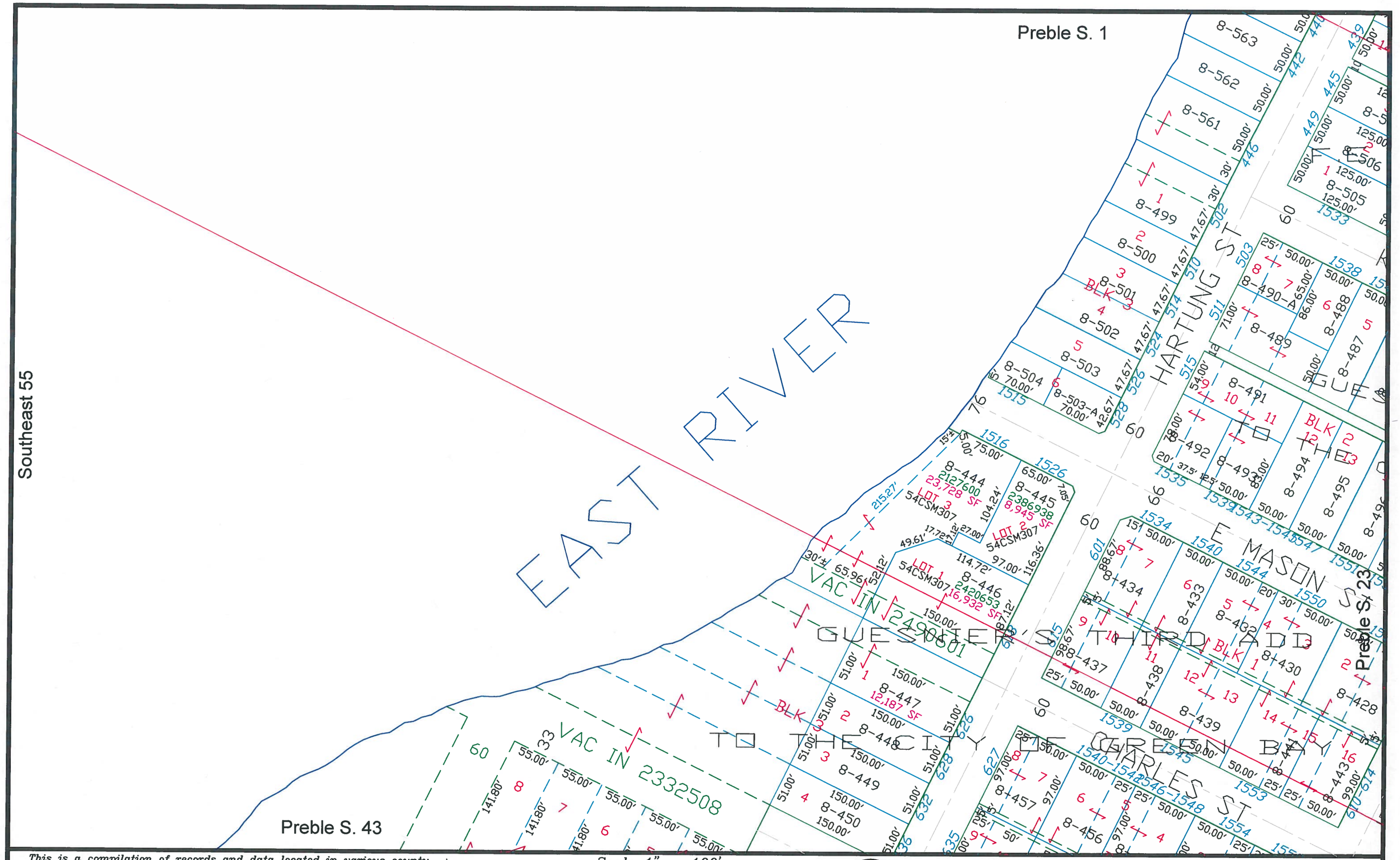

This is a compilation of records and data located in various county offices and is to be used for reference purposes only. The map is controlled by the field measurements between the corners of the Public Land Survey System and the parcels are mapped from available records which may not precisely fit field conditions. Brown County is not responsible for any inaccuracies.

N

Scale 1" = 100'

0 100

© 2010 BROWN COUNTY SURVEY DEPT.

This map was created by the Brown County Survey Department with funding provided by Brown County and the Wisconsin Land Information Program.

Brown County Established 1818

City of Green Bay

Preble South

Brown County Plot Date: 9/28/10

RPL Office Drafter: D PHELPS

22

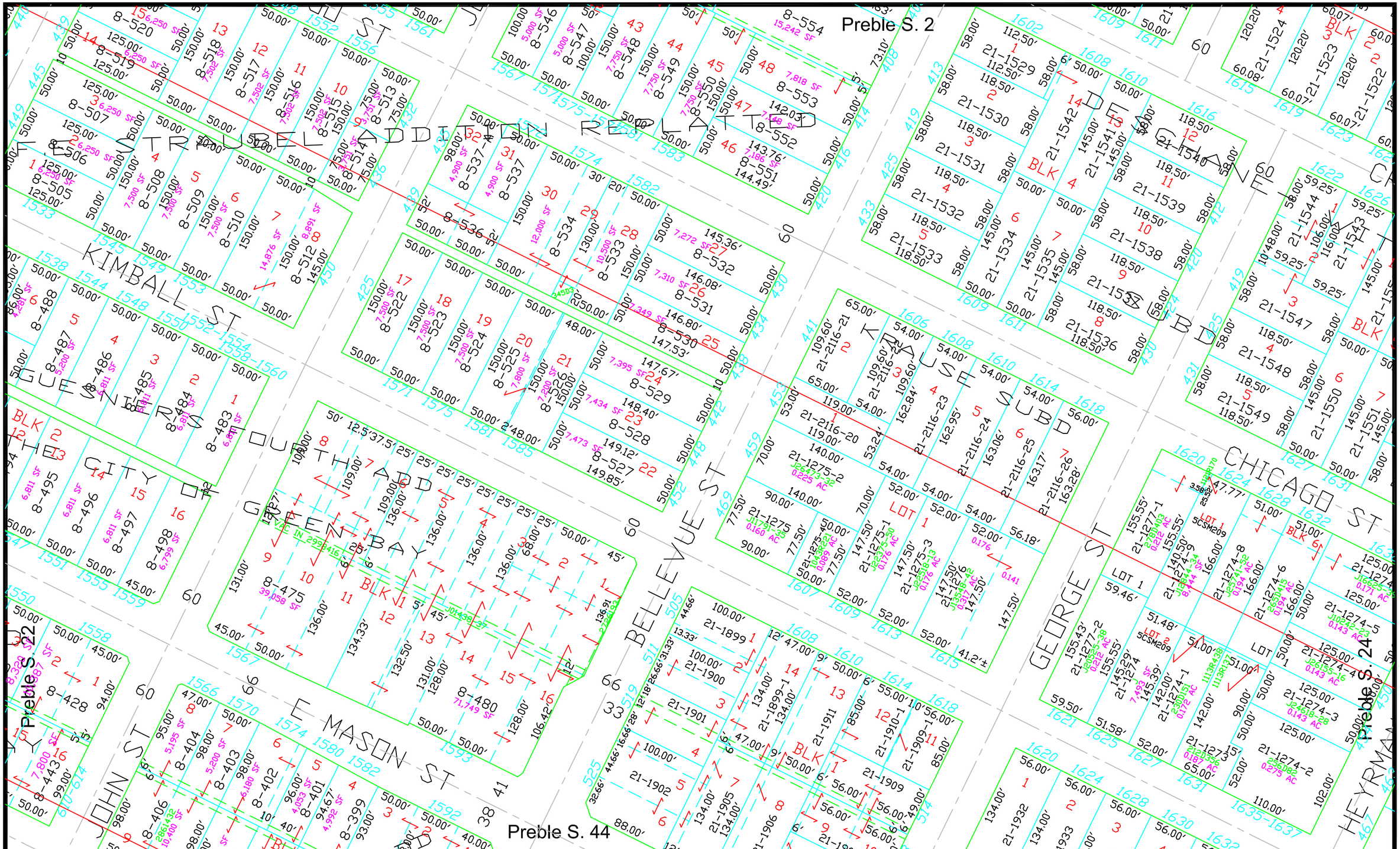

This is a compilation of records and data located in various county offices and is to be used for reference purposes only. The map is controlled by the field measurements between the corners of the Public Land Survey System and the parcels are mapped from available records which may not precisely fit field conditions. Brown County is not responsible for any inaccuracies.

Scale 1" = 100'

0 100

© 2022 BROWN COUNTY SURVEY DEPT.

This map was created by the Brown County Survey Department with funding provided by Brown County and the Wisconsin Land Information Program.

Brown County Established 1818

City of Green Bay

Preble South

Brown County Plot Date: 4/29/2022

RPL Office Drafter: T LESLIE

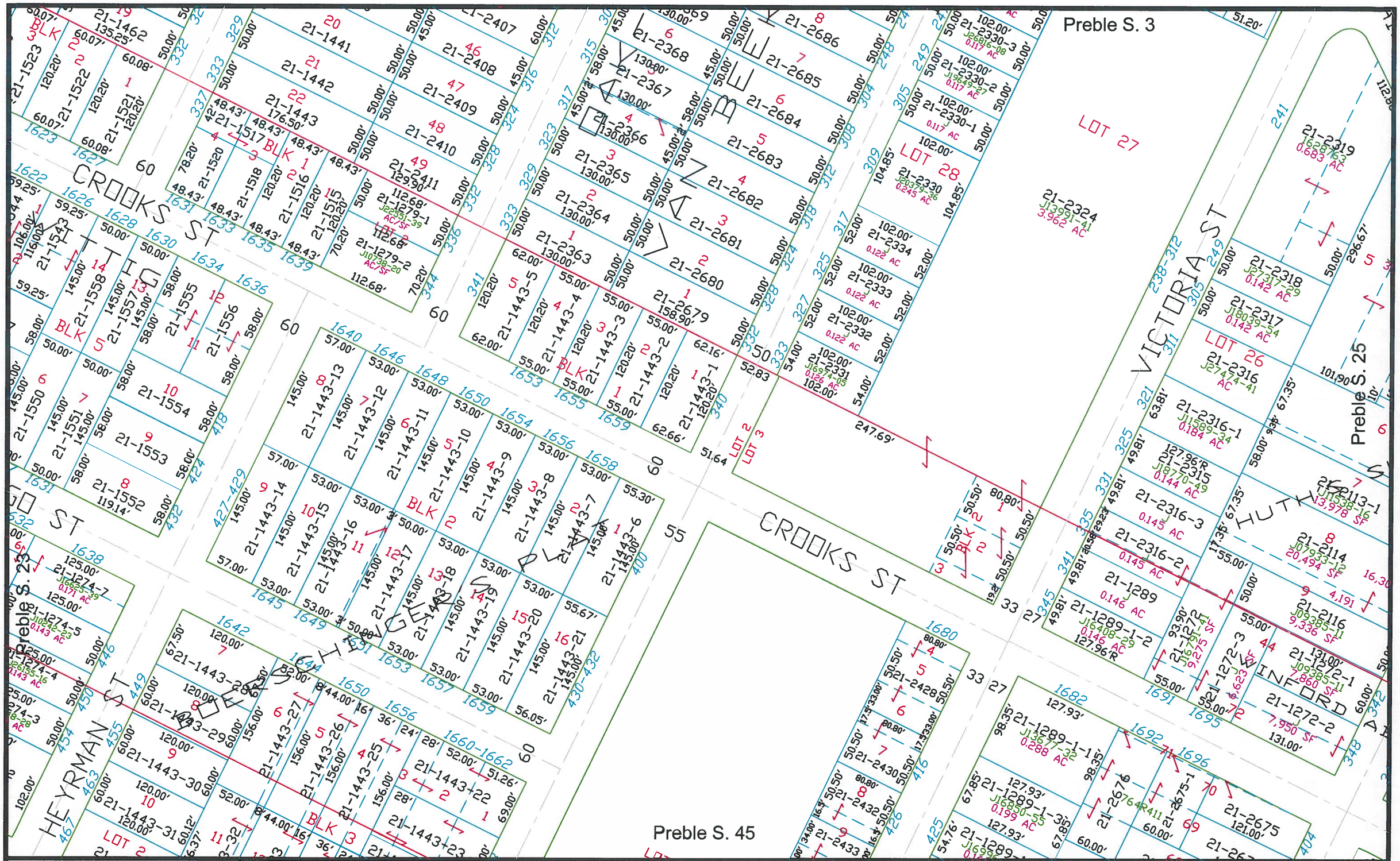

This is a compilation of records and data located in various county offices and is to be used for reference purposes only. The map is controlled by the field measurements between the corners of the Public Land Survey System and the parcels are mapped from available records which may not precisely fit field conditions. Brown County is not responsible for any inaccuracies.

N

Scale 1" = 100'

0 100

© 2011 BROWN COUNTY SURVEY DEPT.

This map was created by the Brown County Survey Department with funding provided by Brown County and the Wisconsin Land Information Program.

Brown County Established 1818

City of Green Bay

Preble South

24

Brown County Plot Date: 12/30/11

RPL Office Drafter: D PHELPS

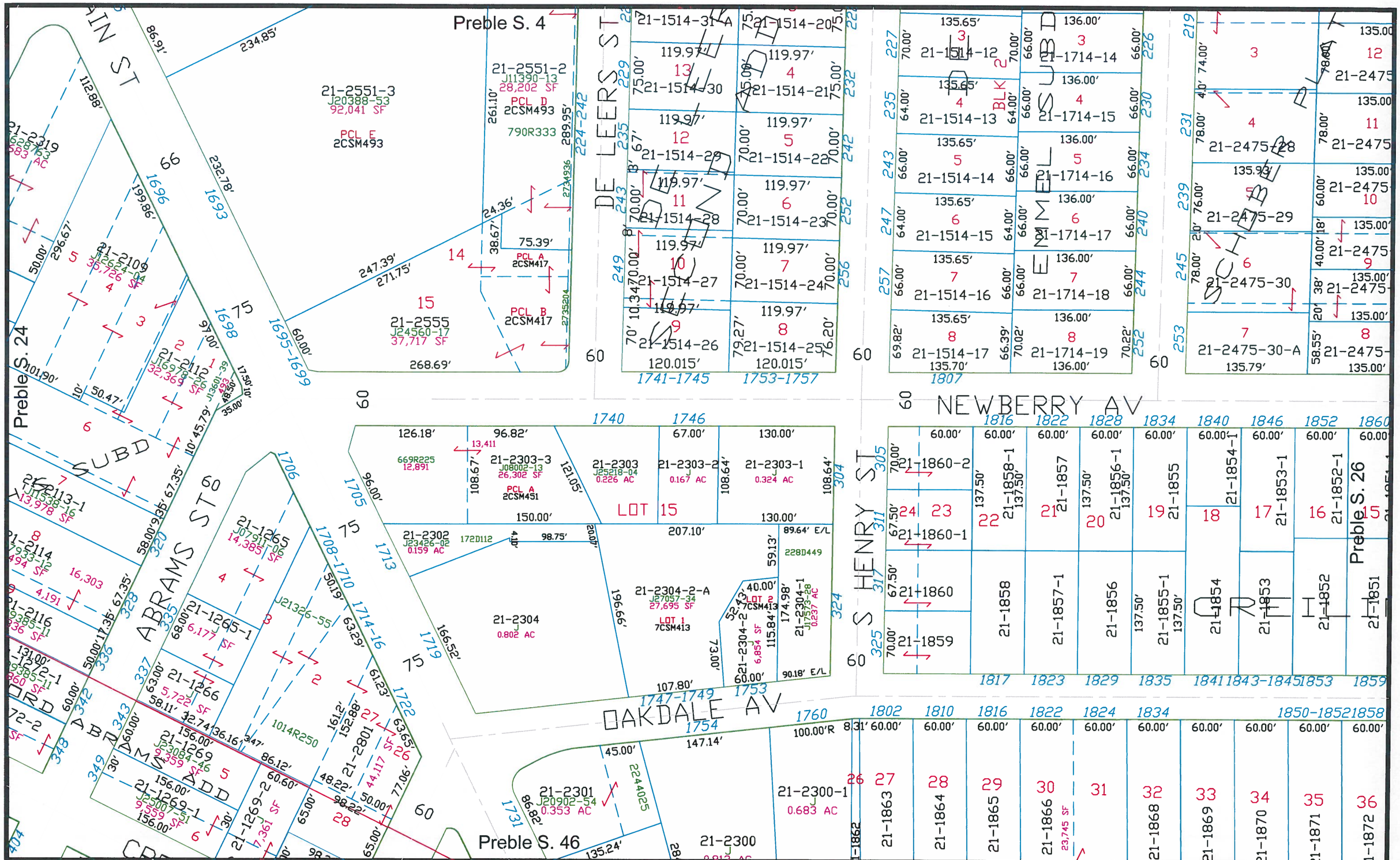

This is a compilation of records and data located in various county offices and is to be used for reference purposes only. The map is controlled by the field measurements between the corners of the Public Land Survey System and the parcels are mapped from available records which may not precisely fit field conditions. Brown County is not responsible for any inaccuracies.

© 2016 BROWN COUNTY SURVEY DEPT.

This map was created by the Brown County Survey Department with funding provided by Brown County and the Wisconsin Land Information Program.

City of Green Bay

Preble South

25

Brown County Plot Date: 4/4/2016

RPL Office Drafter: T LESLIE

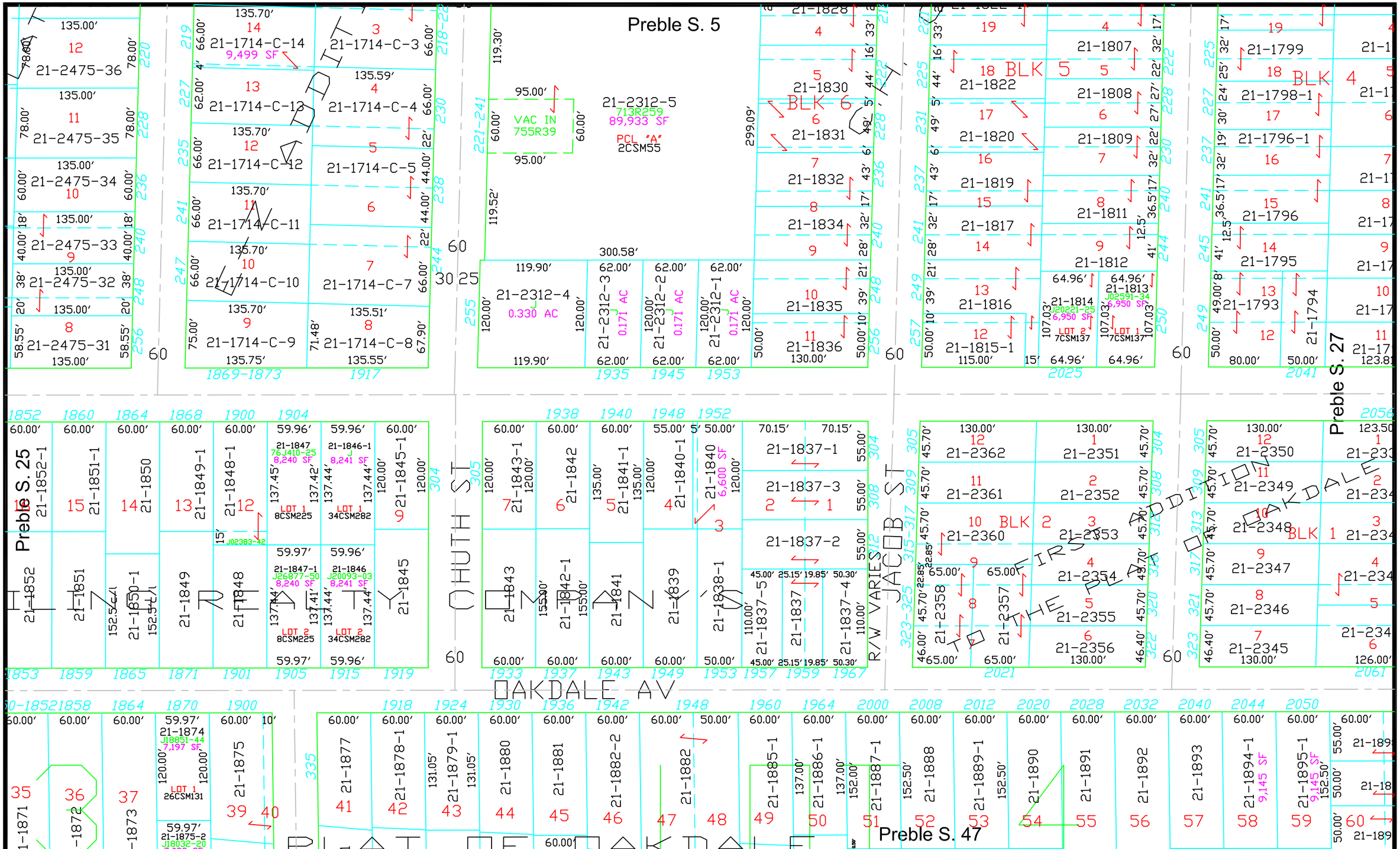

This is a compilation of records and data located in various county offices and is to be used for reference purposes only. The map is controlled by the field measurements between the corners of the Public Land Survey System and the parcels are mapped from available records which may not precisely fit field conditions. Brown County is not responsible for any inaccuracies.

N

Scale 1" = 100'

0 100

© 2021 BROWN COUNTY SURVEY DEPT.

This map was created by the Brown County Survey Department with funding provided by Brown County and the Wisconsin Land Information Program.

Brown County Established 1818

City of Green Bay

Preble South

Brown County Plot Date: 6/25/2021

RPL Office Drafter: T LESLIE

26

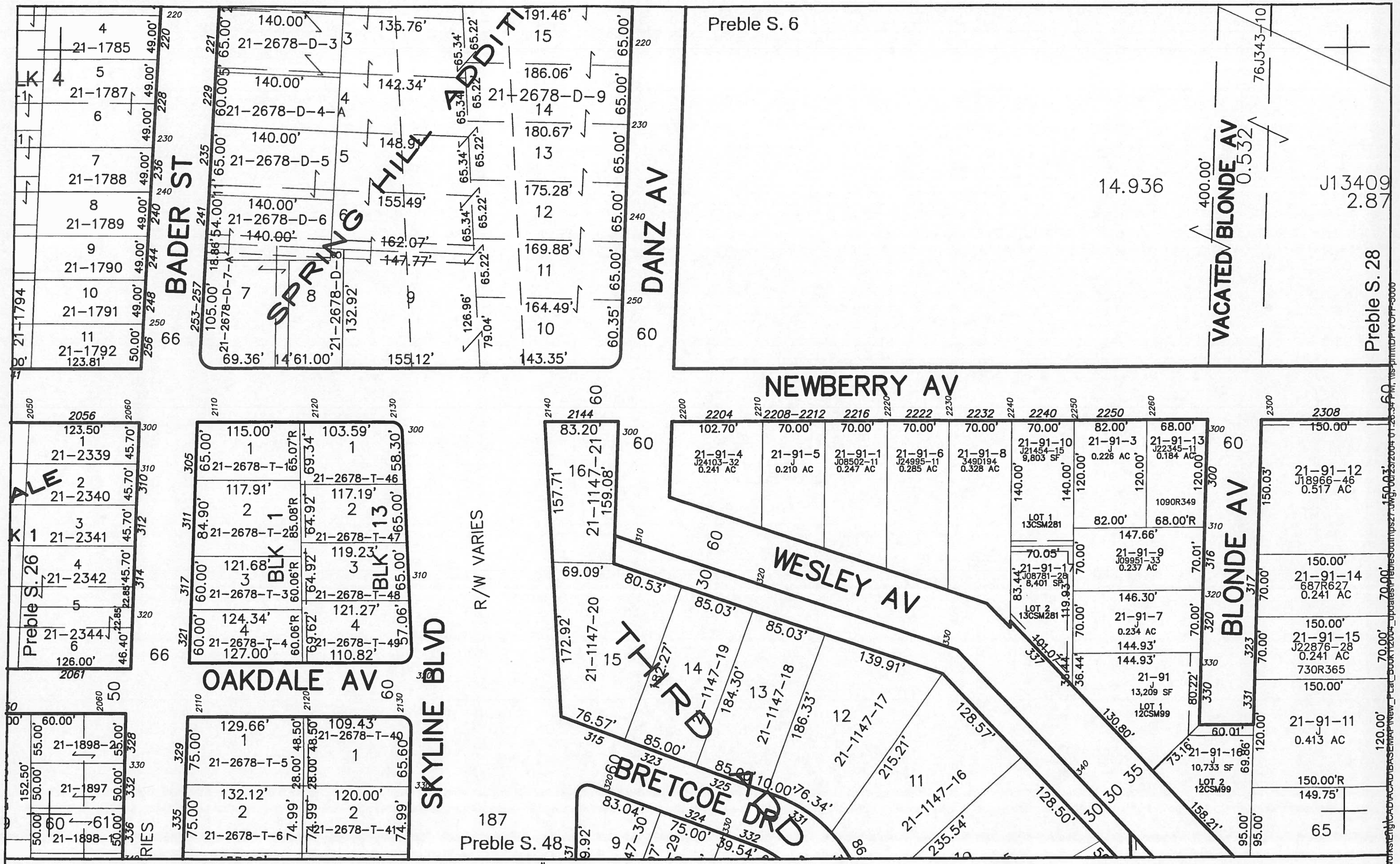

This is a compilation of records and data located in various county offices and is to be used for reference purposes only. The map is controlled by the field measurements between the corners of the Public Land Survey System and the parcels are mapped from available records which may not precisely fit field conditions. Brown County and/or The City of Green Bay are not responsible for any inaccuracies.

Scale 1" = 100'

This map was created by the Brown County Survey Department with funding provided by the City of Green Bay and the Wisconsin Land Information Program.

© 1999 Brown County Survey Department, Green Bay, WI 54305

City of Green Bay

PS 27

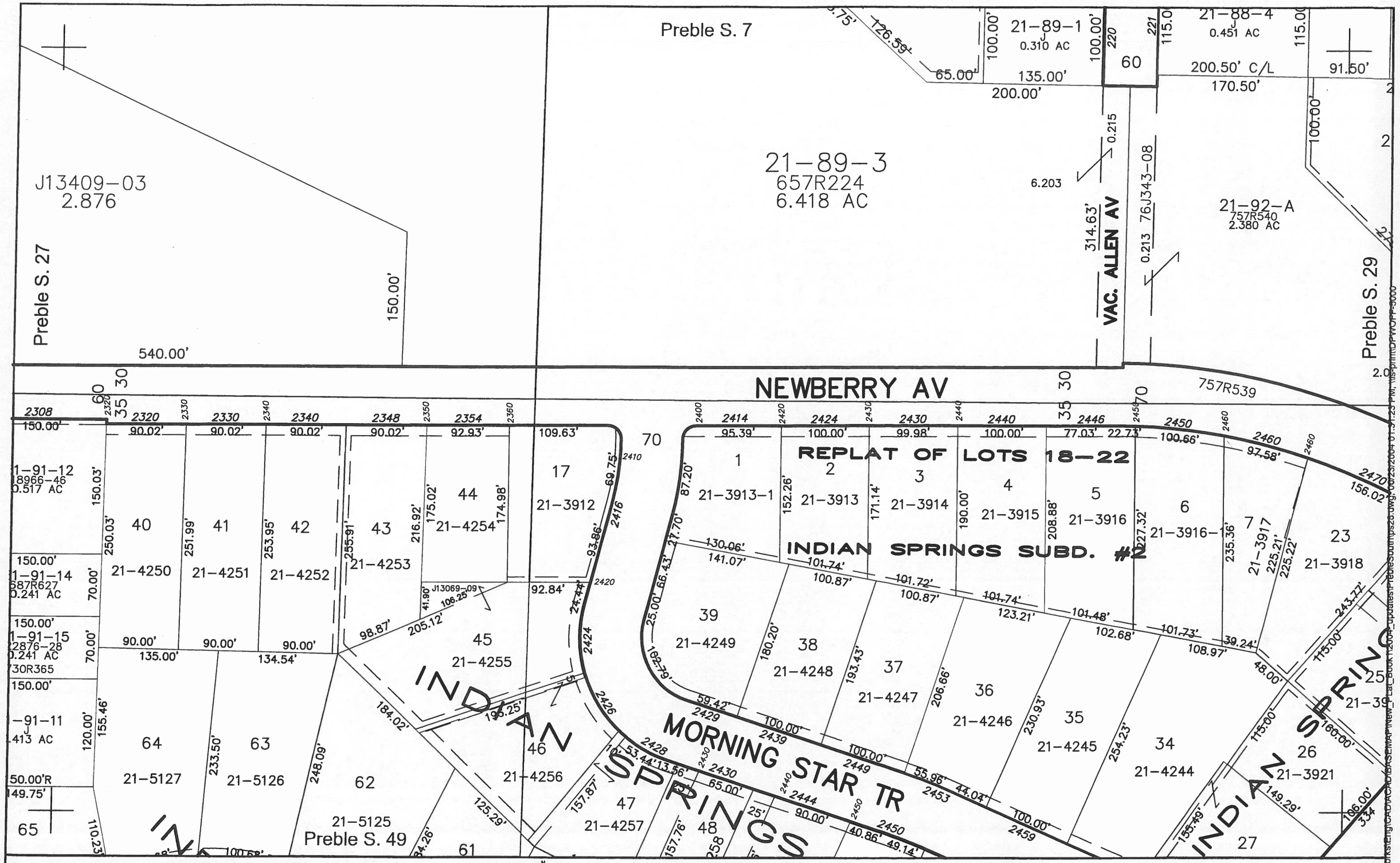

This is a compilation of records and data located in various county offices and is to be used for reference purposes only. The map is controlled by the field measurements between the corners of the Public Land Survey System and the parcels are mapped from available records which may not precisely fit field conditions.
Brown County and/or The City of Green Bay are not responsible for any inaccuracies.

Scale 1" = 100'

This map was created by the Brown County Survey Department with funding provided by the City of Green Bay and the Wisconsin Land Information Program.

© 1999 Brown County Survey Department, Green Bay, WI 54305

City of Green Bay

PS 28

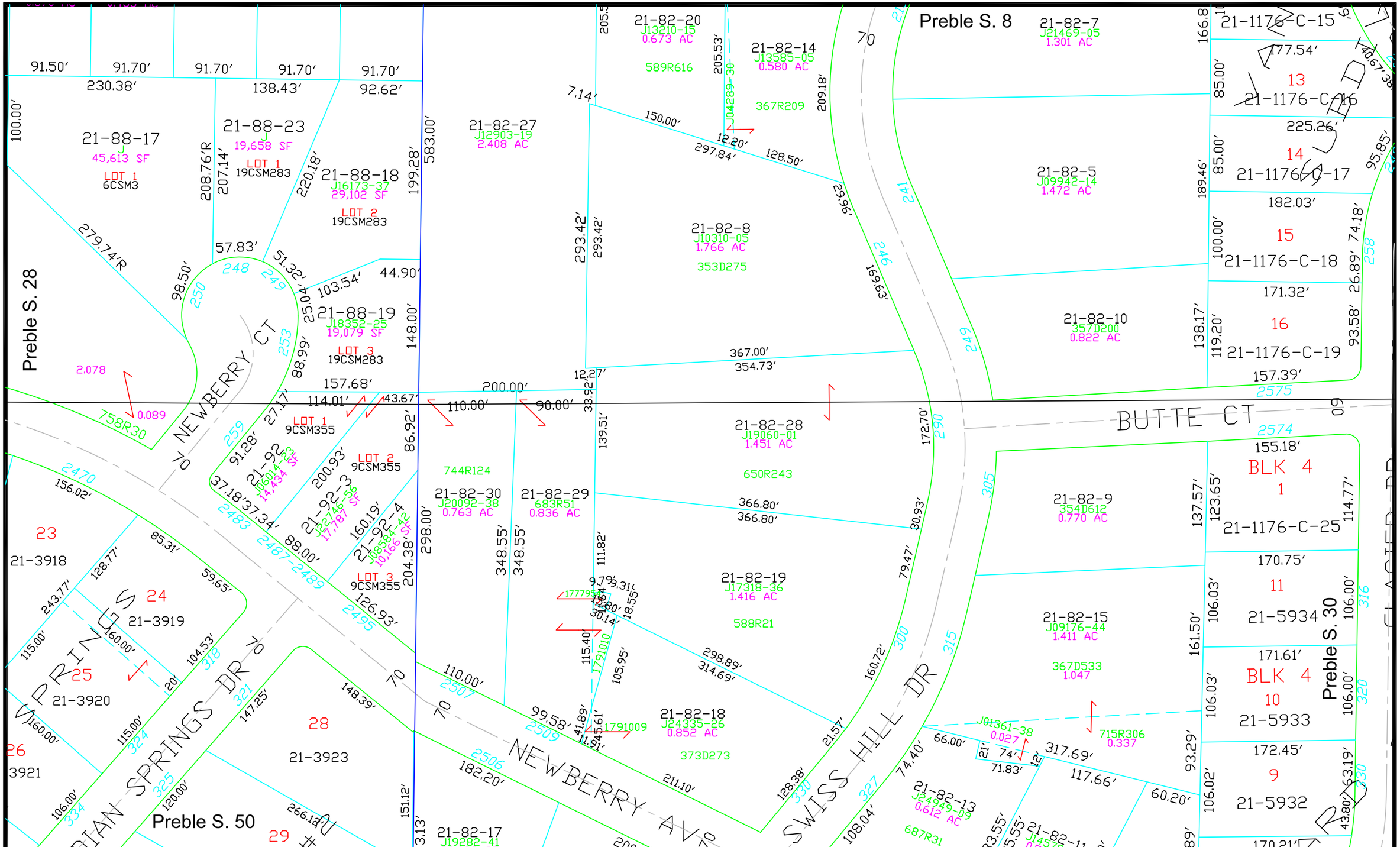

This is a compilation of records and data located in various county offices and is to be used for reference purposes only. The map is controlled by the field measurements between the corners of the Public Land Survey System and the parcels are mapped from available records which may not precisely fit field conditions. Brown County is not responsible for any inaccuracies.

N

Scale 1" = 100'

0 100

© 2022 BROWN COUNTY SURVEY DEPT.

This map was created by the Brown County Survey Department with funding provided by Brown County and the Wisconsin Land Information Program.

Brown County Established 1818

City of Green Bay

Brown County Plot Date: 10/13/2022

RPL Office Drafter: T LESLIE

Preble South

29

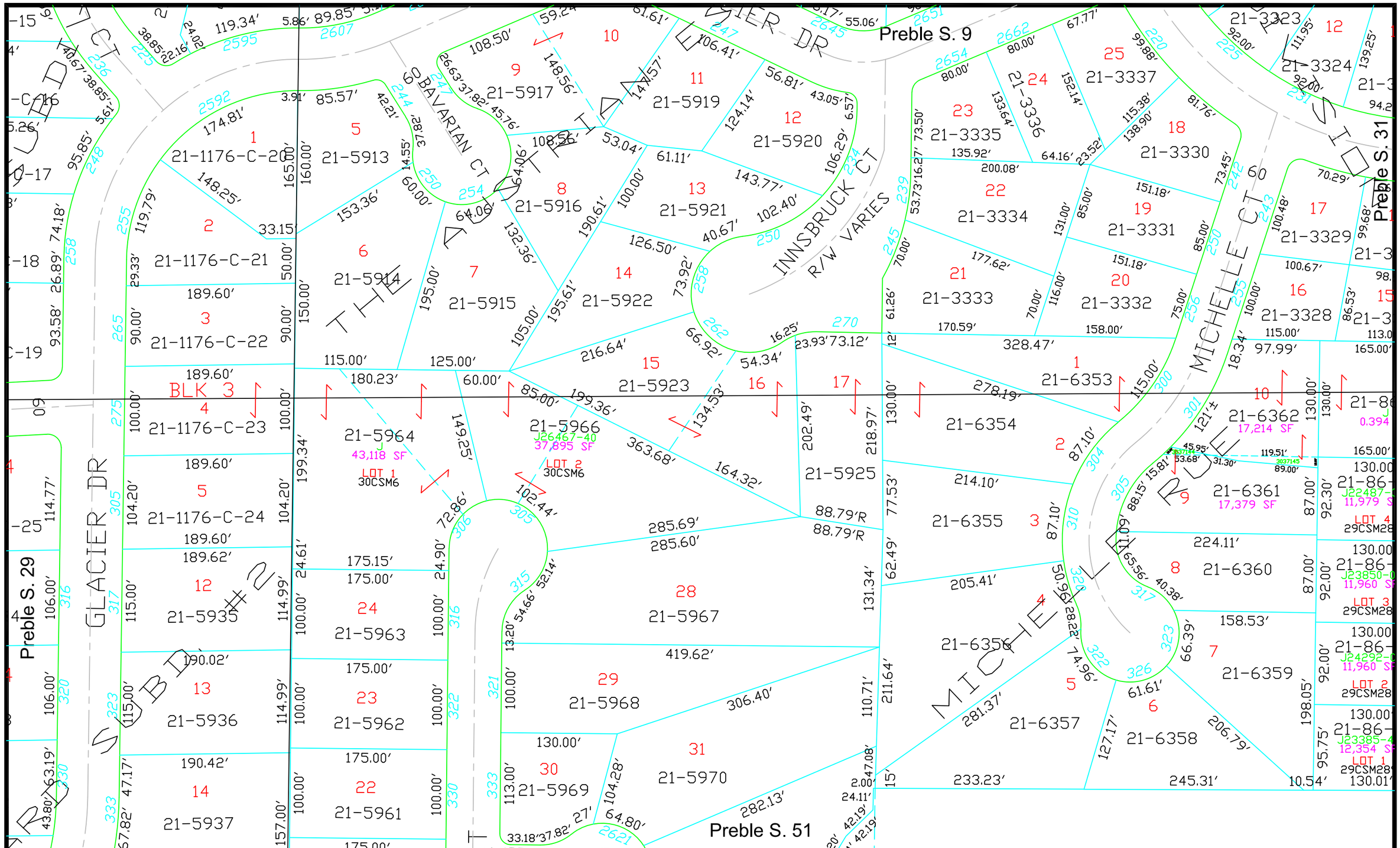

This is a compilation of records and data located in various county offices and is to be used for reference purposes only. The map is controlled by the field measurements between the corners of the Public Land Survey System and the parcels are mapped from available records which may not precisely fit field conditions. Brown County is not responsible for any inaccuracies.

Scale 1" = 100'

0 100

© 2024 BROWN COUNTY SURVEY DEPT.

This map was created by the Brown County Survey Department with funding provided by Brown County and the Wisconsin Land Information Program.

Brown County Established 1818

City of Green Bay

Preble South

30

Brown County Plot Date: 4/30/2024

RPL Office Drafter: T LESLIE

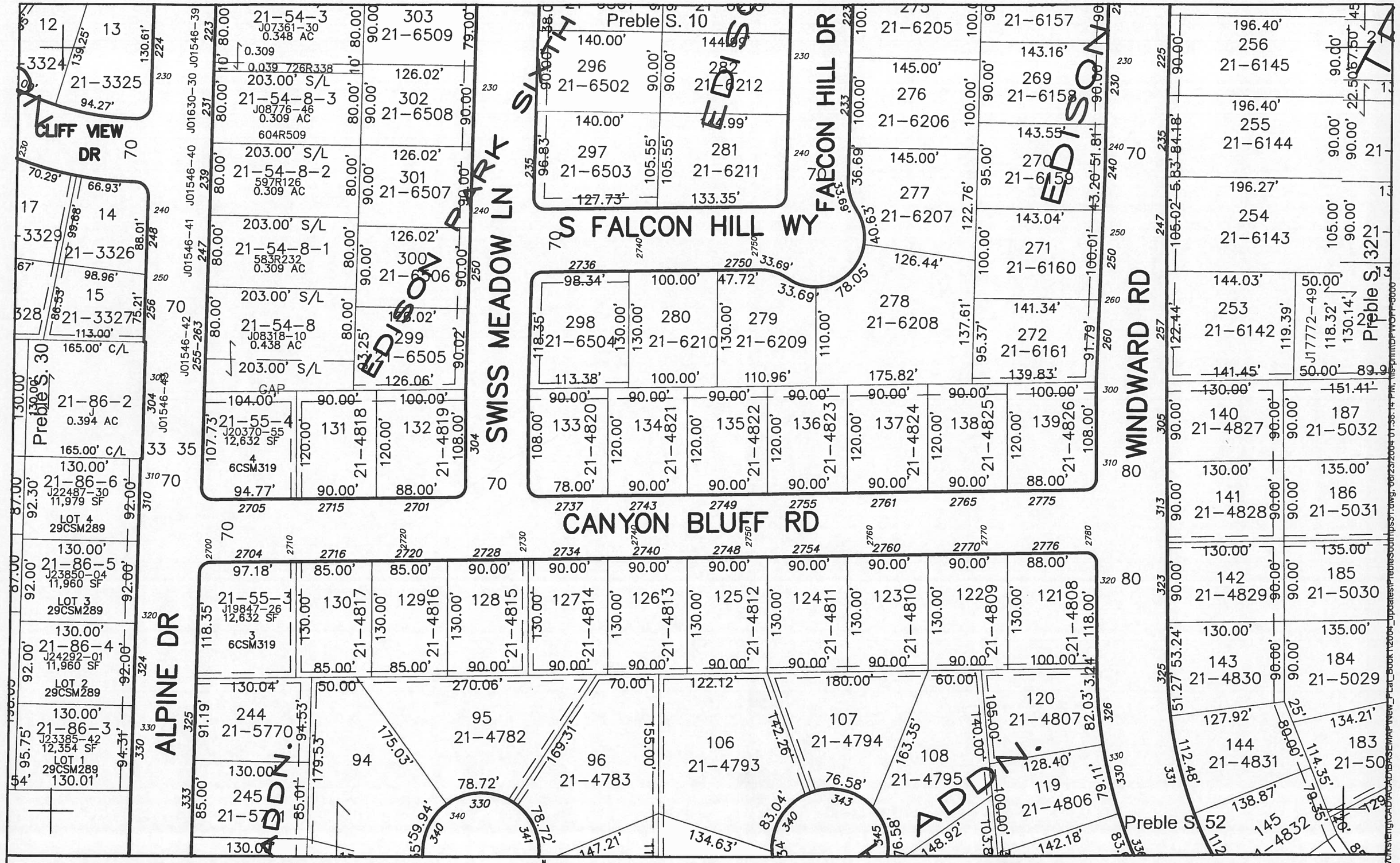

This is a compilation of records and data located in various county offices and is to be used for reference purposes only. The map is controlled by the field measurements between the corners of the Public Land Survey System and the parcels are mapped from available records which may not precisely fit field conditions. Brown County and/or The City of Green Bay are not responsible for any inaccuracies.

Scale 1" = 100'

This map was created by the Brown County Survey Department with funding provided by the City of Green Bay and the Wisconsin Land Information Program.

© 1999 Brown County Survey Department, Green Bay, WI 54305

City of Green Bay

PS 31

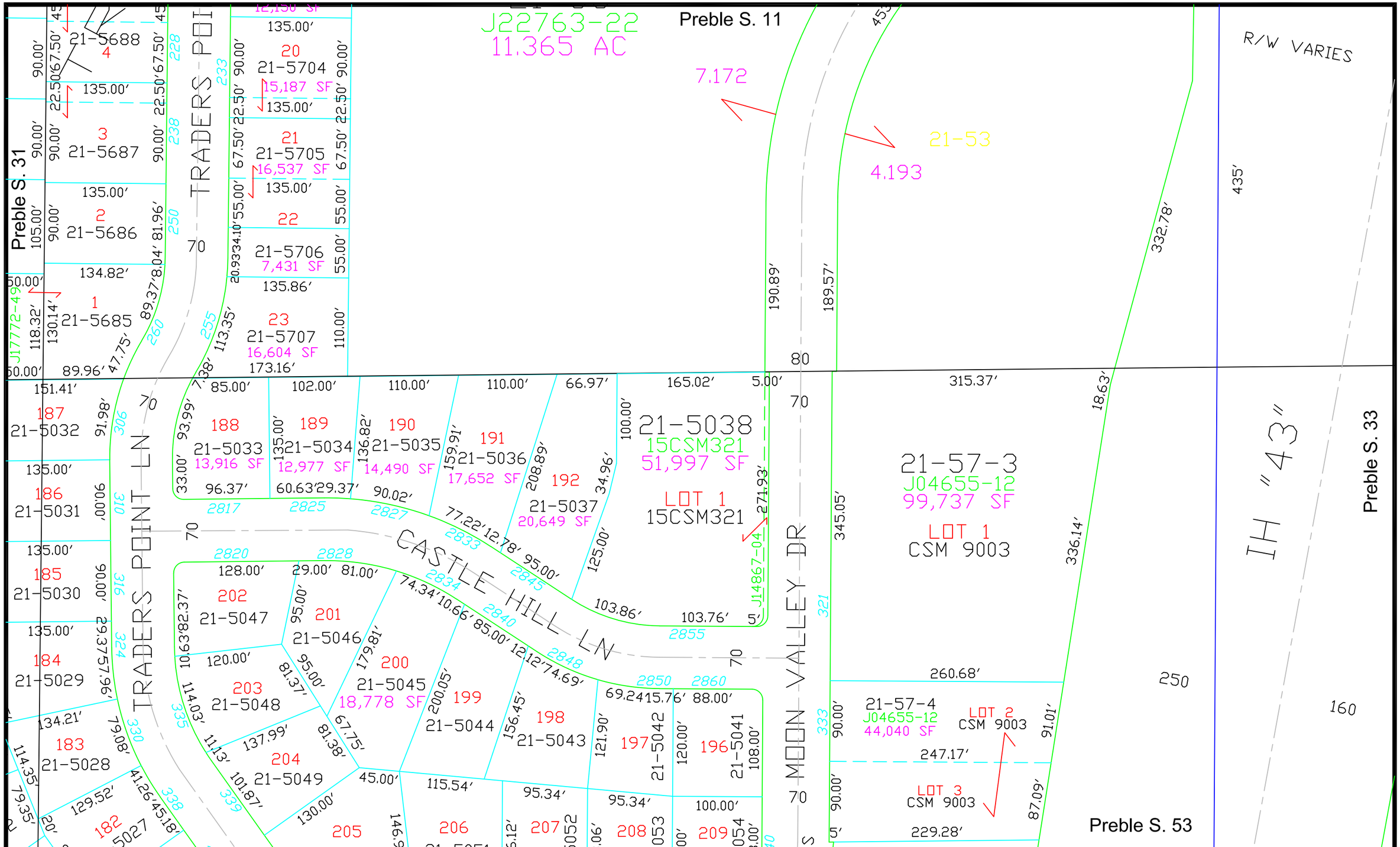

This is a compilation of records and data located in various county offices and is to be used for reference purposes only. The map is controlled by the field measurements between the corners of the Public Land Survey System and the parcels are mapped from available records which may not precisely fit field conditions. Brown County is not responsible for any inaccuracies.

Scale 1" = 100'

0 100

© 2024 BROWN COUNTY SURVEY DEPT.

This map was created by the Brown County Survey Department with funding provided by Brown County and the Wisconsin Land Information Program.

City of Green Bay

Preble South

32

Brown County Plot Date: 10/23/2024

RPL Office Drafter: T LESLIE

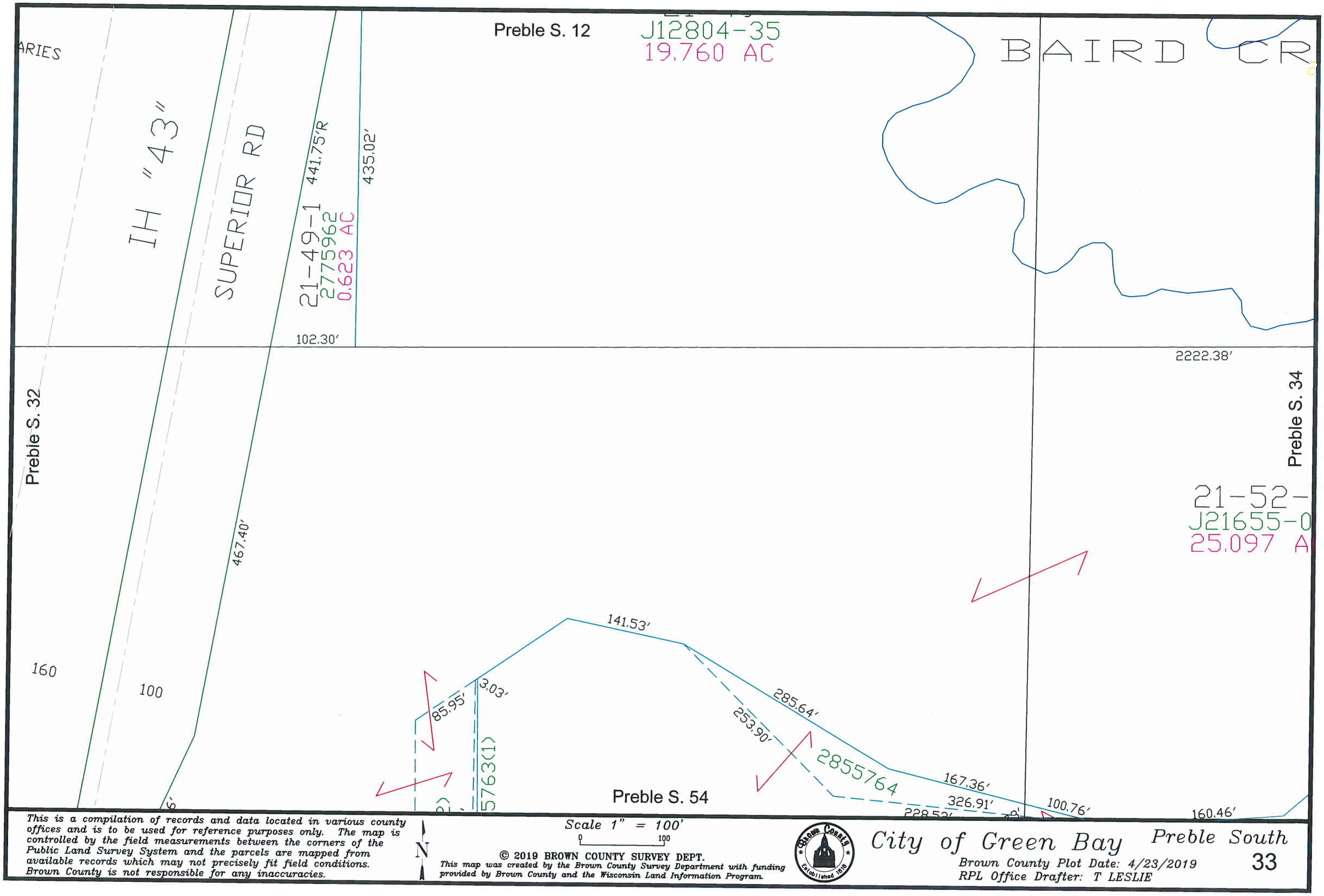

This is a compilation of records and data located in various county offices and is to be used for reference purposes only. The map is controlled by the field measurements between the corners of the Public Land Survey System and the parcels are mapped from available records which may not precisely fit field conditions. Brown County is not responsible for any inaccuracies.

N

Scale 1" = 100'

0 100

© 2019 BROWN COUNTY SURVEY DEPT.

This map was created by the Brown County Survey Department with funding provided by Brown County and the Wisconsin Land Information Program.

City of Green Bay

Preble South

Brown County Plot Date: 4/23/2019

RPL Office Drafter: T LESLIE

33

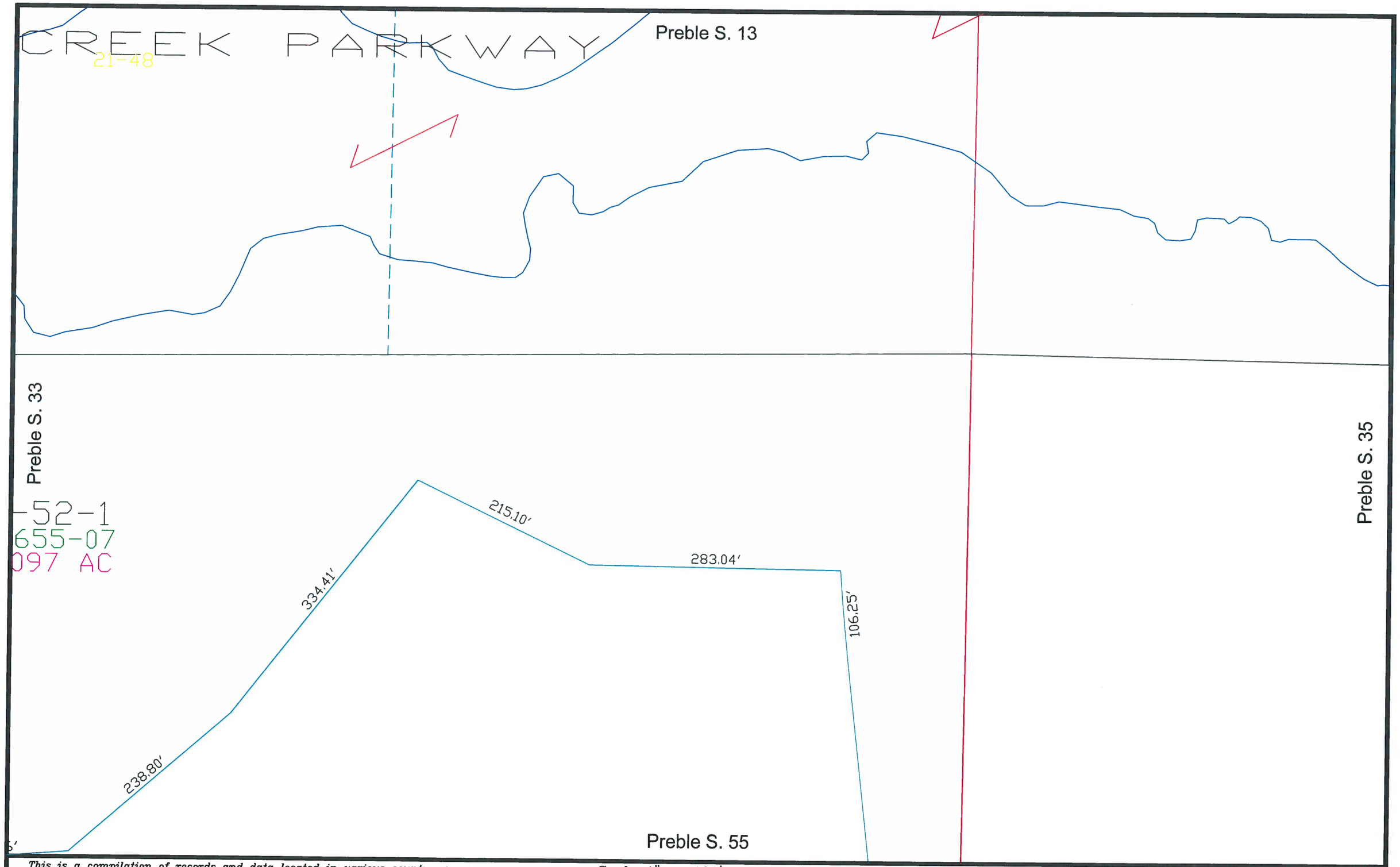

This is a compilation of records and data located in various county offices and is to be used for reference purposes only. The map is controlled by the field measurements between the corners of the Public Land Survey System and the parcels are mapped from available records which may not precisely fit field conditions. Brown County is not responsible for any inaccuracies.

N

Scale 1" = 100'

0 100

© 2019 BROWN COUNTY SURVEY DEPT.

This map was created by the Brown County Survey Department with funding provided by Brown County and the Wisconsin Land Information Program.

Brown County Established 1818

City of Green Bay *Preble South*

Brown County Plot Date: 4/23/2019

RPL Office Drafter: T LESLIE

34

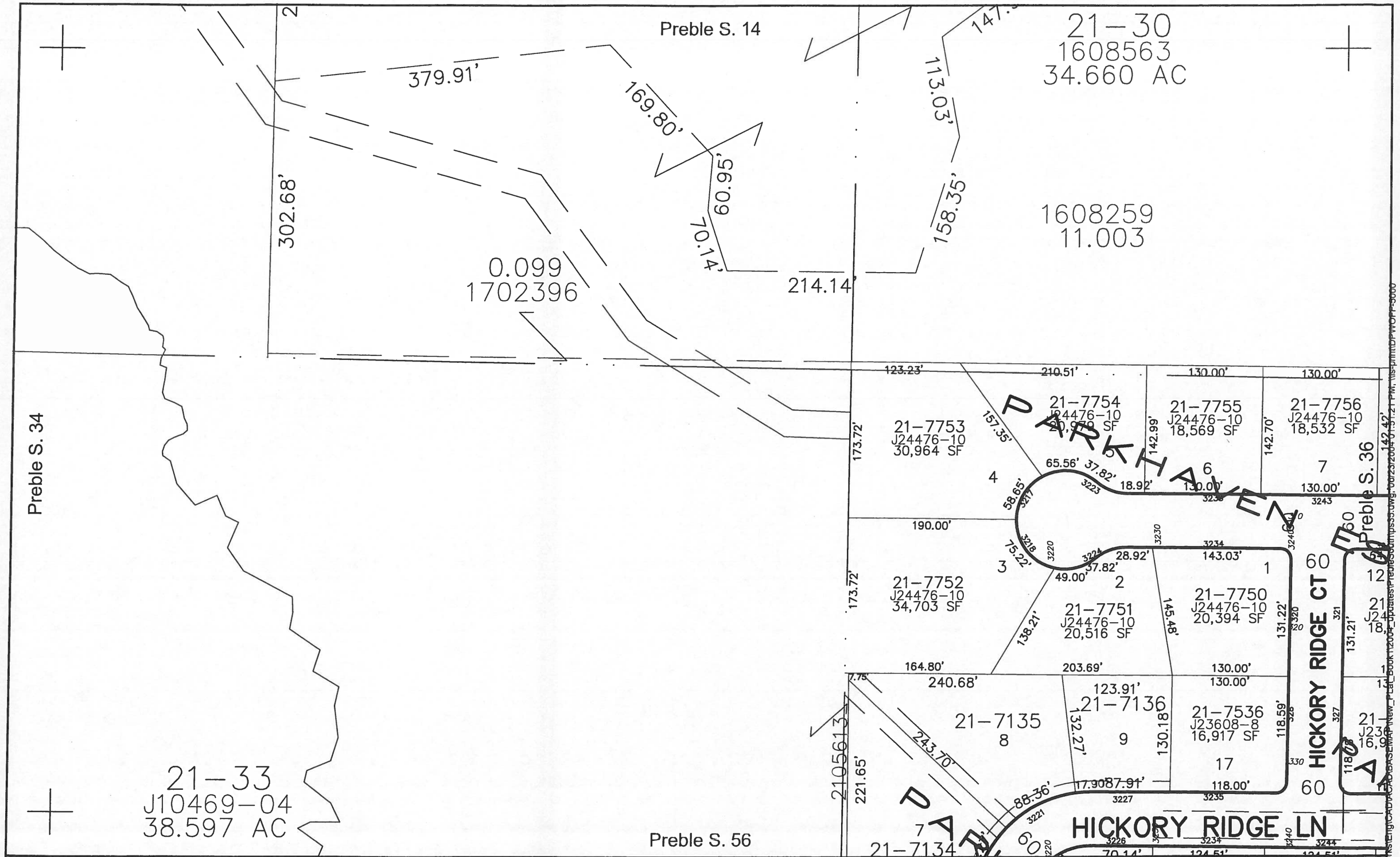

This is a compilation of records and data located in various county offices and is to be used for reference purposes only. The map is controlled by the field measurements between the corners of the Public Land Survey System and the parcels are mapped from available records which may not precisely fit field conditions. Brown County and/or The City of Green Bay are not responsible for any inaccuracies.

Scale 1" = 100'

This map was created by the Brown County Survey Department with funding provided by the City of Green Bay and the Wisconsin Land Information Program.

© 1999 Brown County Survey Department, Green Bay, WI 54305

City of Green Bay

PS 35

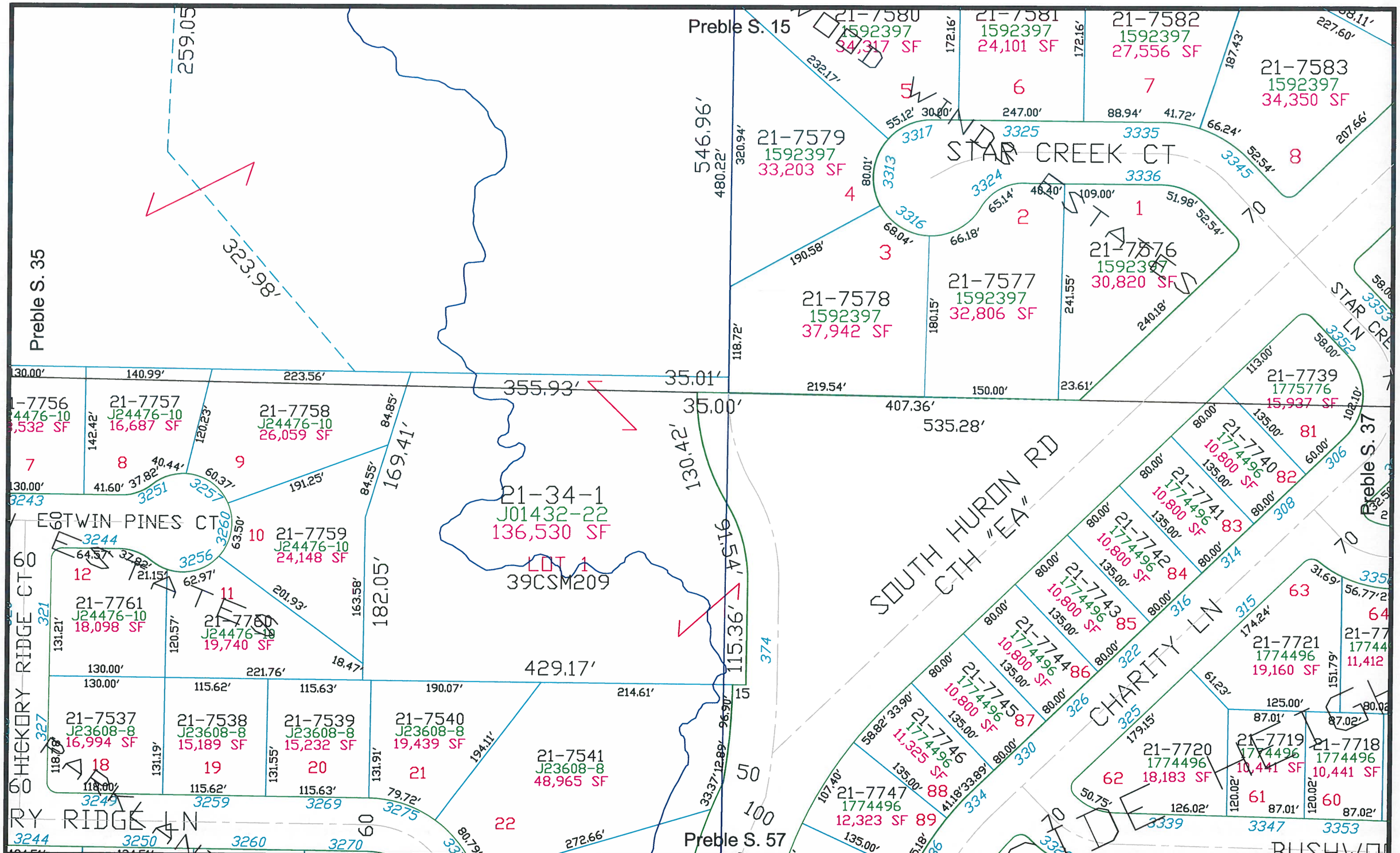

This is a compilation of records and data located in various county offices and is to be used for reference purposes only. The map is controlled by the field measurements between the corners of the Public Land Survey System and the parcels are mapped from available records which may not precisely fit field conditions. Brown County is not responsible for any inaccuracies.

N

Scale 1" = 100'

0 100

© 2008 BROWN COUNTY SURVEY DEPT.

This map was created by the Brown County Survey Department with funding provided by Brown County and the Wisconsin Land Information Program.

City of Green Bay

Preble South

Brown County Plot Date: 10/16/08

RPL Office Drafter: D PHELPS

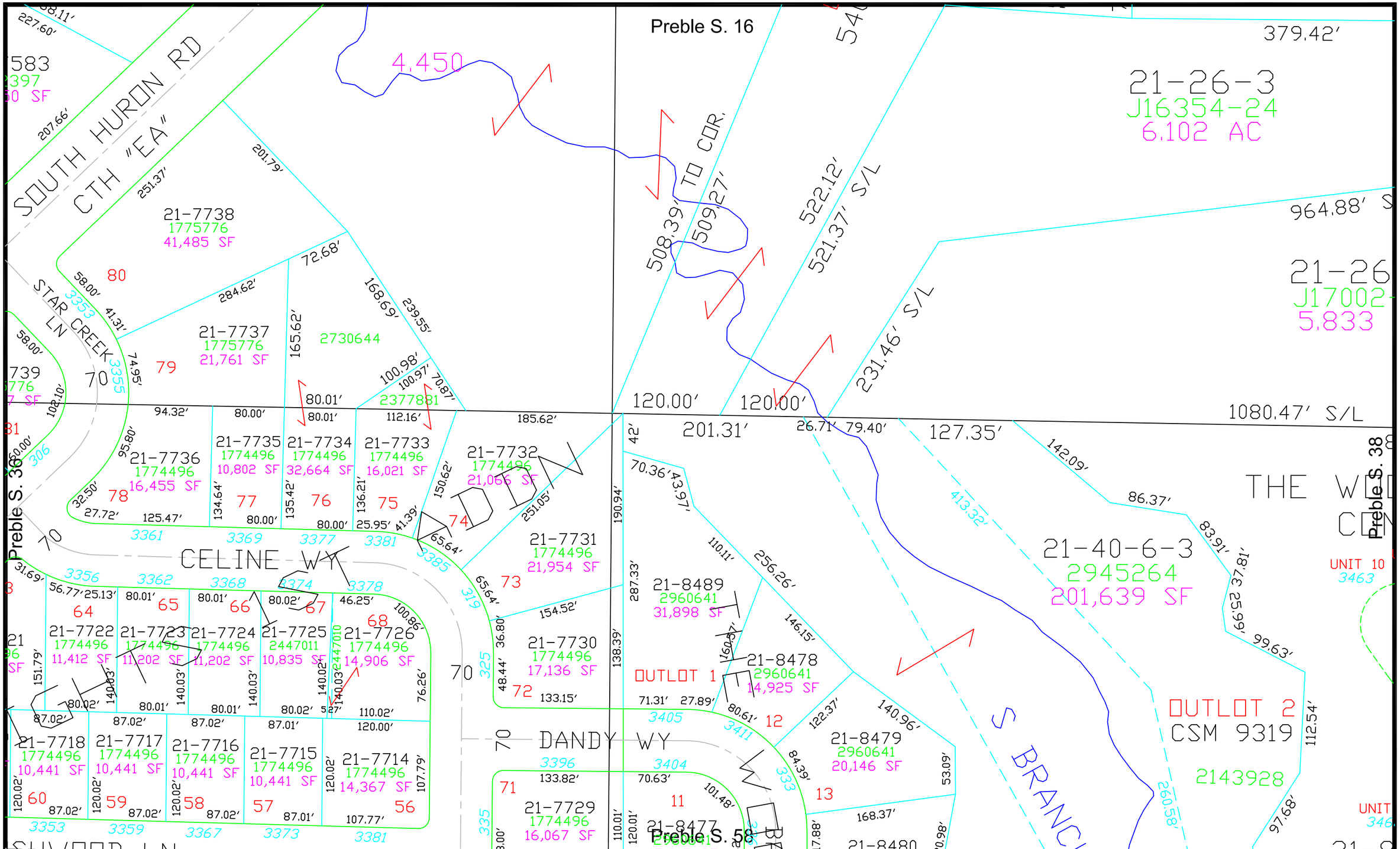

This is a compilation of records and data located in various county offices and is to be used for reference purposes only. The map is controlled by the field measurements between the corners of the Public Land Survey System and the parcels are mapped from available records which may not precisely fit field conditions. Brown County is not responsible for any inaccuracies.

N

Scale 1" = 100'

0 100

© 2022 BROWN COUNTY SURVEY DEPT.

This map was created by the Brown County Survey Department with funding provided by Brown County and the Wisconsin Land Information Program.

Brown County Established 1818

City of Green Bay

Brown County Plot Date: 4/7/2023

RPL Office Drafter: T LESLIE

Preble South

37

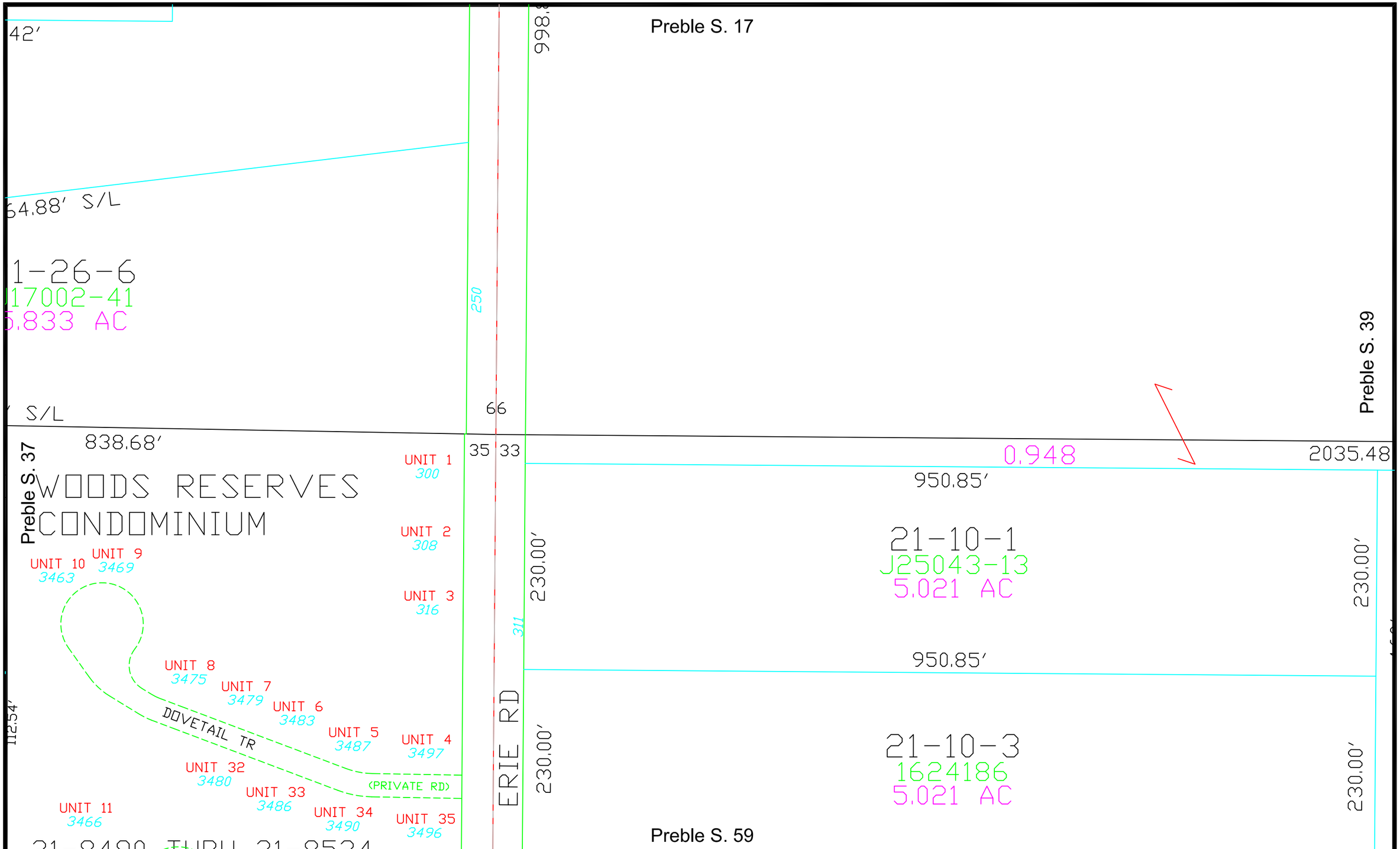

This is a compilation of records and data located in various county offices and is to be used for reference purposes only. The map is controlled by the field measurements between the corners of the Public Land Survey System and the parcels are mapped from available records which may not precisely fit field conditions. Brown County is not responsible for any inaccuracies.

Scale 1" = 100'

0 100

© 2022 BROWN COUNTY SURVEY DEPT.

This map was created by the Brown County Survey Department with funding provided by Brown County and the Wisconsin Land Information Program.

City of Green Bay

Brown County Plot Date: 4/7/2023

RPL Office Drafter: T LESLIE

Preble South

38

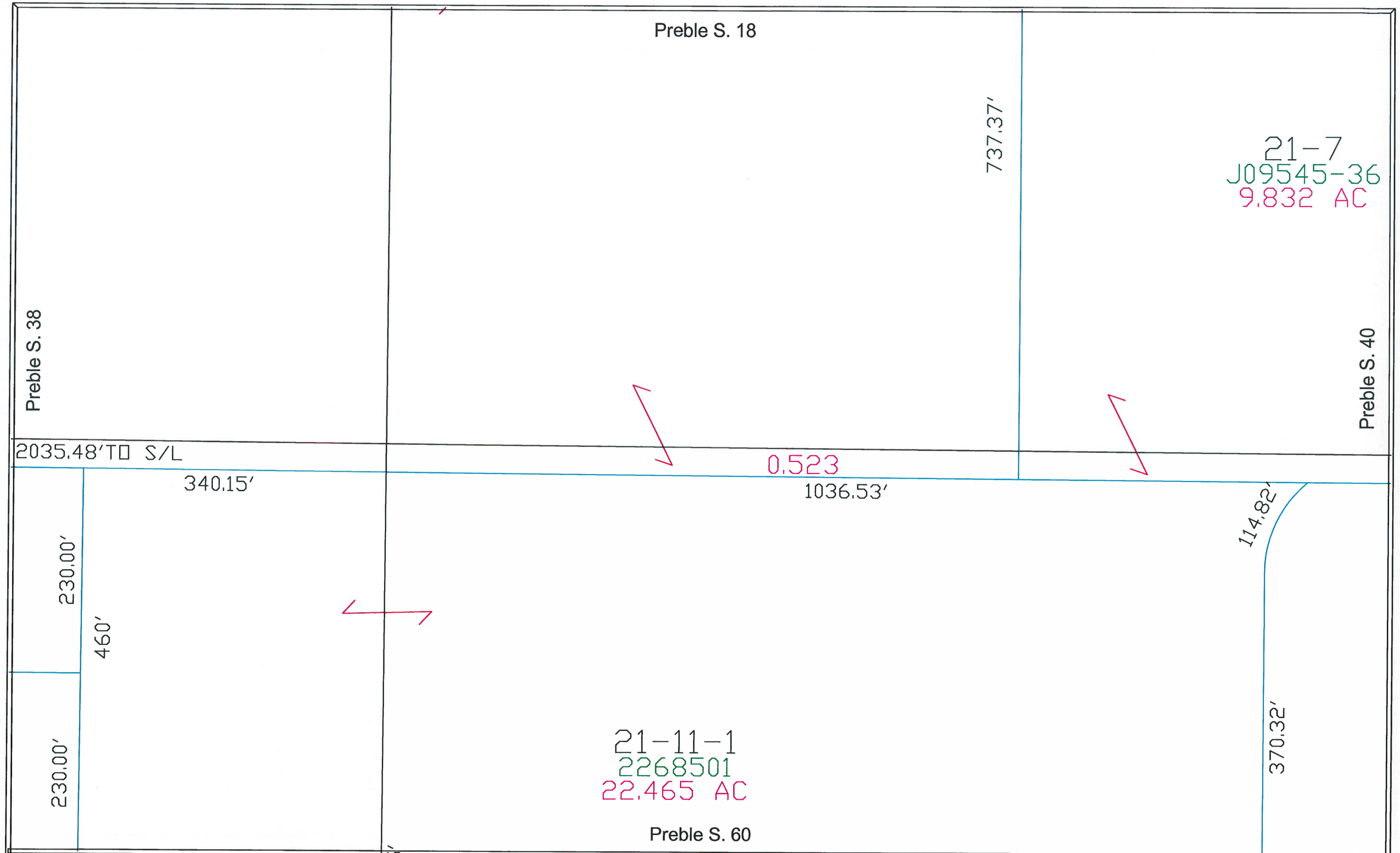

This is a compilation of records and data located in various county offices and is to be used for reference purposes only. The map is controlled by the field measurements between the corners of the Public Land Survey System and the parcels are mapped from available records which may not precisely fit field conditions. Brown County is not responsible for any inaccuracies.

N

Scale 1" = 100'

0 100

© 2006 BROWN COUNTY SURVEY DEPT.

This map was created by the Brown County Survey Department with funding provided by Brown County and the Wisconsin Land Information Program.

City of Green Bay

Brown County Plot Date: 8/18/06

RPL Office Drafter: D PHELPS

Preble South

39

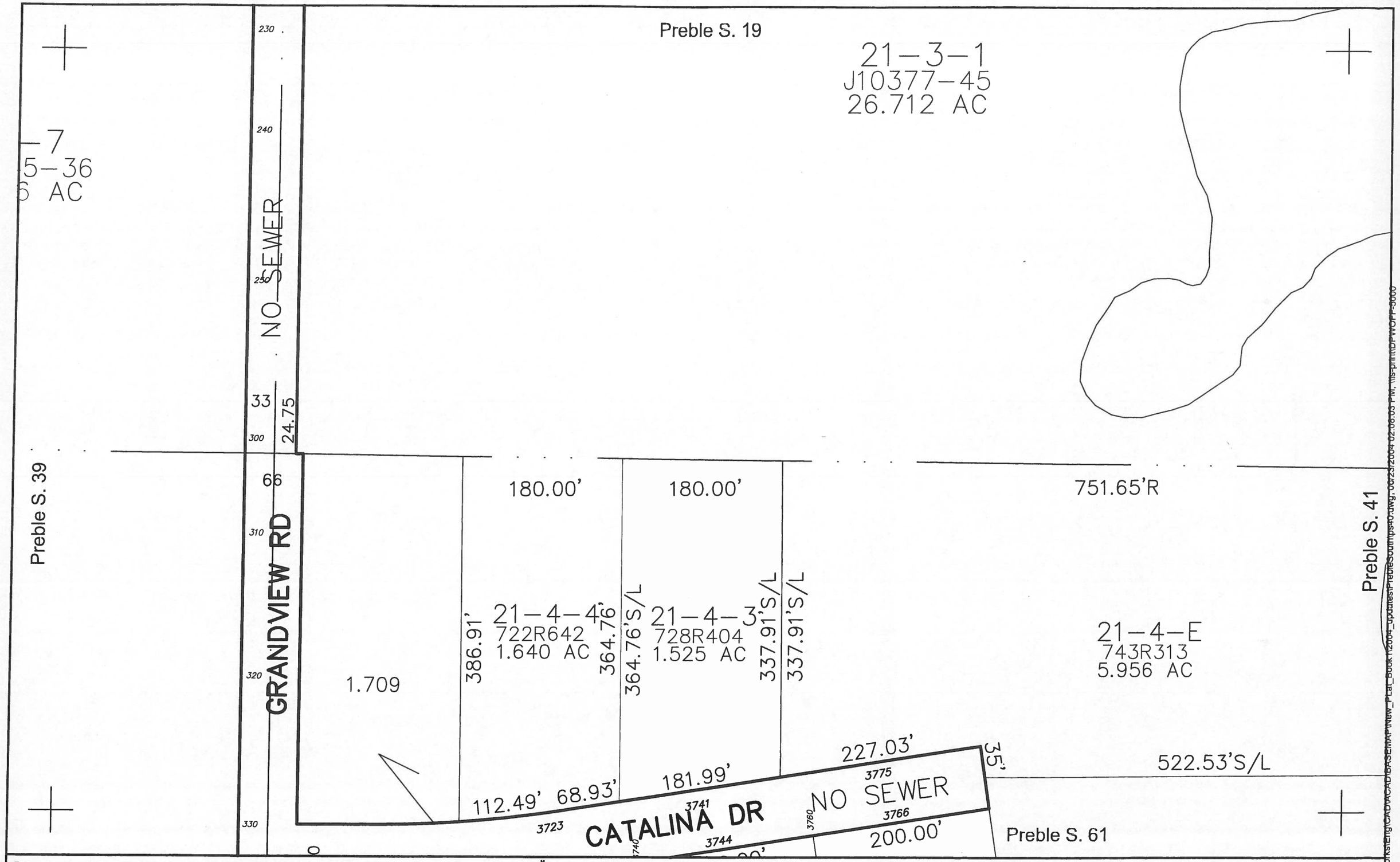

This is a compilation of records and data located in various county offices and is to be used for reference purposes only. The map is controlled by the field measurements between the corners of the Public Land Survey System and the parcels are mapped from available records which may not precisely fit field conditions. Brown County and/or The City of Green Bay are not responsible for any inaccuracies.

Scale 1" = 100'

This map was created by the Brown County Survey Department with funding provided by the City of Green Bay and the Wisconsin Land Information Program.

© 1999 Brown County Survey Department, Green Bay, WI 54305

City of Green Bay

PS 40

I:\Dept\data\PubWorks\Eng\CAD\ACADBASEMAP\New_Plat_Book\2004_updates\PrebleSouth\ps40.dwg, 06/23/2004 02:06:03 PM, nls-plot\DPWOPT-3000

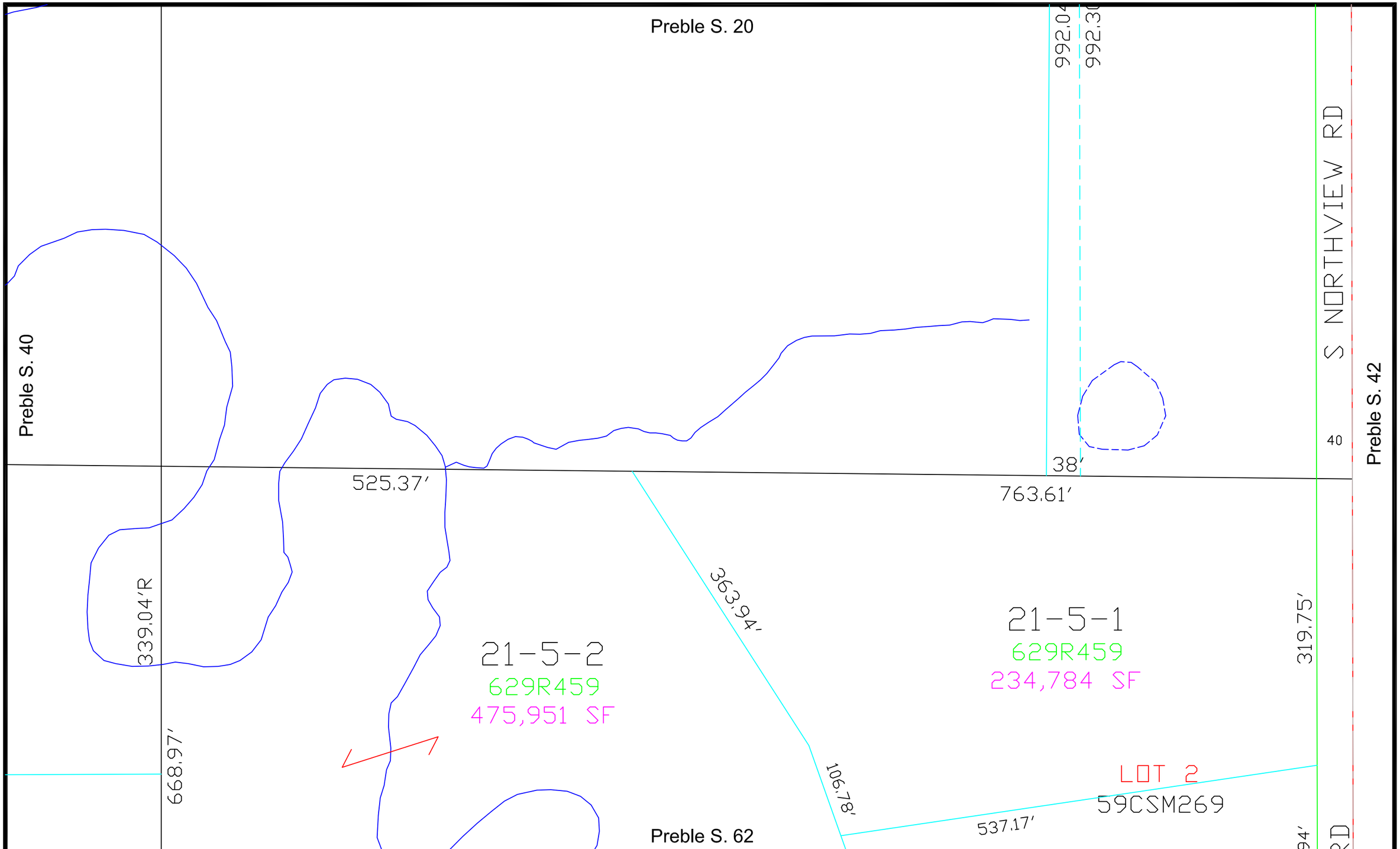

This is a compilation of records and data located in various county offices and is to be used for reference purposes only. The map is controlled by the field measurements between the corners of the Public Land Survey System and the parcels are mapped from available records which may not precisely fit field conditions. Brown County is not responsible for any inaccuracies.

N

Scale 1" = 100'

0 100

© 2023 BROWN COUNTY SURVEY DEPT.

This map was created by the Brown County Survey Department with funding provided by Brown County and the Wisconsin Land Information Program.

Brown County Established 1818

City of Green Bay

Preble South

Brown County Plot Date: 11/27/2023

RPL Office Drafter: T LESLIE

Preble S. 21

300

NORTHVIEW RD

310

NO SEWER

320

40

Preble S. 41

330

CITY LIMITS

340

346

R481

Preble S. 63

This is a compilation of records and data located in various county offices and is to be used for reference purposes only. The map is controlled by the field measurements between the corners of the Public Land Survey System and the parcels are mapped from available records which may not precisely fit field conditions. Brown County and/or The City of Green Bay are not responsible for any inaccuracies.

N BROWN COUNTY OFFICE OF CNTY SURVEYOR LES VAN HORN GREEN BAY WI W E S

Scale 1" = 100'

0 100

This map was created by the Brown County Survey Department with funding provided by the City of Green Bay and the Wisconsin Land Information Program.

© 1999 Brown County Survey Department, Green Bay, WI 54305

CITY OF GREEN BAY

City of Green Bay

PS 42

I:\Deptdata\PubWorks\Eng\CAD\ACAD16\SEWAP\NEW_PLAT_BOOK\12004_updates\PrebleSouthps42.dwg, 06/23/2004 02:10:30 PM, \\ls-print\DPWOFF-3000

This is a compilation of records and data located in various county offices and is to be used for reference purposes only. The map is controlled by the field measurements between the corners of the Public Land Survey System and the parcels are mapped from available records which may not precisely fit field conditions. Brown County is not responsible for any inaccuracies.

N

Scale 1" = 100'

0 100

© 2010 BROWN COUNTY SURVEY DEPT.

This map was created by the Brown County Survey Department with funding provided by Brown County and the Wisconsin Land Information Program.

Brown County Established 1818

City of Green Bay

Preble South

Brown County Plot Date: 9/28/10

RPL Office Drafter: D PHELPS

43

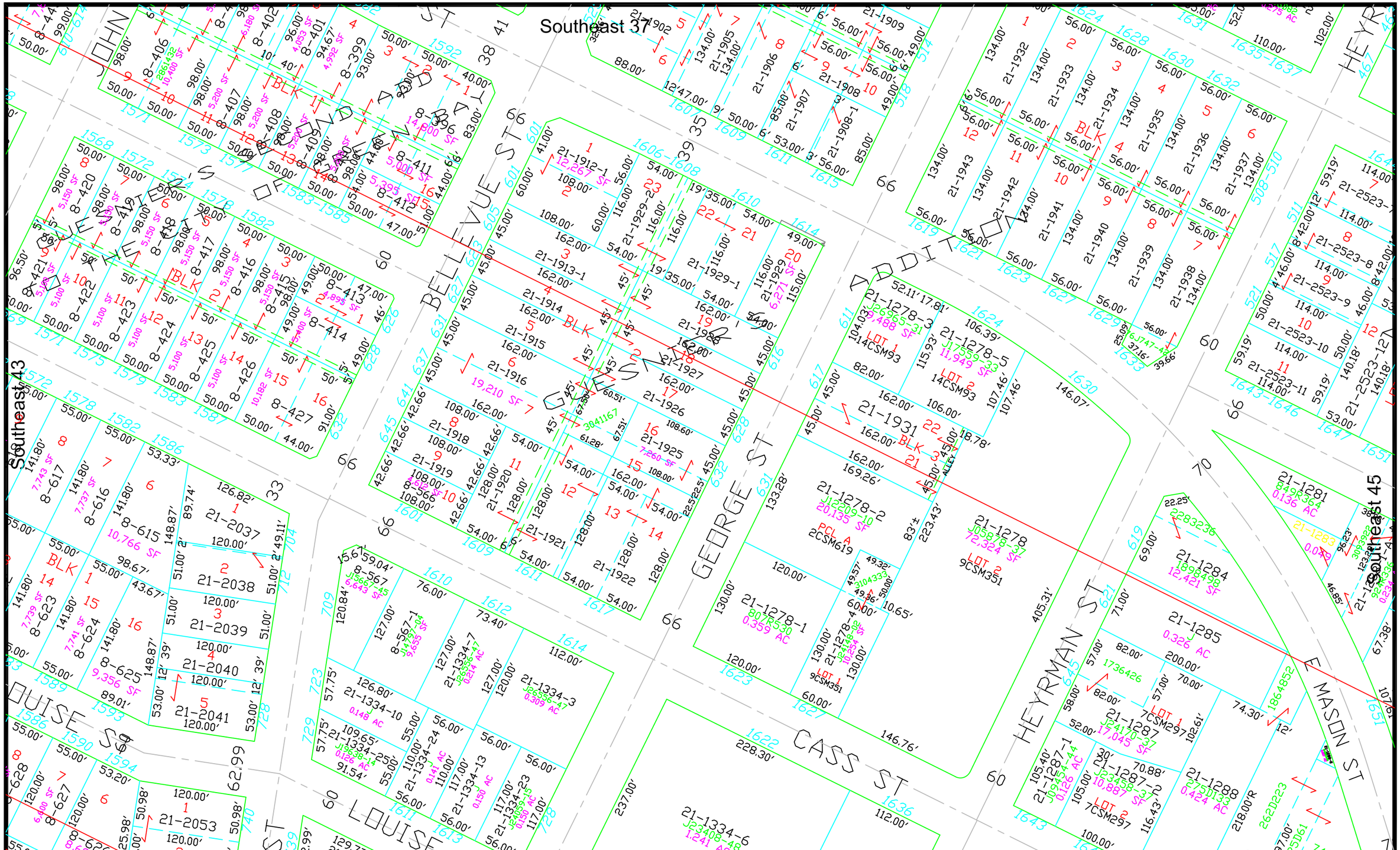

This is a compilation of records and data located in various county offices and is to be used for reference purposes only. The map is controlled by the field measurements between the corners of the Public Land Survey System and the parcels are mapped from available records which may not precisely fit field conditions. Brown County is not responsible for any inaccuracies.

N

Scale 1" = 100'

0 100

© 2025 BROWN COUNTY SURVEY DEPT.

This map was created by the Brown County Survey Department with funding provided by Brown County and the Wisconsin Land Information Program.

Brown County Established 1818

City of Green Bay

Preble South

Brown County Plot Date: 10/15/2025

RPL Office Drafter: T LESLIE

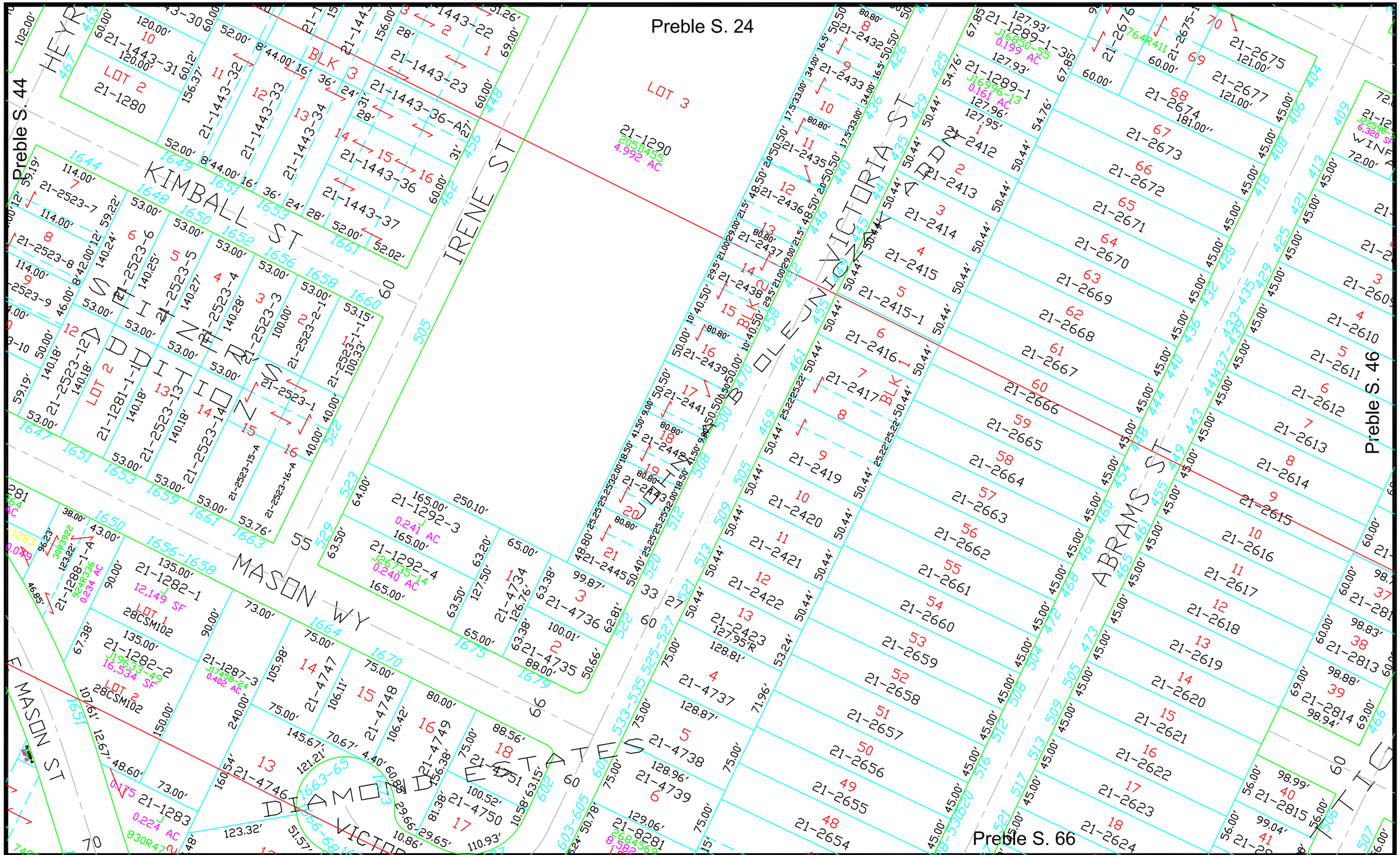
Preble S. 24
Preble S. 44
Preble S. 46
Preble S. 66
HEYRMAN
KIMBALL ST
IRENE ST
VICTORIA ST
BOLENDER
ABRAMS ST
MASON WY
MASON ST
DIAMOND ESTATES
LOT 3
21-1290
205D455
4.992 AC
LOT 2
21-1280
21-1281-1-1
21-1281-2
21-1282-1
21-1282-2
21-1283
21-1288-1-A
21-1289-1
21-1289-1-3
21-1292-3
21-1292-4
21-1287-3
21-1443-22
21-1443-23
21-1443-31
21-1443-32
21-1443-33
21-1443-34
21-1443-36
21-1443-36-A
21-1443-37
21-2523-1
21-2523-2-1-1
21-2523-3
21-2523-4
21-2523-5
21-2523-6
21-2523-7
21-2523-8
21-2523-9
21-2523-12
21-2523-13
21-2523-14
21-2523-15-A
21-2523-16-A
21-2412
21-2413
21-2414
21-2415
21-2415-1
21-2416
21-2417
21-2419
21-2420
21-2421
21-2422
21-2423
21-2432
21-2433
21-2435
21-2436
21-2437
21-2438
21-2439
21-2441
21-2442
21-2443
21-2445
21-4734
21-4735
21-4736
21-4737
21-4738
21-4739
21-4746
21-4747
21-4748
21-4749
21-4750
21-4751
21-8281
21-2675
21-2676
21-2677
21-2674
21-2673
21-2672
21-2671
21-2670
21-2669
21-2668
21-2667
21-2666
21-2665
21-2664
21-2663
21-2662
21-2661
21-2660
21-2659
21-2658
21-2657
21-2656
21-2655
21-2654
21-2610
21-2611
21-2612
21-2613
21-2614
21-2615
21-2616
21-2617
21-2618
21-2619
21-2620
21-2621
21-2622
21-2623
21-2624
21-2813
21-2814
21-2815
12,149 SF
28CSM102
16,533-49
16,534 SF
0.241 AC
0.240 AC
0.402 AC
0.224 AC
0.234 AC
0.199 AC
0.161 AC
J16996-13
J16850-55
J26135-14
J17459-24
J2598
6.520 SF
764R411
830R470
2098922
2248336
9
10
11
12
13
14
15
16
17
18
19
20
21
22
23
24
25
26
27
28
29
30
31
32
33
34
35
36
37
38
39
40
41
42
43
44
45
46
47
48
49
50
51
52
53
54
55
56
57
58
59
60
61
62
63
64
65
66
67
68
69
70
BLK 3
BLK 2
BLK 1
BLK
55
33
60
66
70
60
60
60

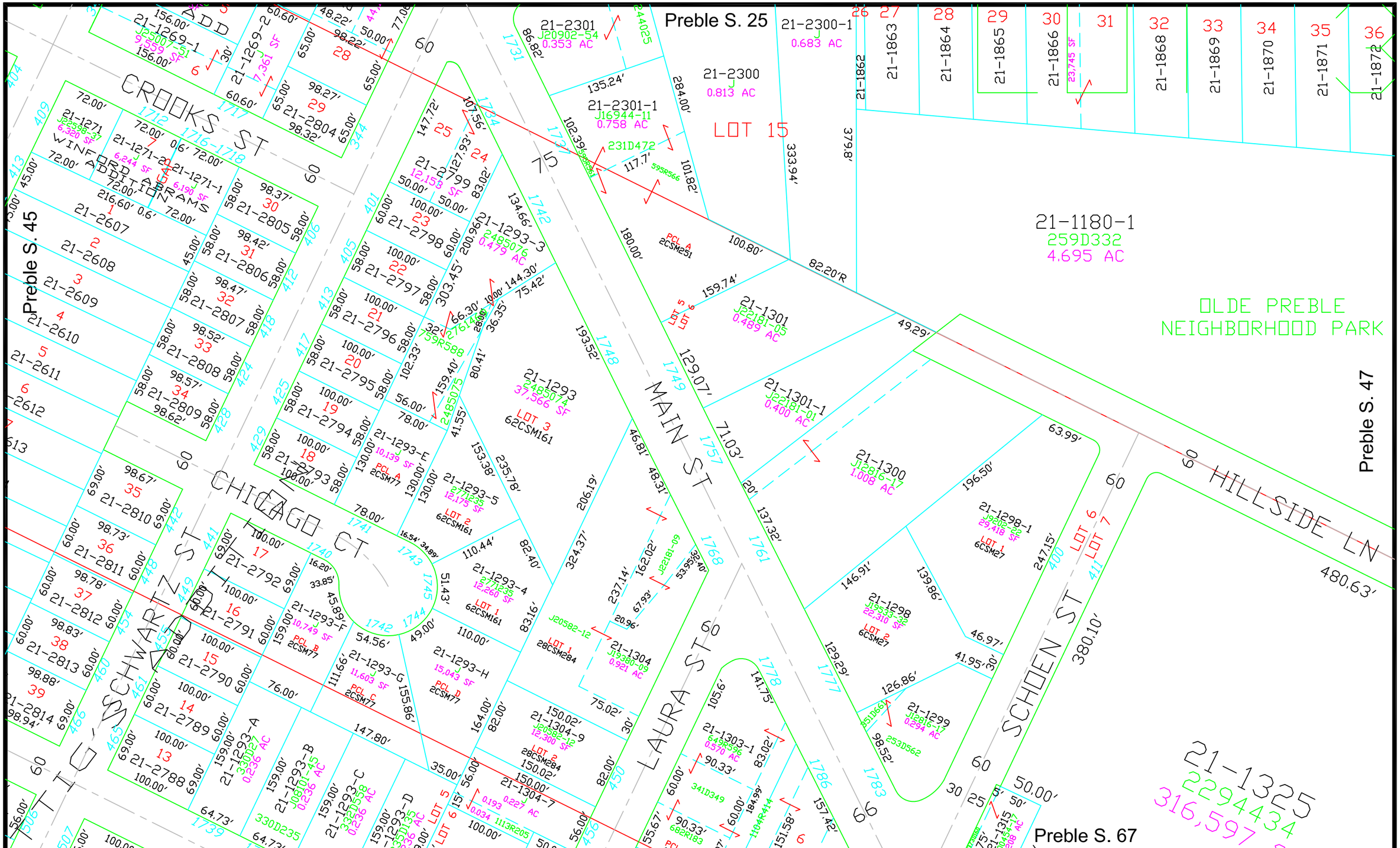

This is a compilation of records and data located in various county offices and is to be used for reference purposes only. The map is controlled by the field measurements between the corners of the Public Land Survey System and the parcels are mapped from available records which may not precisely fit field conditions. Brown County is not responsible for any inaccuracies.

Scale 1" = 100'

0 100

© 2022 BROWN COUNTY SURVEY DEPT.

This map was created by the Brown County Survey Department with funding provided by Brown County and the Wisconsin Land Information Program.

Brown County Established 1818

City of Green Bay

Preble South

Brown County Plot Date: 3/1/2022

RPL Office Drafter: T LESLIE

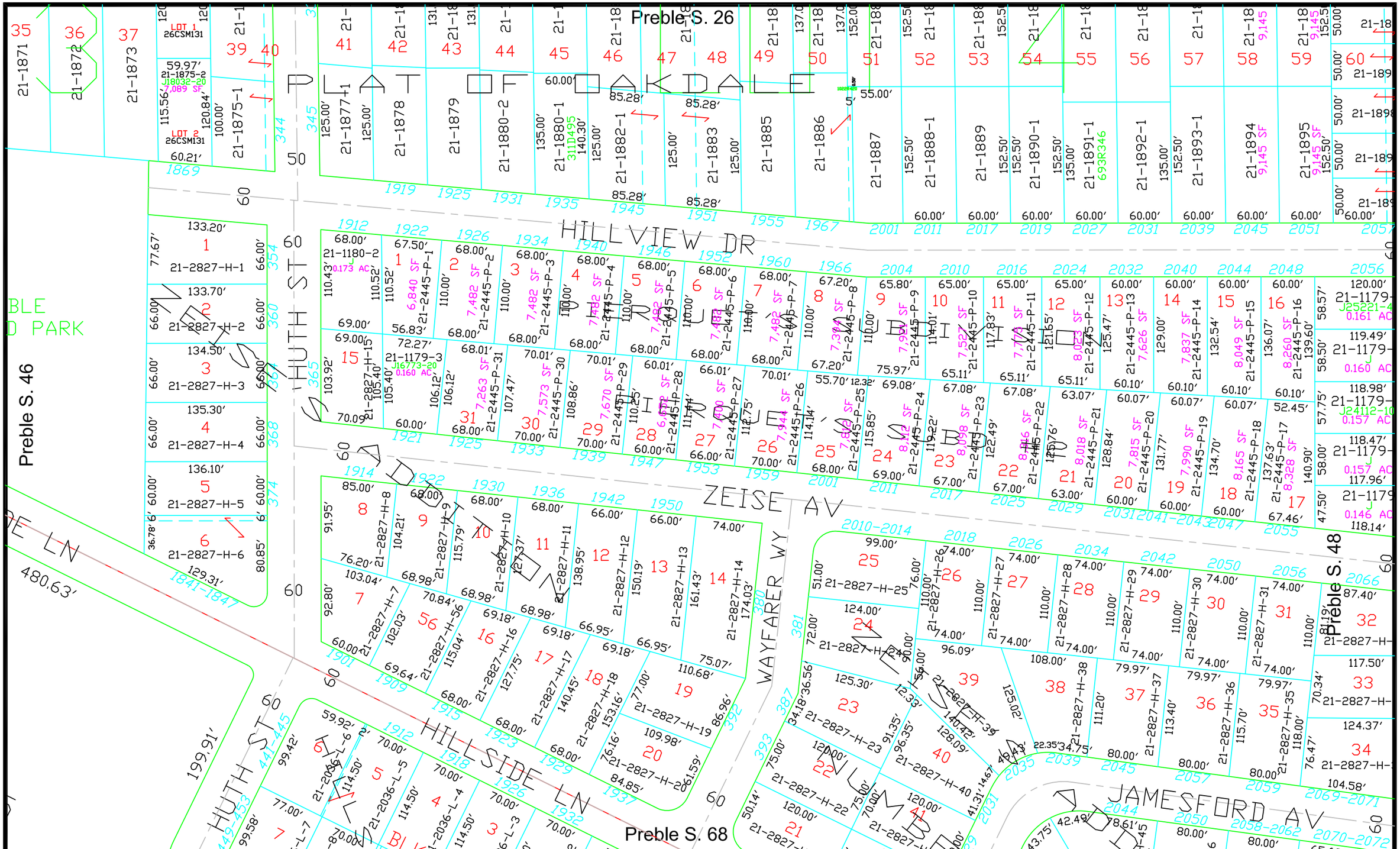

This is a compilation of records and data located in various county offices and is to be used for reference purposes only. The map is controlled by the field measurements between the corners of the Public Land Survey System and the parcels are mapped from available records which may not precisely fit field conditions. Brown County is not responsible for any inaccuracies.

N

Scale 1" = 100'

0 100

© 2021 BROWN COUNTY SURVEY DEPT.

This map was created by the Brown County Survey Department with funding provided by Brown County and the Wisconsin Land Information Program.

Brown County Established 1818

City of Green Bay

Preble South

Brown County Plot Date: 6/25/2021

RPL Office Drafter: T LESLIE

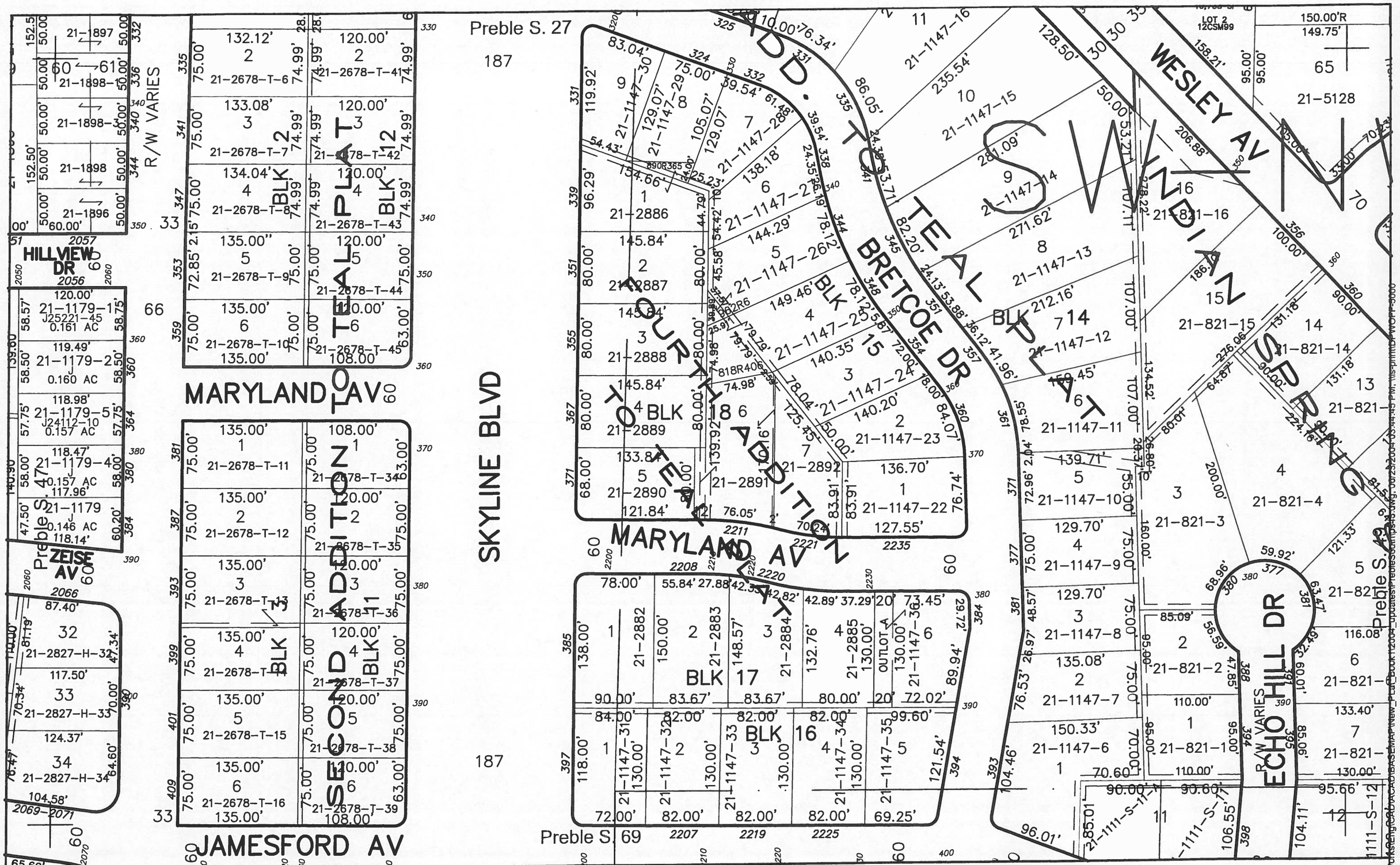

This is a compilation of records and data located in various county offices and is to be used for reference purposes only. The map is controlled by the field measurements between the corners of the Public Land Survey System and the parcels are mapped from available records which may not precisely fit field conditions.
Brown County and/or The City of Green Bay are not responsible for any inaccuracies.

Scale 1" = 100'
0 100

This map was created by the Brown County Survey Department with funding provided by the City of Green Bay and the Wisconsin Land Information Program.

© 1999 Brown County Survey Department, Green Bay, WI 54305

City of Green Bay

PS 48

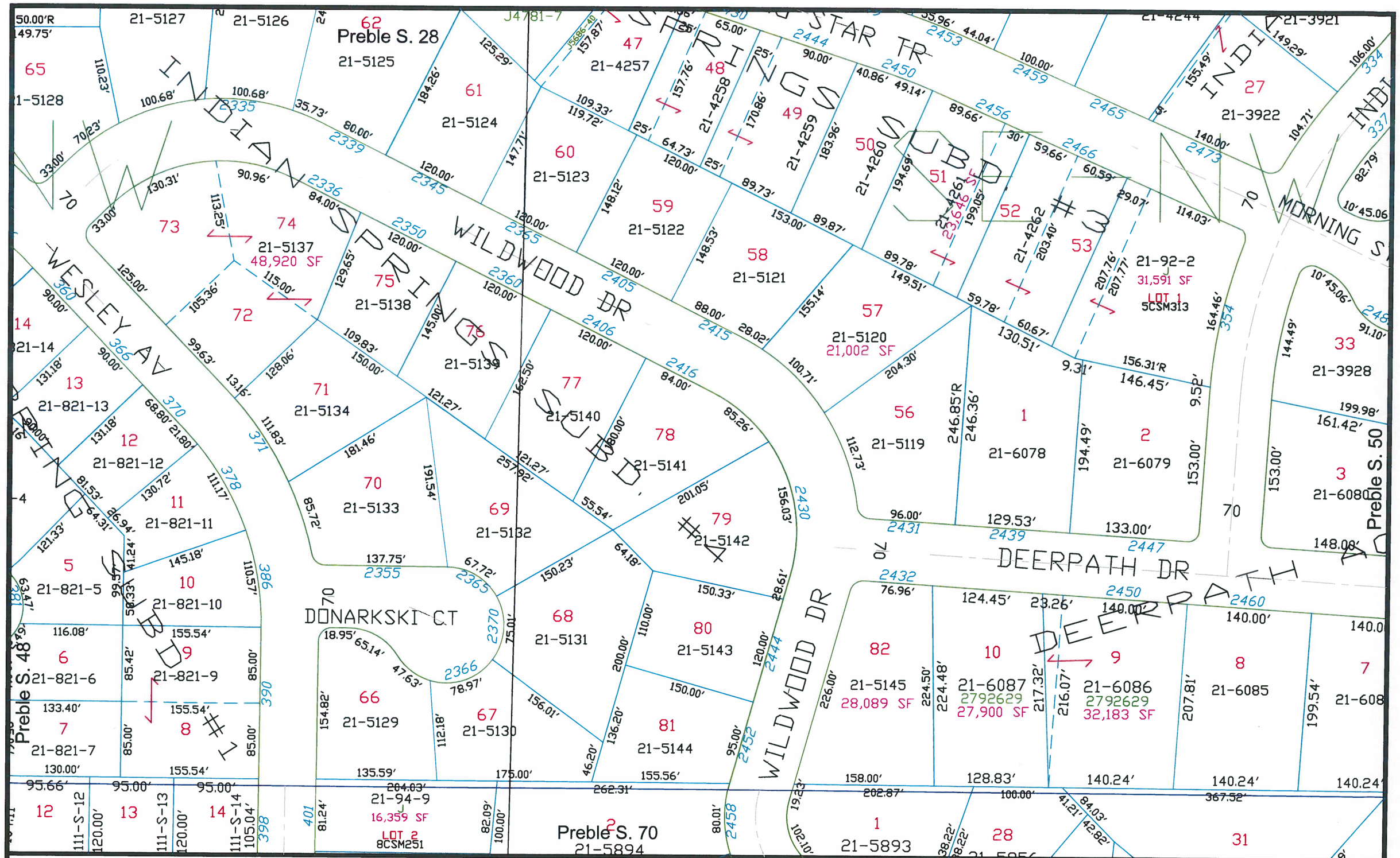

This is a compilation of records and data located in various county offices and is to be used for reference purposes only. The map is controlled by the field measurements between the corners of the Public Land Survey System and the parcels are mapped from available records which may not precisely fit field conditions. Brown County is not responsible for any inaccuracies.

N

Scale 1" = 100'

0 100

© 2017 BROWN COUNTY SURVEY DEPT.

This map was created by the Brown County Survey Department with funding provided by Brown County and the Wisconsin Land Information Program.

City of Green Bay

Preble South

Brown County Plot Date: 8/9/2017

RPL Office Drafter: T LESLIE

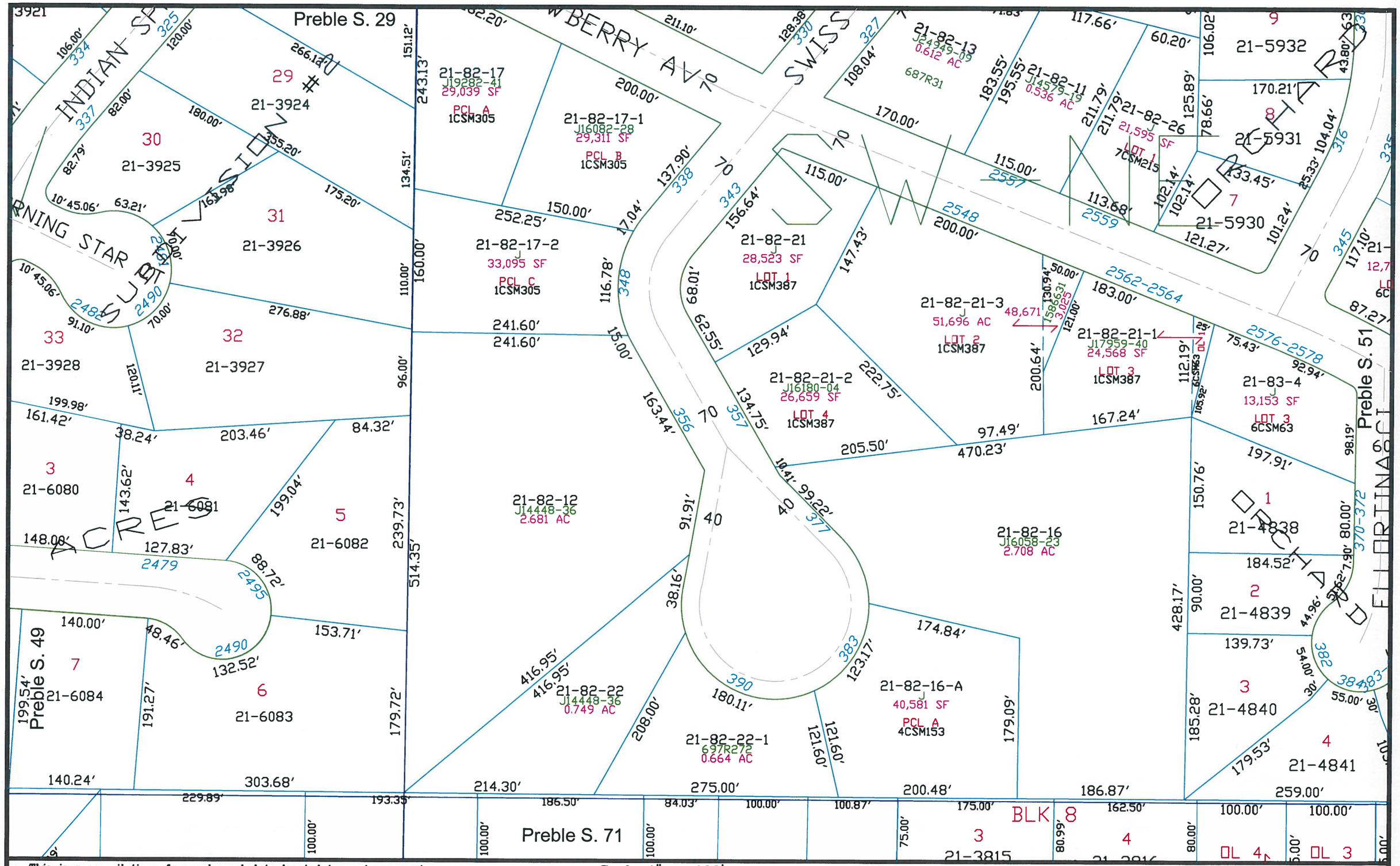

This is a compilation of records and data located in various county offices and is to be used for reference purposes only. The map is controlled by the field measurements between the corners of the Public Land Survey System and the parcels are mapped from available records which may not precisely fit field conditions. Brown County is not responsible for any inaccuracies.

N

Scale 1" = 100'

0 100

© 2013 BROWN COUNTY SURVEY DEPT.

This map was created by the Brown County Survey Department with funding provided by Brown County and the Wisconsin Land Information Program.

City of Green Bay

Preble South

Brown County Plot Date: 12/18/13

RPL Office Drafter: D PHELPS

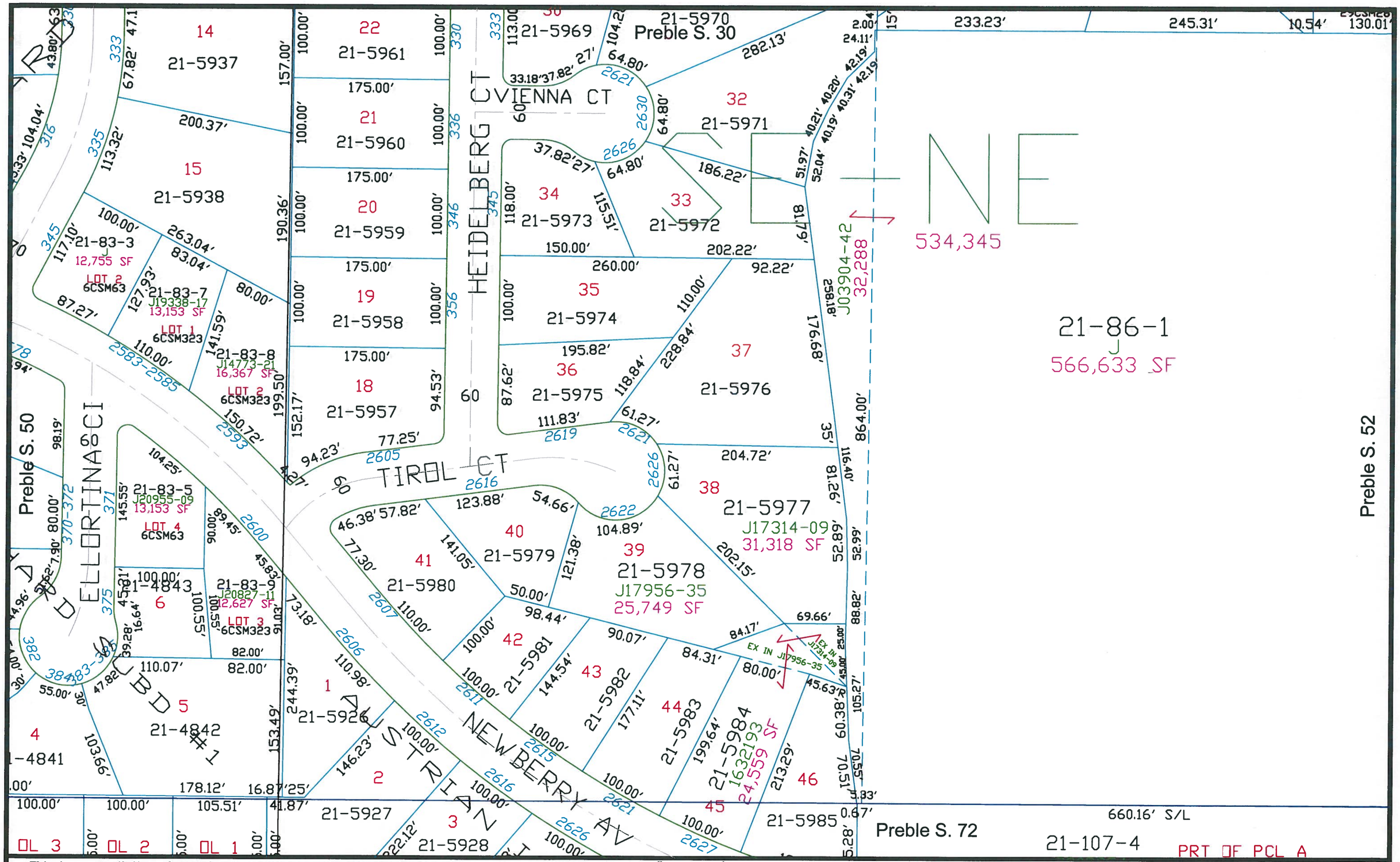

This is a compilation of records and data located in various county offices and is to be used for reference purposes only. The map is controlled by the field measurements between the corners of the Public Land Survey System and the parcels are mapped from available records which may not precisely fit field conditions. Brown County is not responsible for any inaccuracies.

N

Scale 1" = 100'

0 100

© 2014 BROWN COUNTY SURVEY DEPT.

This map was created by the Brown County Survey Department with funding provided by Brown County and the Wisconsin Land Information Program.

Brown County Established 1818

City of Green Bay

Preble South

51

Brown County Plot Date: 5/14/2014

RPL Office Drafter: T LESLIE

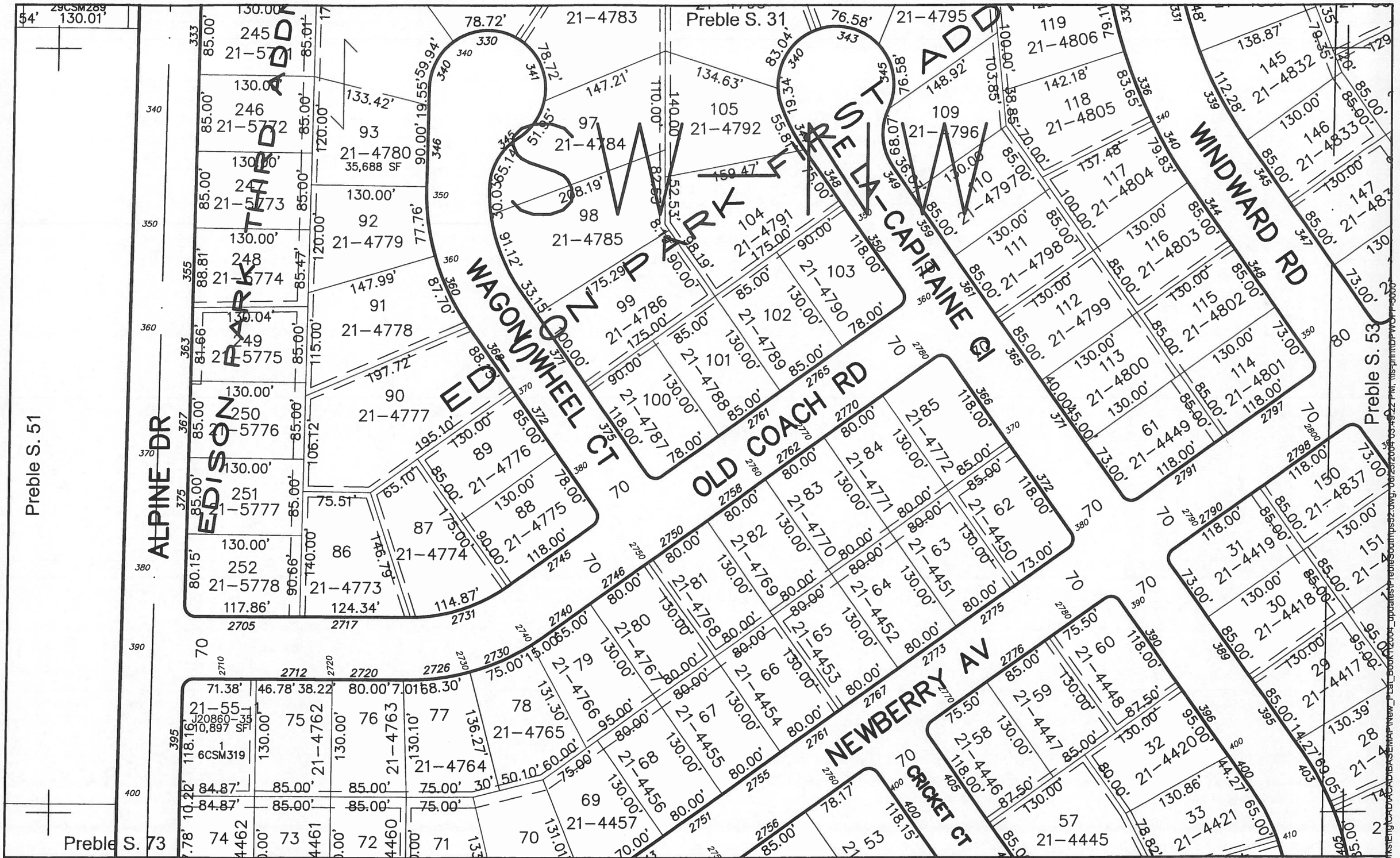

This is a compilation of records and data located in various county offices and is to be used for reference purposes only. The map is controlled by the field measurements between the corners of the Public Land Survey System and the parcels are mapped from available records which may not precisely fit field conditions.
Brown County and/or The City of Green Bay are not responsible for any inaccuracies.

BROWN COUNTY OFFICE OF CNTY SURVEYOR LES VAN HORN GREEN BAY WI

Scale 1" = 100'

This map was created by the Brown County Survey Department with funding provided by the City of Green Bay and the Wisconsin Land Information Program.

© 1999 Brown County Survey Department, Green Bay, WI 54305

CITY OF GREEN BAY

City of Green Bay

PS 52

I:\Depdata\Publ\Surveyor\ENG\CAD\CADDBASE\MAP\new_plat_book\2004_updates\PrebleSouth\ps52.dwg, 06/25/2004 03:49:22 PM, nls-plot\DPW\OT-5000

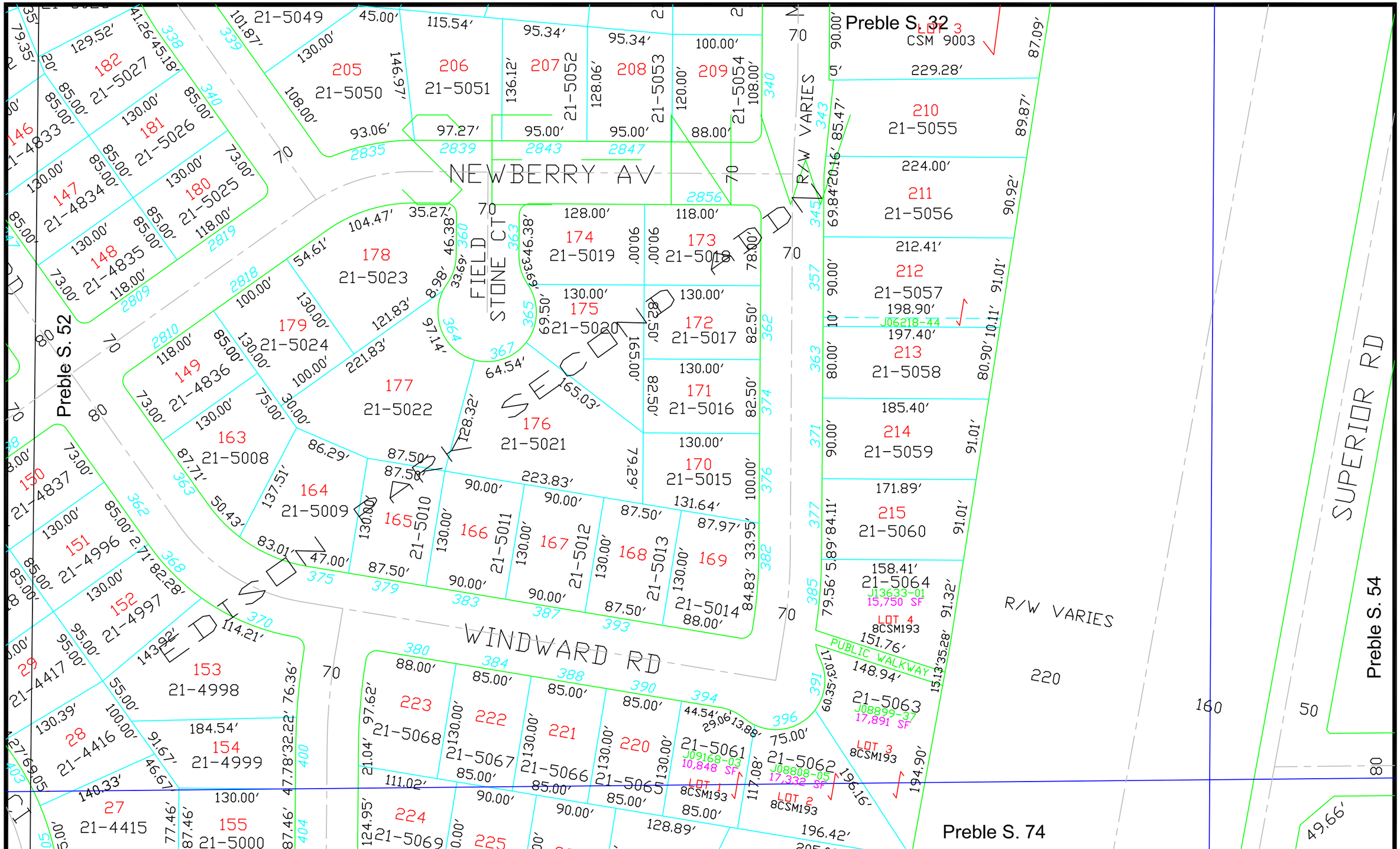

This is a compilation of records and data located in various county offices and is to be used for reference purposes only. The map is controlled by the field measurements between the corners of the Public Land Survey System and the parcels are mapped from available records which may not precisely fit field conditions. Brown County is not responsible for any inaccuracies.

Scale 1" = 100'

© 2024 BROWN COUNTY SURVEY DEPT.

This map was created by the Brown County Survey Department with funding provided by Brown County and the Wisconsin Land Information Program.

City of Green Bay

Preble South

Brown County Plot Date: 10/23/2024

RPL Office Drafter: T LESLIE

53

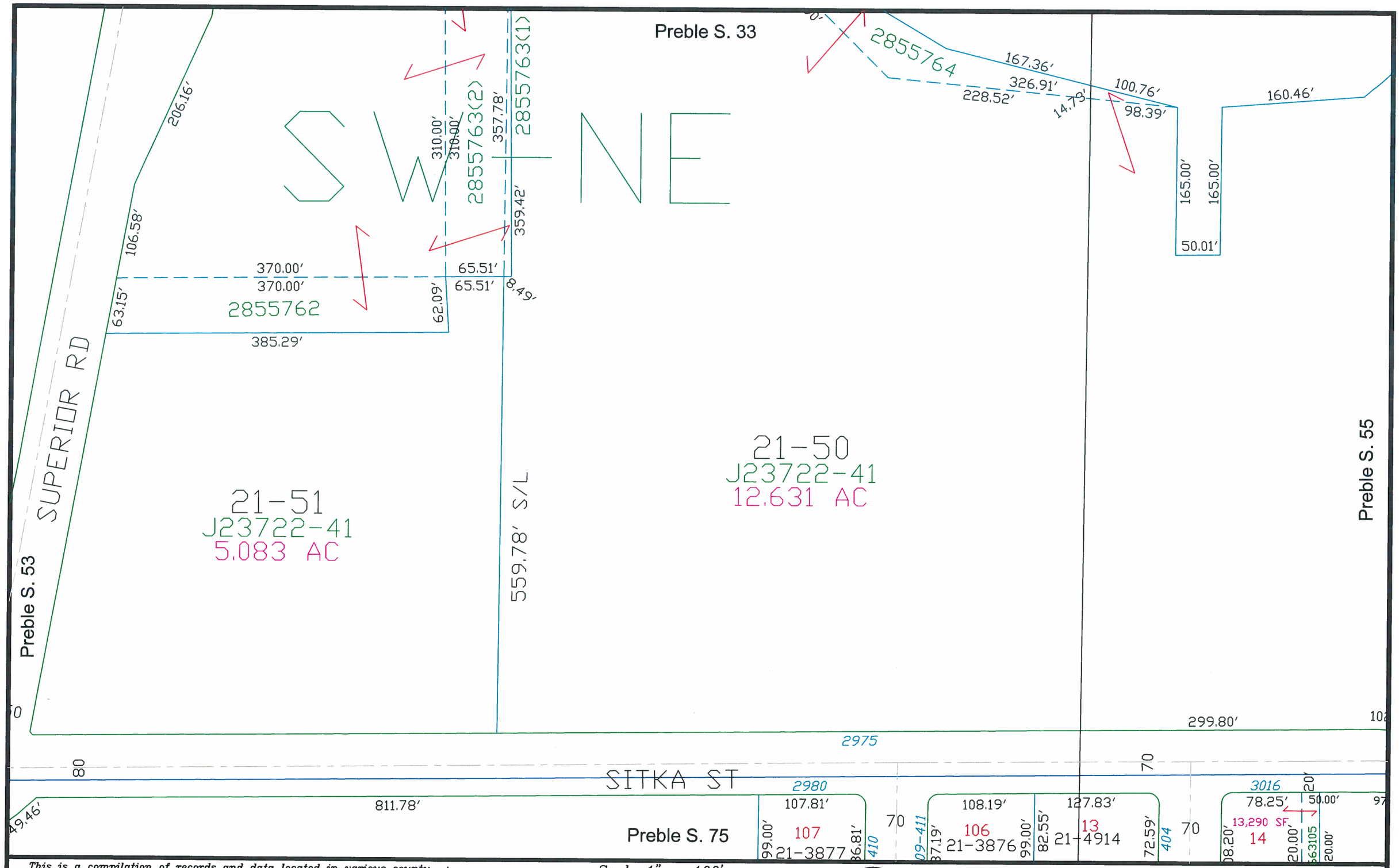
Preble S. 33
SW
NE
2855763(1)
2855763(2)
2855764
2855762
21-51
J23722-41
5.083 AC
21-50
J23722-41
12.631 AC
SUPERIOR RD
SITKA ST
559.78' S/L
206.16'
106.58'
63.15'
385.29'
370.00'
370.00'
65.51'
65.51'
62.09'
8.49'
310.00'
310.00'
357.78'
359.42'
167.36'
326.91'
228.52'
14.73'
100.76'
98.39'
160.46'
165.00'
165.00'
50.01'
299.80'
2975
2980
3016
811.78'
107.81'
108.19'
127.83'
78.25'
50.00'
107
21-3877
106
21-3876
13
21-4914
14
13,290 SF
Preble S. 53
Preble S. 55
Preble S. 75
This is a compilation of records and data located in various county offices and is to be used for reference purposes only. The map is controlled by the field measurements between the corners of the Public Land Survey System and the parcels are mapped from available records which may not precisely fit field conditions. Brown County is not responsible for any inaccuracies.
N
Scale 1" = 100'
0
100
© 2019 BROWN COUNTY SURVEY DEPT.
This map was created by the Brown County Survey Department with funding provided by Brown County and the Wisconsin Land Information Program.
Brown County
Established 1818
City of Green Bay
Preble South
Brown County Plot Date: 4/23/2019
RPL Office Drafter: T LESLIE
54

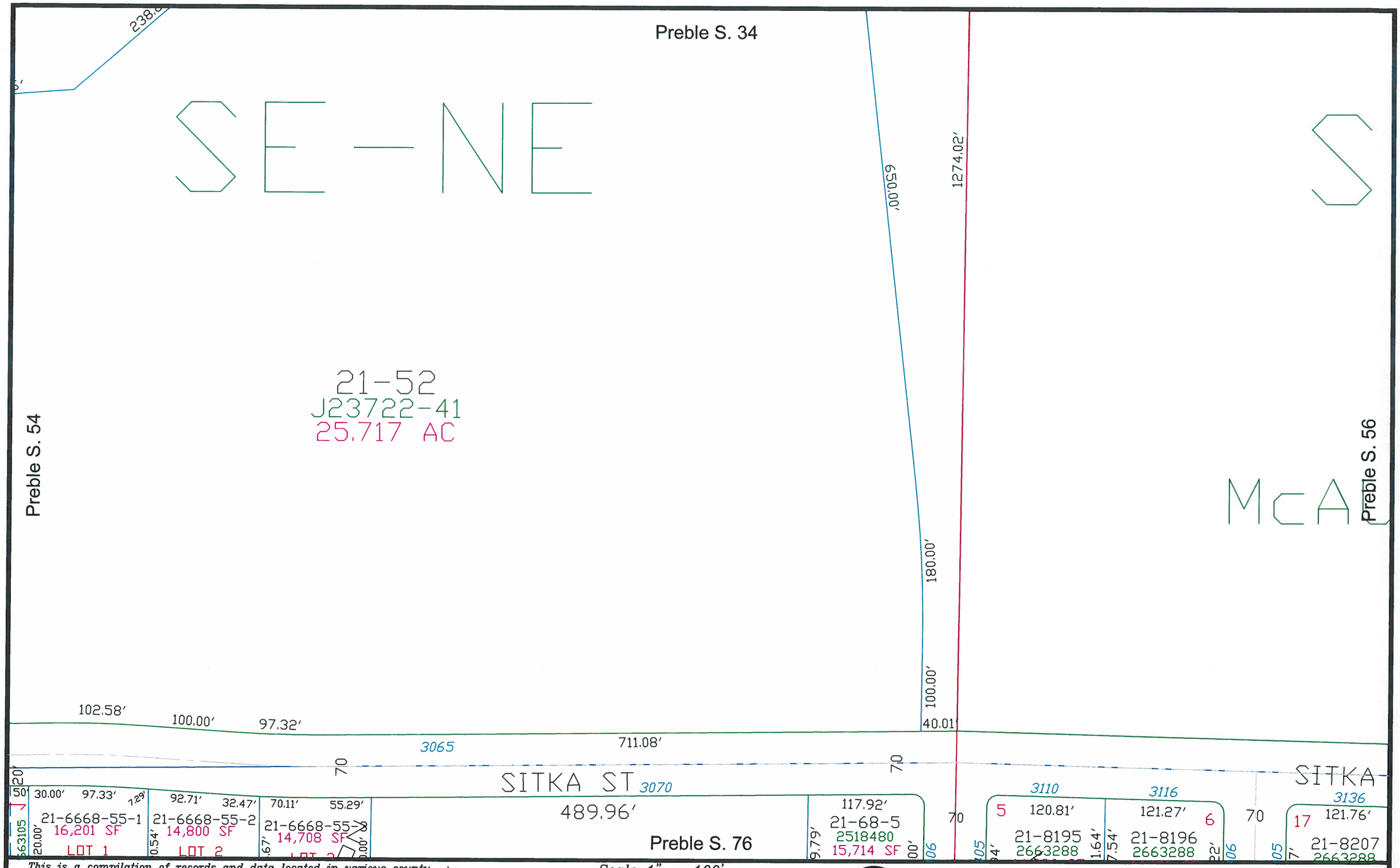

This is a compilation of records and data located in various county offices and is to be used for reference purposes only. The map is controlled by the field measurements between the corners of the Public Land Survey System and the parcels are mapped from available records which may not precisely fit field conditions. Brown County is not responsible for any inaccuracies.

N

Scale 1" = 100'

0 100

© 2020 BROWN COUNTY SURVEY DEPT.

This map was created by the Brown County Survey Department with funding provided by Brown County and the Wisconsin Land Information Program.

City of Green Bay *Preble South*

Brown County Plot Date: 9/21/2020

RPL Office Drafter: C MILLER

55

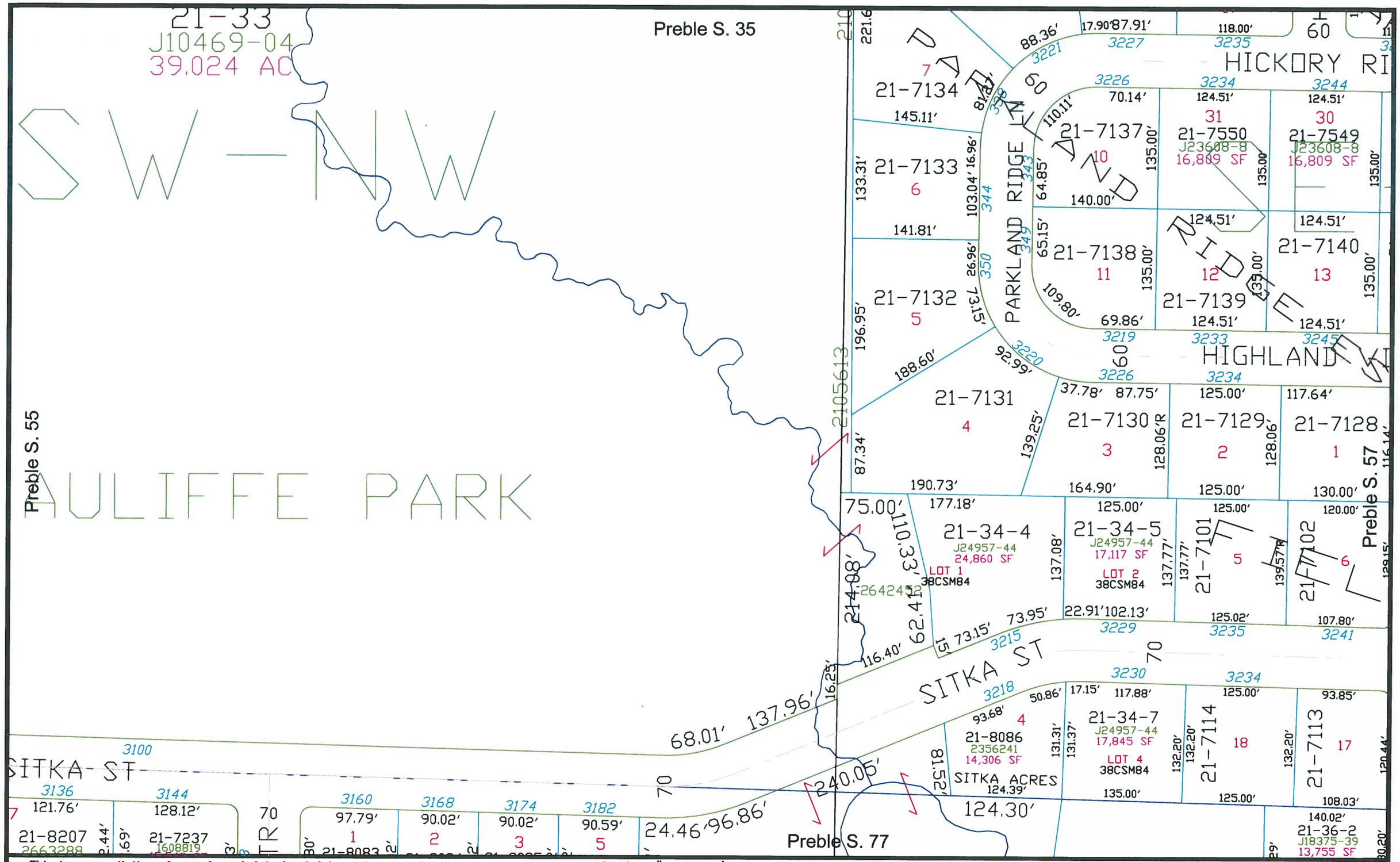

This is a compilation of records and data located in various county offices and is to be used for reference purposes only. The map is controlled by the field measurements between the corners of the Public Land Survey System and the parcels are mapped from available records which may not precisely fit field conditions. Brown County is not responsible for any inaccuracies.

N

Scale 1" = 100'

0 100

© 2014 BROWN COUNTY SURVEY DEPT.

This map was created by the Brown County Survey Department with funding provided by Brown County and the Wisconsin Land Information Program.

City of Green Bay

Preble South

Brown County Plot Date: 5/21/2014

RPL Office Drafter: T LESLIE

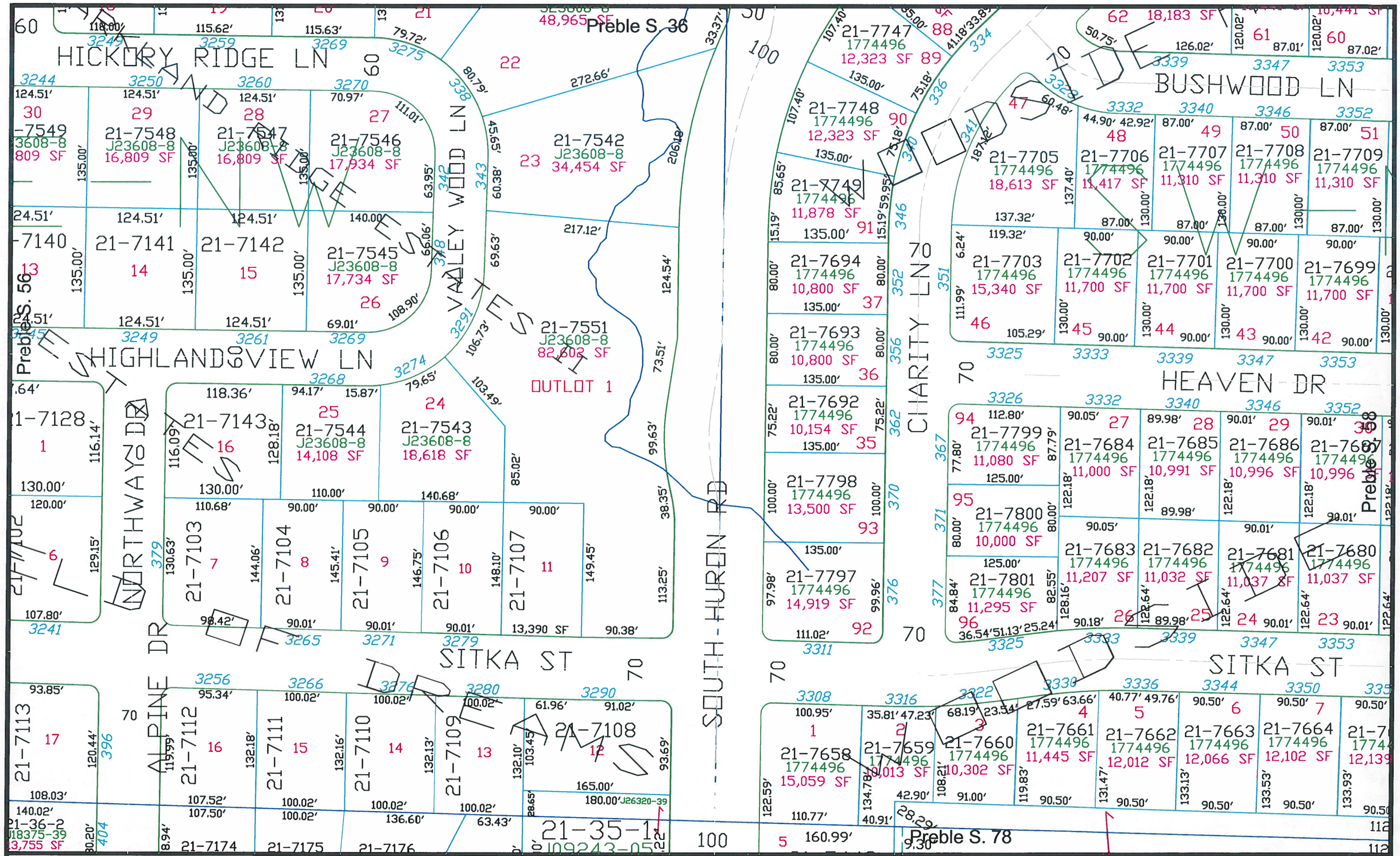

This is a compilation of records and data located in various county offices and is to be used for reference purposes only. The map is controlled by the field measurements between the corners of the Public Land Survey System and the parcels are mapped from available records which may not precisely fit field conditions. Brown County is not responsible for any inaccuracies.

N

Scale 1" = 100'

0 100

© 2004 BROWN COUNTY SURVEY DEPT.

This map was created by the Brown County Survey Department with funding provided by Brown County and the Wisconsin Land Information Program.

Brown County Established 1818

City of Green Bay

Preble South

Brown County Plot Date: 9/22/04

RPL Office Drafter: T LESLIE

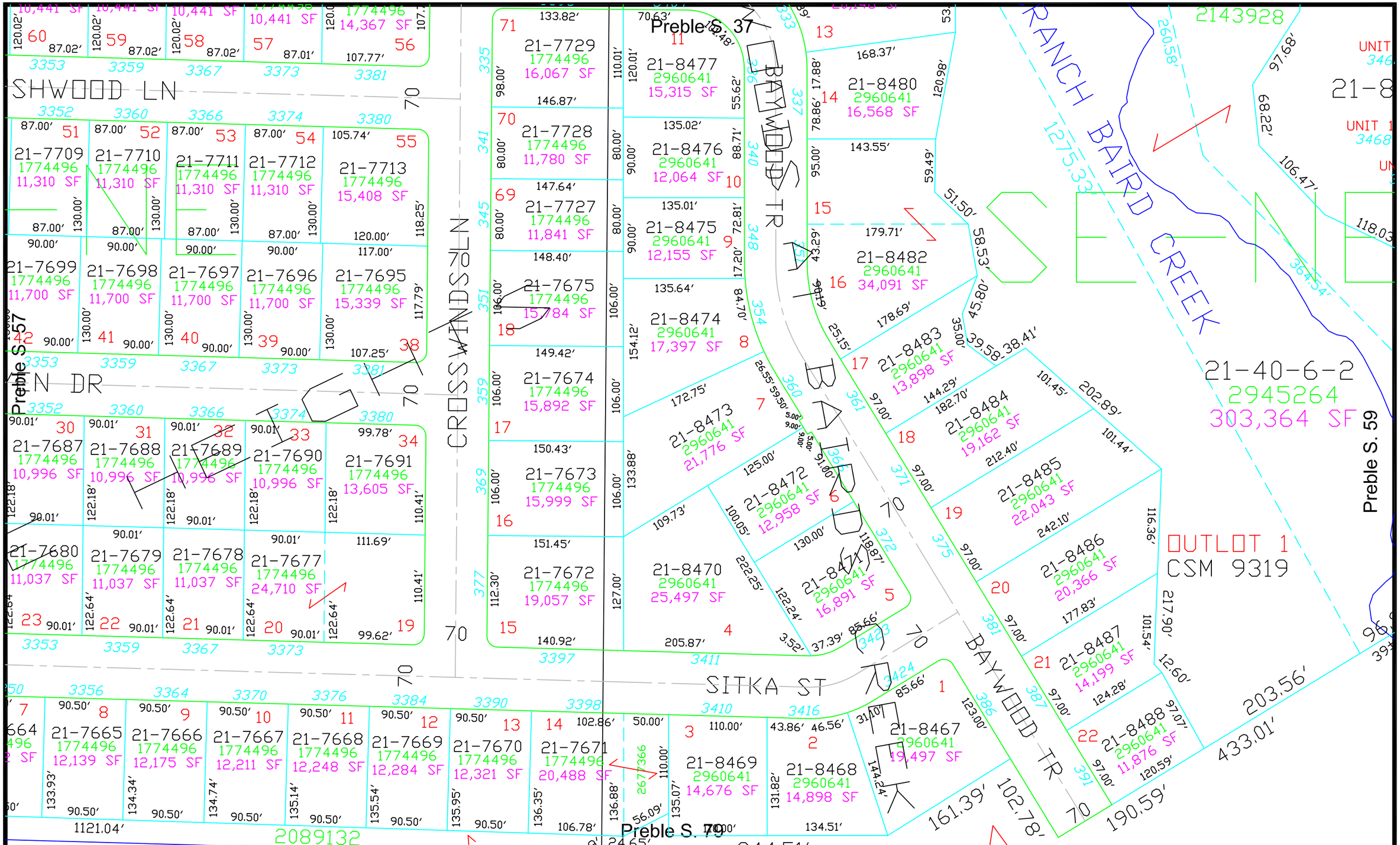

This is a compilation of records and data located in various county offices and is to be used for reference purposes only. The map is controlled by the field measurements between the corners of the Public Land Survey System and the parcels are mapped from available records which may not precisely fit field conditions. Brown County is not responsible for any inaccuracies.

N

Scale 1" = 100'

0 100

© 2023 BROWN COUNTY SURVEY DEPT.

This map was created by the Brown County Survey Department with funding provided by Brown County and the Wisconsin Land Information Program.

Brown County Established 1818

City of Green Bay

Preble South

Brown County Plot Date: 10/4/2023

RPL Office Drafter: T LESLIE

58

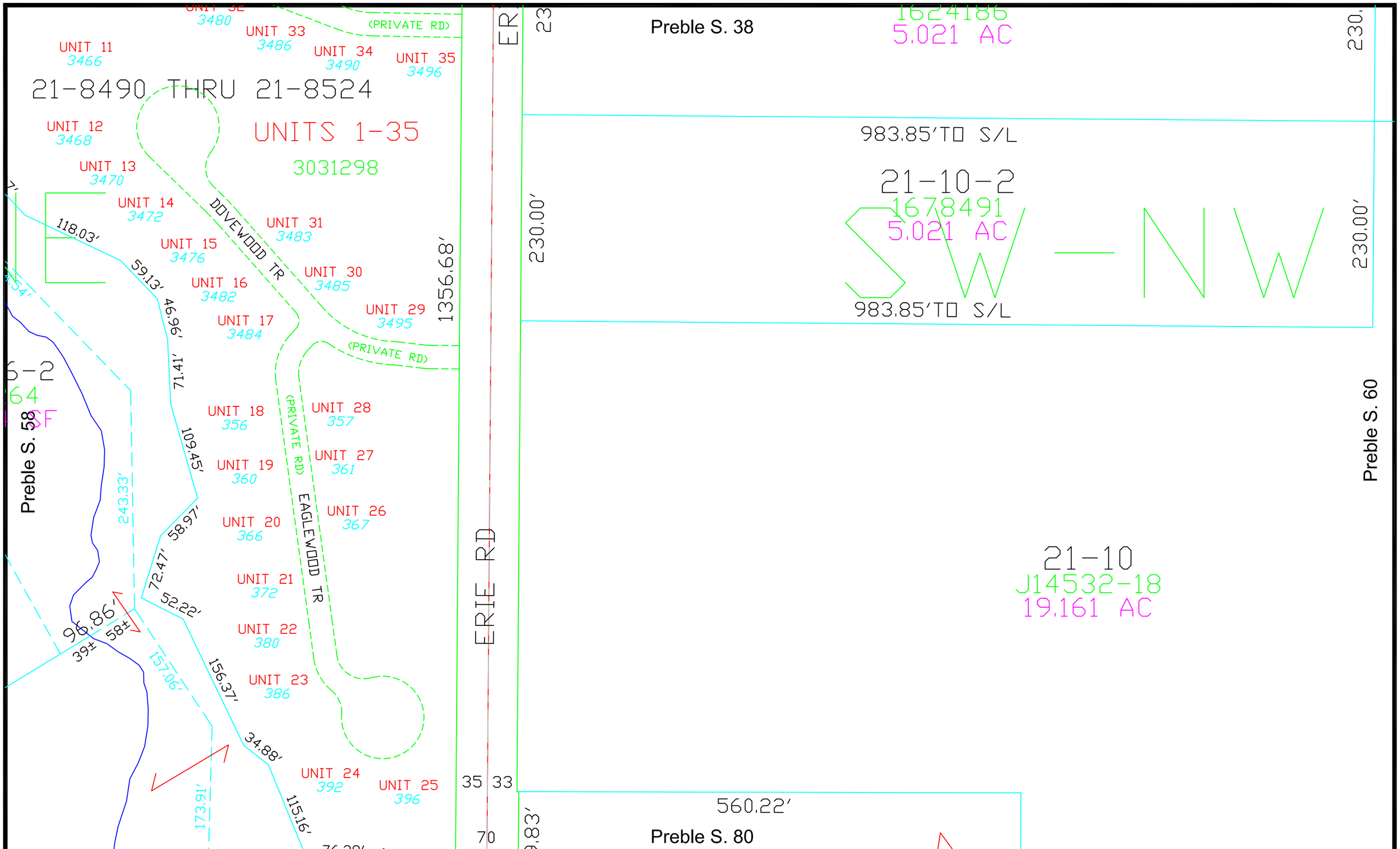

This is a compilation of records and data located in various county offices and is to be used for reference purposes only. The map is controlled by the field measurements between the corners of the Public Land Survey System and the parcels are mapped from available records which may not precisely fit field conditions. Brown County is not responsible for any inaccuracies.

N

Scale 1" = 100'

0 100

© 2022 BROWN COUNTY SURVEY DEPT.

This map was created by the Brown County Survey Department with funding provided by Brown County and the Wisconsin Land Information Program.

Brown County Established 1818

City of Green Bay

Brown County Plot Date: 4/7/2023

RPL Office Drafter: T LESLIE

Preble South

59

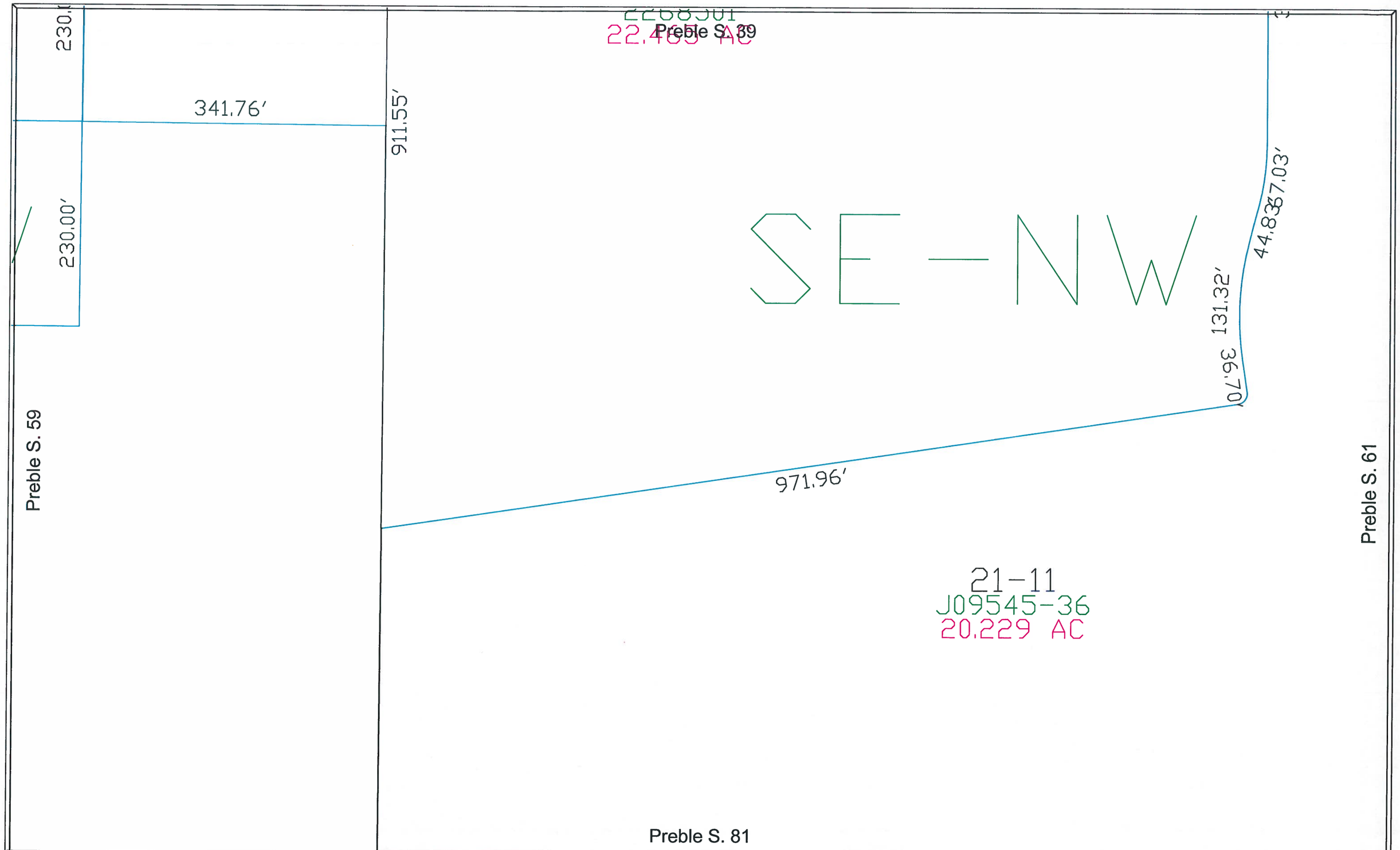

This is a compilation of records and data located in various county offices and is to be used for reference purposes only. The map is controlled by the field measurements between the corners of the Public Land Survey System and the parcels are mapped from available records which may not precisely fit field conditions. Brown County is not responsible for any inaccuracies.

N

Scale 1" = 100'

0 100

© 2006 BROWN COUNTY SURVEY DEPT.

This map was created by the Brown County Survey Department with funding provided by Brown County and the Wisconsin Land Information Program.

City of Green Bay

Brown County Plot Date: 8/18/06

RPL Office Drafter: D PHELPS

Preble South

60

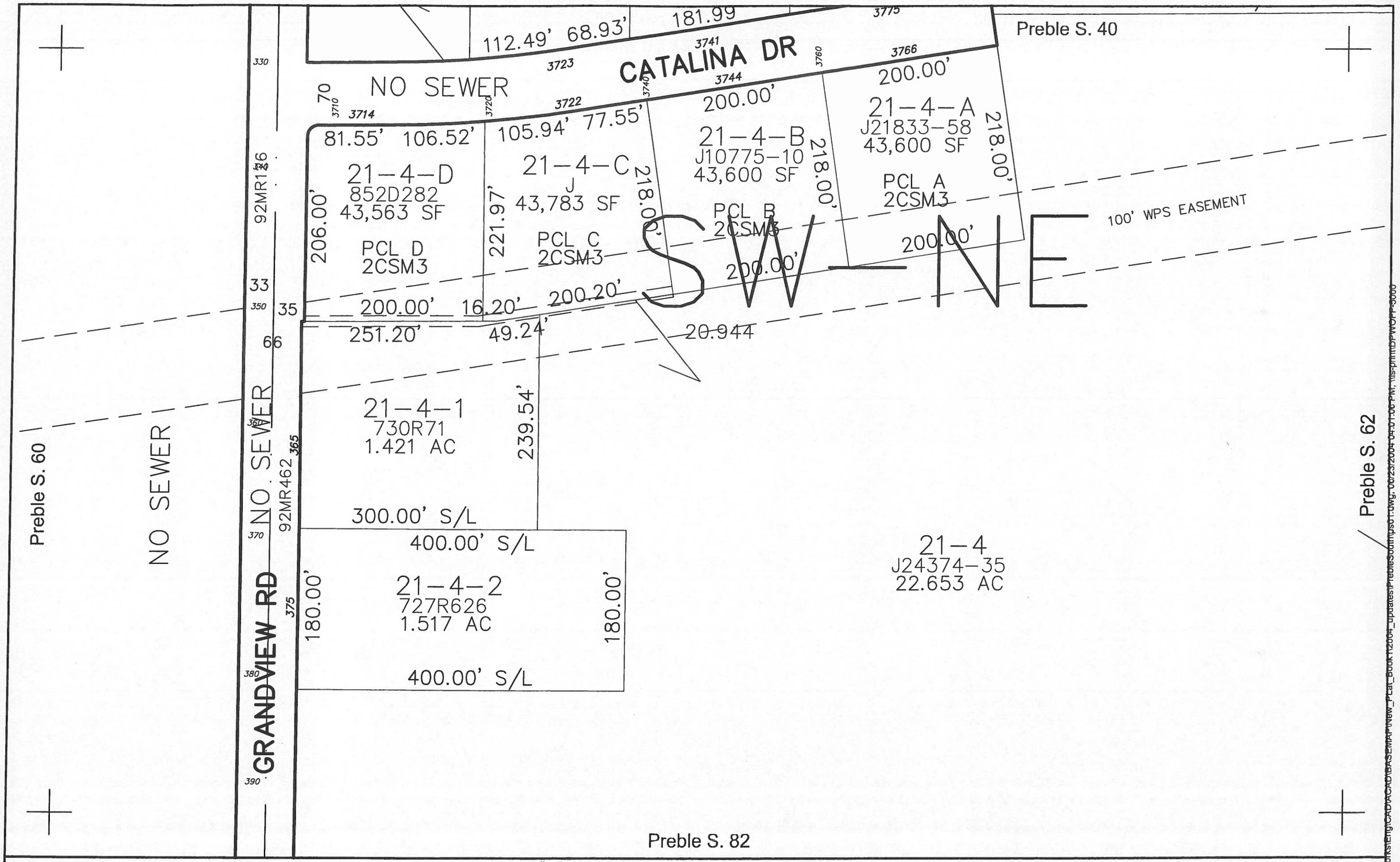

This is a compilation of records and data located in various county offices and is to be used for reference purposes only. The map is controlled by the field measurements between the corners of the Public Land Survey System and the parcels are mapped from available records which may not precisely fit field conditions. Brown County and/or The City of Green Bay are not responsible for any inaccuracies.

Scale 1" = 100'

0 100

This map was created by the Brown County Survey Department with funding provided by the City of Green Bay and the Wisconsin Land Information Program.

© 1999 Brown County Survey Department, Green Bay, WI 54305

City of Green Bay

PS 61

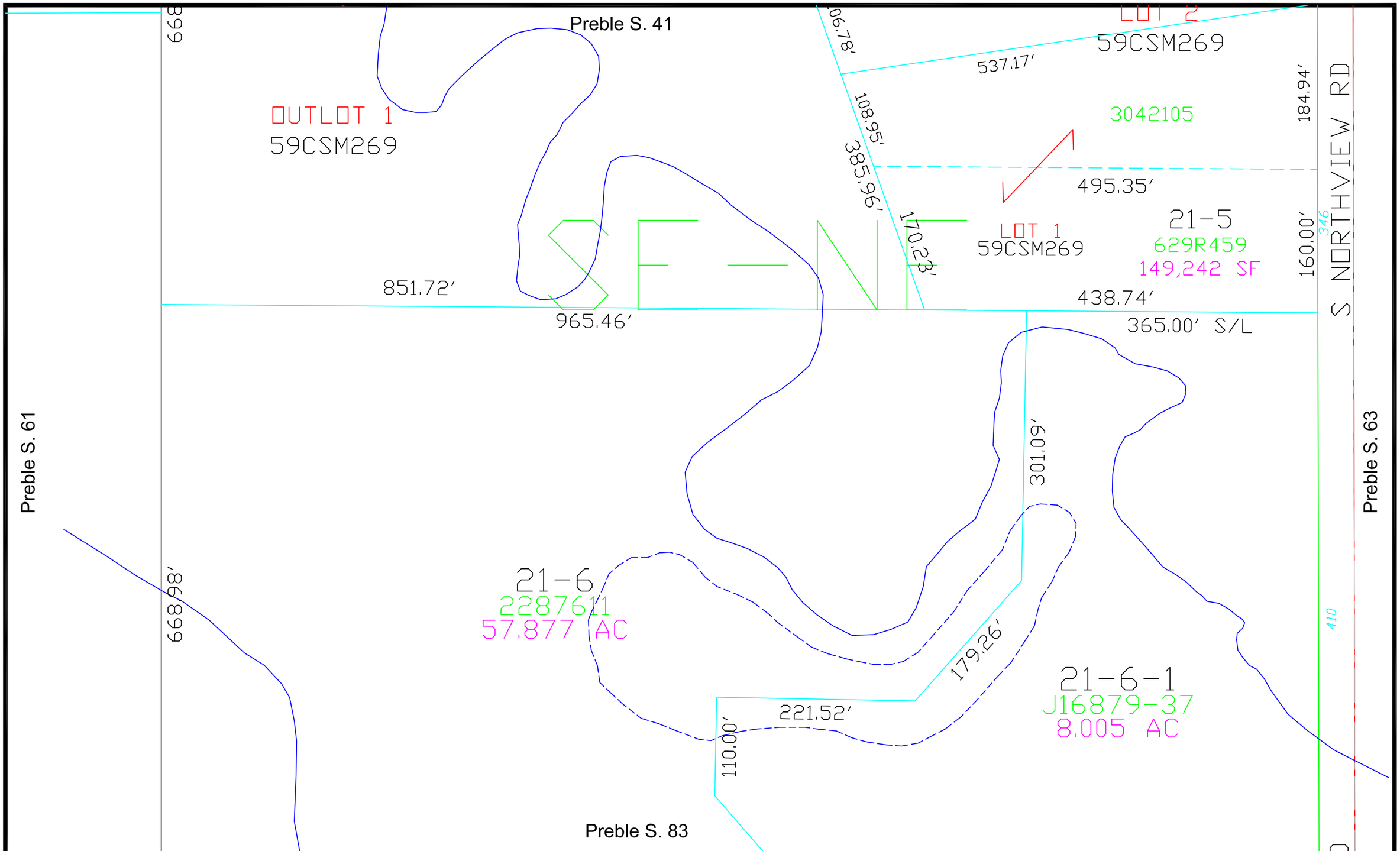

This is a compilation of records and data located in various county offices and is to be used for reference purposes only. The map is controlled by the field measurements between the corners of the Public Land Survey System and the parcels are mapped from available records which may not precisely fit field conditions. Brown County is not responsible for any inaccuracies.

N

Scale 1" = 100'

0 100

© 2023 BROWN COUNTY SURVEY DEPT.

This map was created by the Brown County Survey Department with funding provided by Brown County and the Wisconsin Land Information Program.

Brown County Established 1818

City of Green Bay

Brown County Plot Date: 11/27/2023

RPL Office Drafter: T LESLIE

Preble South

62

Preble S. 42

HM-116

NORTHVIEW RD 1008R481 346

360

370

Preble S. 62

380

CITY LIMITS 996R577

390

400

Preble S. 84

This is a compilation of records and data located in various county offices and is to be used for reference purposes only. The map is controlled by the field measurements between the corners of the Public Land Survey System and the parcels are mapped from available records which may not precisely fit field conditions. Brown County and/or The City of Green Bay are not responsible for any inaccuracies.

N BROWN COUNTY OFFICE OF CNTY SURVEYOR LES VAN HORN GREEN BAY WI PUBLIC RIGHTS CONTROL W E S

Scale 1" = 100'

0 100

This map was created by the Brown County Survey Department with funding provided by the City of Green Bay and the Wisconsin Land Information Program.

© 1999 Brown County Survey Department, Green Bay, WI 54305

CITY OF GREEN BAY

City of Green Bay

PS 63

I:\Dept\Data\PubWorks\Eng\CAD\ACAD\BASEMAP\New_Plat_Book\12004_updates\PrebleSouth\ps63.dwg, 06/23/2004 04:09:14 PM, \\ls-print\DPWOPF-3000

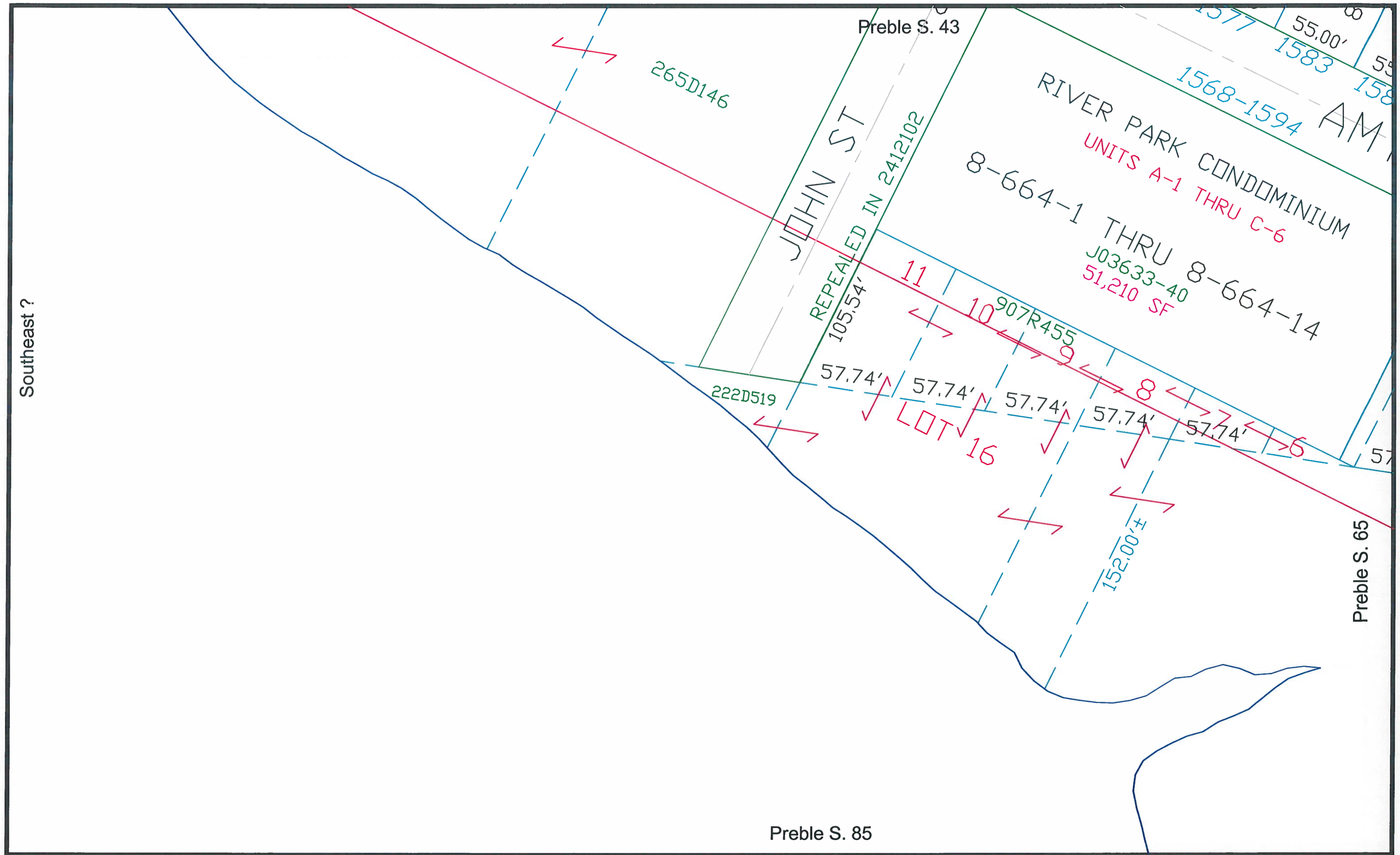

This is a compilation of records and data located in various county offices and is to be used for reference purposes only. The map is controlled by the field measurements between the corners of the Public Land Survey System and the parcels are mapped from available records which may not precisely fit field conditions. Brown County is not responsible for any inaccuracies.

N

Scale 1" = 100'

0 100

© 2008 BROWN COUNTY SURVEY DEPT.

This map was created by the Brown County Survey Department with funding provided by Brown County and the Wisconsin Land Information Program.

City of Green Bay

Preble South

Brown County Plot Date: 3/19/09

RPL Office Drafter: D PHELPS

64

This is a compilation of records and data located in various county offices and is to be used for reference purposes only. The map is controlled by the field measurements between the corners of the Public Land Survey System and the parcels are mapped from available records which may not precisely fit field conditions. Brown County is not responsible for any inaccuracies.

N

Scale 1" = 100'

0 100

© 2024 BROWN COUNTY SURVEY DEPT.

This map was created by the Brown County Survey Department with funding provided by Brown County and the Wisconsin Land Information Program.

Brown County Established 1818

City of Green Bay

Preble South

Brown County Plot Date: 6/17/2025

RPL Office Drafter: C MILLER

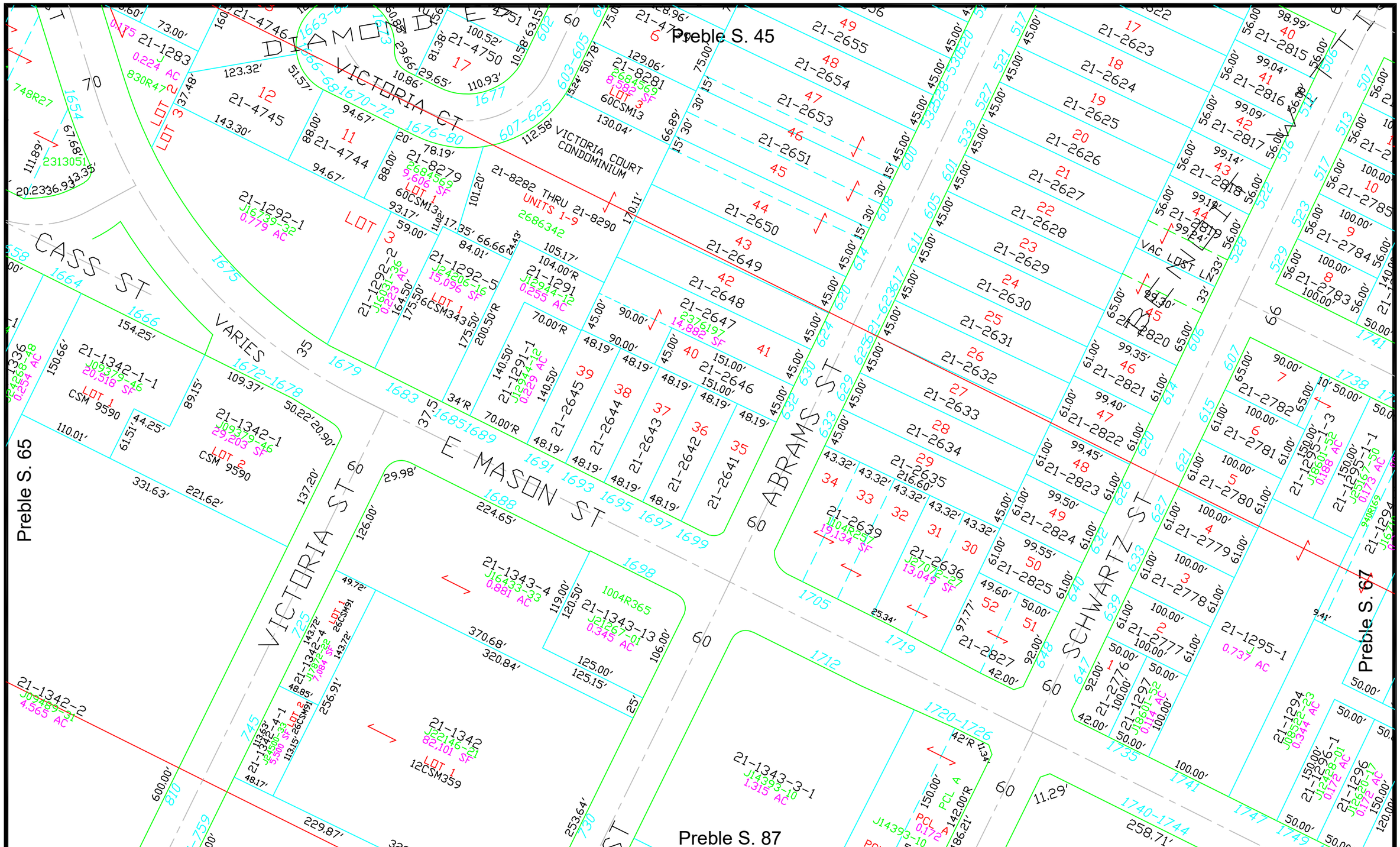

This is a compilation of records and data located in various county offices and is to be used for reference purposes only. The map is controlled by the field measurements between the corners of the Public Land Survey System and the parcels are mapped from available records which may not precisely fit field conditions. Brown County is not responsible for any inaccuracies.

N

Scale 1" = 100'

0 100

© 2022 BROWN COUNTY SURVEY DEPT.

This map was created by the Brown County Survey Department with funding provided by Brown County and the Wisconsin Land Information Program.

City of Green Bay

Preble South

Brown County Plot Date: 2/10/2023

RPL Office Drafter: C MILLER

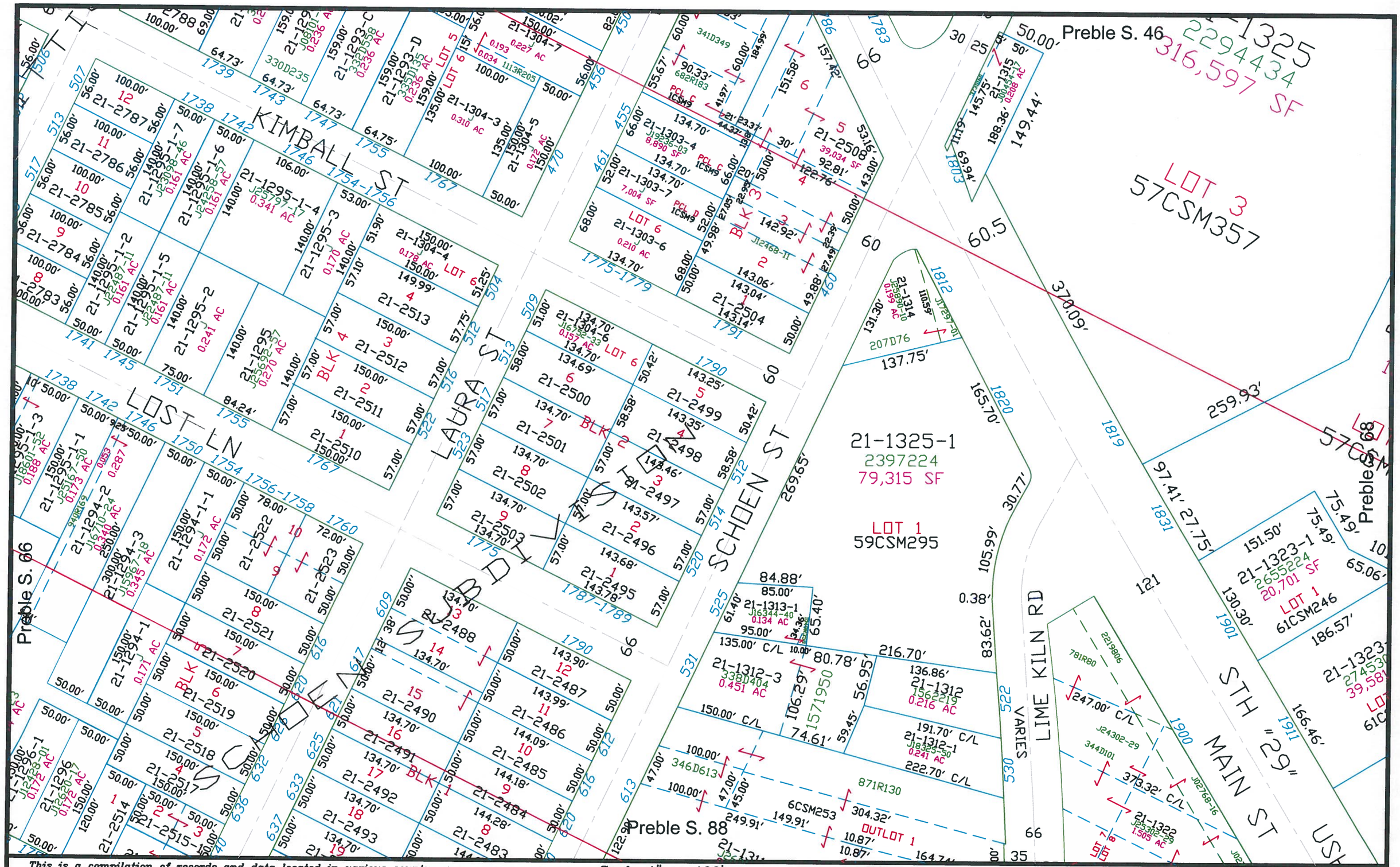

This is a compilation of records and data located in various county offices and is to be used for reference purposes only. The map is controlled by the field measurements between the corners of the Public Land Survey System and the parcels are mapped from available records which may not precisely fit field conditions. Brown County is not responsible for any inaccuracies.

N

Scale 1" = 100'

0 100

© 2016 BROWN COUNTY SURVEY DEPT.

This map was created by the Brown County Survey Department with funding provided by Brown County and the Wisconsin Land Information Program.

City of Green Bay

Preble South

Brown County Plot Date: 6/16/2016

RPL Office Drafter: R DUCKART

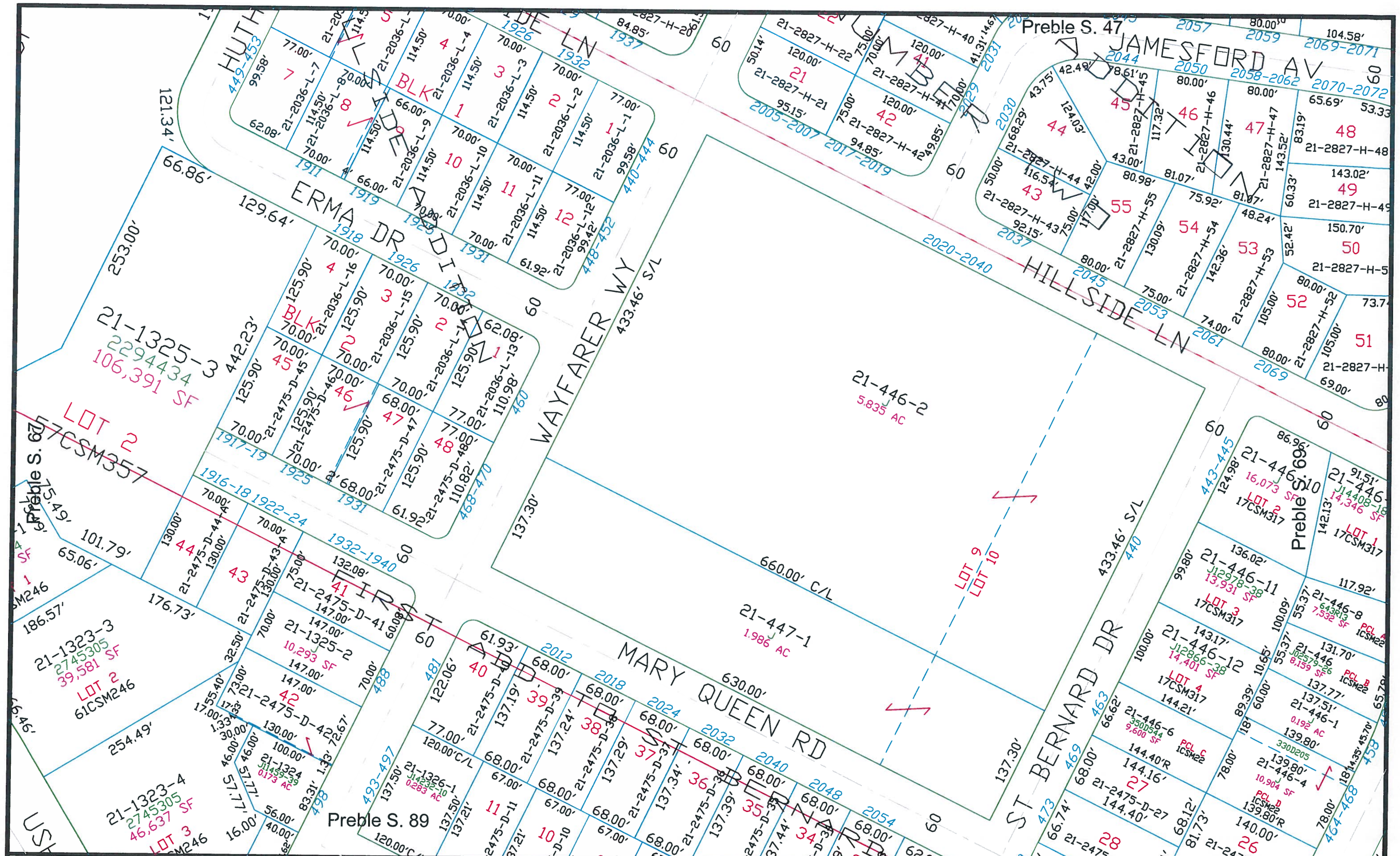

This is a compilation of records and data located in various county offices and is to be used for reference purposes only. The map is controlled by the field measurements between the corners of the Public Land Survey System and the parcels are mapped from available records which may not precisely fit field conditions. Brown County is not responsible for any inaccuracies.

N

Scale 1" = 100'

0 100

© 2016 BROWN COUNTY SURVEY DEPT.

This map was created by the Brown County Survey Department with funding provided by Brown County and the Wisconsin Land Information Program.

BROWN COUNTY Established 1818

City of Green Bay

Preble South

Brown County Plot Date: 6/16/2016

RPL Office Drafter: R DUCKART

68

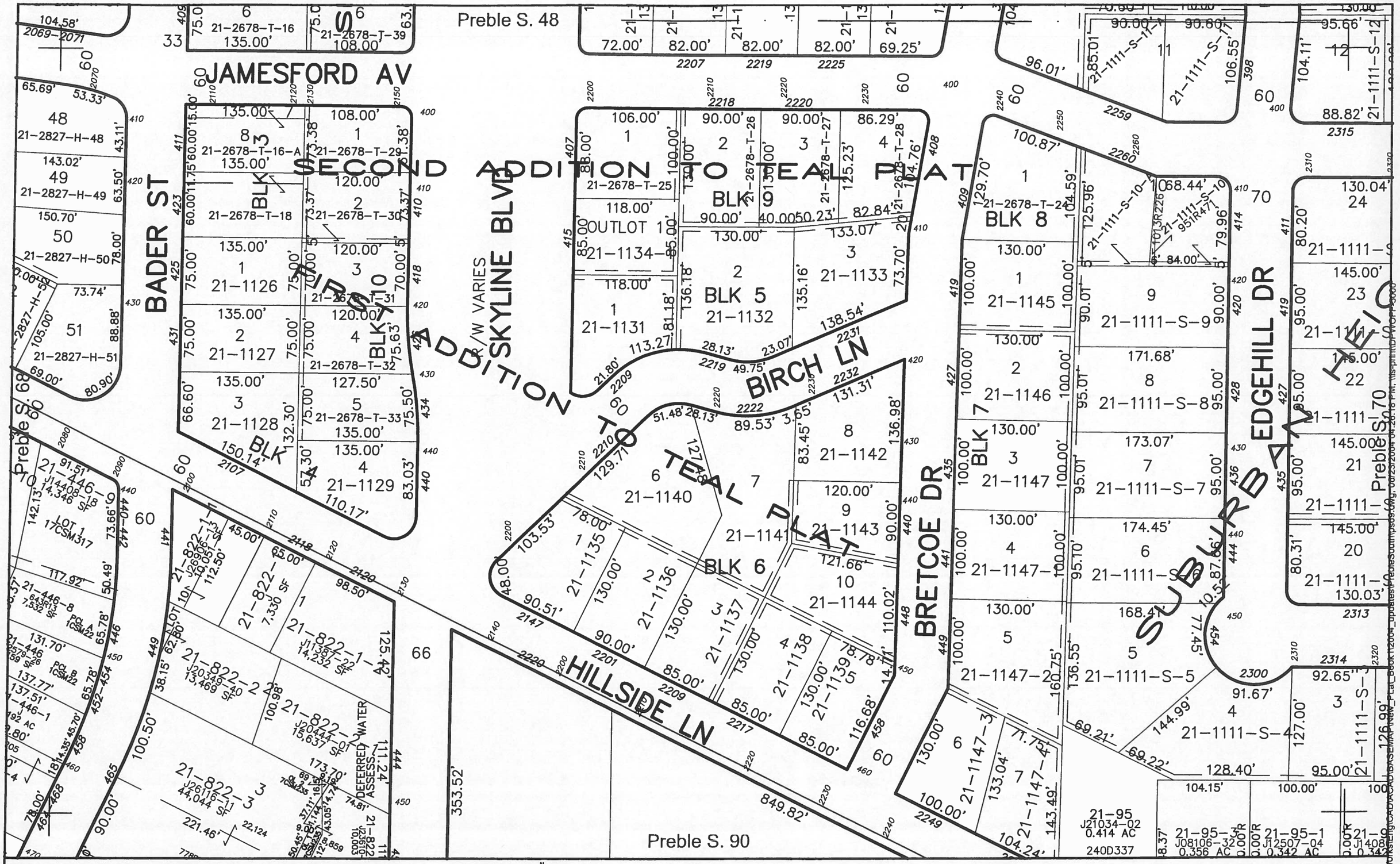

This is a compilation of records and data located in various county offices and is to be used for reference purposes only. The map is controlled by the field measurements between the corners of the Public Land Survey System and the parcels are mapped from available records which may not precisely fit field conditions.
Brown County and/or The City of Green Bay are not responsible for any inaccuracies.

Scale 1" = 100'

This map was created by the Brown County Survey Department with funding provided by the City of Green Bay and the Wisconsin Land Information Program.

© 1999 Brown County Survey Department, Green Bay, WI 54305

City of Green Bay

PS 69

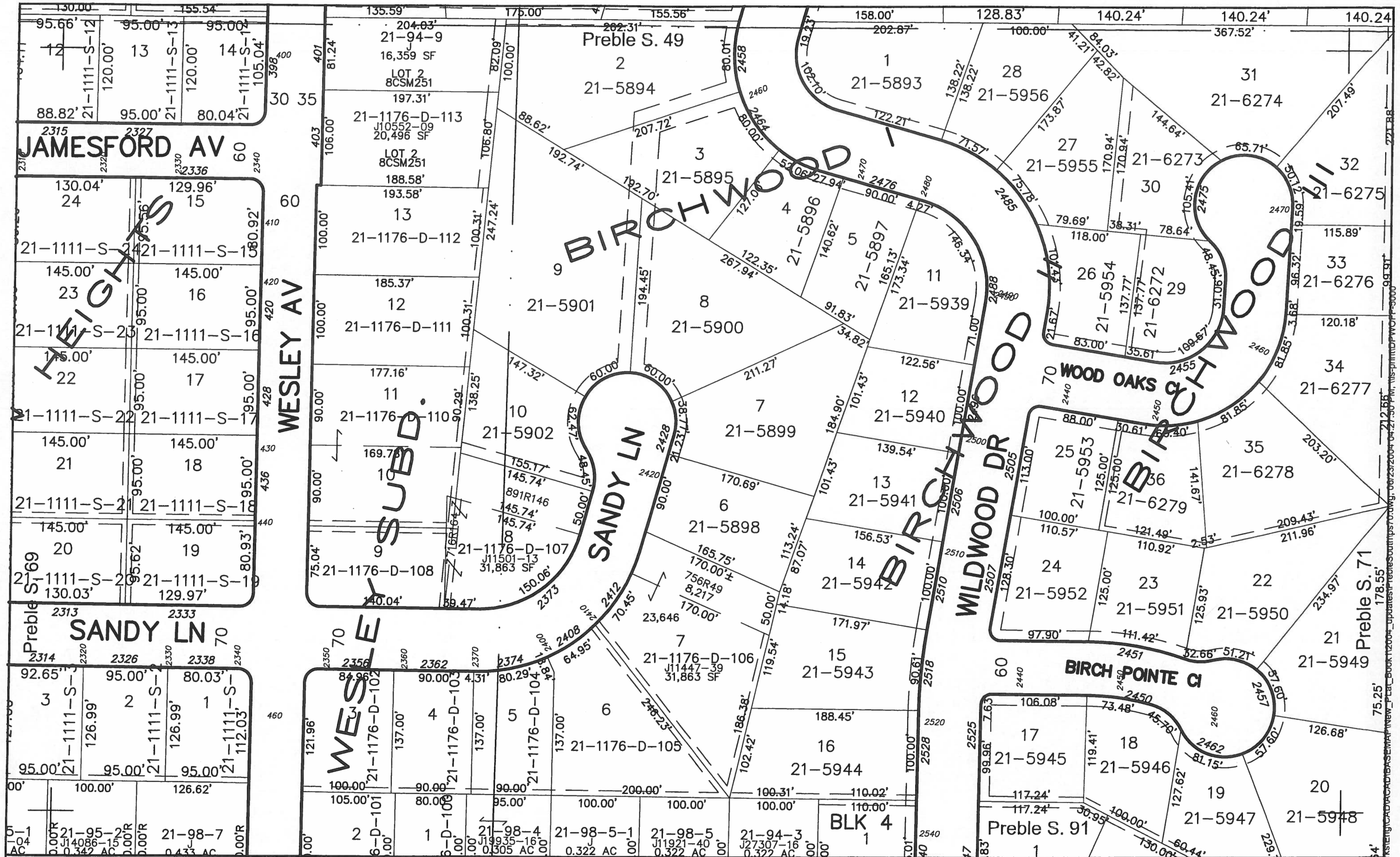

This is a compilation of records and data located in various county offices and is to be used for reference purposes only. The map is controlled by the field measurements between the corners of the Public Land Survey System and the parcels are mapped from available records which may not precisely fit field conditions. Brown County and/or The City of Green Bay are not responsible for any inaccuracies.

Scale 1" = 100'

This map was created by the Brown County Survey Department with funding provided by the City of Green Bay and the Wisconsin Land Information Program.

© 1999 Brown County Survey Department, Green Bay, WI 54305

City of Green Bay

PS 70

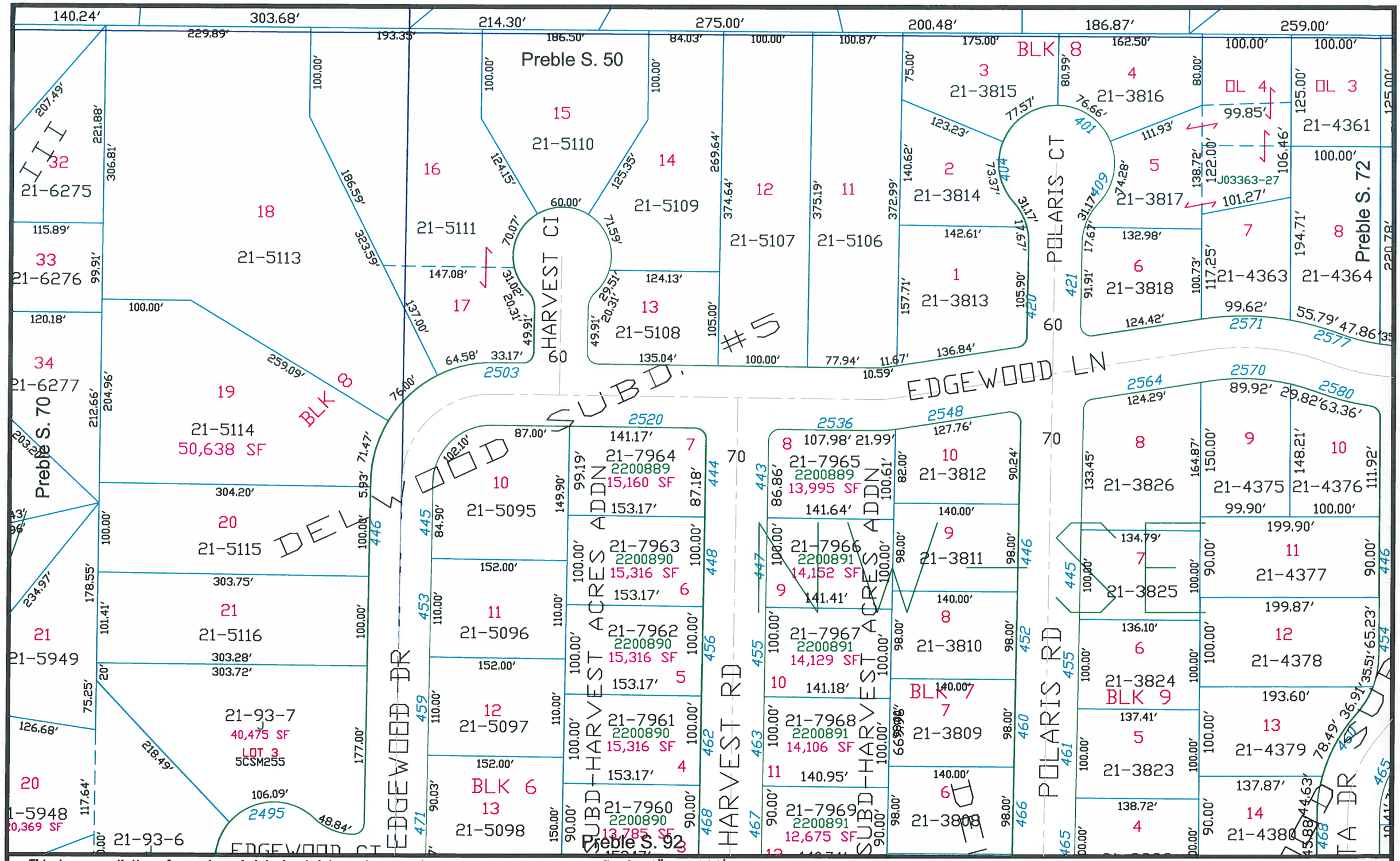

This is a compilation of records and data located in various county offices and is to be used for reference purposes only. The map is controlled by the field measurements between the corners of the Public Land Survey System and the parcels are mapped from available records which may not precisely fit field conditions. Brown County is not responsible for any inaccuracies.

N

© 2006 BROWN COUNTY SURVEY DEPT.

This map was created by the Brown County Survey Department with funding provided by Brown County and the Wisconsin Land Information Program.

City of Green Bay

Preble South

Brown County Plot Date: 5/23/06

RPL Office Drafter: T LESLIE

71

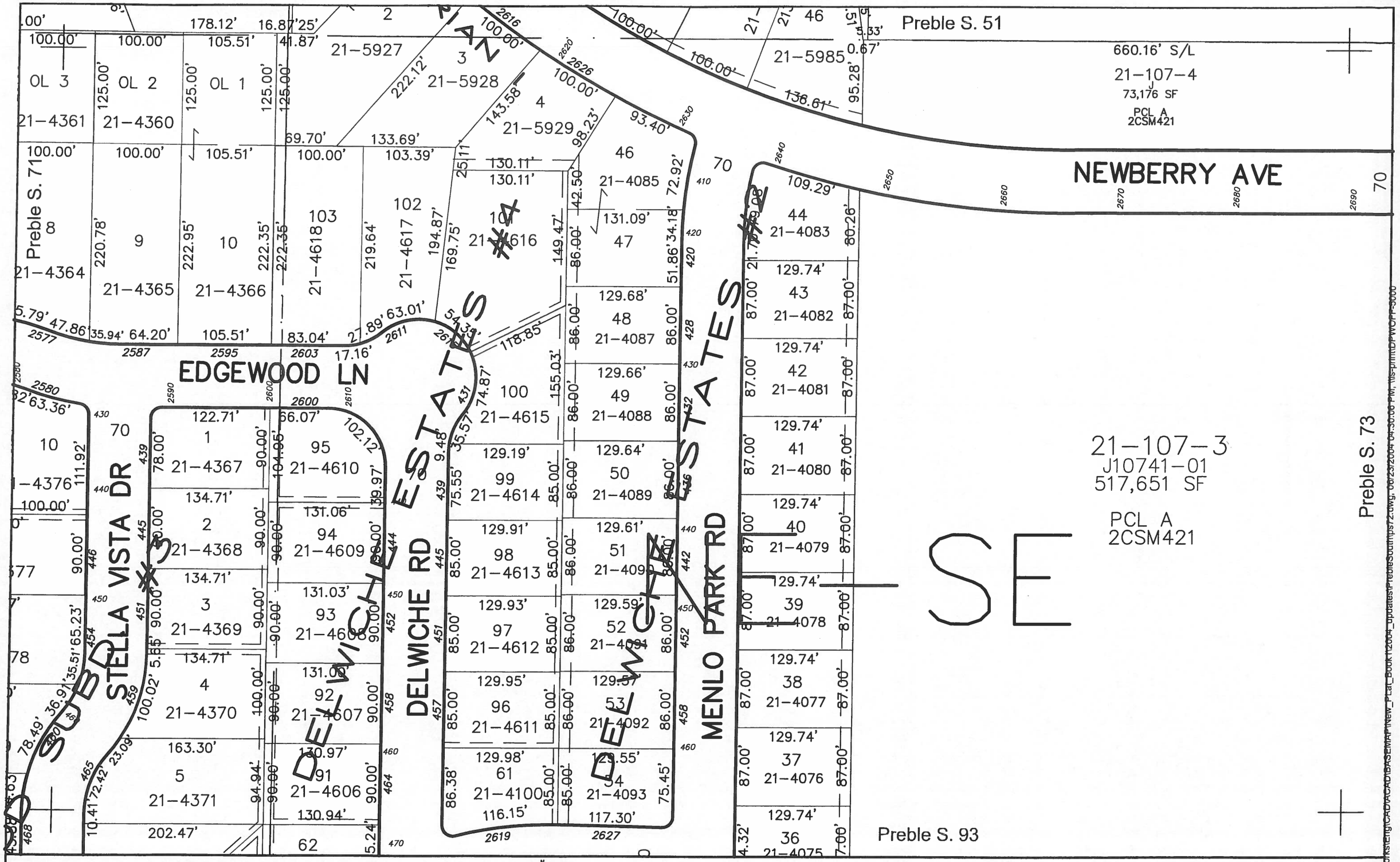

This is a compilation of records and data located in various county offices and is to be used for reference purposes only. The map is controlled by the field measurements between the corners of the Public Land Survey System and the parcels are mapped from available records which may not precisely fit field conditions.
Brown County and/or The City of Green Bay are not responsible for any inaccuracies.

Scale 1" = 100'

This map was created by the Brown County Survey Department with funding provided by the City of Green Bay and the Wisconsin Land Information Program.

© 1999 Brown County Survey Department, Green Bay, WI 54305

City of Green Bay

PS 72

I:\Dept\Data\Public\Works\Eng\CADVACAD\BASEMAP\New_Plat_Book\12004_updates\PrebleSouth\ps72.dwg, 08/23/2004 04:30:00 PM, \\ls-print\DFWOFF-3000

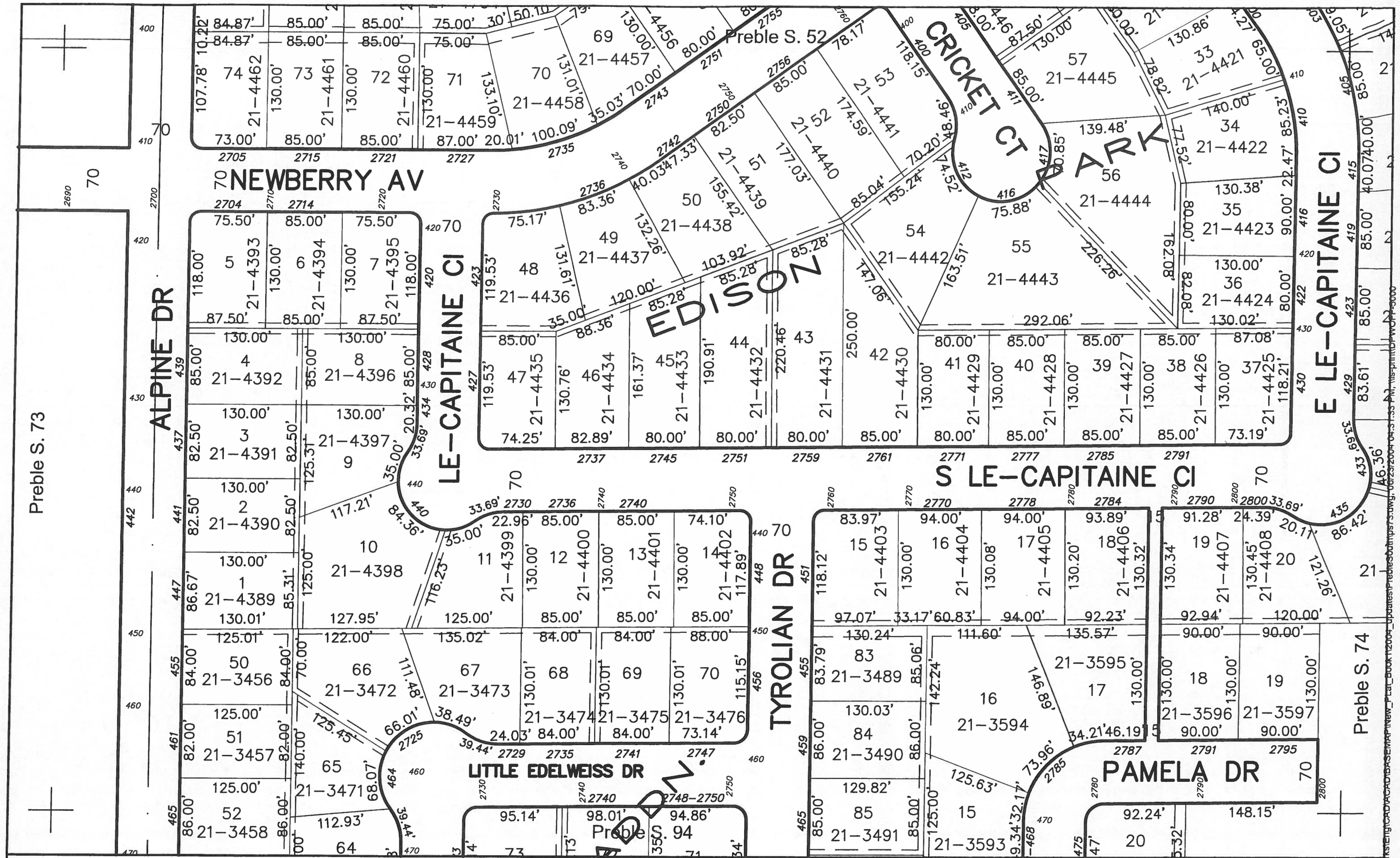

This is a compilation of records and data located in various county offices and is to be used for reference purposes only. The map is controlled by the field measurements between the corners of the Public Land Survey System and the parcels are mapped from available records which may not precisely fit field conditions. Brown County and/or The City of Green Bay are not responsible for any inaccuracies.

Scale 1" = 100'

This map was created by the Brown County Survey Department with funding provided by the City of Green Bay and the Wisconsin Land Information Program.

© 1999 Brown County Survey Department, Green Bay, WI 54305

City of Green Bay

PS 73

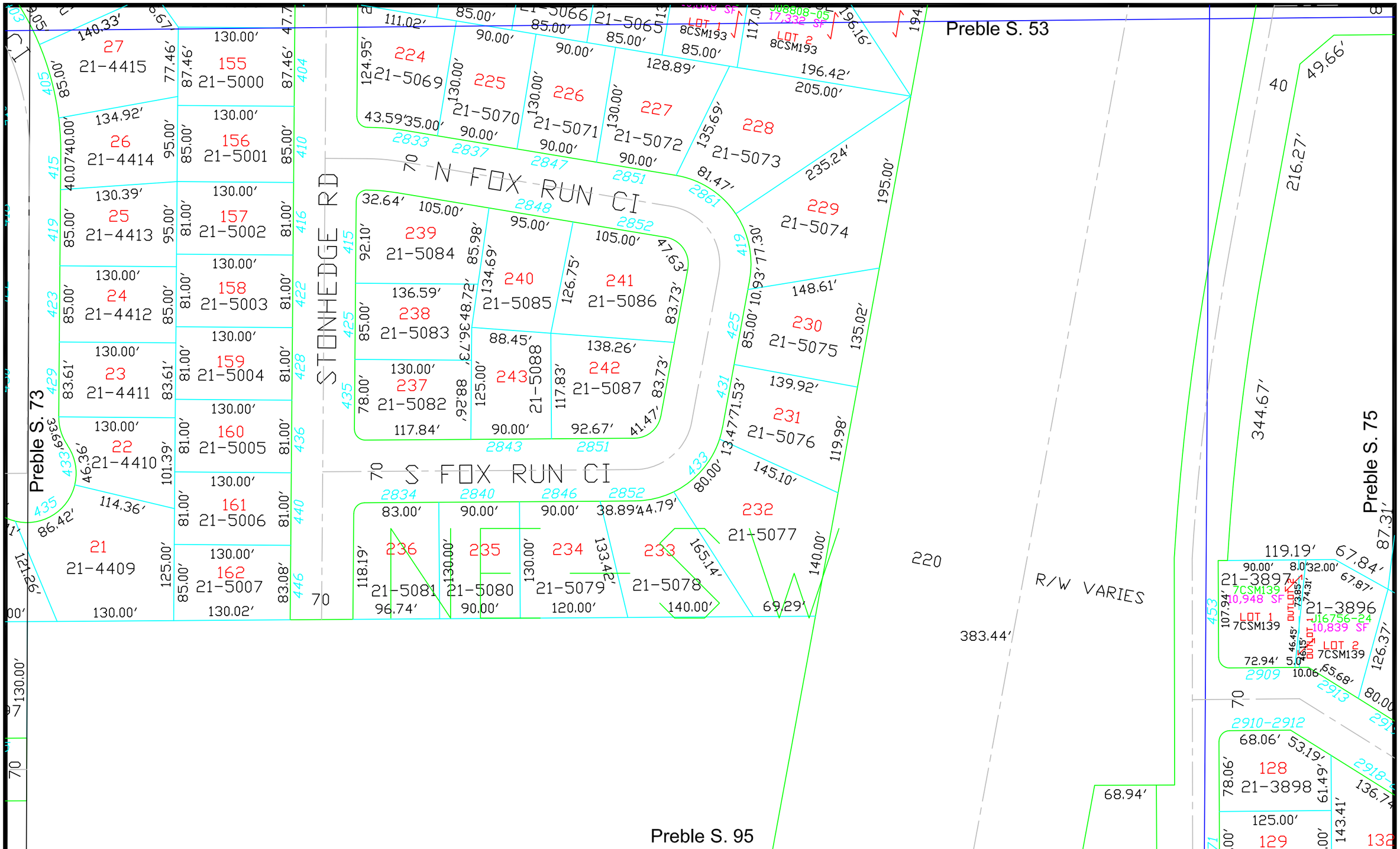

This is a compilation of records and data located in various county offices and is to be used for reference purposes only. The map is controlled by the field measurements between the corners of the Public Land Survey System and the parcels are mapped from available records which may not precisely fit field conditions. Brown County is not responsible for any inaccuracies.

N

Scale 1" = 100'

0 100

© 2022 BROWN COUNTY SURVEY DEPT.

This map was created by the Brown County Survey Department with funding provided by Brown County and the Wisconsin Land Information Program.

Brown County Established 1818

City of Green Bay

Preble South

Brown County Plot Date: 2/18/2022

RPL Office Drafter: T LESLIE

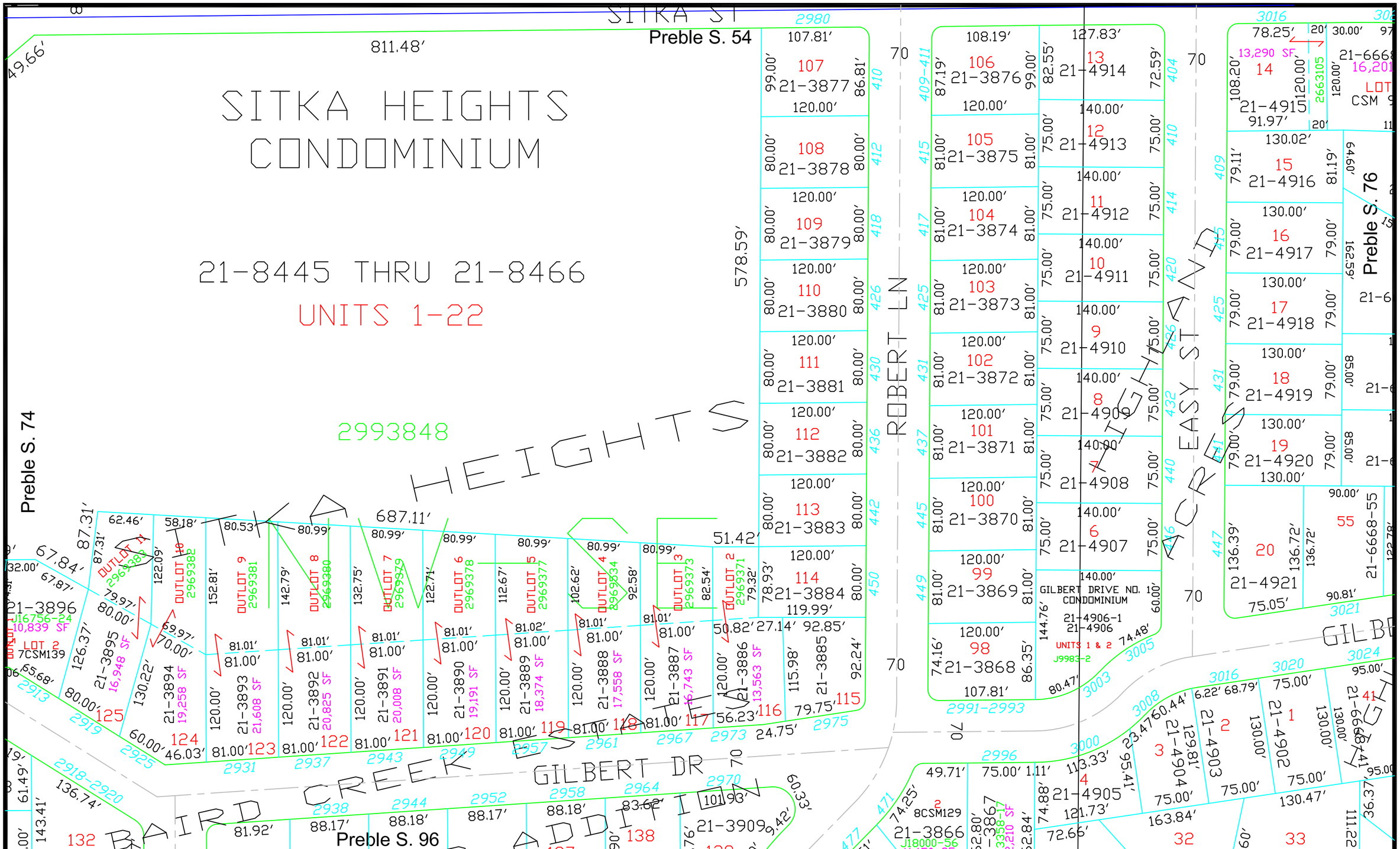

This is a compilation of records and data located in various county offices and is to be used for reference purposes only. The map is controlled by the field measurements between the corners of the Public Land Survey System and the parcels are mapped from available records which may not precisely fit field conditions. Brown County is not responsible for any inaccuracies.

N

Scale 1" = 100'

0 100

© 2022 BROWN COUNTY SURVEY DEPT.

This map was created by the Brown County Survey Department with funding provided by Brown County and the Wisconsin Land Information Program.

Brown County Established 1818

City of Green Bay

Preble South

Brown County Plot Date: 2/18/2022

RPL Office Drafter: T LESLIE

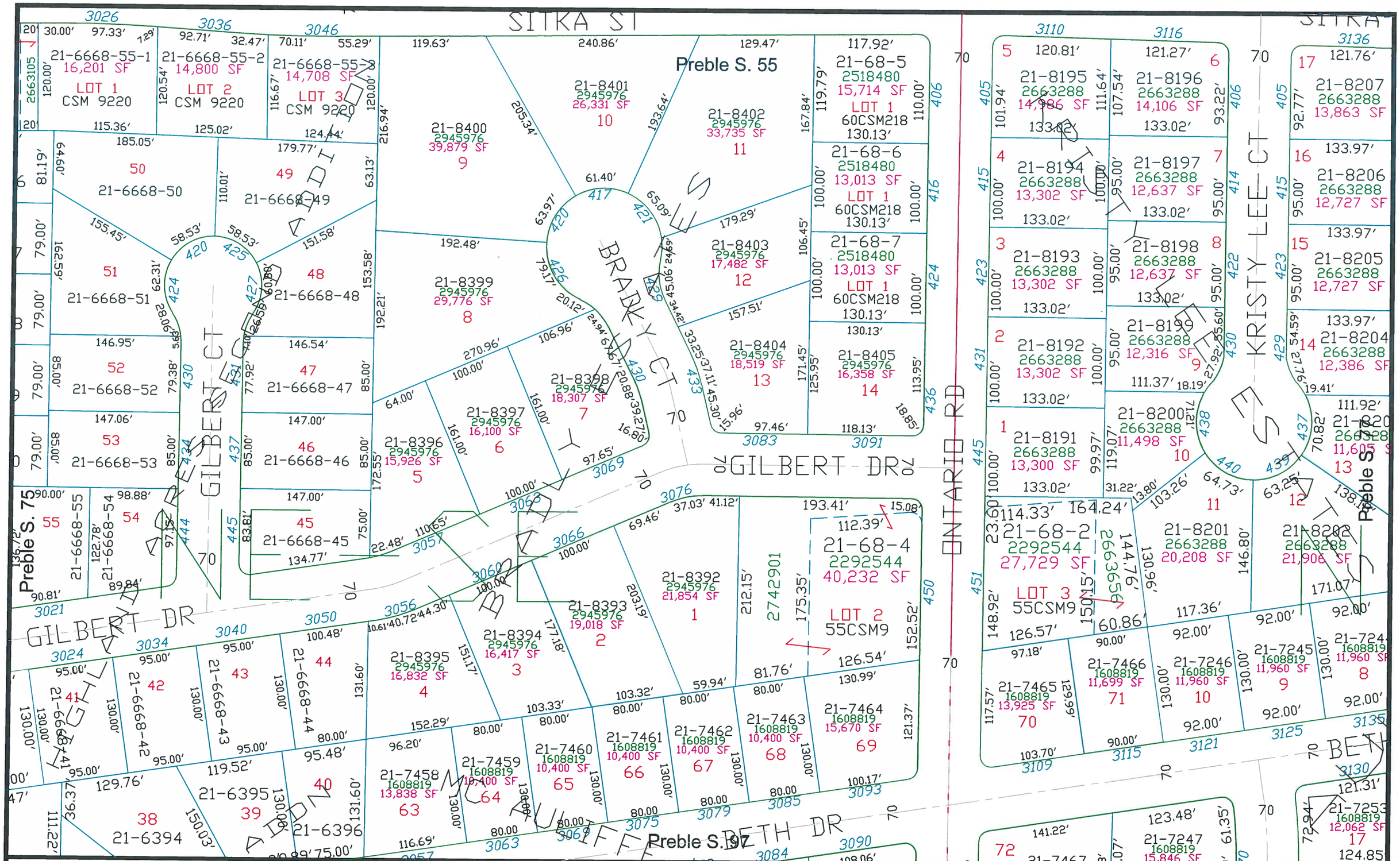

This is a compilation of records and data located in various county offices and is to be used for reference purposes only. The map is controlled by the field measurements between the corners of the Public Land Survey System and the parcels are mapped from available records which may not precisely fit field conditions. Brown County is not responsible for any inaccuracies.

N

Scale 1" = 100'

0 100

© 2020 BROWN COUNTY SURVEY DEPT.

This map was created by the Brown County Survey Department with funding provided by Brown County and the Wisconsin Land Information Program.

Brown County Established 1818

City of Green Bay

Preble South

Brown County Plot Date: 2/23/2021

RPL Office Drafter: C MILLER

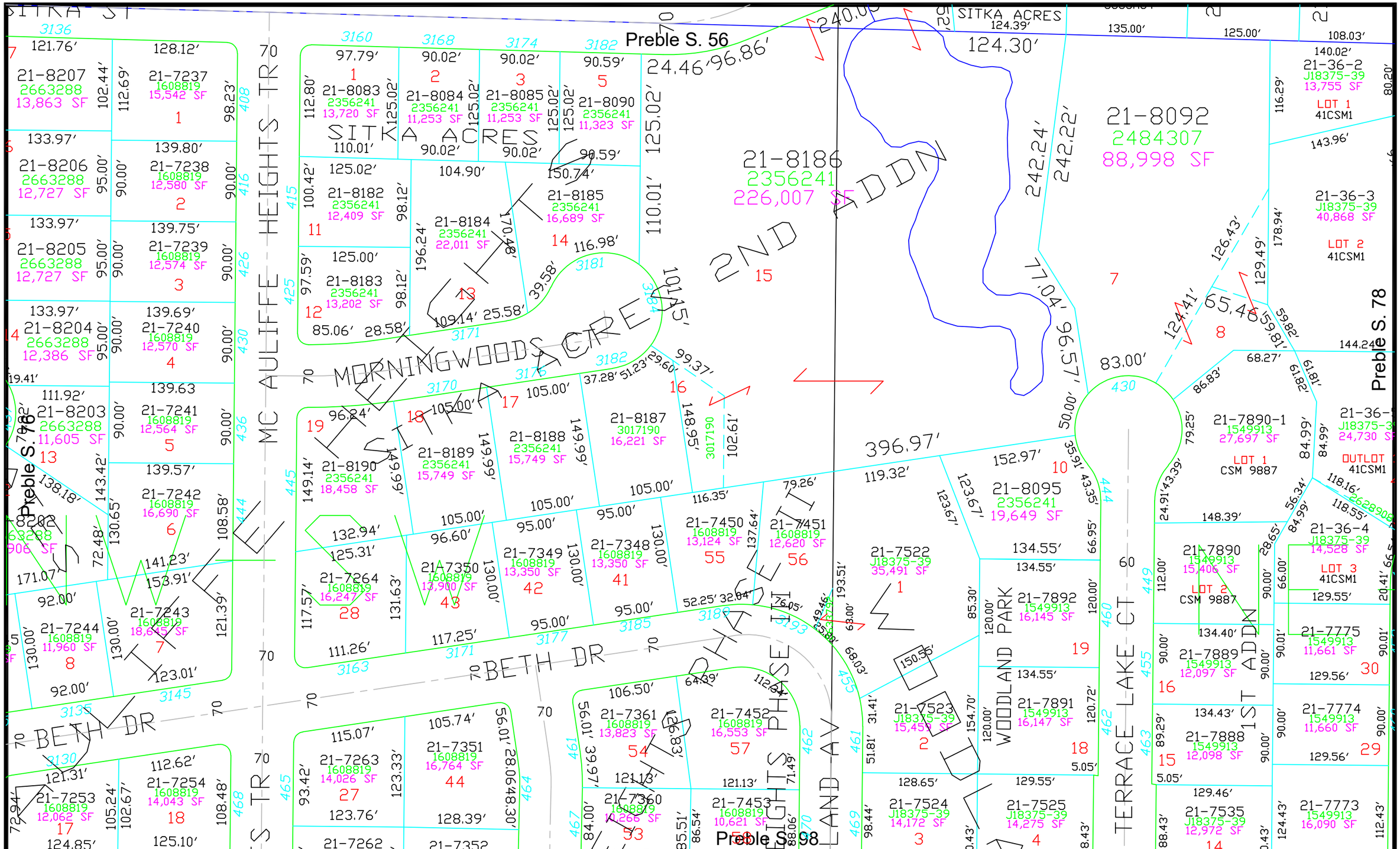

This is a compilation of records and data located in various county offices and is to be used for reference purposes only. The map is controlled by the field measurements between the corners of the Public Land Survey System and the parcels are mapped from available records which may not precisely fit field conditions. Brown County is not responsible for any inaccuracies.

N

Scale 1" = 100'

0 100

© 2024 BROWN COUNTY SURVEY DEPT.

This map was created by the Brown County Survey Department with funding provided by Brown County and the Wisconsin Land Information Program.

Brown County Established 1818

City of Green Bay

Preble South

Brown County Plot Date: 4/25/2025

RPL Office Drafter: C MILLER

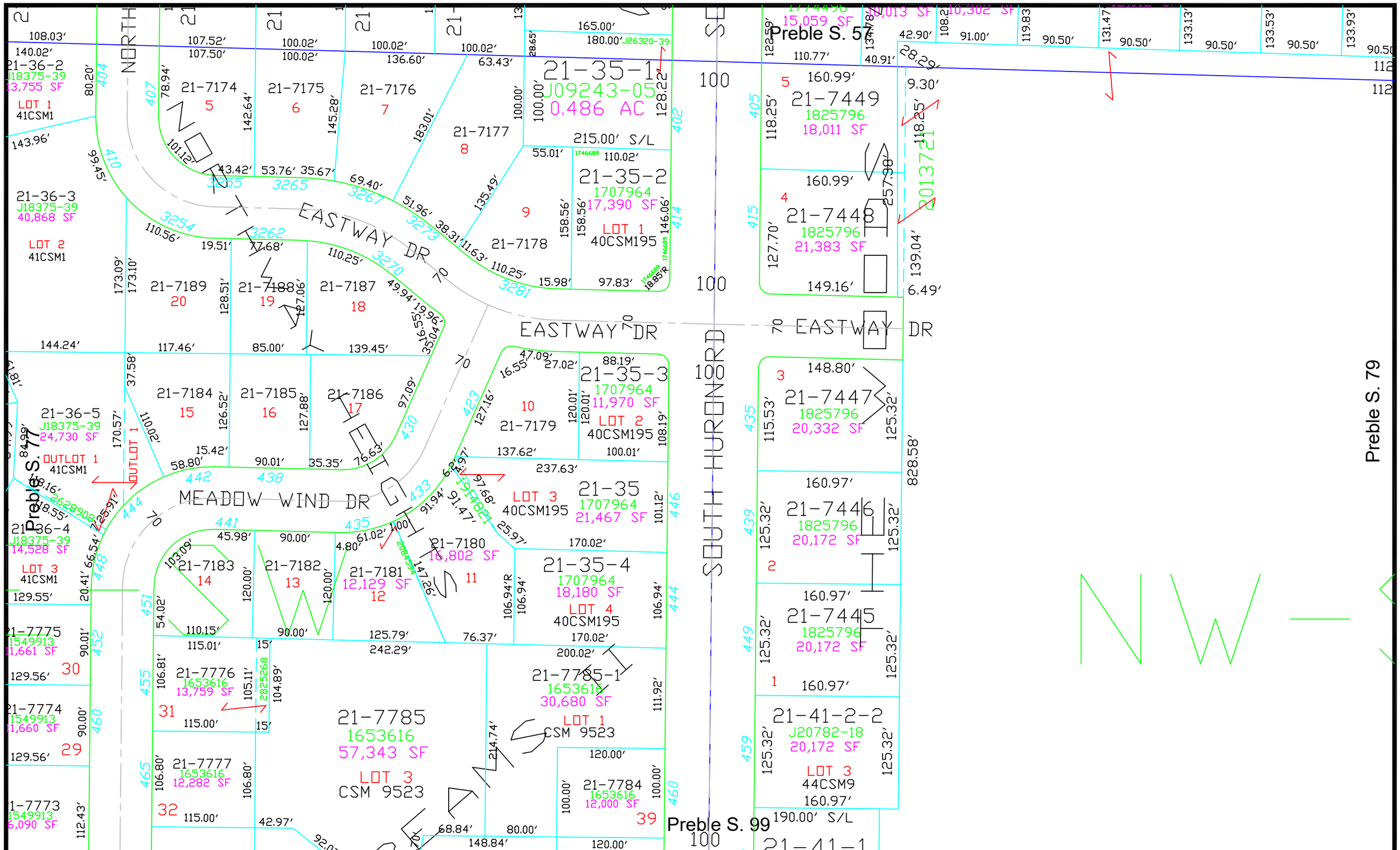

This is a compilation of records and data located in various county offices and is to be used for reference purposes only. The map is controlled by the field measurements between the corners of the Public Land Survey System and the parcels are mapped from available records which may not precisely fit field conditions. Brown County is not responsible for any inaccuracies.

N

Scale 1" = 100'

0 100

© 2022 BROWN COUNTY SURVEY DEPT.

This map was created by the Brown County Survey Department with funding provided by Brown County and the Wisconsin Land Information Program.

Brown County Established 1818

City of Green Bay

Preble South

Brown County Plot Date: 9/1/2022

RPL Office Drafter: C MILLER

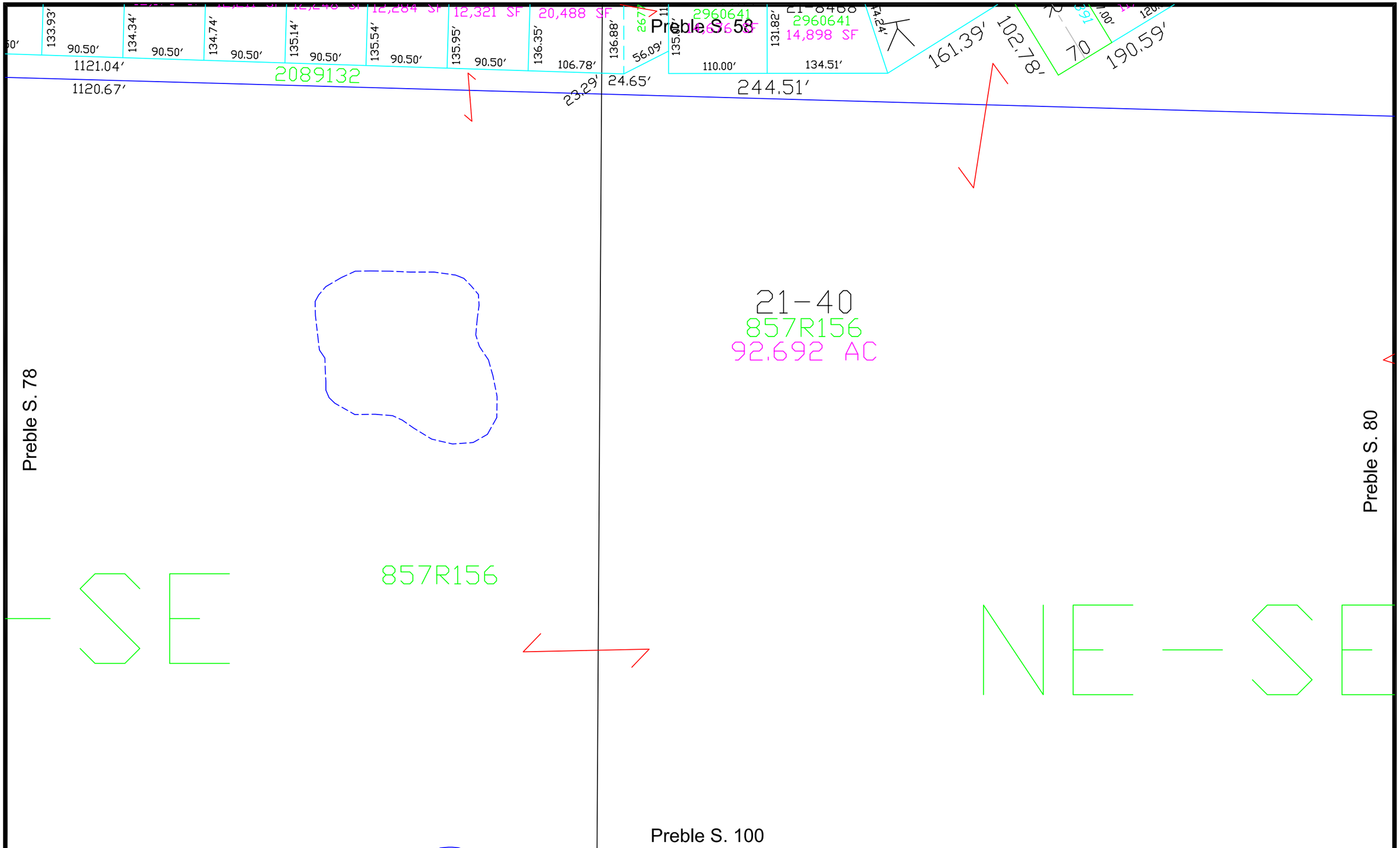

This is a compilation of records and data located in various county offices and is to be used for reference purposes only. The map is controlled by the field measurements between the corners of the Public Land Survey System and the parcels are mapped from available records which may not precisely fit field conditions. Brown County is not responsible for any inaccuracies.

Scale 1" = 100'

0 100

© 2022 BROWN COUNTY SURVEY DEPT.

This map was created by the Brown County Survey Department with funding provided by Brown County and the Wisconsin Land Information Program.

City of Green Bay

Preble South

Brown County Plot Date: 4/7/2023

RPL Office Drafter: T LESLIE

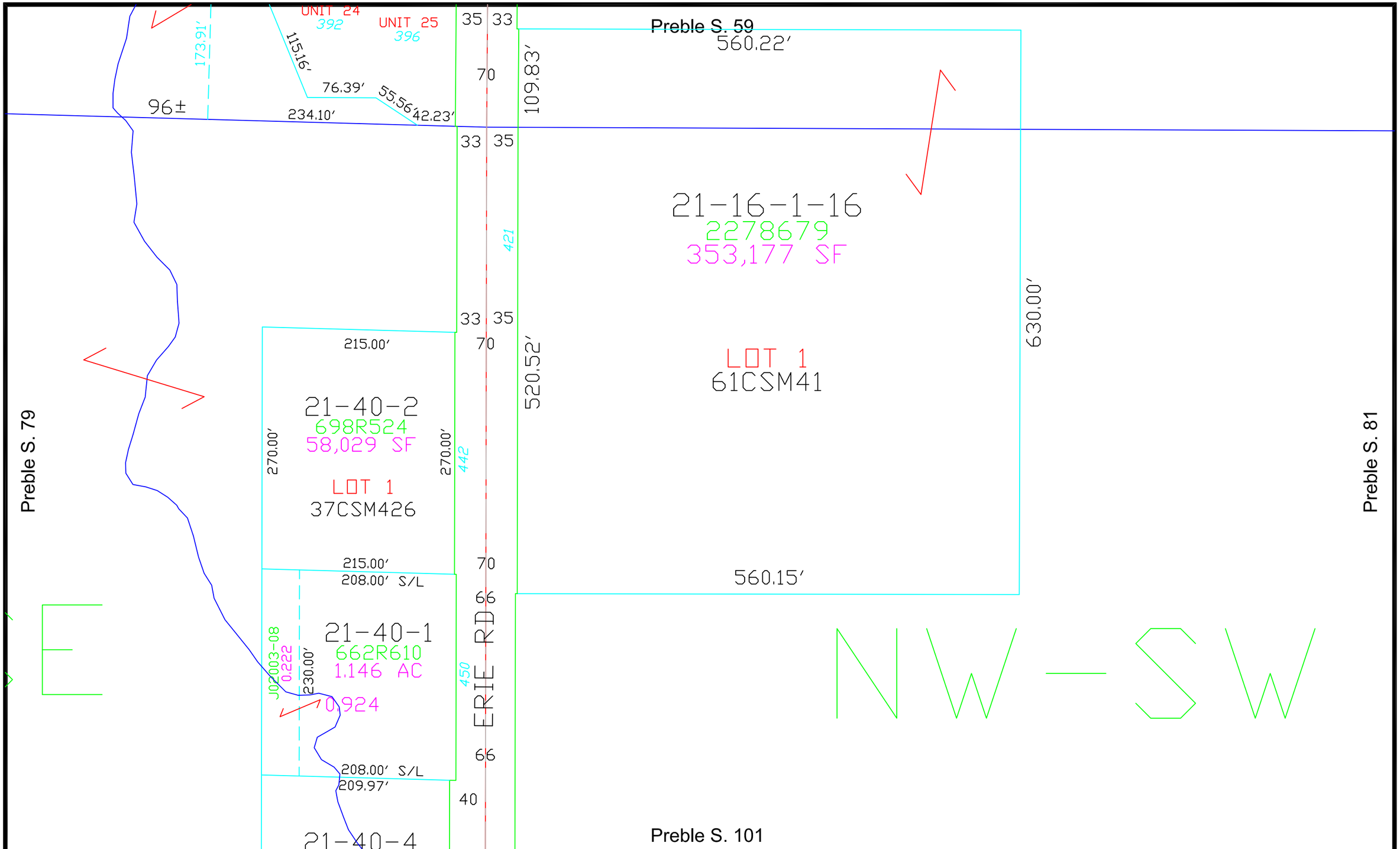

This is a compilation of records and data located in various county offices and is to be used for reference purposes only. The map is controlled by the field measurements between the corners of the Public Land Survey System and the parcels are mapped from available records which may not precisely fit field conditions. Brown County is not responsible for any inaccuracies.

N

Scale 1" = 100'

0 100

© 2022 BROWN COUNTY SURVEY DEPT.

This map was created by the Brown County Survey Department with funding provided by Brown County and the Wisconsin Land Information Program.

City of Green Bay

Preble South

Brown County Plot Date: 4/7/2023

RPL Office Drafter: T LESLIE

Preble S. 60

Preble S. 80

Preble S. 82

NE-SW

21-12
J24374-35
19.188 AC

Preble S. 102

This is a compilation of records and data located in various county offices and is to be used for reference purposes only. The map is controlled by the field measurements between the corners of the Public Land Survey System and the parcels are mapped from available records which may not precisely fit field conditions.
Brown County and/or The City of Green Bay are not responsible for any inaccuracies.

N
BROWN COUNTY
OFFICE OF CNTY SURVEYOR
LES VAN HORN
GREEN BAY
WI
W
E
S

Scale 1" = 100'
0 100

This map was created by the Brown County Survey Department with funding provided by the City of Green Bay and the Wisconsin Land Information Program.

© 1999 Brown County Survey Department, Green Bay, WI 54305

CITY OF GREEN BAY

City of Green Bay

PS
81

I:\Dept\Data\PubWorks\Eng\CAD\ACAD\BASEMAP\New_Plat_Book\12004_updates\PrebleSouth\ps81.dwg, 06/23/2004 04:42:34 PM, \\bs-print\DPWOPP-3000

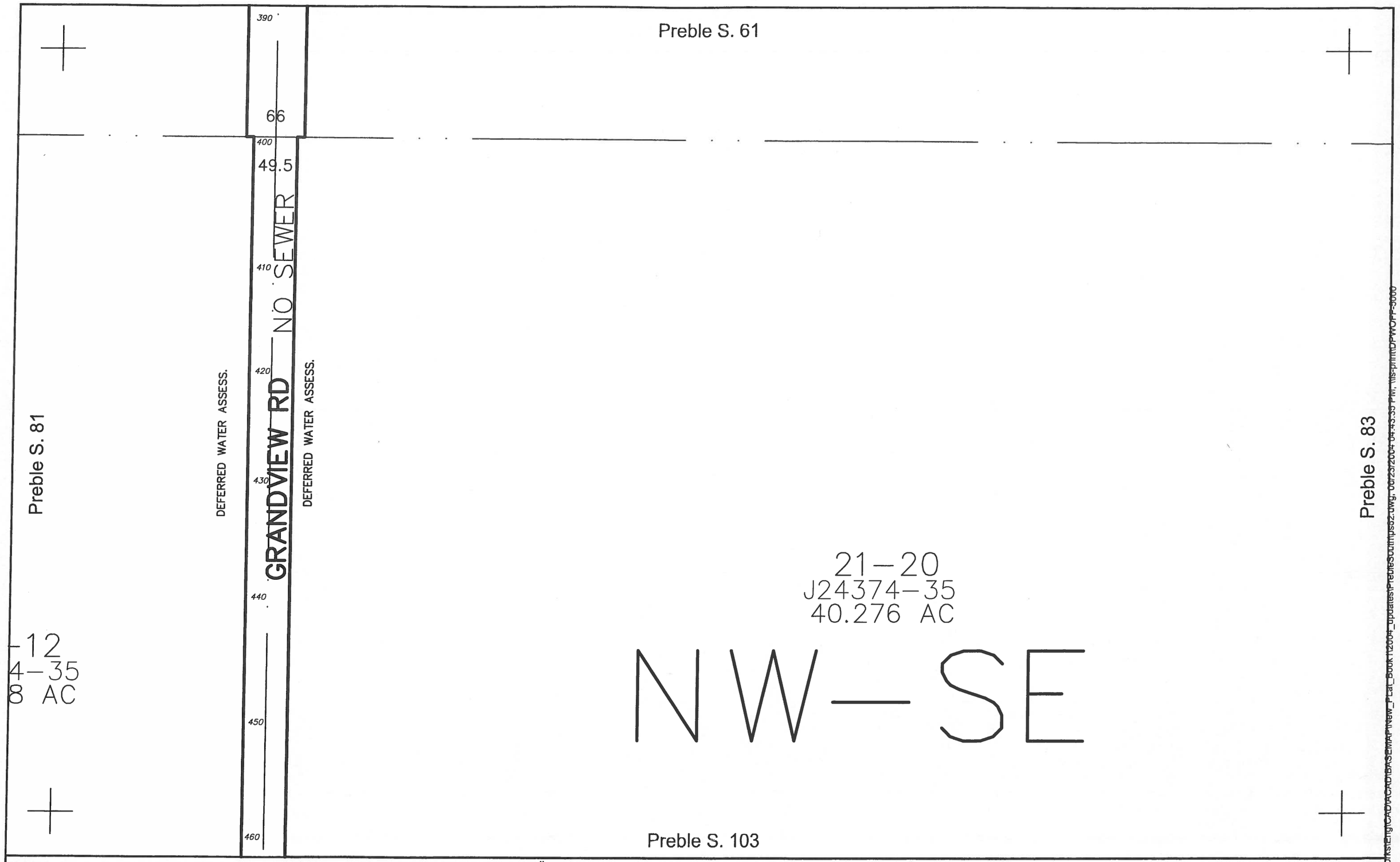

This is a compilation of records and data located in various county offices and is to be used for reference purposes only. The map is controlled by the field measurements between the corners of the Public Land Survey System and the parcels are mapped from available records which may not precisely fit field conditions. Brown County and/or The City of Green Bay are not responsible for any inaccuracies.

Scale 1" = 100'

0 100

This map was created by the Brown County Survey Department with funding provided by the City of Green Bay and the Wisconsin Land Information Program.

© 1999 Brown County Survey Department, Green Bay, WI 54305

City of Green Bay

PS 82

I:\Depdata\Pubworks\Eng\CAD\ACAD\BASEMAP\new_Plat_Book\12004_updates\PrebleSouth\ps82.dwg, 06/23/2004 04:43:33 PM, \\is-print\DPWOPP-5000

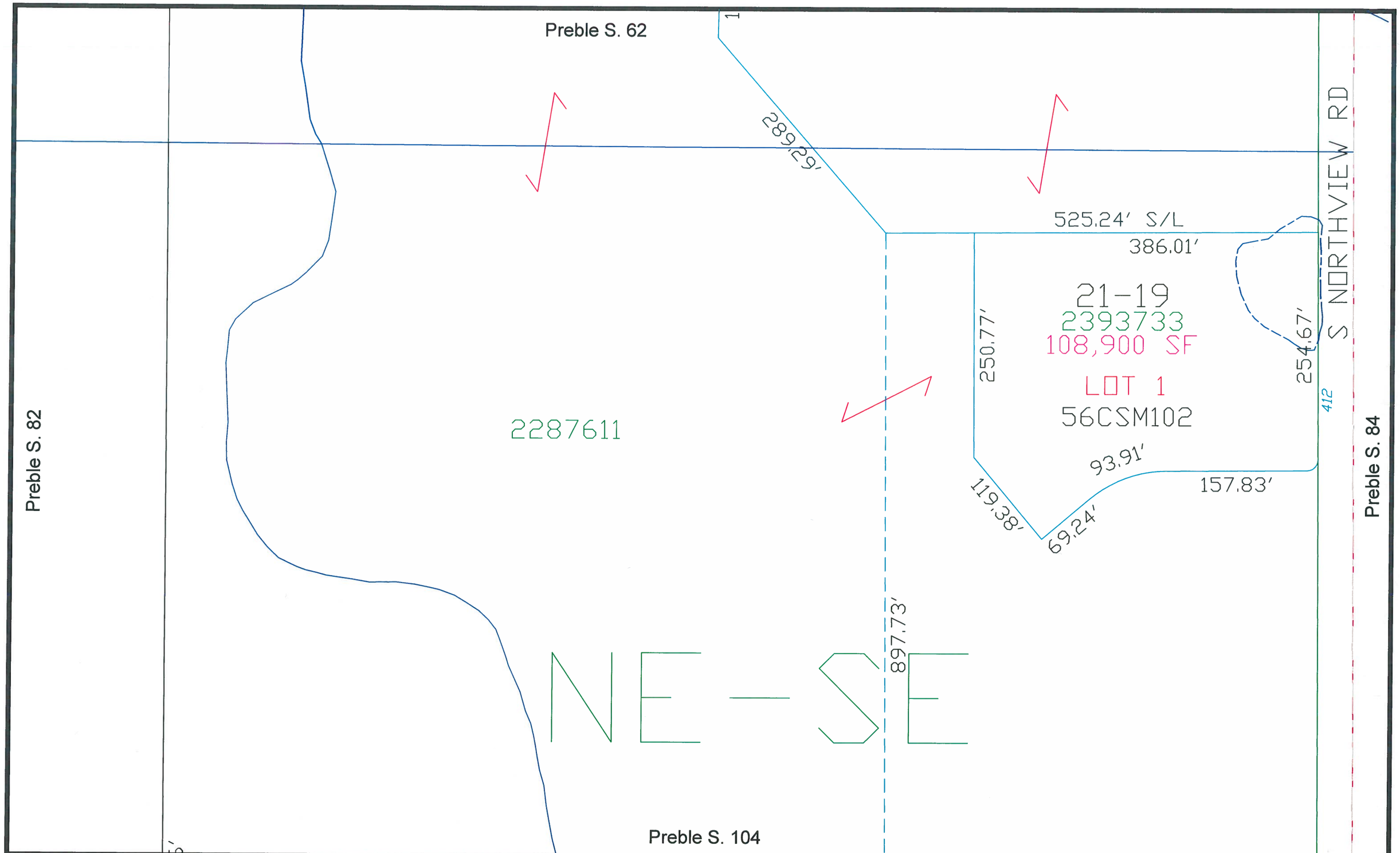

This is a compilation of records and data located in various county offices and is to be used for reference purposes only. The map is controlled by the field measurements between the corners of the Public Land Survey System and the parcels are mapped from available records which may not precisely fit field conditions. Brown County is not responsible for any inaccuracies.

N

Scale 1" = 100'

0 100

© 2010 BROWN COUNTY SURVEY DEPT.

This map was created by the Brown County Survey Department with funding provided by Brown County and the Wisconsin Land Information Program.

City of Green Bay

Preble South

Brown County Plot Date: 11/19/2010

RPL Office Drafter: T LESLIE

83

Preble S. 63

996

400

410

410

NORTHVIEW RD

Preble S. 83

430

440

CITY LIMITS

450

NORTHVIEW RD

412

460

HM-120-1

HM-120

Preble S. 105

This is a compilation of records and data located in various county offices and is to be used for reference purposes only. The map is controlled by the field measurements between the corners of the Public Land Survey System and the parcels are mapped from available records which may not precisely fit field conditions. Brown County and/or The City of Green Bay are not responsible for any inaccuracies.

N BROWN COUNTY OFFICE OF CNTY SURVEYOR LEE VAN HORN GREEN BAY WI PUBLIC LAND CONTROL W E S

Scale 1" = 100'

0 100

This map was created by the Brown County Survey Department with funding provided by the City of Green Bay and the Wisconsin Land Information Program.

© 1999 Brown County Survey Department, Green Bay, WI 54305

CITY OF GREEN BAY

City of Green Bay

PS 84

I:\Dept\Data\PubWorks\Eng\CAD\ACAD\BASEMAP\New_Plat_Book\2004_Updates\PrebleSouth\ps84.dwg, 06/23/2004 04:43:43 PM, \\is-print\DPWOPT-3000

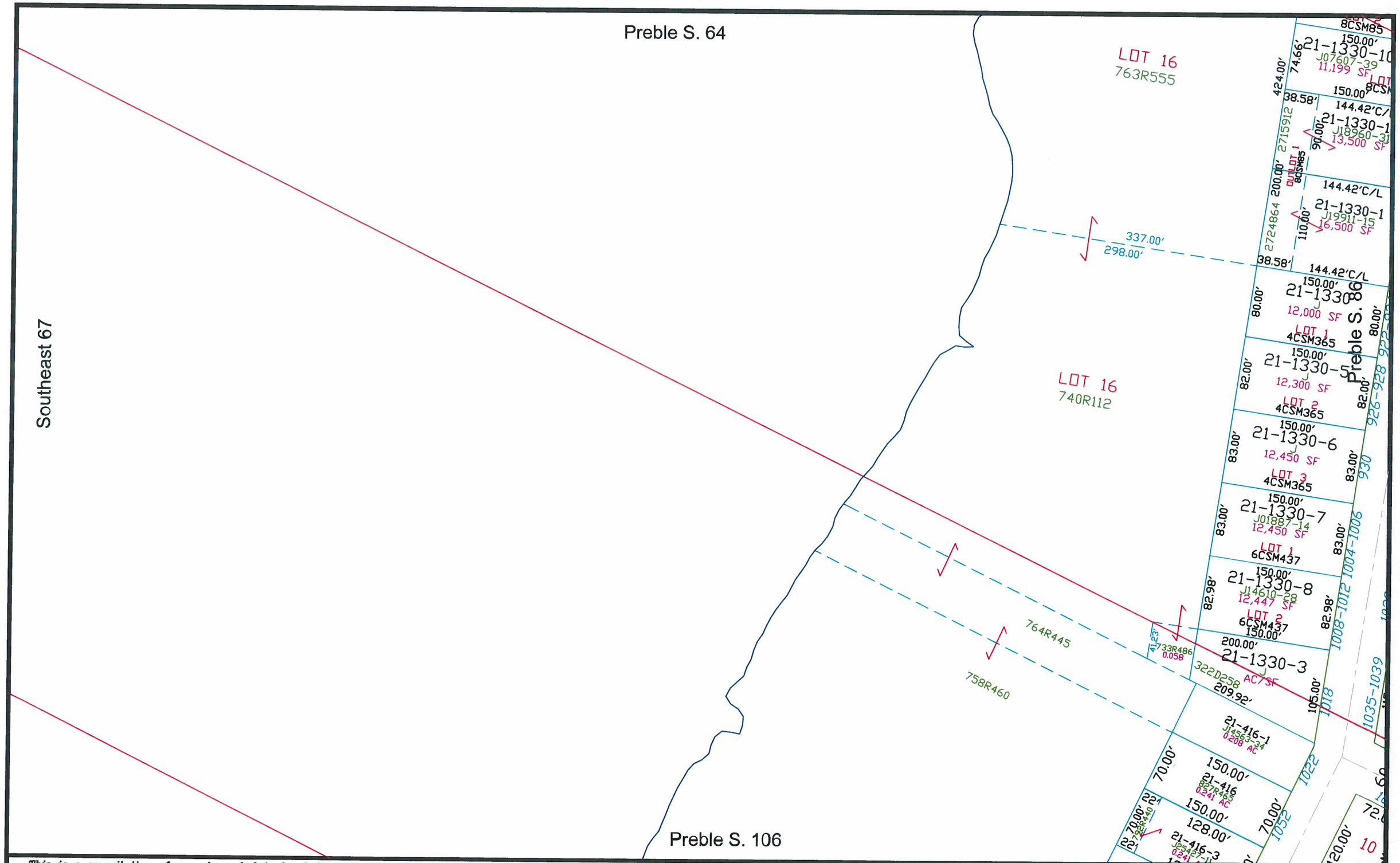

This is a compilation of records and data located in various county offices and is to be used for reference purposes only. The map is controlled by the field measurements between the corners of the Public Land Survey System and the parcels are mapped from available records which may not precisely fit field conditions. Brown County is not responsible for any inaccuracies.

N

Scale 1" = 100'

0 100

© 2015 BROWN COUNTY SURVEY DEPT.

This map was created by the Brown County Survey Department with funding provided by Brown County and the Wisconsin Land Information Program.

Brown County Established 1818

City of Green Bay

Preble South

Brown County Plot Date: 11/11/2015

RPL Office Drafter: D PHELPS

85

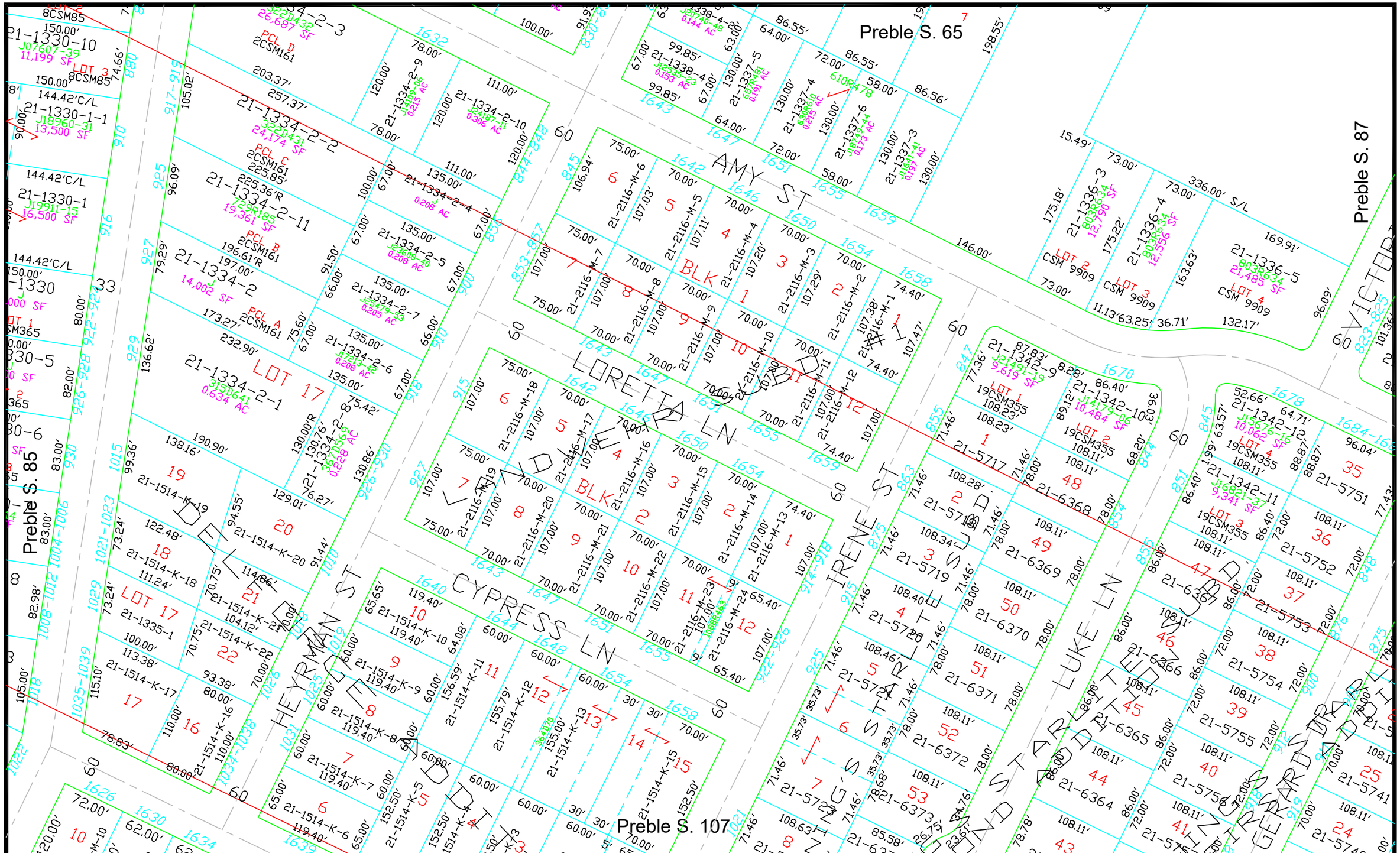

This is a compilation of records and data located in various county offices and is to be used for reference purposes only. The map is controlled by the field measurements between the corners of the Public Land Survey System and the parcels are mapped from available records which may not precisely fit field conditions. Brown County is not responsible for any inaccuracies.

N

Scale 1" = 100'

0 100

© 2024 BROWN COUNTY SURVEY DEPT.

This map was created by the Brown County Survey Department with funding provided by Brown County and the Wisconsin Land Information Program.

Brown County Established 1818

City of Green Bay

Preble South

Brown County Plot Date: 6/17/2025

RPL Office Drafter: C MILLER

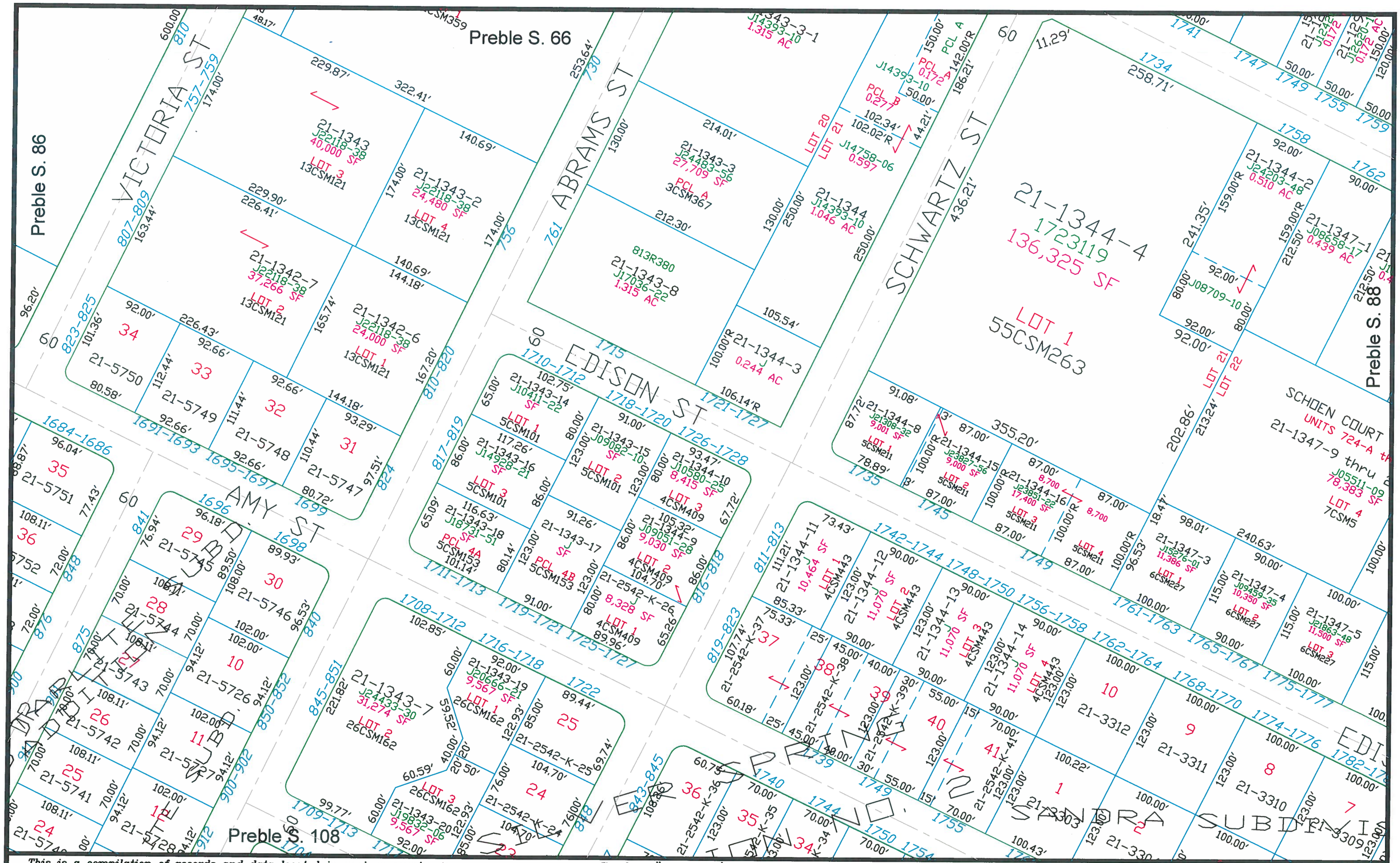

This is a compilation of records and data located in various county offices and is to be used for reference purposes only. The map is controlled by the field measurements between the corners of the Public Land Survey System and the parcels are mapped from available records which may not precisely fit field conditions. Brown County is not responsible for any inaccuracies.

N

Scale 1" = 100'

0 100

© 2010 BROWN COUNTY SURVEY DEPT.

This map was created by the Brown County Survey Department with funding provided by Brown County and the Wisconsin Land Information Program.

Brown County Established 1818

City of Green Bay

Preble South

Brown County Plot Date: 5/10/10

RPL Office Drafter: T LESLIE

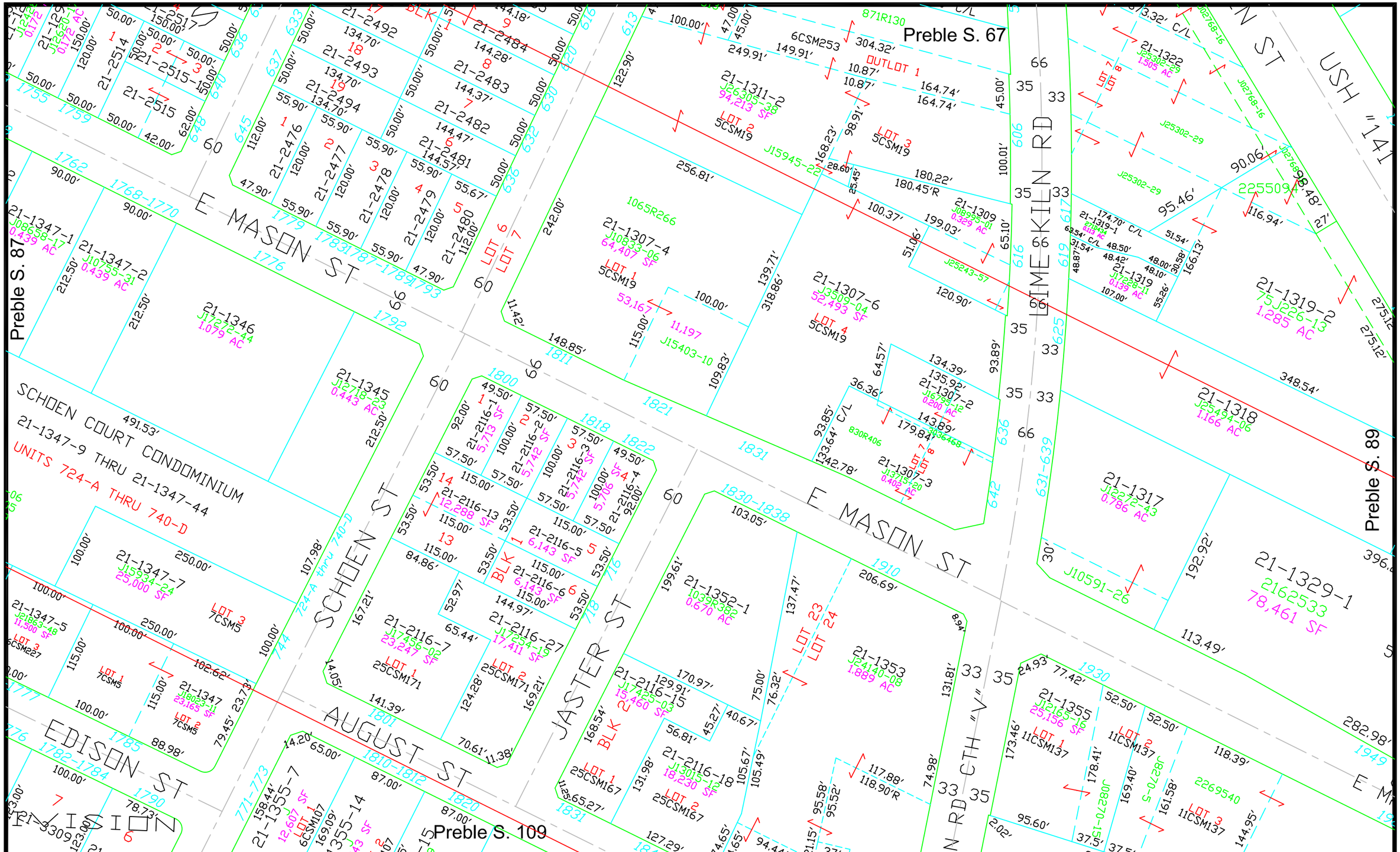

This is a compilation of records and data located in various county offices and is to be used for reference purposes only. The map is controlled by the field measurements between the corners of the Public Land Survey System and the parcels are mapped from available records which may not precisely fit field conditions. Brown County is not responsible for any inaccuracies.

N

Scale 1" = 100'

0 100

© 2024 BROWN COUNTY SURVEY DEPT.

This map was created by the Brown County Survey Department with funding provided by Brown County and the Wisconsin Land Information Program.

Brown County Established 1818

City of Green Bay

Preble South

Brown County Plot Date: 4/8/2025

RPL Office Drafter: T LESLIE

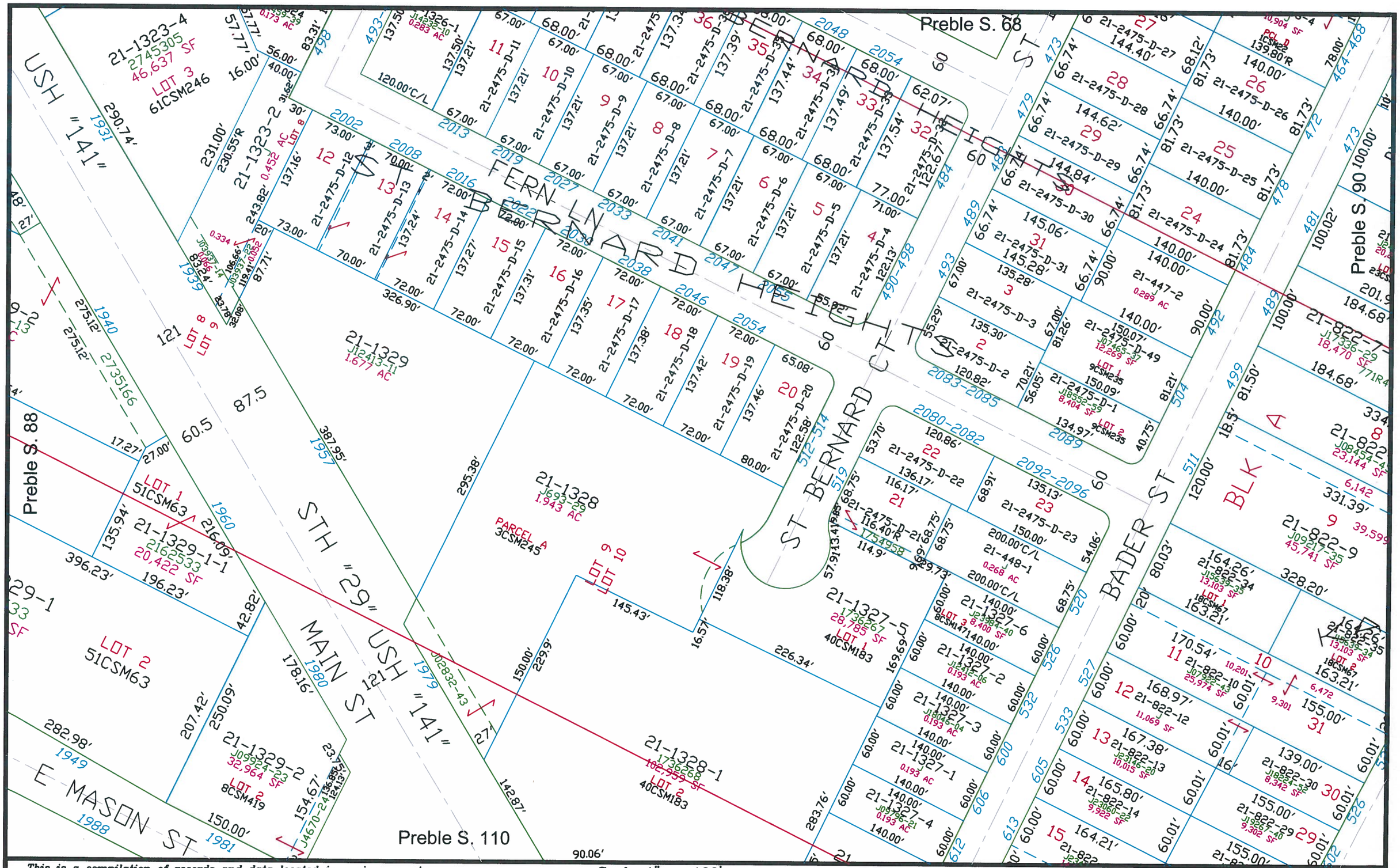

This is a compilation of records and data located in various county offices and is to be used for reference purposes only. The map is controlled by the field measurements between the corners of the Public Land Survey System and the parcels are mapped from available records which may not precisely fit field conditions. Brown County is not responsible for any inaccuracies.

N

Scale 1" = 100'

0 100

© 2016 BROWN COUNTY SURVEY DEPT.

This map was created by the Brown County Survey Department with funding provided by Brown County and the Wisconsin Land Information Program.

Brown County Established 1818

City of Green Bay

Preble South

Brown County Plot Date: 12/21/2016

RPL Office Drafter: T LESLIE

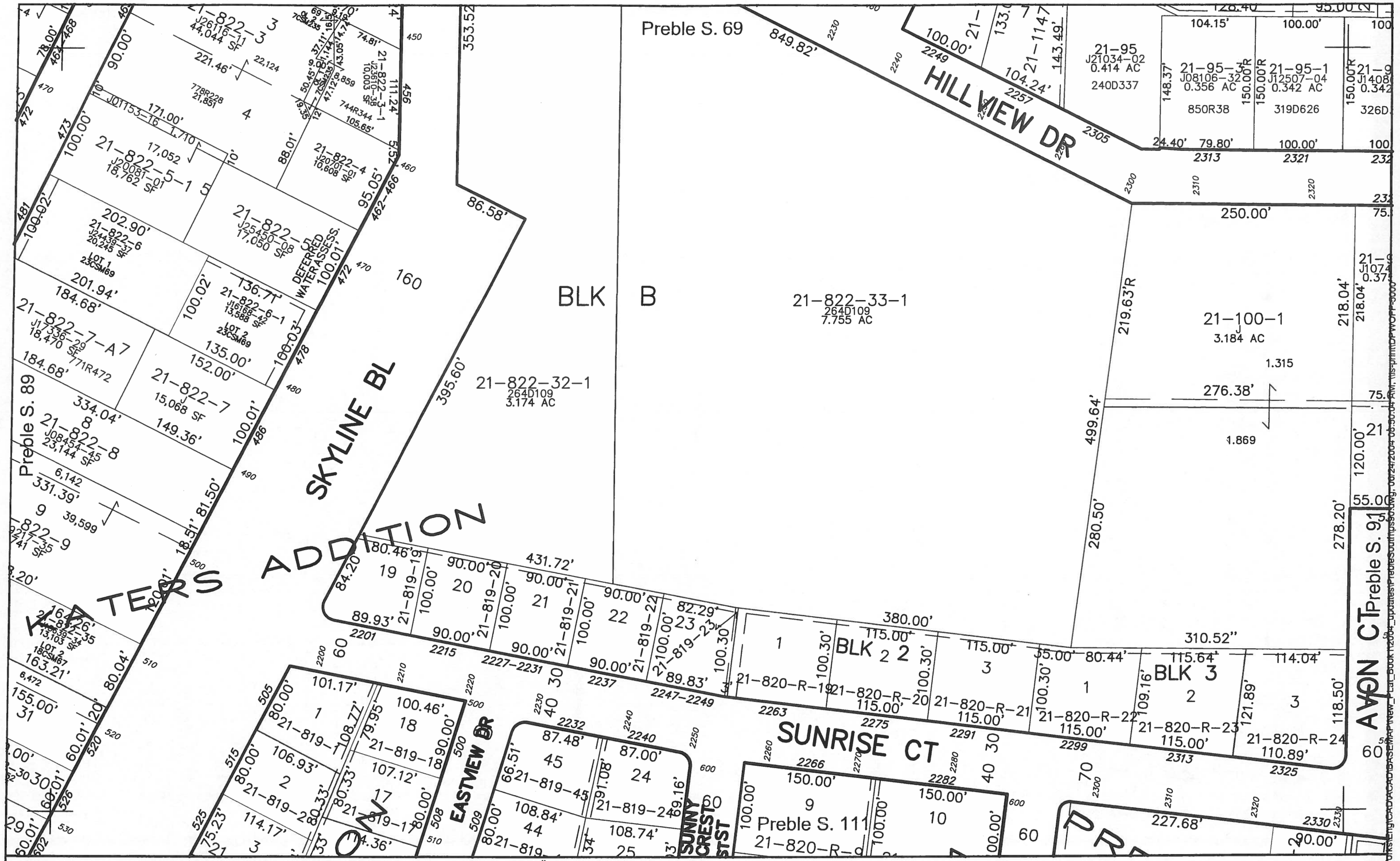

This is a compilation of records and data located in various county offices and is to be used for reference purposes only. The map is controlled by the field measurements between the corners of the Public Land Survey System and the parcels are mapped from available records which may not precisely fit field conditions. Brown County and/or The City of Green Bay are not responsible for any inaccuracies.

Scale 1" = 100'

This map was created by the Brown County Survey Department with funding provided by the City of Green Bay and the Wisconsin Land Information Program.

© 1999 Brown County Survey Department, Green Bay, WI 54305

City of Green Bay

PS 90

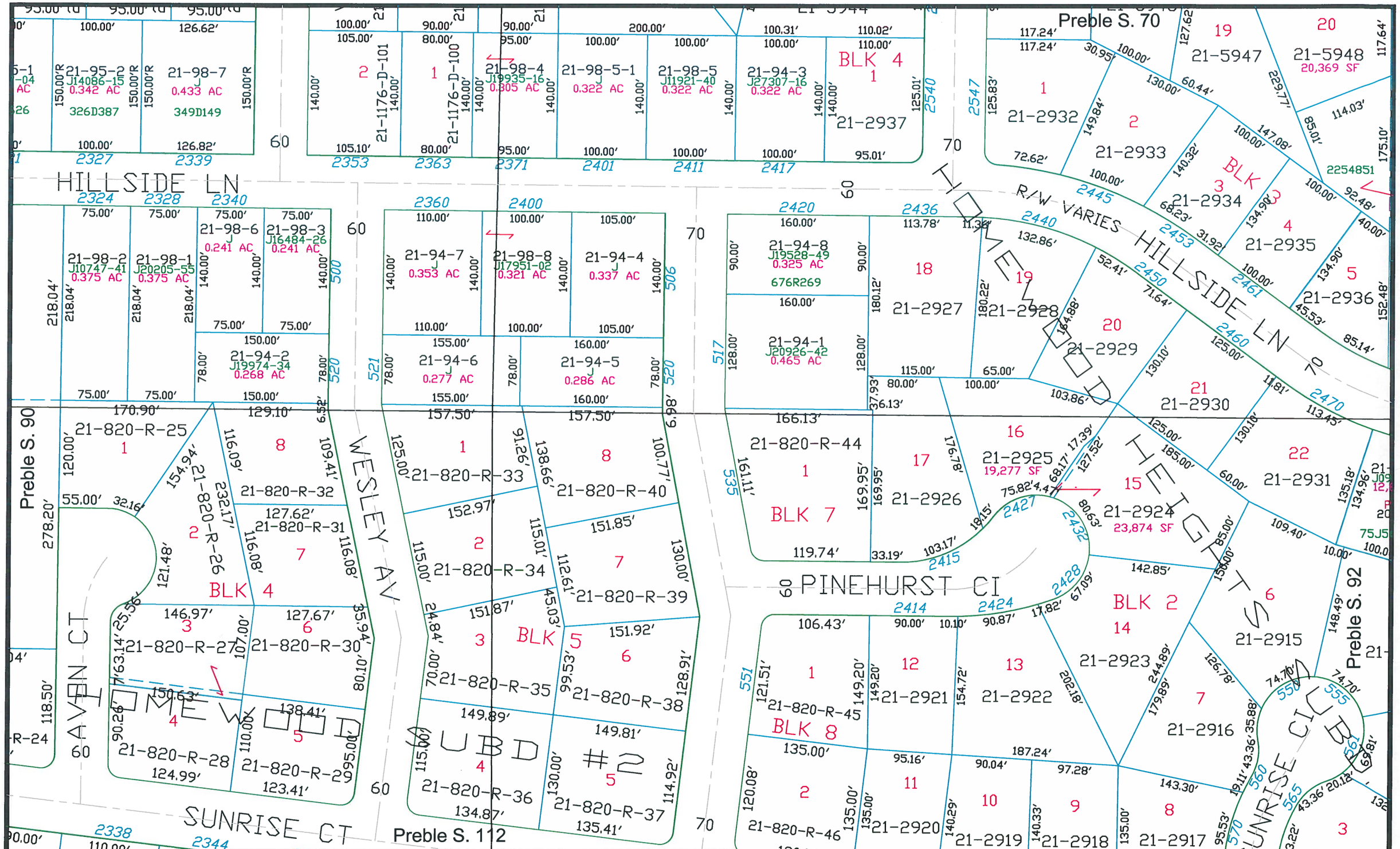

This is a compilation of records and data located in various county offices and is to be used for reference purposes only. The map is controlled by the field measurements between the corners of the Public Land Survey System and the parcels are mapped from available records which may not precisely fit field conditions. Brown County is not responsible for any inaccuracies.

N

Scale 1" = 100'

0 100

© 2008 BROWN COUNTY SURVEY DEPT.

This map was created by the Brown County Survey Department with funding provided by Brown County and the Wisconsin Land Information Program.

City of Green Bay

Brown County Plot Date: 10/16/08

RPL Office Drafter: D PHELPS

Preble South

91

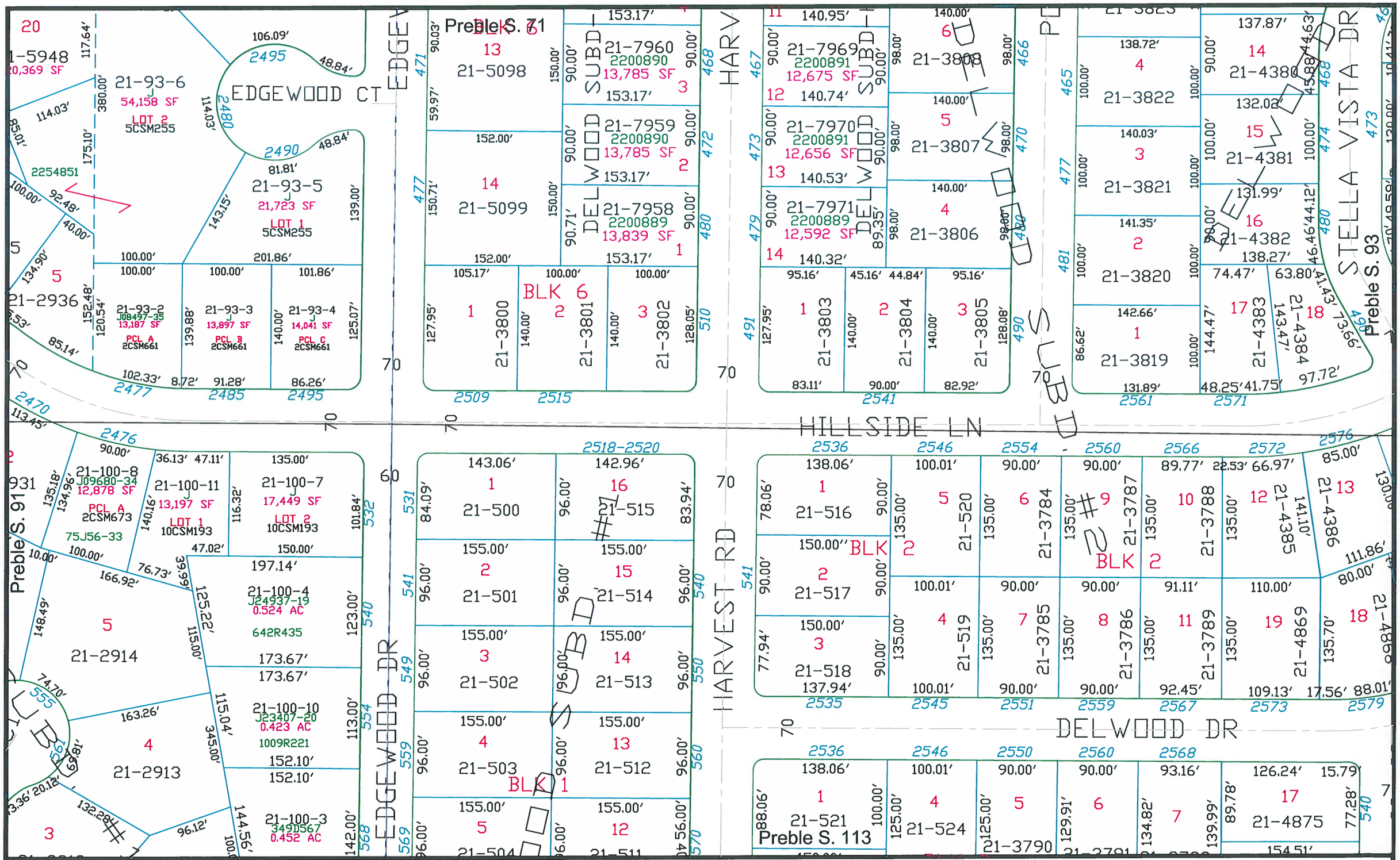

This is a compilation of records and data located in various county offices and is to be used for reference purposes only. The map is controlled by the field measurements between the corners of the Public Land Survey System and the parcels are mapped from available records which may not precisely fit field conditions. Brown County is not responsible for any inaccuracies.

N

Scale 1" = 100'

0 100

© 2006 BROWN COUNTY SURVEY DEPT.

This map was created by the Brown County Survey Department with funding provided by Brown County and the Wisconsin Land Information Program.

City of Green Bay

Preble South

Brown County Plot Date: 5/23/06

RPL Office Drafter: T LESLIE

92

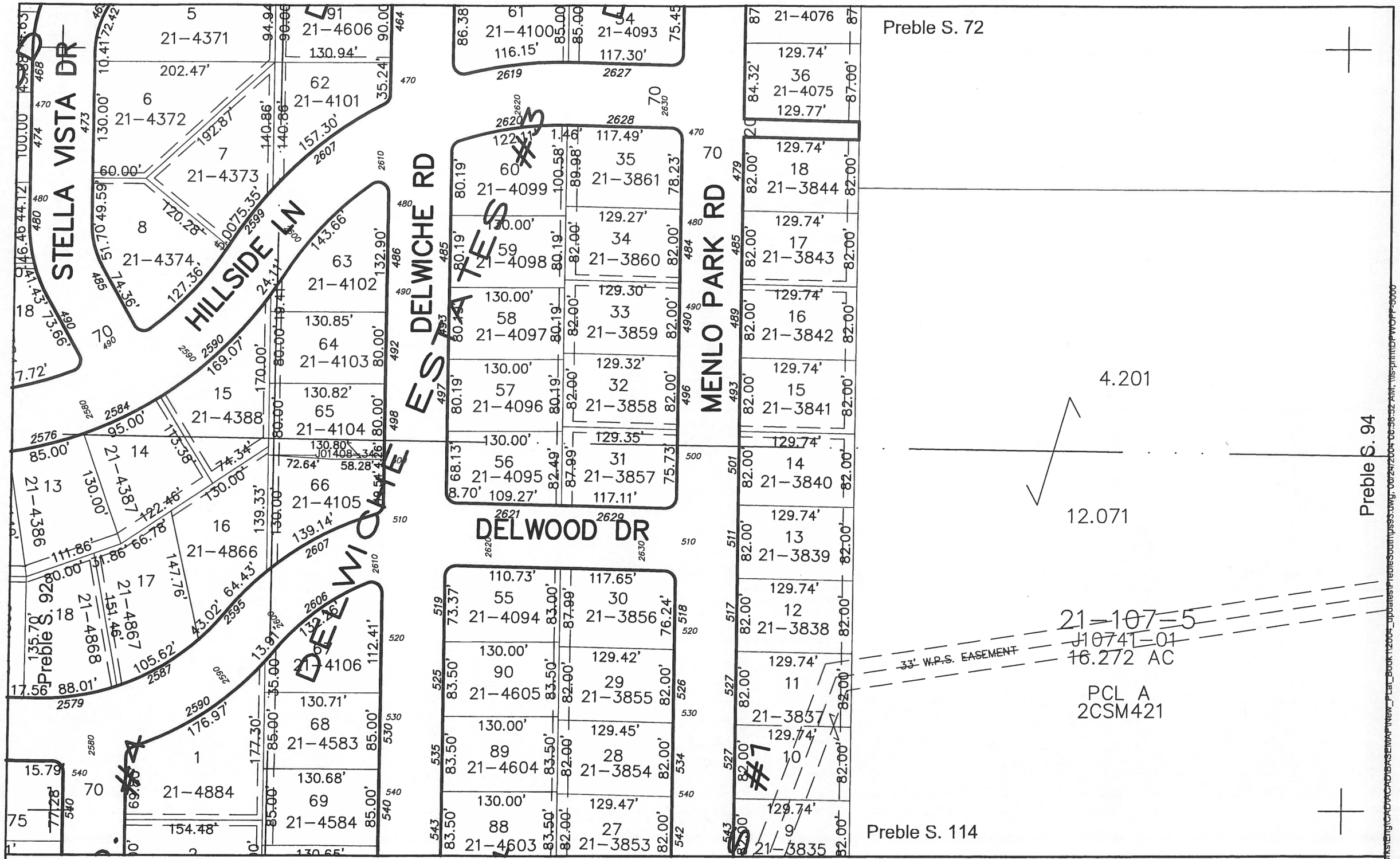

This is a compilation of records and data located in various county offices and is to be used for reference purposes only. The map is controlled by the field measurements between the corners of the Public Land Survey System and the parcels are mapped from available records which may not precisely fit field conditions. Brown County and/or The City of Green Bay are not responsible for any inaccuracies.

Scale 1" = 100'

This map was created by the Brown County Survey Department with funding provided by the City of Green Bay and the Wisconsin Land Information Program.

© 1999 Brown County Survey Department, Green Bay, WI 54305

City of Green Bay

PS 93

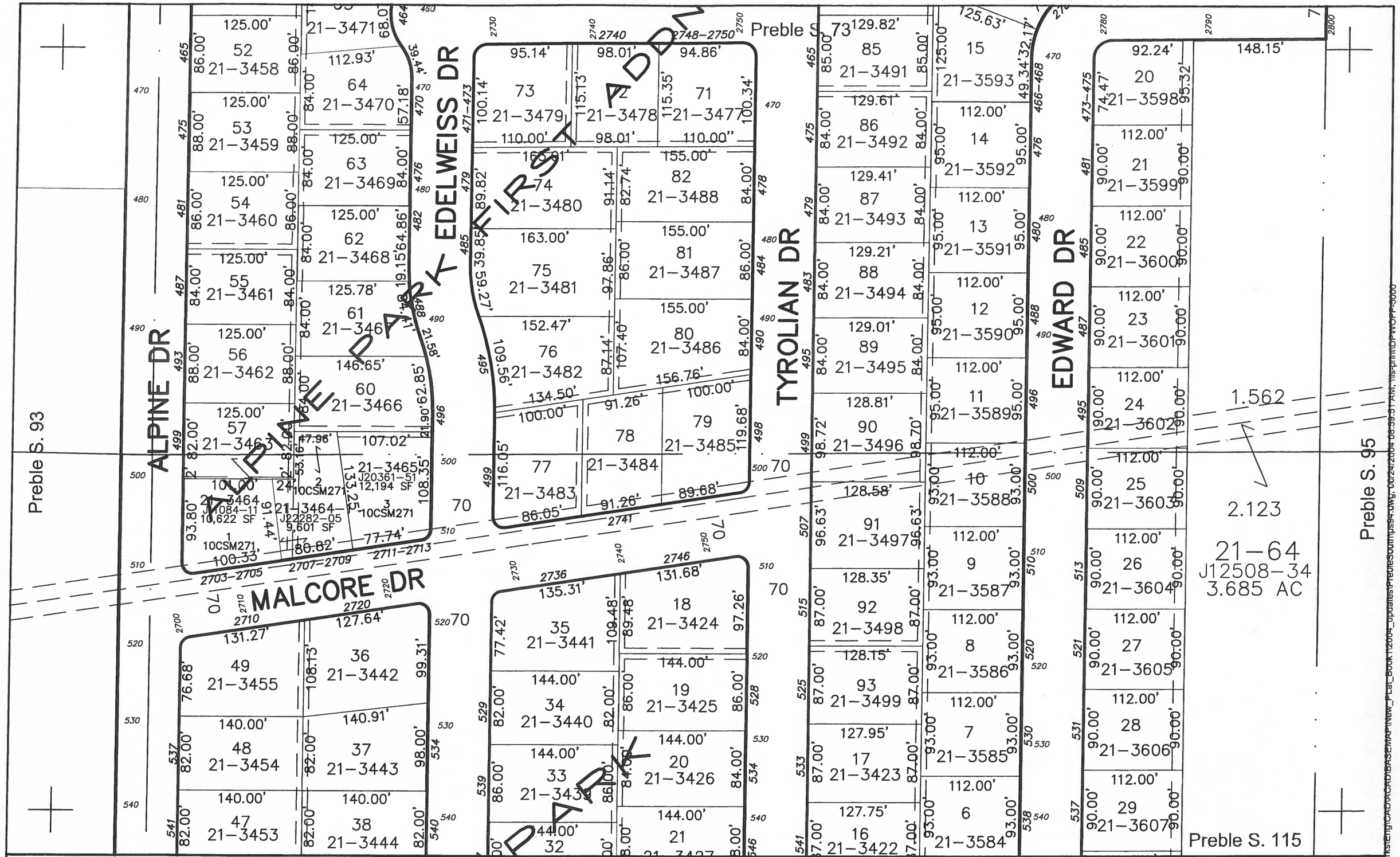

This is a compilation of records and data located in various county offices and is to be used for reference purposes only. The map is controlled by the field measurements between the corners of the Public Land Survey System and the parcels are mapped from available records which may not precisely fit field conditions.
Brown County and/or The City of Green Bay are not responsible for any inaccuracies.

Scale 1" = 100'

This map was created by the Brown County Survey Department with funding provided by the City of Green Bay and the Wisconsin Land Information Program.

© 1999 Brown County Survey Department, Green Bay, WI 54305

City of Green Bay

PS 94

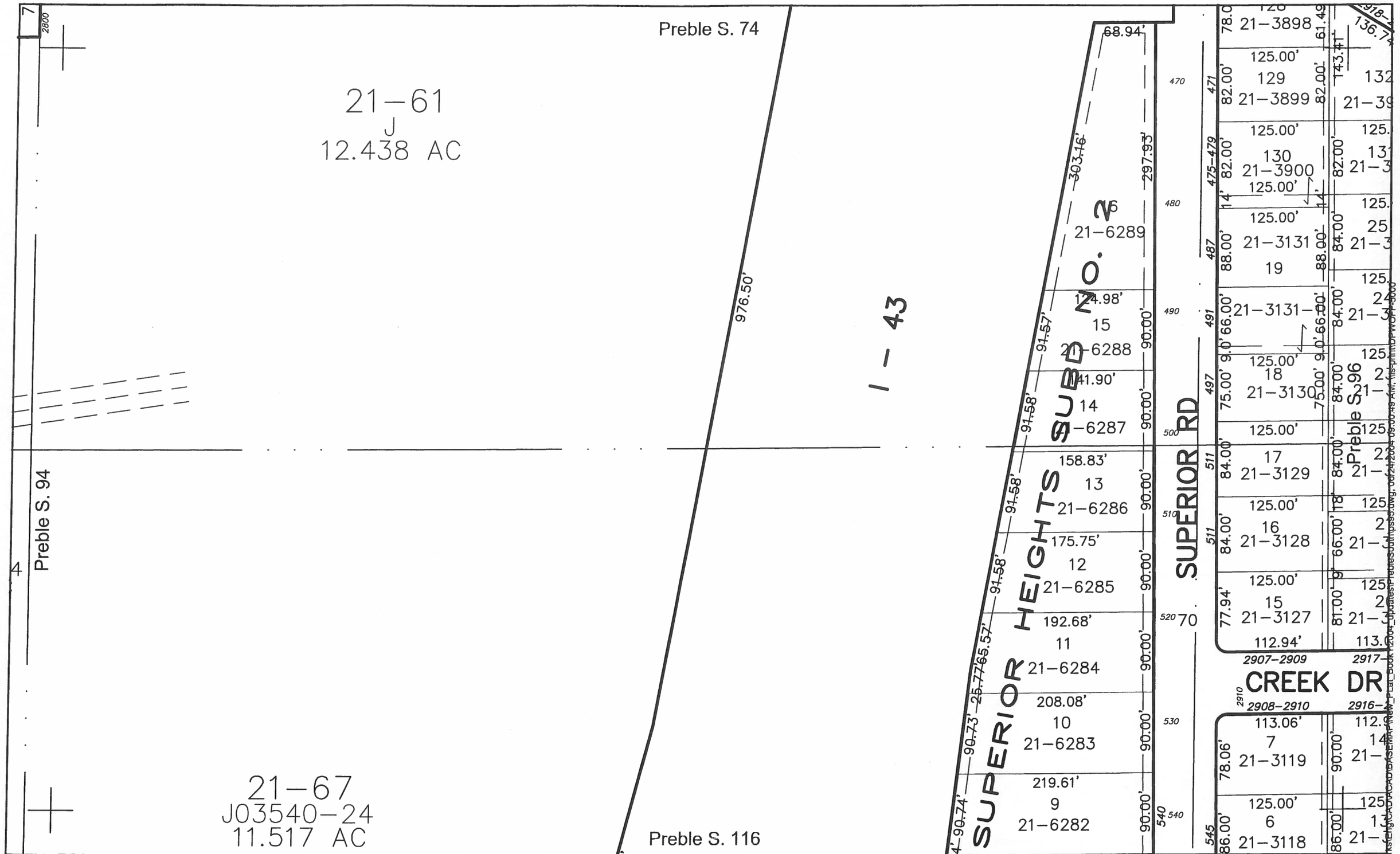

This is a compilation of records and data located in various county offices and is to be used for reference purposes only. The map is controlled by the field measurements between the corners of the Public Land Survey System and the parcels are mapped from available records which may not precisely fit field conditions. Brown County and/or The City of Green Bay are not responsible for any inaccuracies.

Scale 1" = 100'

This map was created by the Brown County Survey Department with funding provided by the City of Green Bay and the Wisconsin Land Information Program.

© 1999 Brown County Survey Department, Green Bay, WI 54305

City of Green Bay

PS 95

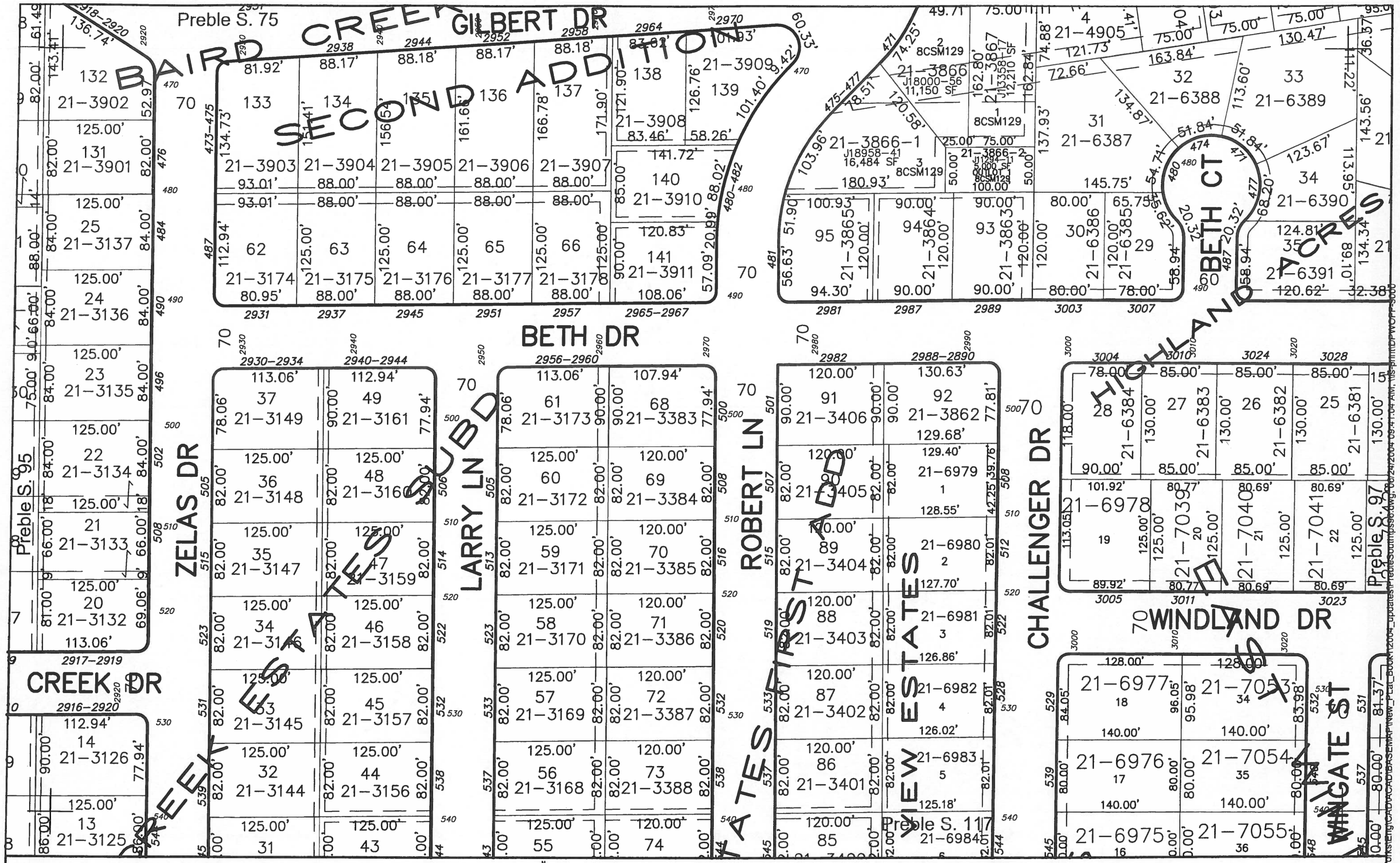

This is a compilation of records and data located in various county offices and is to be used for reference purposes only. The map is controlled by the field measurements between the corners of the Public Land Survey System and the parcels are mapped from available records which may not precisely fit field conditions.
Brown County and/or The City of Green Bay are not responsible for any inaccuracies.

Scale 1" = 100'

This map was created by the Brown County Survey Department with funding provided by the City of Green Bay and the Wisconsin Land Information Program.

© 1999 Brown County Survey Department, Green Bay, WI 54305

City of Green Bay

PS 96

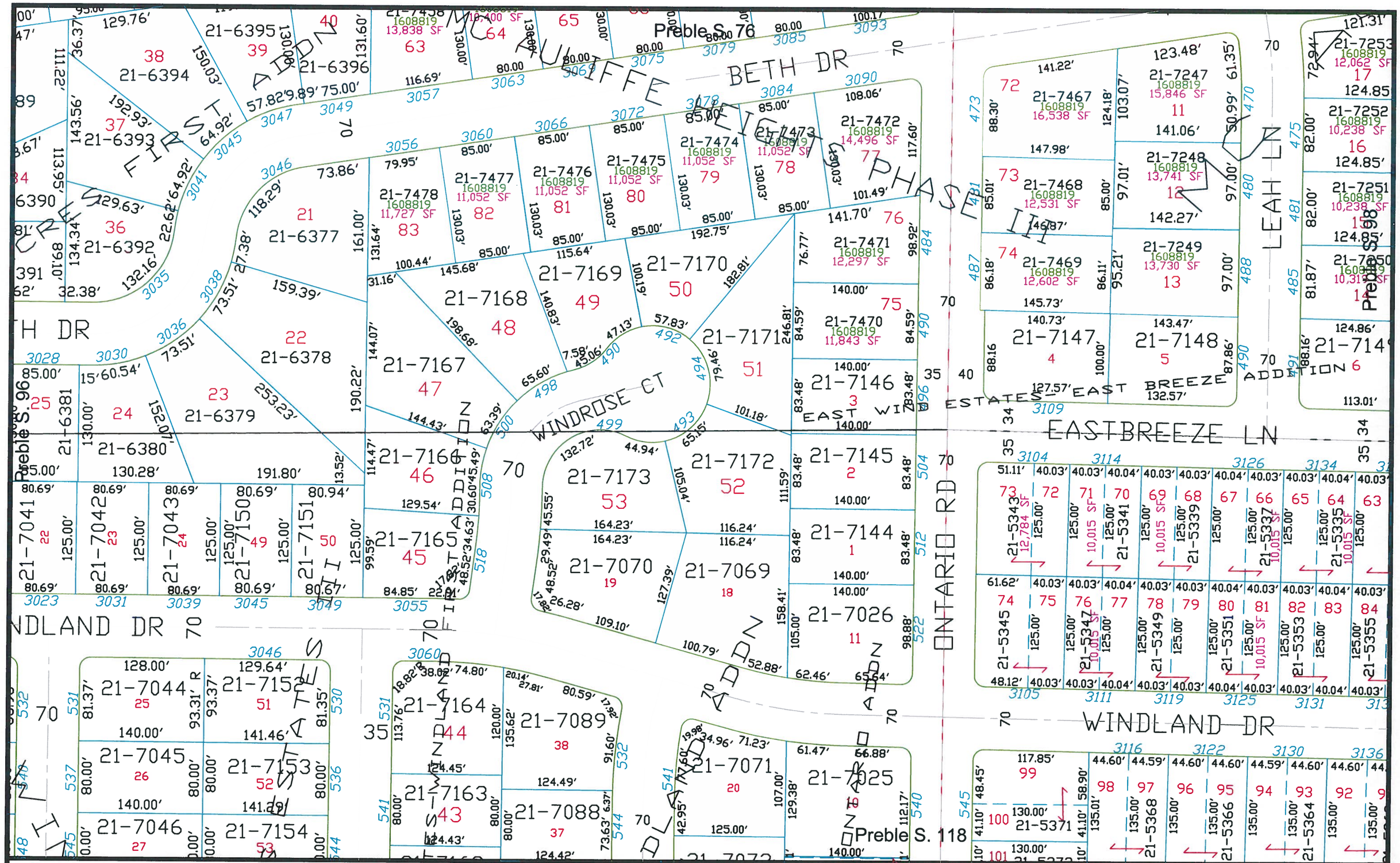

This is a compilation of records and data located in various county offices and is to be used for reference purposes only. The map is controlled by the field measurements between the corners of the Public Land Survey System and the parcels are mapped from available records which may not precisely fit field conditions. Brown County is not responsible for any inaccuracies.

Scale 1" = 100'

© 2015 BROWN COUNTY SURVEY DEPT.

This map was created by the Brown County Survey Department with funding provided by Brown County and the Wisconsin Land Information Program.

City of Green Bay

Preble South

Brown County Plot Date: 12/10/2015

RPL Office Drafter: D PHELPS

97

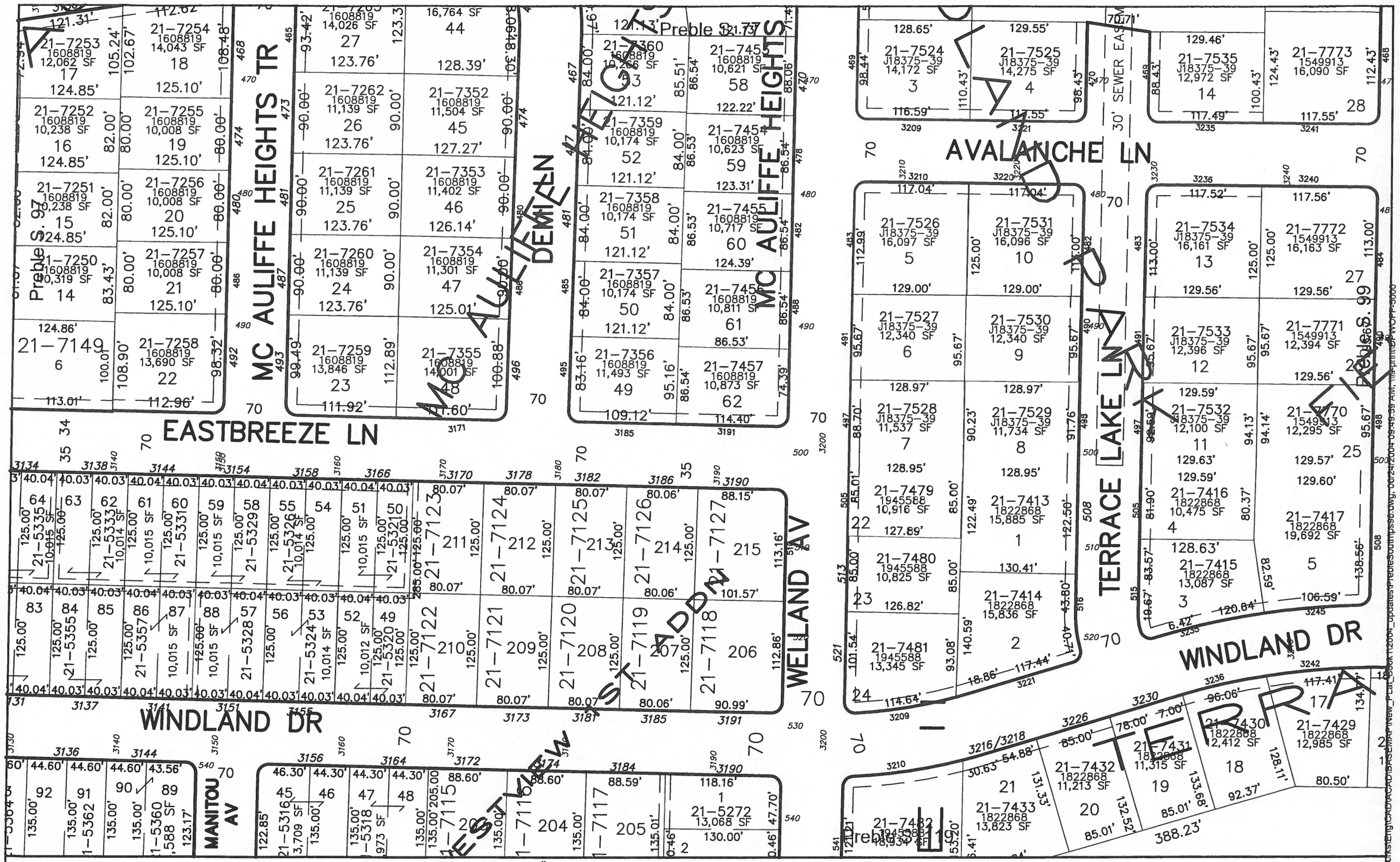

This is a compilation of records and data located in various county offices and is to be used for reference purposes only. The map is controlled by the field measurements between the corners of the Public Land Survey System and the parcels are mapped from available records which may not precisely fit field conditions. Brown County and/or The City of Green Bay are not responsible for any inaccuracies.

Scale 1" = 100'

This map was created by the Brown County Survey Department with funding provided by the City of Green Bay and the Wisconsin Land Information Program.

© 1999 Brown County Survey Department, Green Bay, WI 54305

City of Green Bay

PS 98

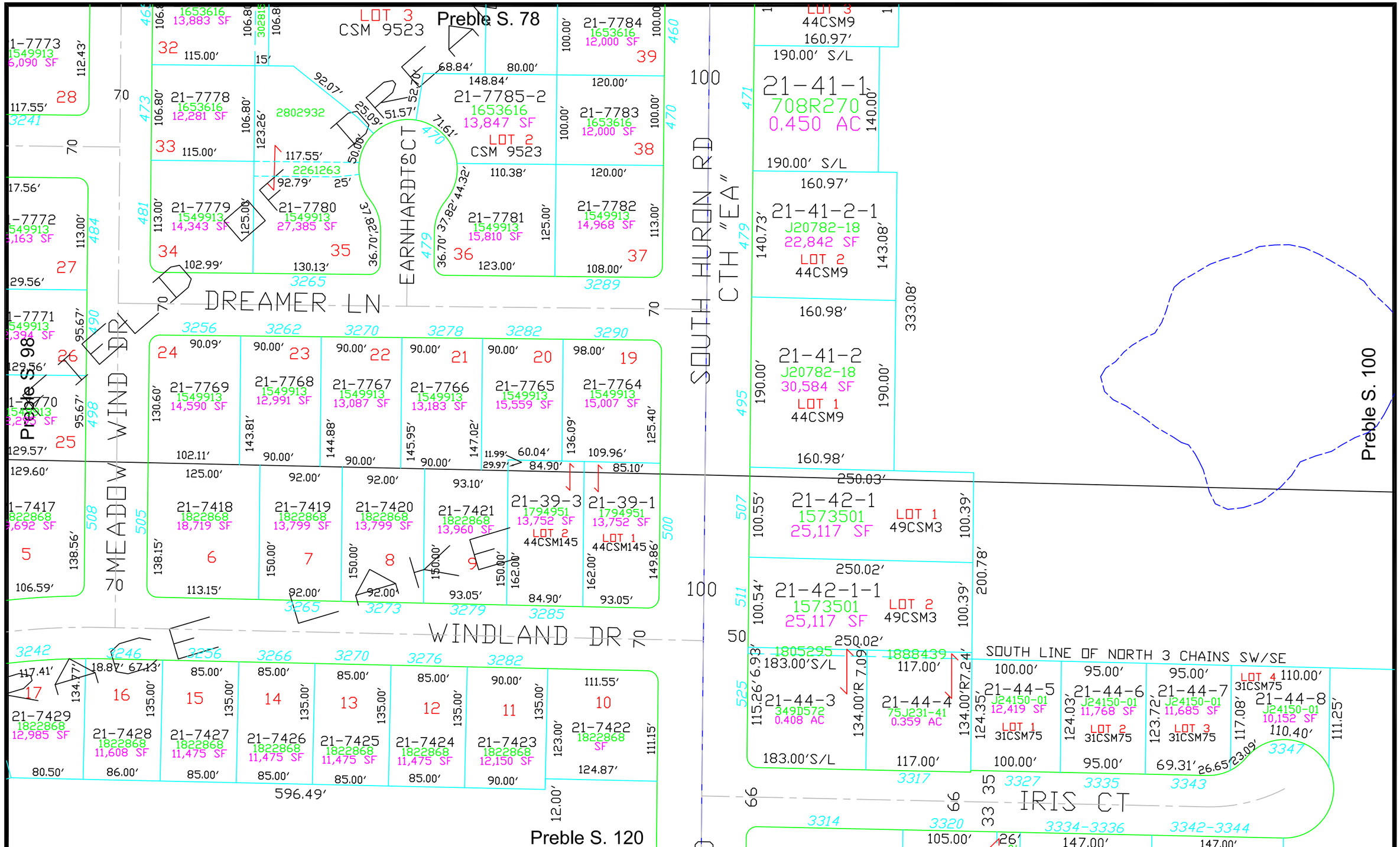

This is a compilation of records and data located in various county offices and is to be used for reference purposes only. The map is controlled by the field measurements between the corners of the Public Land Survey System and the parcels are mapped from available records which may not precisely fit field conditions. Brown County is not responsible for any inaccuracies.

N

Scale 1" = 100'

0 100

© 2022 BROWN COUNTY SURVEY DEPT.

This map was created by the Brown County Survey Department with funding provided by Brown County and the Wisconsin Land Information Program.

Brown County Established 1818

City of Green Bay

Preble South

99

Brown County Plot Date: 2/6/2023

RPL Office Drafter: T LESLIE

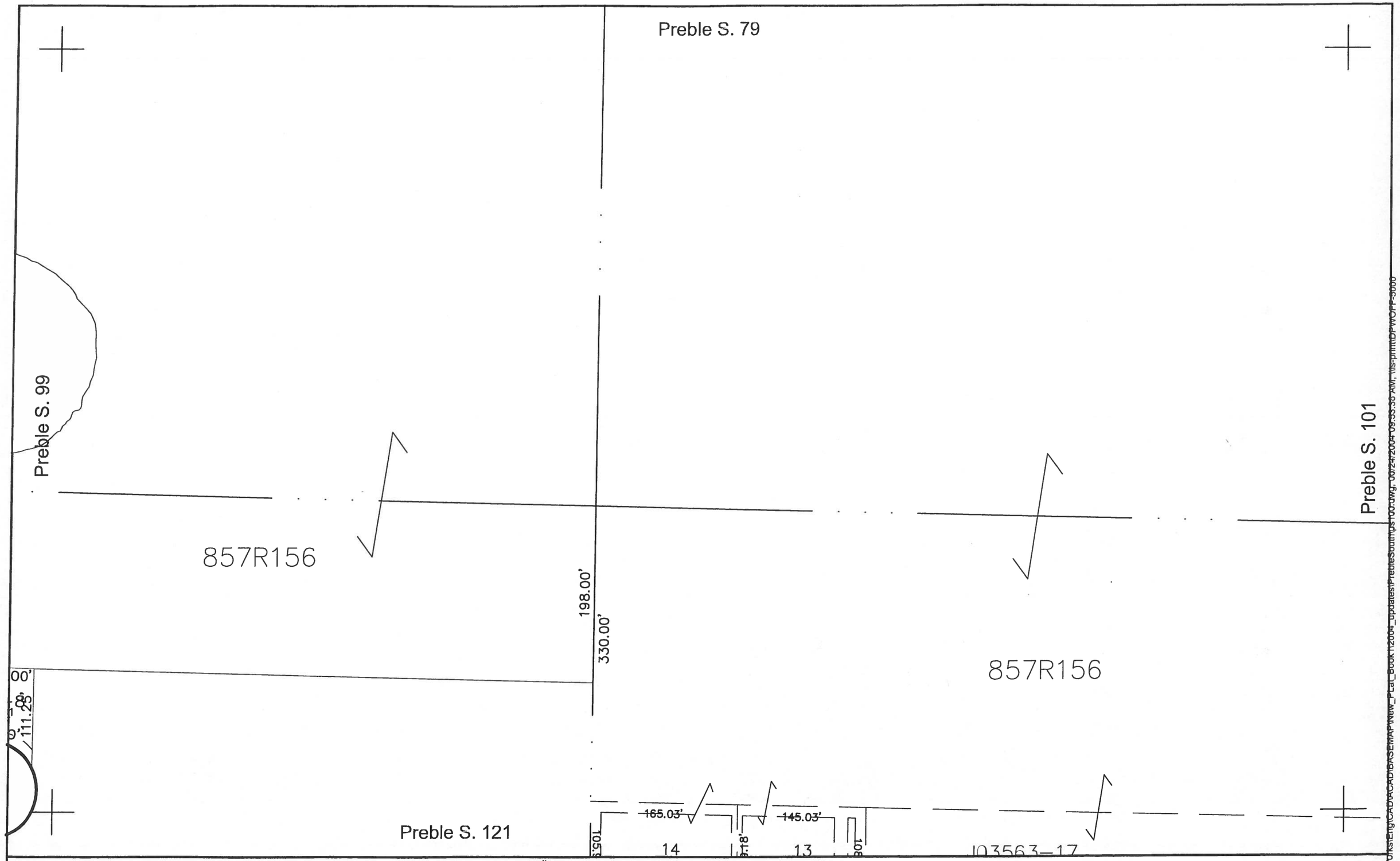

This is a compilation of records and data located in various county offices and is to be used for reference purposes only. The map is controlled by the field measurements between the corners of the Public Land Survey System and the parcels are mapped from available records which may not precisely fit field conditions. Brown County and/or The City of Green Bay are not responsible for any inaccuracies.

Scale 1" = 100'

0 100

This map was created by the Brown County Survey Department with funding provided by the City of Green Bay and the Wisconsin Land Information Program.

© 1999 Brown County Survey Department, Green Bay, WI 54305

City of Green Bay

PS 100

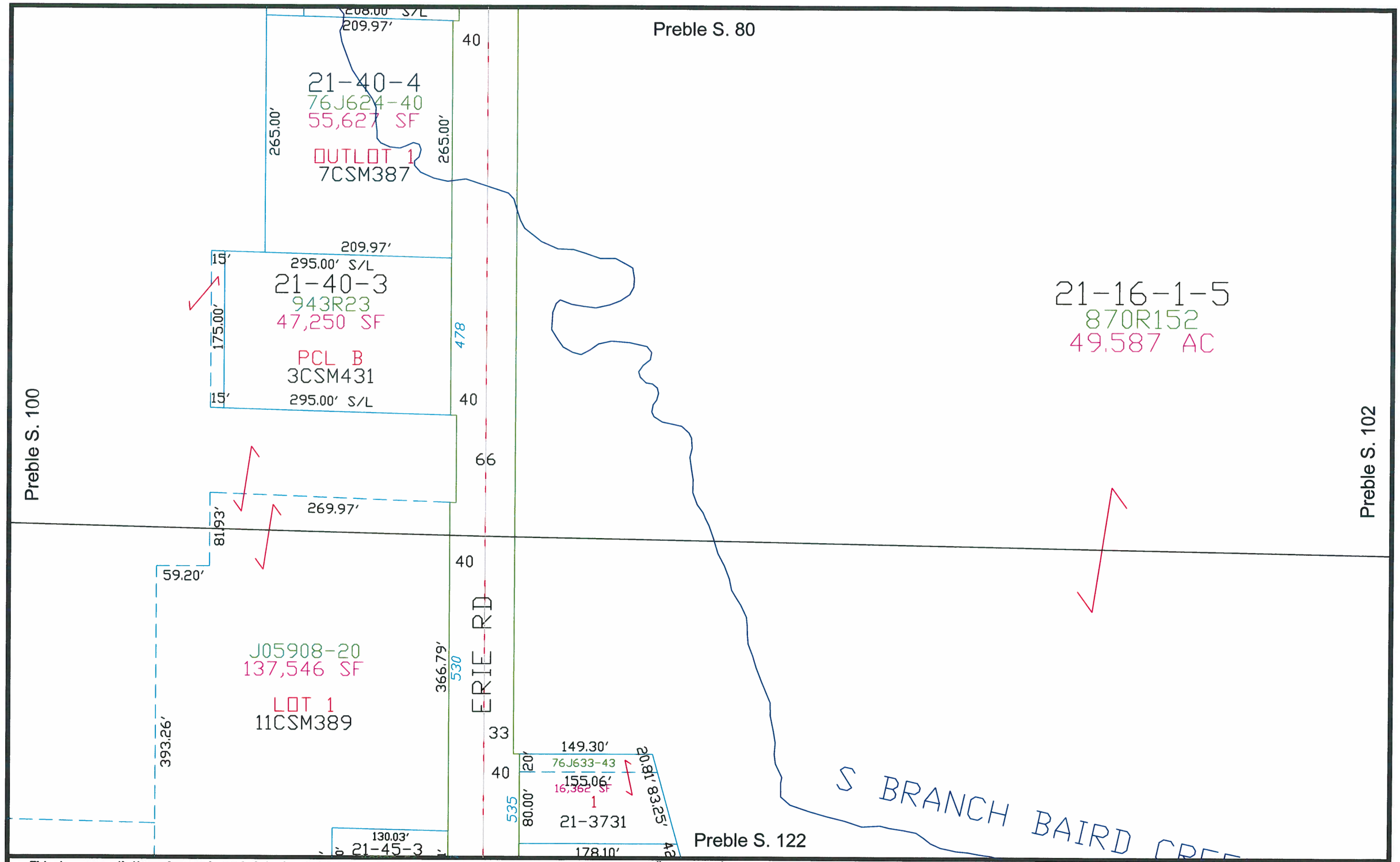

This is a compilation of records and data located in various county offices and is to be used for reference purposes only. The map is controlled by the field measurements between the corners of the Public Land Survey System and the parcels are mapped from available records which may not precisely fit field conditions. Brown County is not responsible for any inaccuracies.

N

Scale 1" = 100'

0 100

© 2015 BROWN COUNTY SURVEY DEPT.

This map was created by the Brown County Survey Department with funding provided by Brown County and the Wisconsin Land Information Program.

City of Green Bay

Preble South

Brown County Plot Date: 10/29/2015

RPL Office Drafter: T LESLIE

101

Preble S. 81

Preble S. 101

2293.50'

21-13-1
J12826-38
38.581 AC

Preble S. 103

104.00'

Preble S. 123

21-17
124374-35

This is a compilation of records and data located in various county offices and is to be used for reference purposes only. The map is controlled by the field measurements between the corners of the Public Land Survey System and the parcels are mapped from available records which may not precisely fit field conditions.
Brown County and/or The City of Green Bay are not responsible for any inaccuracies.

N
BROWN COUNTY
OFFICE OF
CNTY SURVEYOR
LES VAN HORN
GREEN BAY
WI
W
E
S

Scale 1" = 100'
0 100

This map was created by the Brown County Survey Department with funding provided by the City of Green Bay and the Wisconsin Land Information Program.

© 1999 Brown County Survey Department, Green Bay, WI 54305

CITY OF GREEN BAY

City of Green Bay

PS
102

h:\Dept\Data\Pubworks\Engr\CADD\ACADDB\SEWAP\New_Plat_Book\12004_updates\PrebleSouth\ps102.dwg, 08/24/2004 09:39:30 AM, \\is-print\DPWOFF-5000

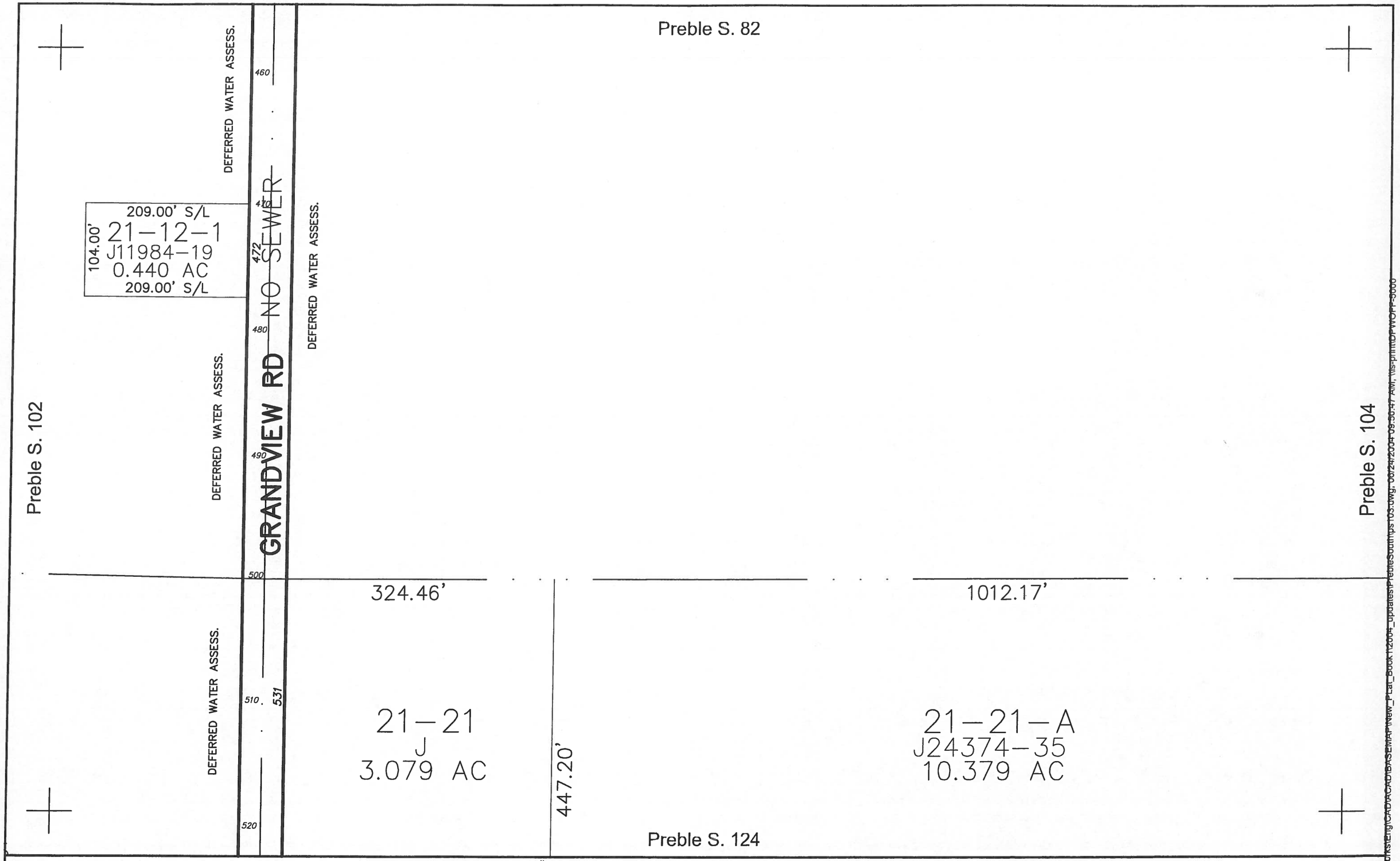

This is a compilation of records and data located in various county offices and is to be used for reference purposes only. The map is controlled by the field measurements between the corners of the Public Land Survey System and the parcels are mapped from available records which may not precisely fit field conditions. Brown County and/or The City of Green Bay are not responsible for any inaccuracies.

BROWN COUNTY OFFICE OF CNTY SURVEYOR LES VAN HORN GREEN BAY WI

Scale 1" = 100'

0 100

This map was created by the Brown County Survey Department with funding provided by the City of Green Bay and the Wisconsin Land Information Program.

© 1999 Brown County Survey Department, Green Bay, WI 54305

CITY OF GREEN BAY

City of Green Bay

PS 103

H:\Dept\Data\PubWorks\Eng\CAD\ACAD\BASEMAP\New_Plat_Book\12004_Updates\PrebleSouth\ps103.dwg, 06/24/2004 09:30:47 AM, \\is-print\DPWOFF-5000

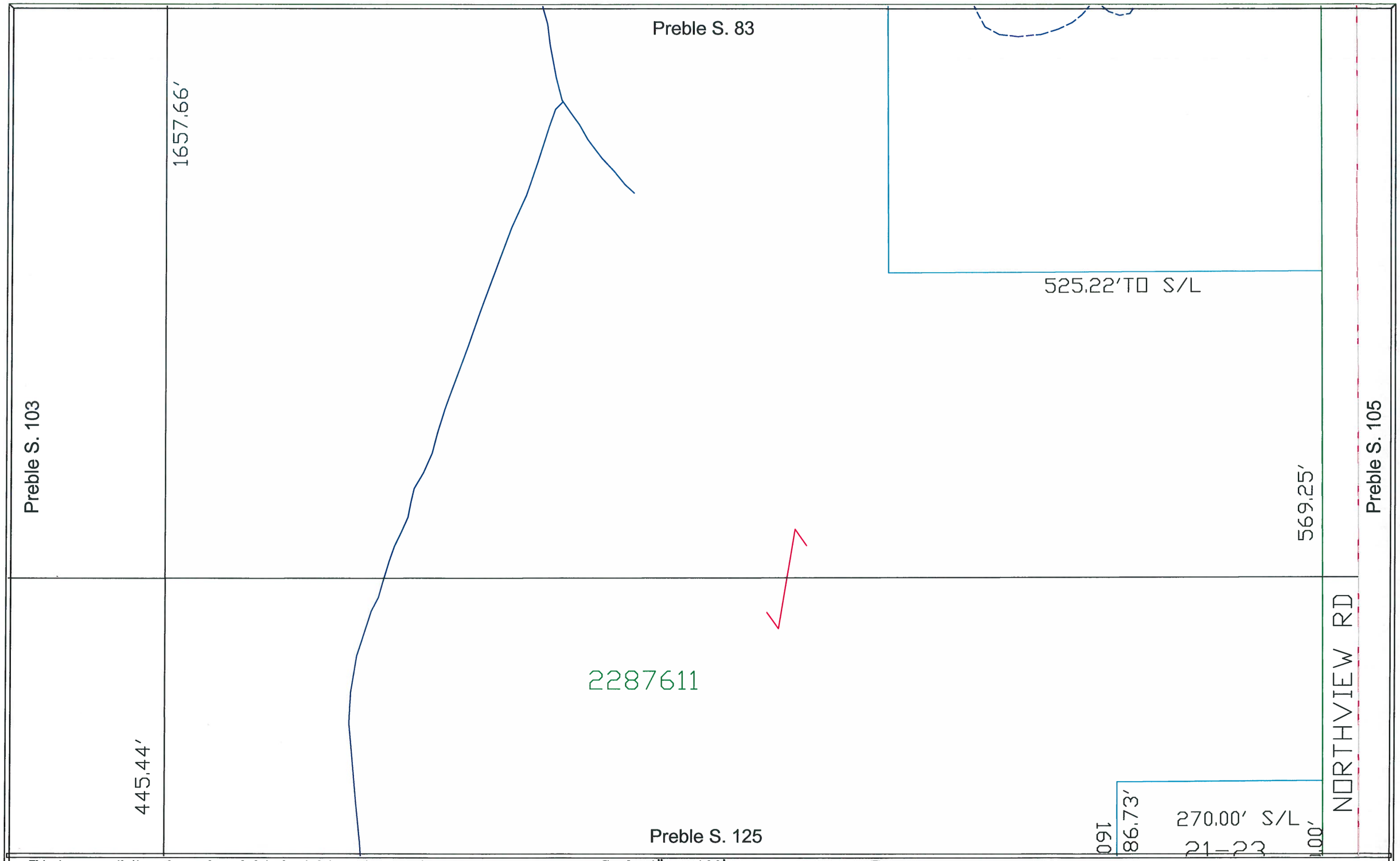

This is a compilation of records and data located in various county offices and is to be used for reference purposes only. The map is controlled by the field measurements between the corners of the Public Land Survey System and the parcels are mapped from available records which may not precisely fit field conditions. Brown County is not responsible for any inaccuracies.

N

Scale 1" = 100'

0 100

© 2006 BROWN COUNTY SURVEY DEPT.

This map was created by the Brown County Survey Department with funding provided by Brown County and the Wisconsin Land Information Program.

City of Green Bay

Preble South

Brown County Plot Date: 10/27/06

RPL Office Drafter: D PHELPS

104

Preble S. 84

460

470

CITY LIMITS

480

NORTHVIEW RD

Preble S. 104

490

500

510

520

Preble S. 126

This is a compilation of records and data located in various county offices and is to be used for reference purposes only. The map is controlled by the field measurements between the corners of the Public Land Survey System and the parcels are mapped from available records which may not precisely fit field conditions. Brown County and/or The City of Green Bay are not responsible for any inaccuracies.

N
BROWN COUNTY
OFFICE OF CNTY SURVEYOR
LES VAN HORN
GREEN BAY
WI
SCALE 1" = 100'
W
E
S

Scale 1" = 100'

0 100

This map was created by the Brown County Survey Department with funding provided by the City of Green Bay and the Wisconsin Land Information Program.

© 1999 Brown County Survey Department, Green Bay, WI 54305

CITY OF GREEN BAY

City of Green Bay

PS 105

n:\DepData\PubWorksEng\CAD\ACAD\BASEMAP\New_Plat_Book\2004_updates\PrebleSouth\ps105.dwg, 06/24/2004 09:39:13 AM, \\lis-print\DPW\PP-9000

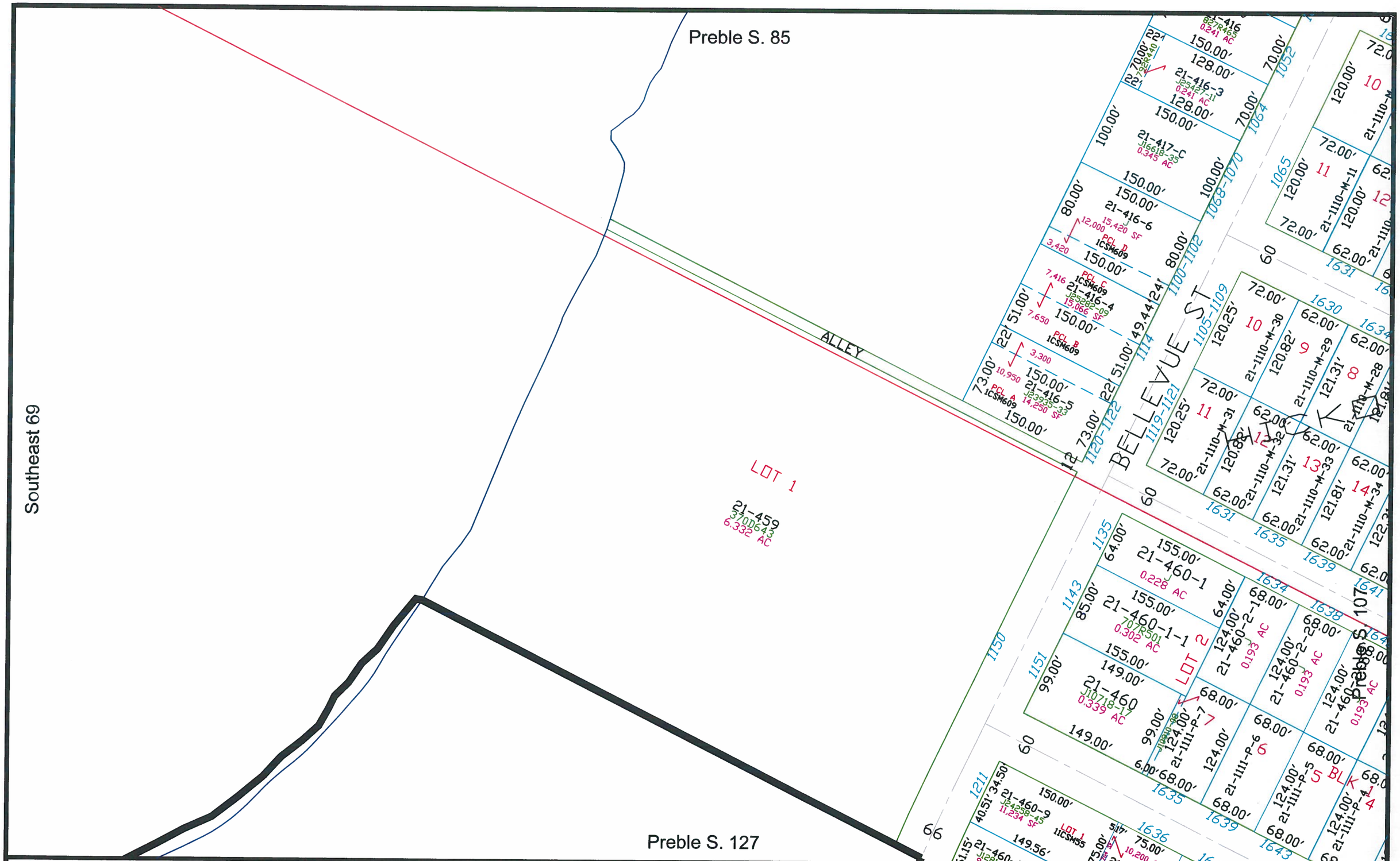

This is a compilation of records and data located in various county offices and is to be used for reference purposes only. The map is controlled by the field measurements between the corners of the Public Land Survey System and the parcels are mapped from available records which may not precisely fit field conditions. Brown County is not responsible for any inaccuracies.

N

Scale 1" = 100'

0 100

© 2015 BROWN COUNTY SURVEY DEPT.

This map was created by the Brown County Survey Department with funding provided by Brown County and the Wisconsin Land Information Program.

City of Green Bay

Preble South

Brown County Plot Date: 11/11/2015

RPL Office Drafter: D PHELPS

106

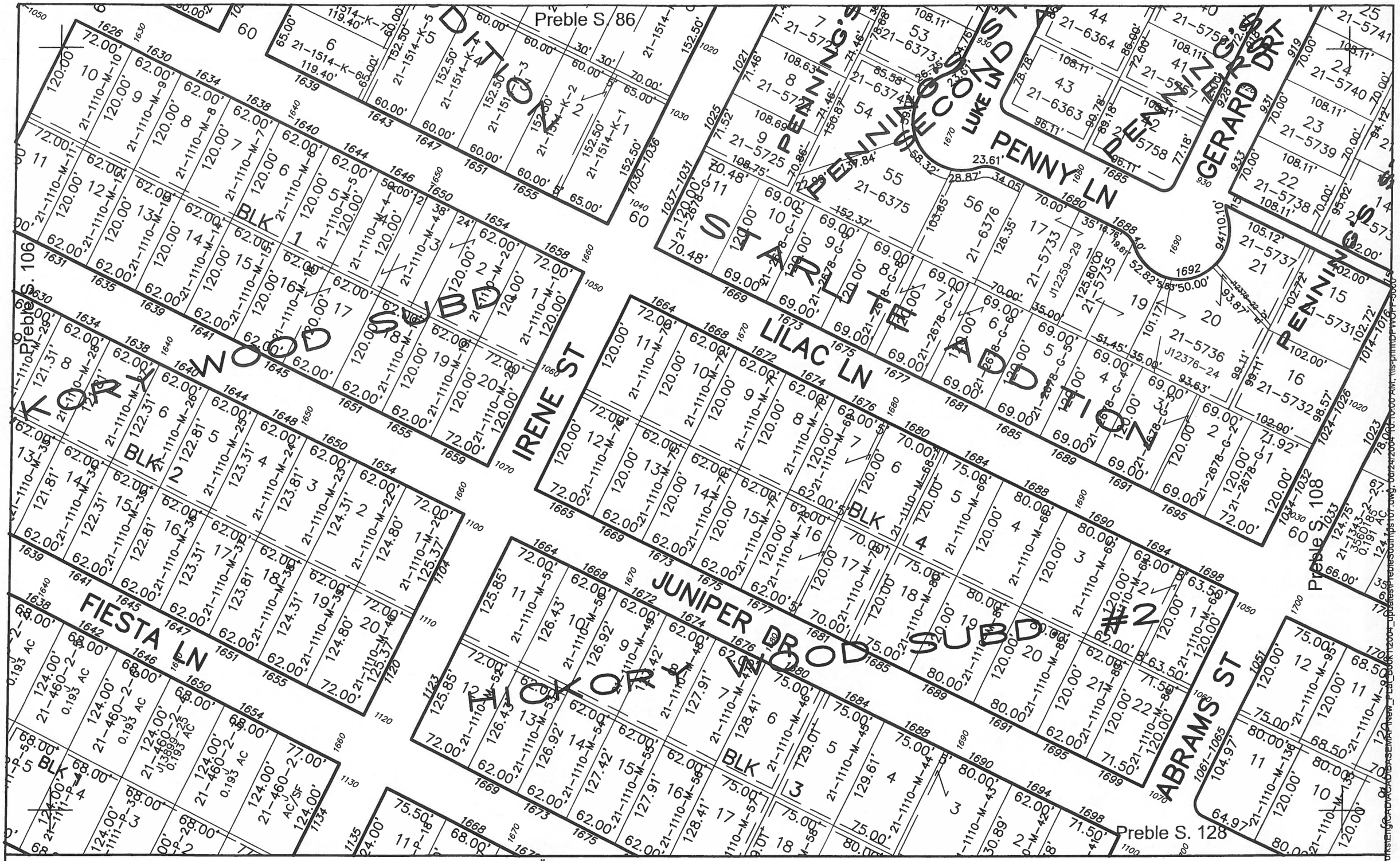

This is a compilation of records and data located in various county offices and is to be used for reference purposes only. The map is controlled by the field measurements between the corners of the Public Land Survey System and the parcels are mapped from available records which may not precisely fit field conditions. Brown County and/or The City of Green Bay are not responsible for any inaccuracies.

Scale 1" = 100'

This map was created by the Brown County Survey Department with funding provided by the City of Green Bay and the Wisconsin Land Information Program.

© 1999 Brown County Survey Department, Green Bay, WI 54305

City of Green Bay

PS 107

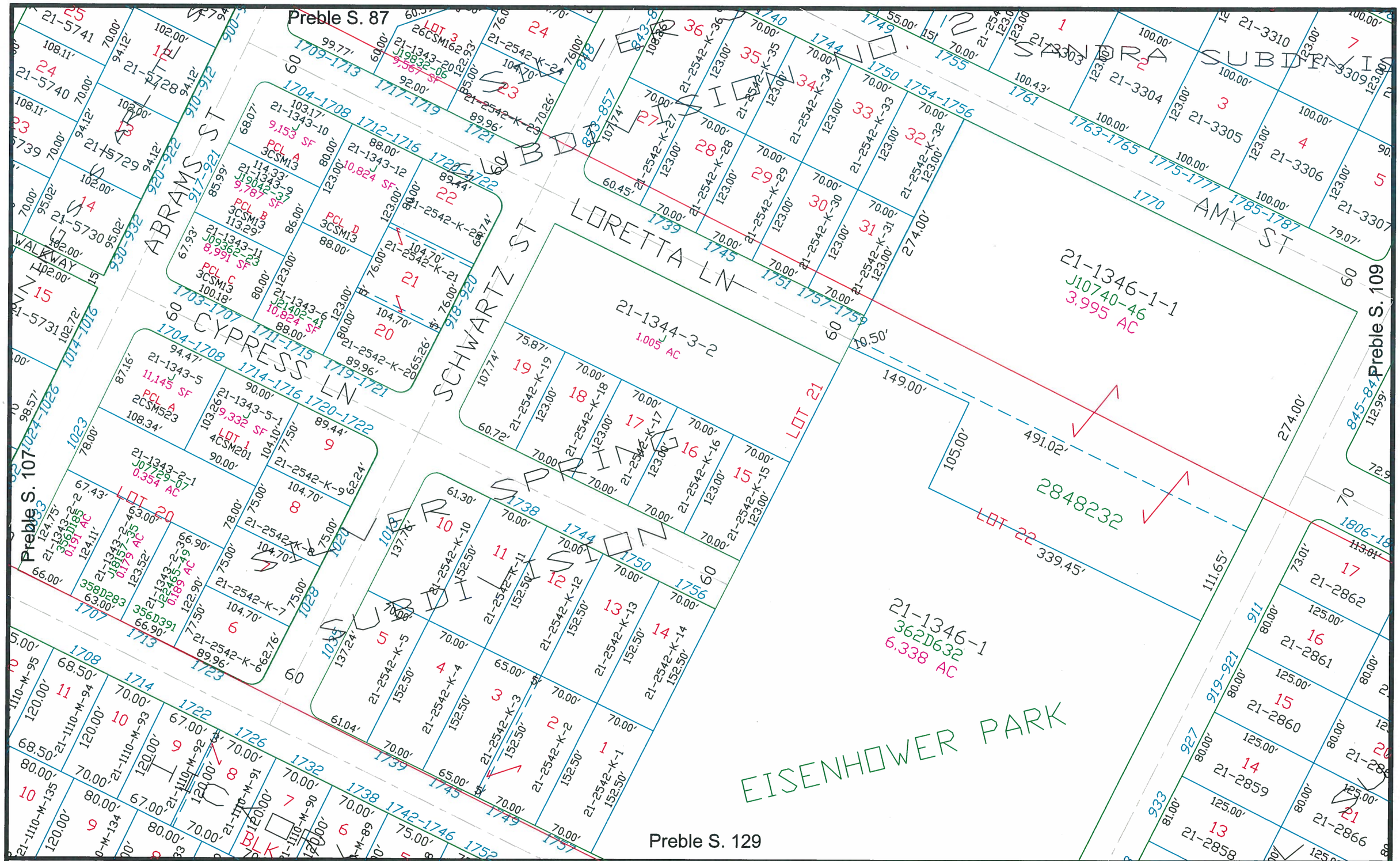

This is a compilation of records and data located in various county offices and is to be used for reference purposes only. The map is controlled by the field measurements between the corners of the Public Land Survey System and the parcels are mapped from available records which may not precisely fit field conditions. Brown County is not responsible for any inaccuracies.

N

Scale 1" = 100'

0 100

© 2018 BROWN COUNTY SURVEY DEPT.

This map was created by the Brown County Survey Department with funding provided by Brown County and the Wisconsin Land Information Program.

Brown County Established 1818

City of Green Bay

Preble South

Brown County Plot Date: 1/17/2019

RPL Office Drafter: T LESLIE

108

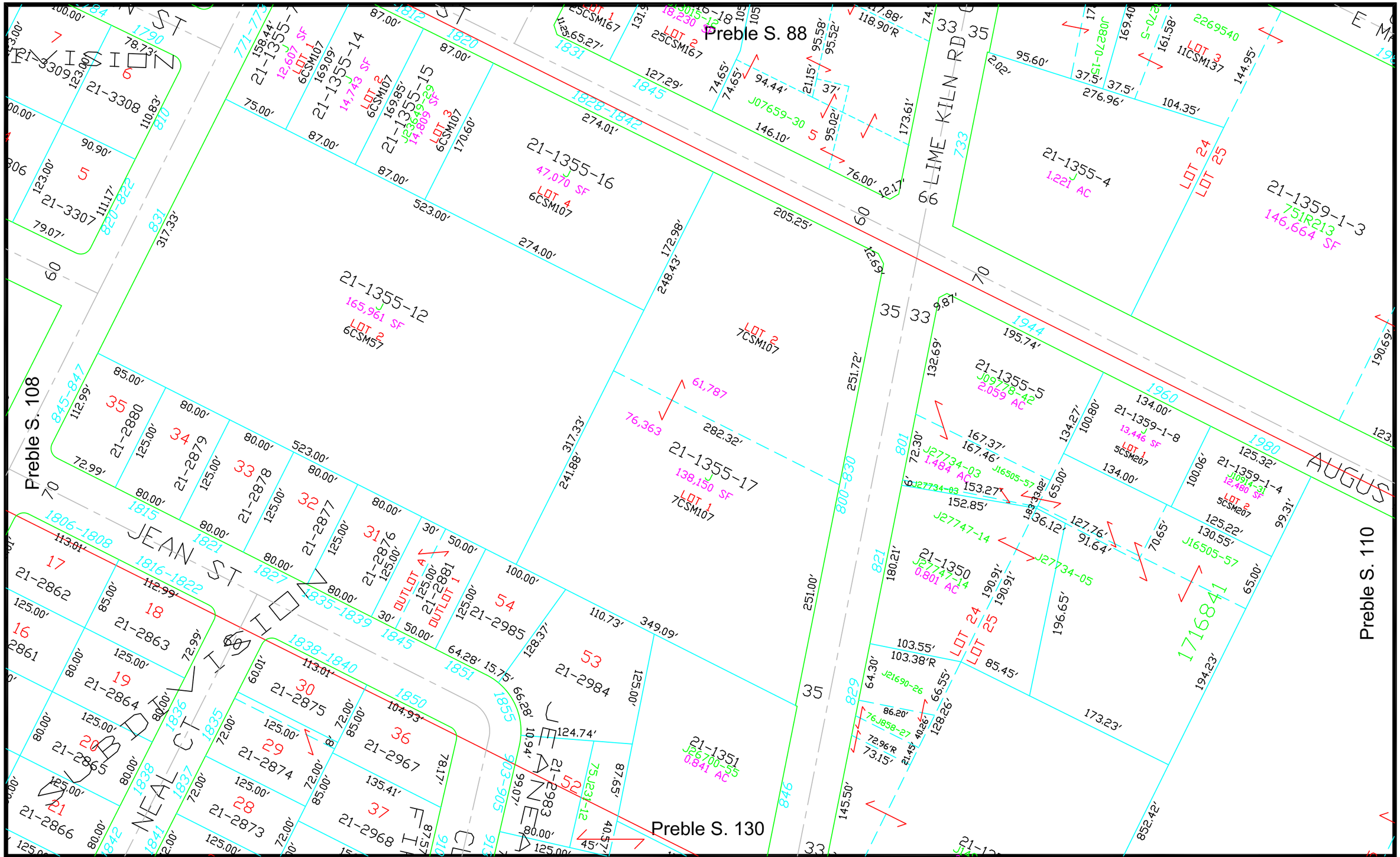

This is a compilation of records and data located in various county offices and is to be used for reference purposes only. The map is controlled by the field measurements between the corners of the Public Land Survey System and the parcels are mapped from available records which may not precisely fit field conditions. Brown County is not responsible for any inaccuracies.

Scale 1" = 100'

0 100

© 2024 BROWN COUNTY SURVEY DEPT.

This map was created by the Brown County Survey Department with funding provided by Brown County and the Wisconsin Land Information Program.

City of Green Bay

Preble South

Brown County Plot Date: 4/8/2025

RPL Office Drafter: T LESLIE

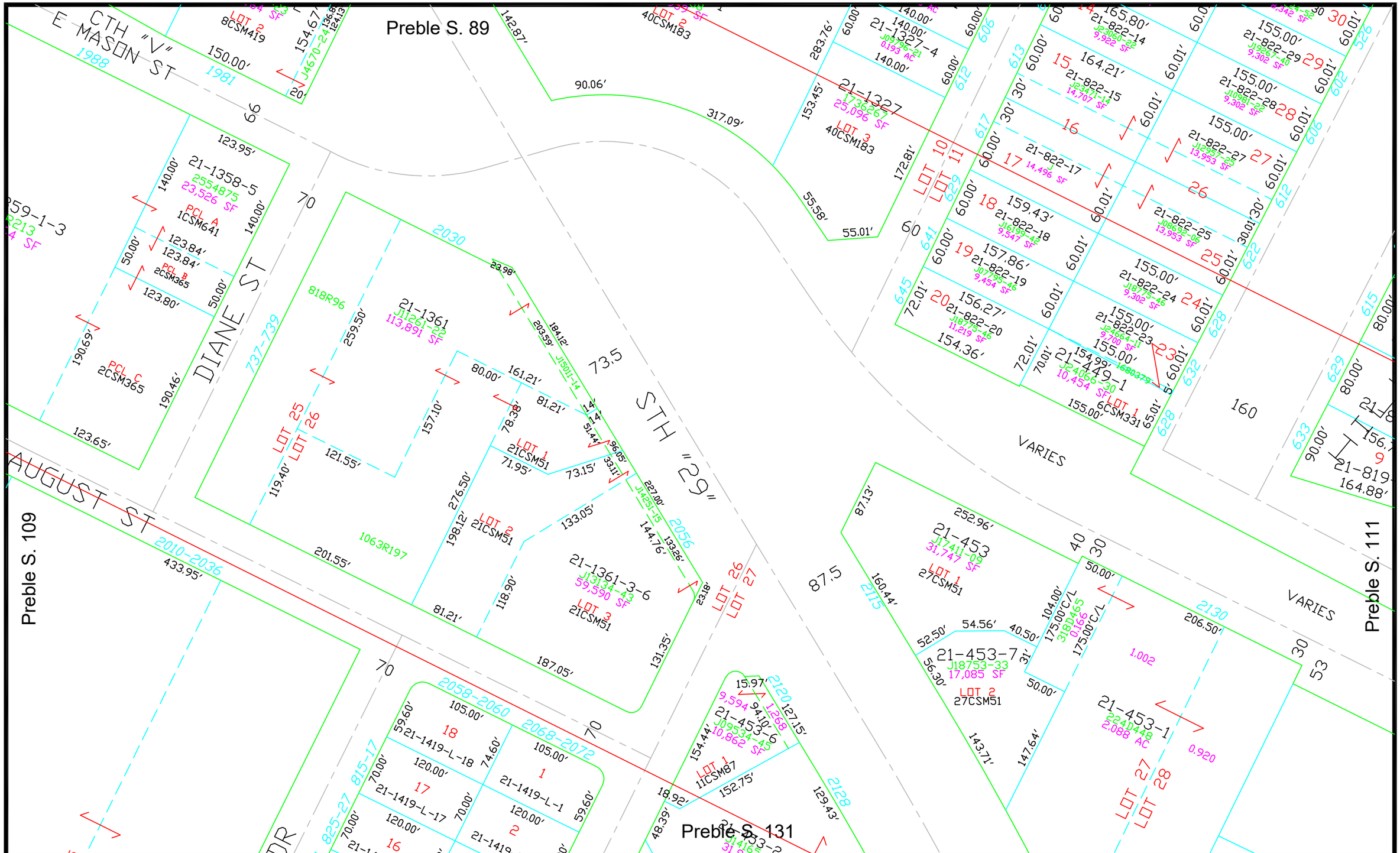

This is a compilation of records and data located in various county offices and is to be used for reference purposes only. The map is controlled by the field measurements between the corners of the Public Land Survey System and the parcels are mapped from available records which may not precisely fit field conditions. Brown County is not responsible for any inaccuracies.

N

Scale 1" = 100'

0 100

© 2025 BROWN COUNTY SURVEY DEPT.

This map was created by the Brown County Survey Department with funding provided by Brown County and the Wisconsin Land Information Program.

Brown County Established 1818

City of Green Bay

Preble South

Brown County Plot Date: 12/30/2025

RPL Office Drafter: C MILLER

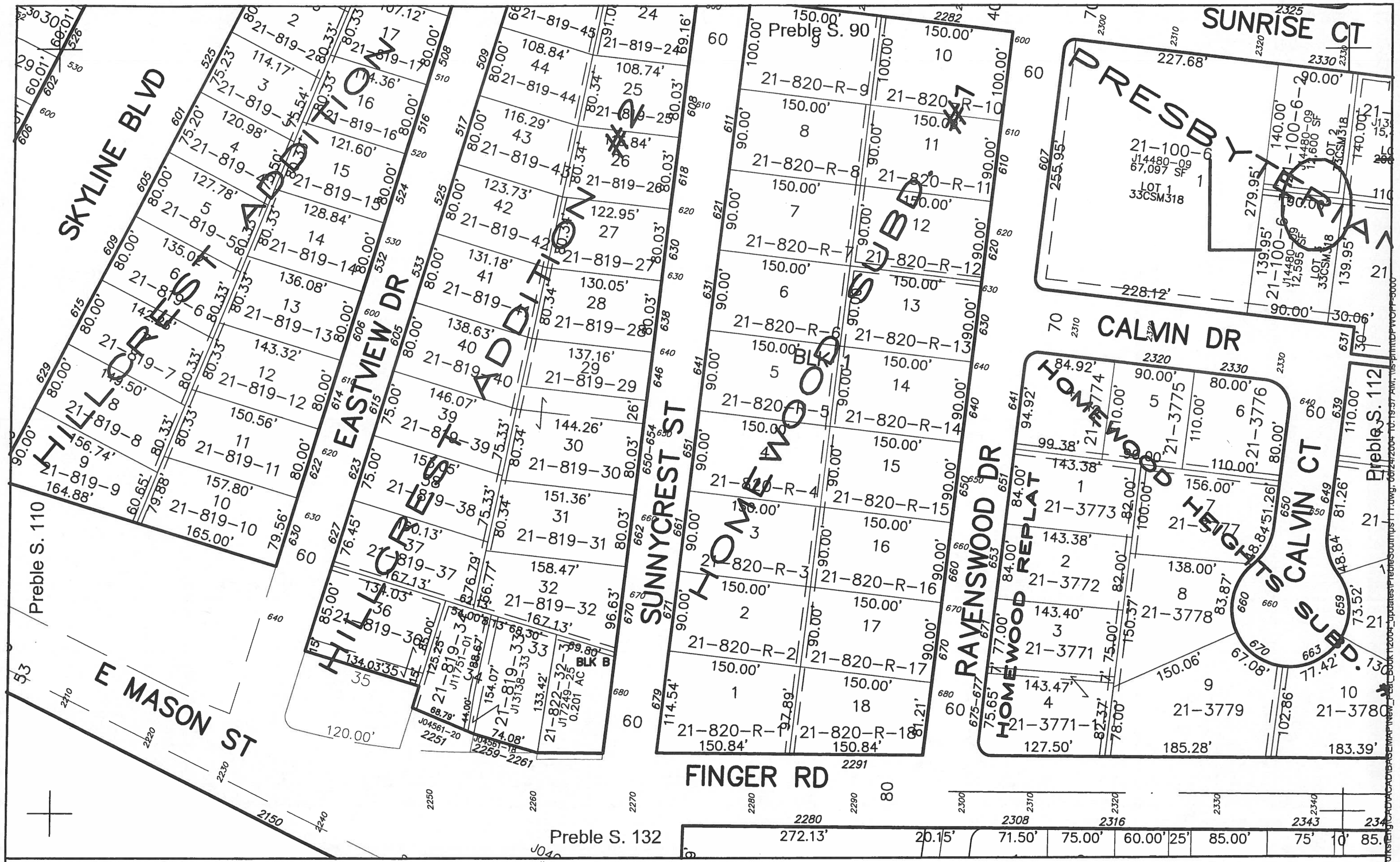

This is a compilation of records and data located in various county offices and is to be used for reference purposes only. The map is controlled by the field measurements between the corners of the Public Land Survey System and the parcels are mapped from available records which may not precisely fit field conditions.
Brown County and/or The City of Green Bay are not responsible for any inaccuracies.

Scale 1" = 100'

This map was created by the Brown County Survey Department with funding provided by the City of Green Bay and the Wisconsin Land Information Program.

© 1999 Brown County Survey Department, Green Bay, WI 54305

City of Green Bay

PS 111

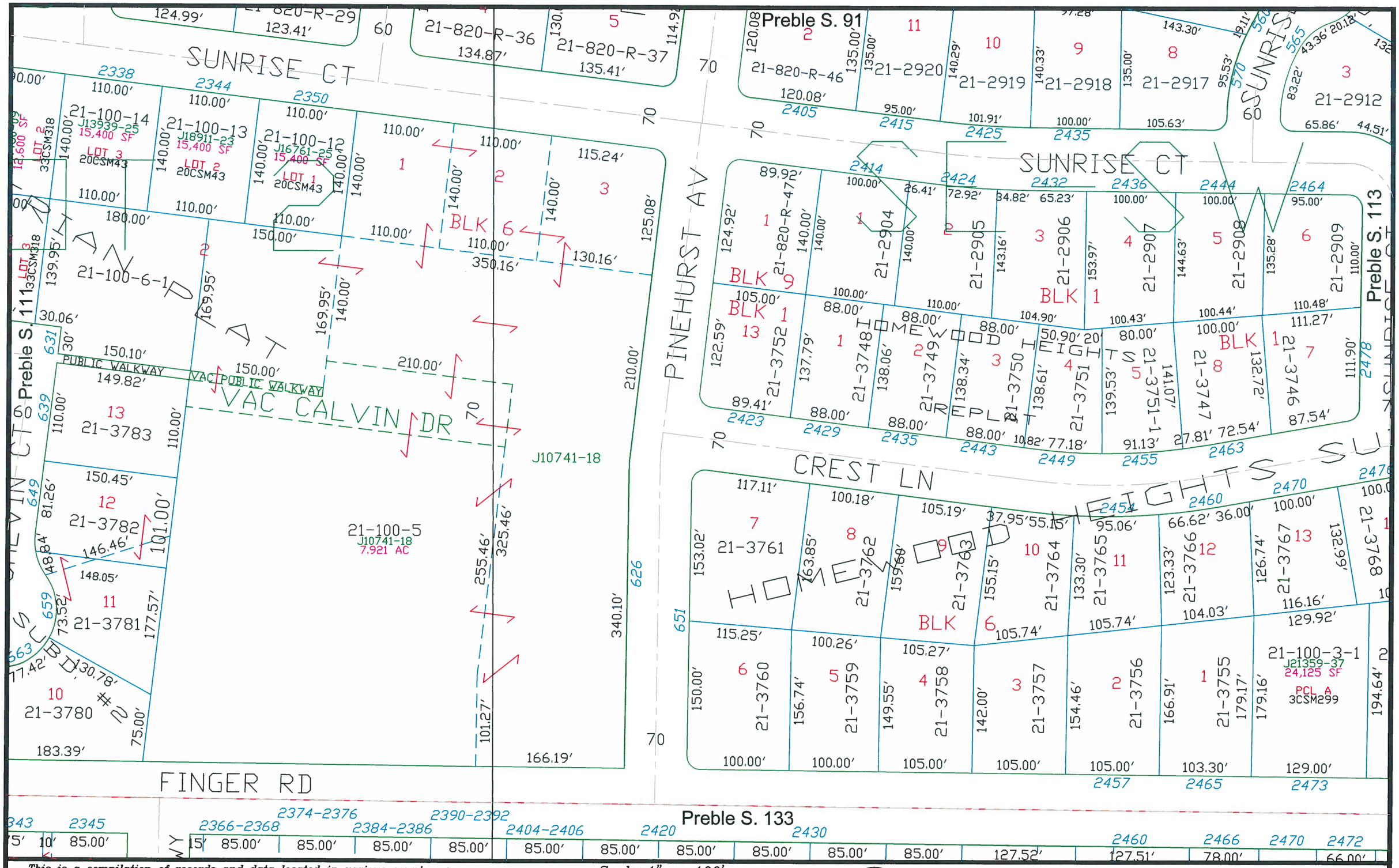

This is a compilation of records and data located in various county offices and is to be used for reference purposes only. The map is controlled by the field measurements between the corners of the Public Land Survey System and the parcels are mapped from available records which may not precisely fit field conditions. Brown County is not responsible for any inaccuracies.

N

Scale 1" = 100'

0 100

© 2019 BROWN COUNTY SURVEY DEPT.

This map was created by the Brown County Survey Department with funding provided by Brown County and the Wisconsin Land Information Program.

Brown County Established 1818

City of Green Bay

Preble South

Brown County Plot Date: 4/15/2019

RPL Office Drafter: C MILLER

112

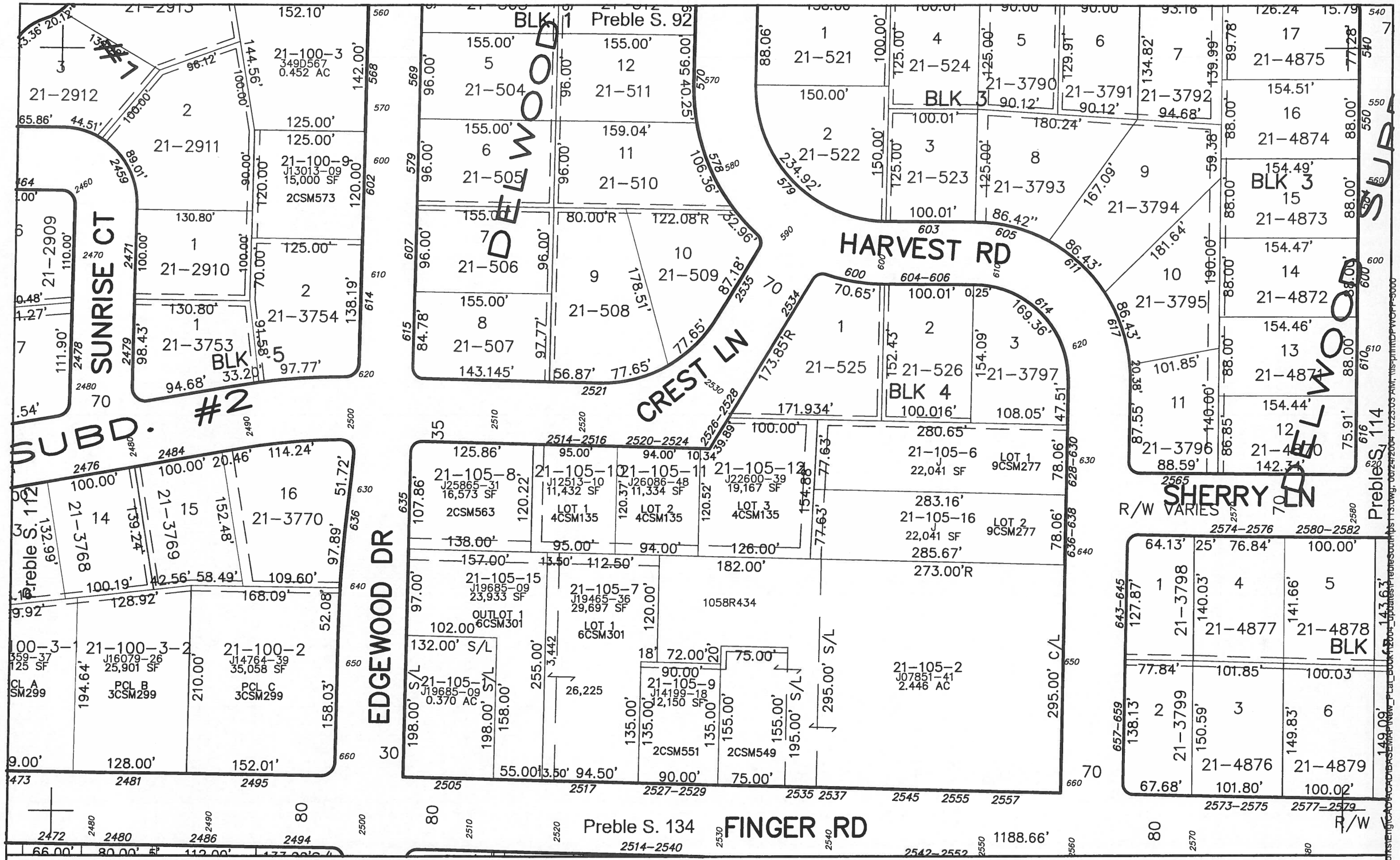

This is a compilation of records and data located in various county offices and is to be used for reference purposes only. The map is controlled by the field measurements between the corners of the Public Land Survey System and the parcels are mapped from available records which may not precisely fit field conditions. Brown County and/or The City of Green Bay are not responsible for any inaccuracies.

Scale 1" = 100'

This map was created by the Brown County Survey Department with funding provided by the City of Green Bay and the Wisconsin Land Information Program.

© 1999 Brown County Survey Department, Green Bay, WI 54305

City of Green Bay

PS 113

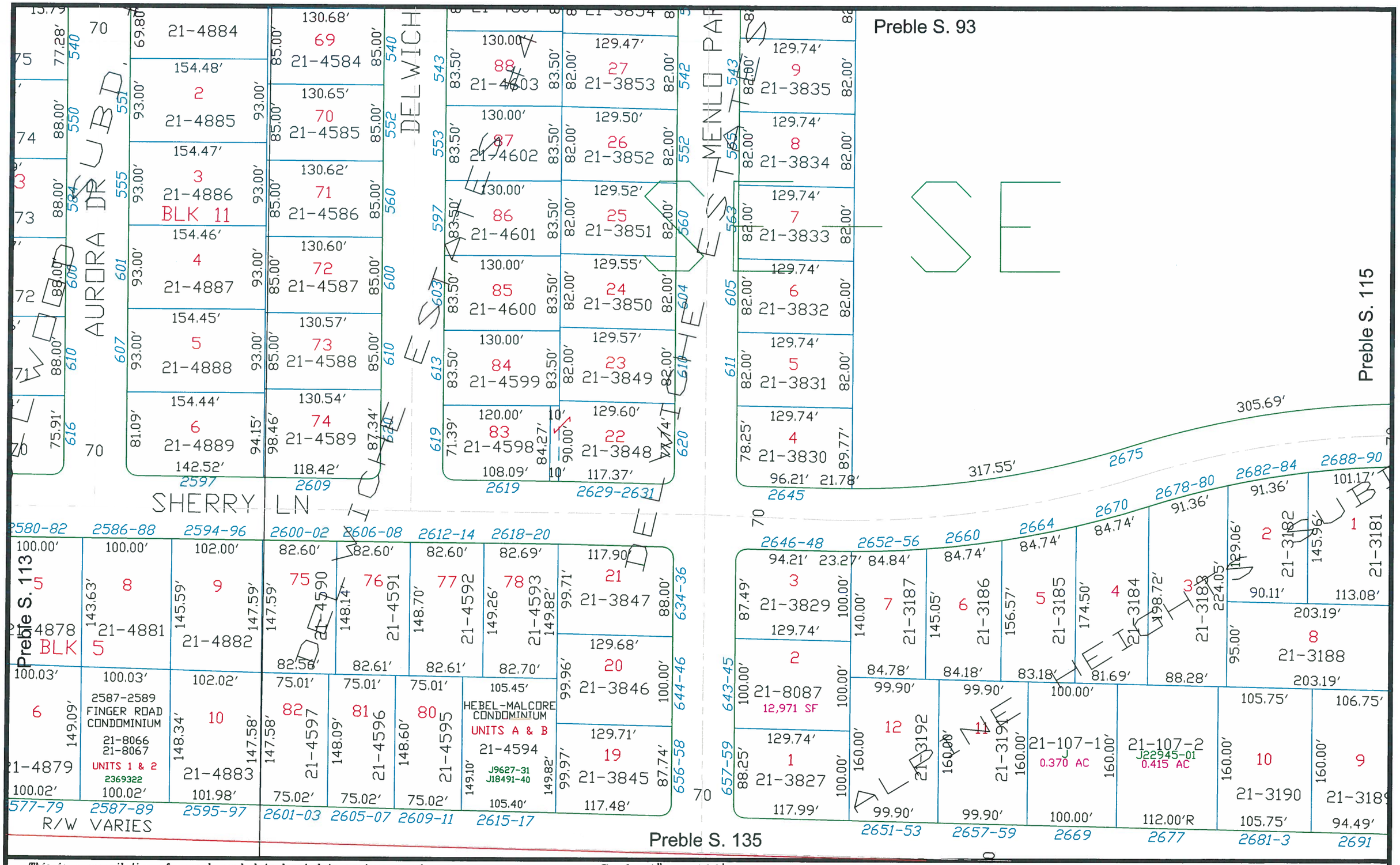

This is a compilation of records and data located in various county offices and is to be used for reference purposes only. The map is controlled by the field measurements between the corners of the Public Land Survey System and the parcels are mapped from available records which may not precisely fit field conditions. Brown County is not responsible for any inaccuracies.

N

Scale 1" = 100'

0 100

© 2020 BROWN COUNTY SURVEY DEPT.

This map was created by the Brown County Survey Department with funding provided by Brown County and the Wisconsin Land Information Program.

Brown County Established 1816

City of Green Bay

Preble South

114

Brown County Plot Date: 6/10/2020

RPL Office Drafter: T LESLIE

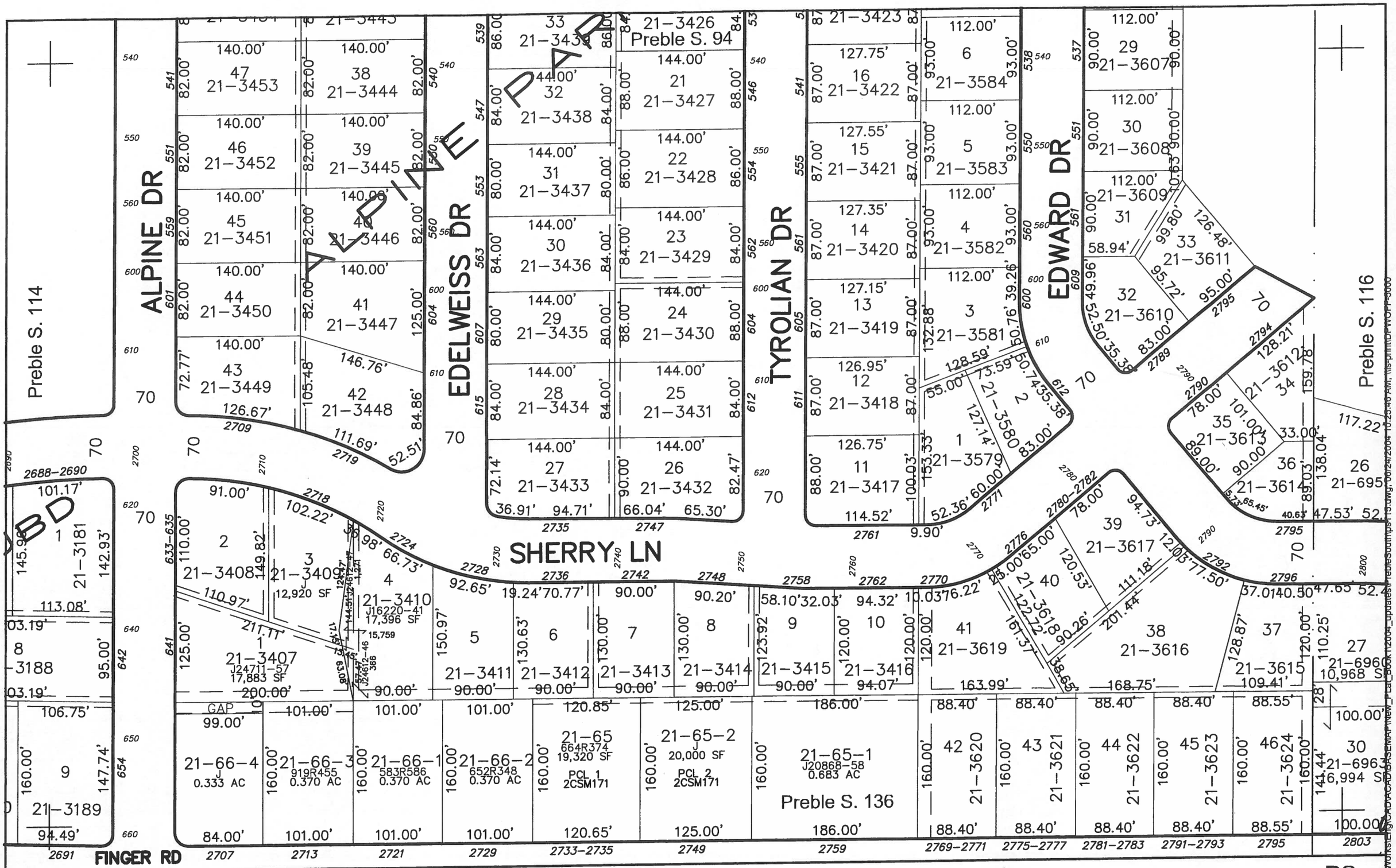

This is a compilation of records and data located in various county offices and is to be used for reference purposes only. The map is controlled by the field measurements between the corners of the Public Land Survey System and the parcels are mapped from available records which may not precisely fit field conditions. Brown County and/or The City of Green Bay are not responsible for any inaccuracies.

Scale 1" = 100'

This map was created by the Brown County Survey Department with funding provided by the City of Green Bay and the Wisconsin Land Information Program.

© 1999 Brown County Survey Department, Green Bay, WI 54305

City of Green Bay

PS 115

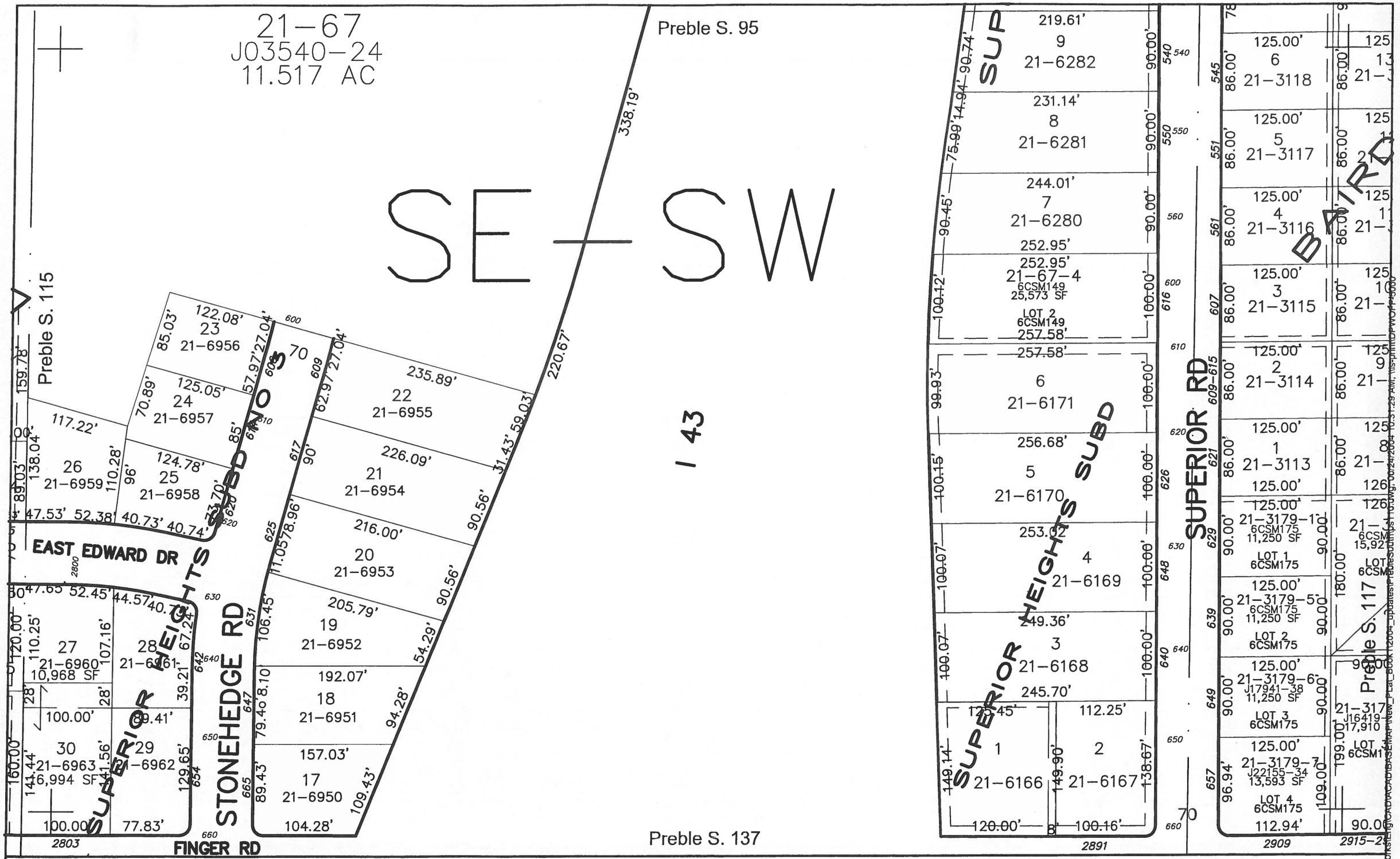

This is a compilation of records and data located in various county offices and is to be used for reference purposes only. The map is controlled by the field measurements between the corners of the Public Land Survey System and the parcels are mapped from available records which may not precisely fit field conditions. Brown County and/or The City of Green Bay are not responsible for any inaccuracies.

Scale 1" = 100'

This map was created by the Brown County Survey Department with funding provided by the City of Green Bay and the Wisconsin Land Information Program.

© 1999 Brown County Survey Department, Green Bay, WI 54305

City of Green Bay

PS 116

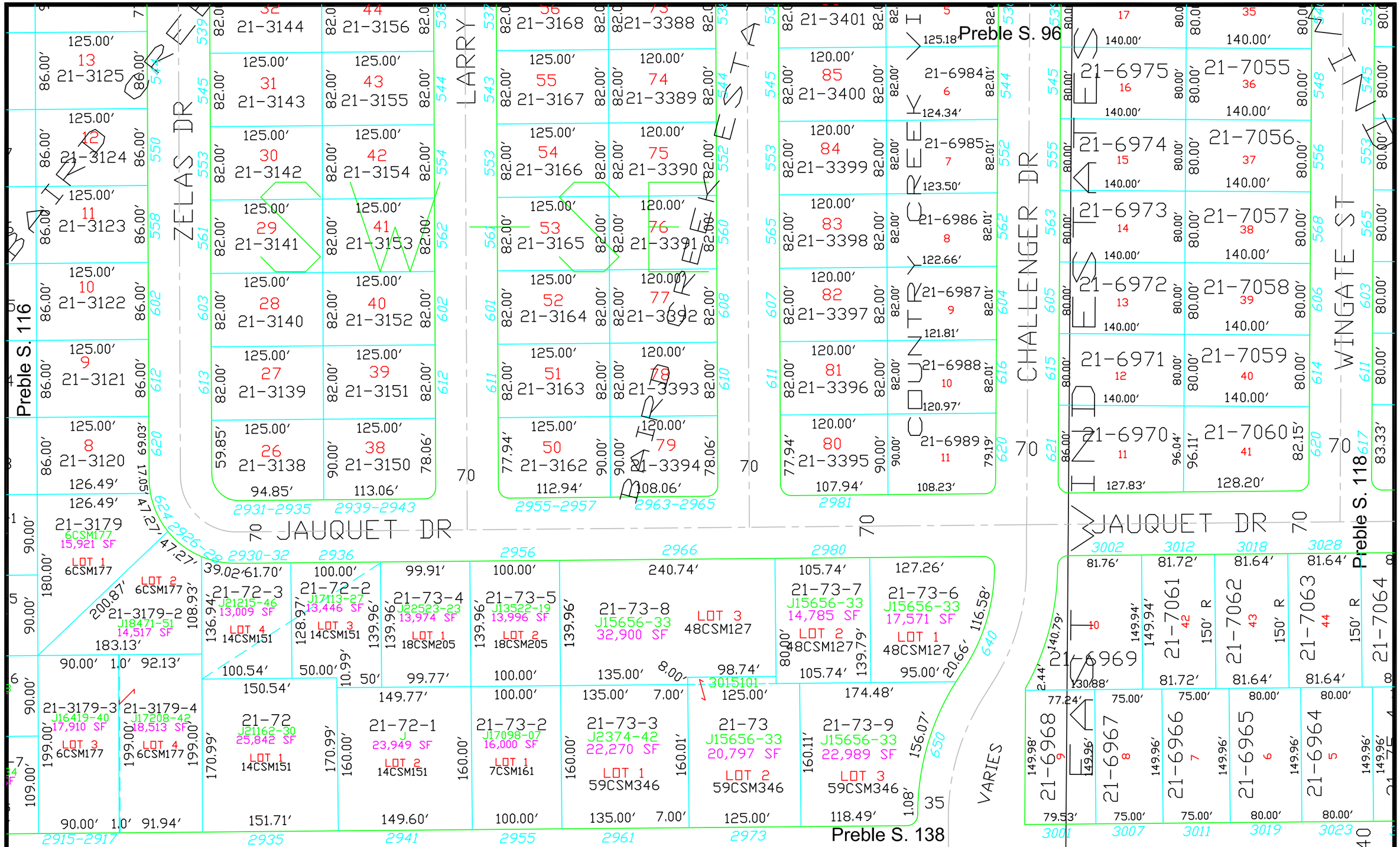

This is a compilation of records and data located in various county offices and is to be used for reference purposes only. The map is controlled by the field measurements between the corners of the Public Land Survey System and the parcels are mapped from available records which may not precisely fit field conditions. Brown County is not responsible for any inaccuracies.

N

Scale 1" = 100'

0 100

© 2022 BROWN COUNTY SURVEY DEPT.

This map was created by the Brown County Survey Department with funding provided by Brown County and the Wisconsin Land Information Program.

Brown County Established 1818

City of Green Bay

Preble South

Brown County Plot Date: 10/7/2022

RPL Office Drafter: T LESLIE

117

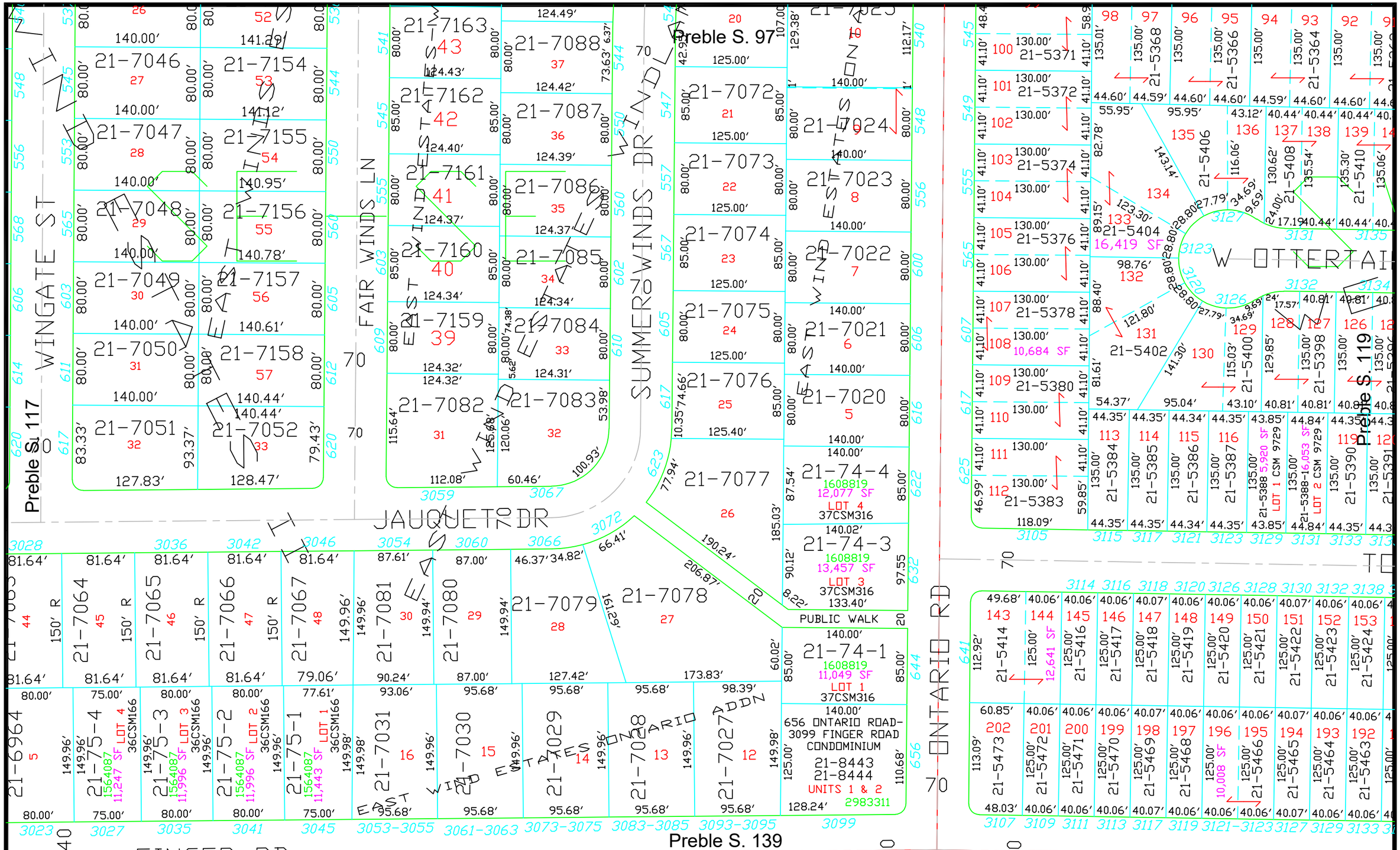

This is a compilation of records and data located in various county offices and is to be used for reference purposes only. The map is controlled by the field measurements between the corners of the Public Land Survey System and the parcels are mapped from available records which may not precisely fit field conditions. Brown County is not responsible for any inaccuracies.

N

Scale 1" = 100'

0 100

© 2024 BROWN COUNTY SURVEY DEPT.

This map was created by the Brown County Survey Department with funding provided by Brown County and the Wisconsin Land Information Program.

Brown County Established 1818

City of Green Bay

Preble South

Brown County Plot Date: 3/7/2024

RPL Office Drafter: C MILLER

118

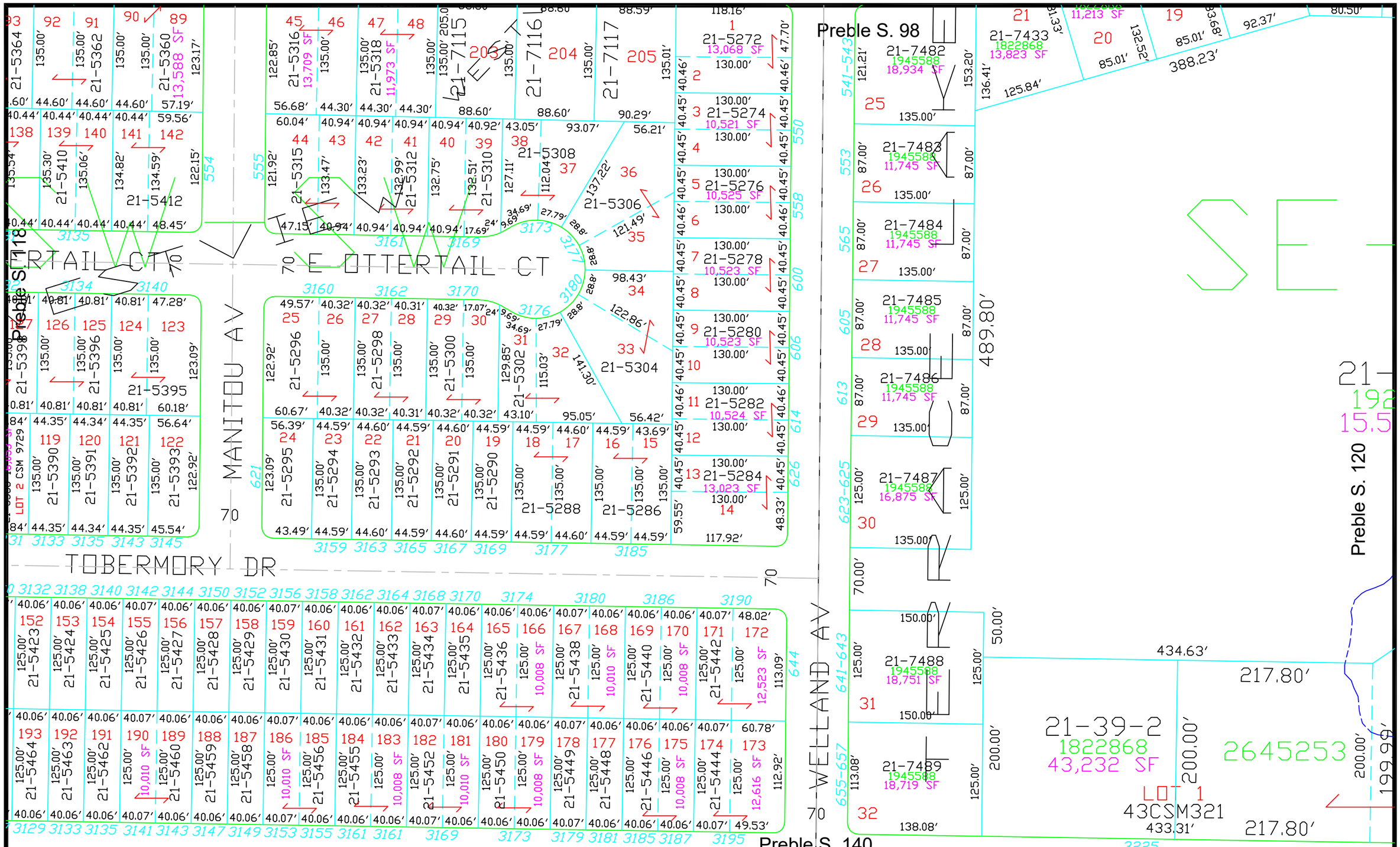

This is a compilation of records and data located in various county offices and is to be used for reference purposes only. The map is controlled by the field measurements between the corners of the Public Land Survey System and the parcels are mapped from available records which may not precisely fit field conditions. Brown County is not responsible for any inaccuracies.

N

Scale 1" = 100'

0 100

© 2024 BROWN COUNTY SURVEY DEPT.

This map was created by the Brown County Survey Department with funding provided by Brown County and the Wisconsin Land Information Program.

City of Green Bay

Preble South

Brown County Plot Date: 3/7/2024

RPL Office Drafter: C MILLER

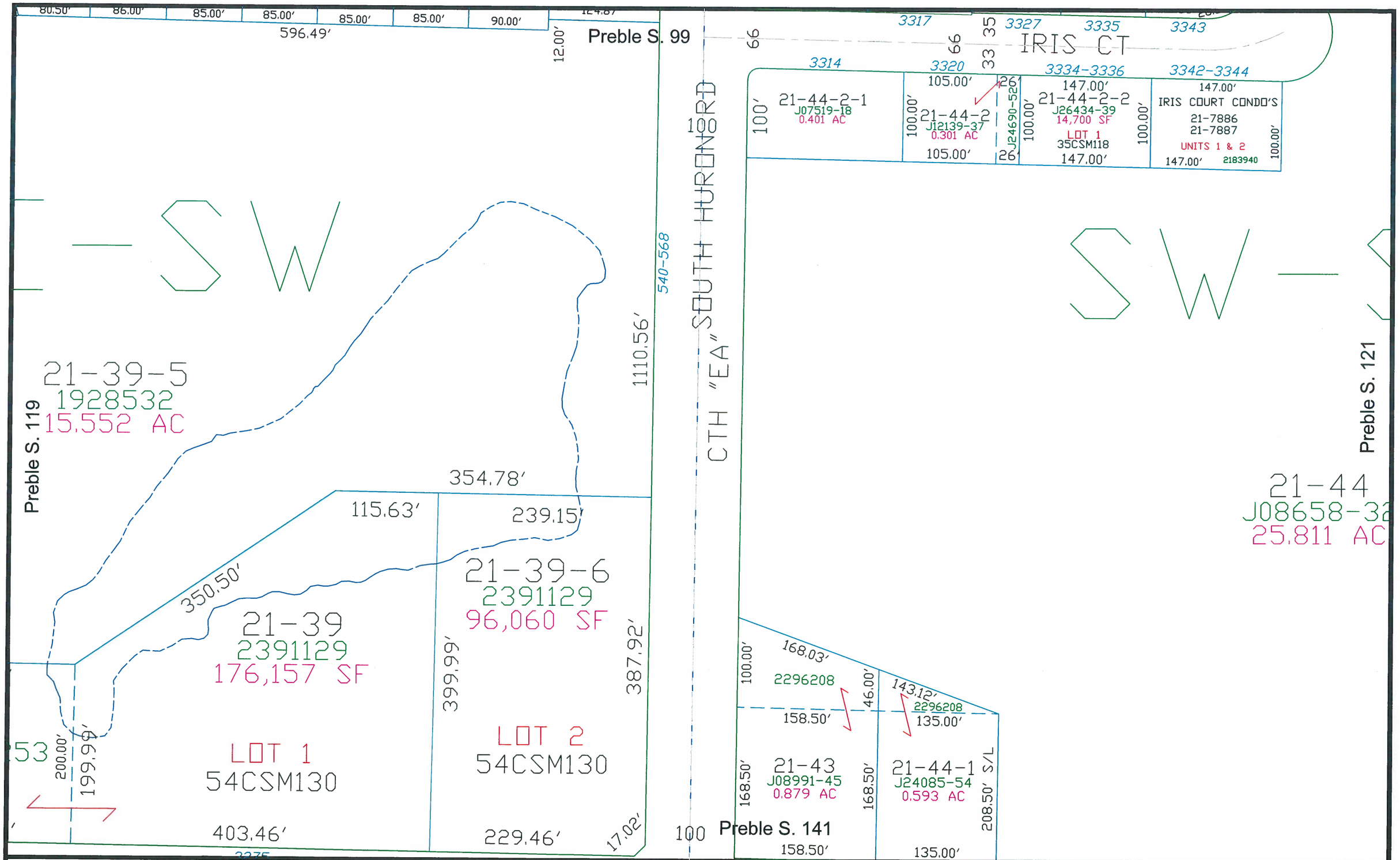

This is a compilation of records and data located in various county offices and is to be used for reference purposes only. The map is controlled by the field measurements between the corners of the Public Land Survey System and the parcels are mapped from available records which may not precisely fit field conditions. Brown County is not responsible for any inaccuracies.

N

Scale 1" = 100'

0 100

© 2020 BROWN COUNTY SURVEY DEPT.

This map was created by the Brown County Survey Department with funding provided by Brown County and the Wisconsin Land Information Program.

Brown County Established 1818

City of Green Bay

Preble South

Brown County Plot Date: 6/25/2020

RPL Office Drafter: T LESLIE

120

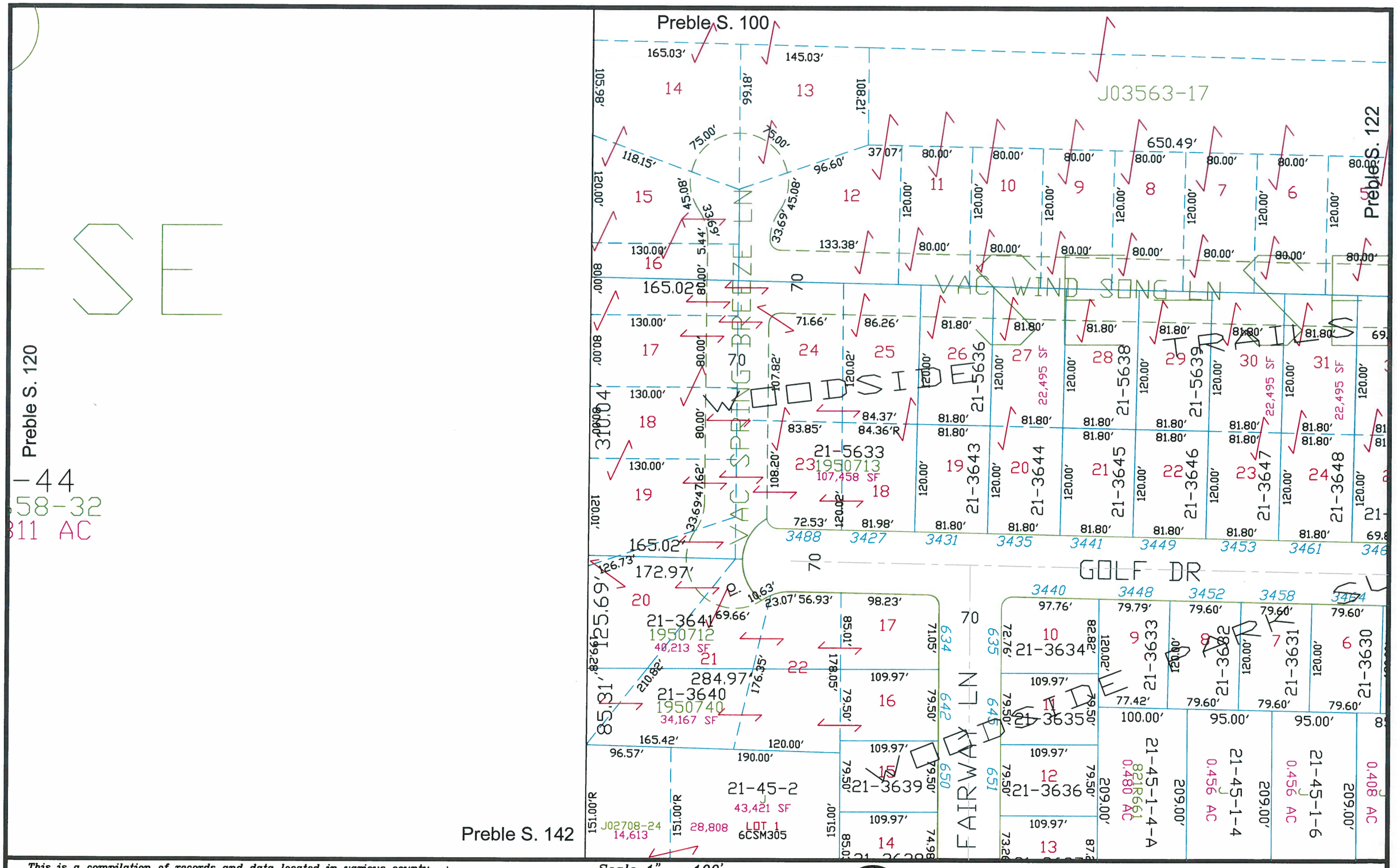

This is a compilation of records and data located in various county offices and is to be used for reference purposes only. The map is controlled by the field measurements between the corners of the Public Land Survey System and the parcels are mapped from available records which may not precisely fit field conditions. Brown County is not responsible for any inaccuracies.

© 2014 BROWN COUNTY SURVEY DEPT.

This map was created by the Brown County Survey Department with funding provided by Brown County and the Wisconsin Land Information Program.

City of Green Bay

Preble South

Brown County Plot Date: 12/15/2014

RPL Office Drafter: D PHELPS

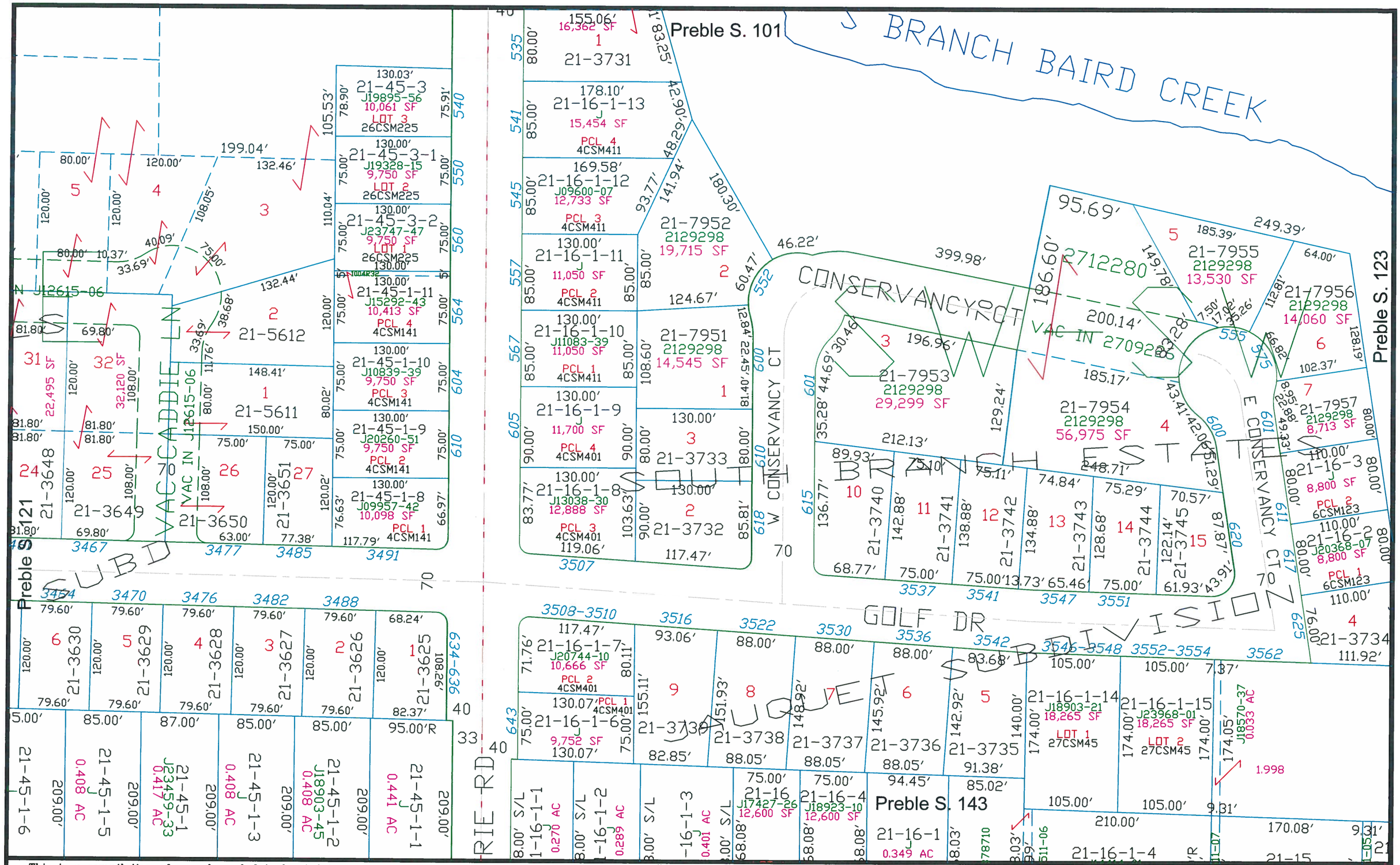

This is a compilation of records and data located in various county offices and is to be used for reference purposes only. The map is controlled by the field measurements between the corners of the Public Land Survey System and the parcels are mapped from available records which may not precisely fit field conditions. Brown County is not responsible for any inaccuracies.

N

Scale 1" = 100'

0 100

© 2019 BROWN COUNTY SURVEY DEPT.

This map was created by the Brown County Survey Department with funding provided by Brown County and the Wisconsin Land Information Program.

Brown County Established 1818

City of Green Bay *Preble South*

Brown County Plot Date: 10/30/2019

RPL Office Drafter: C MILLER

122

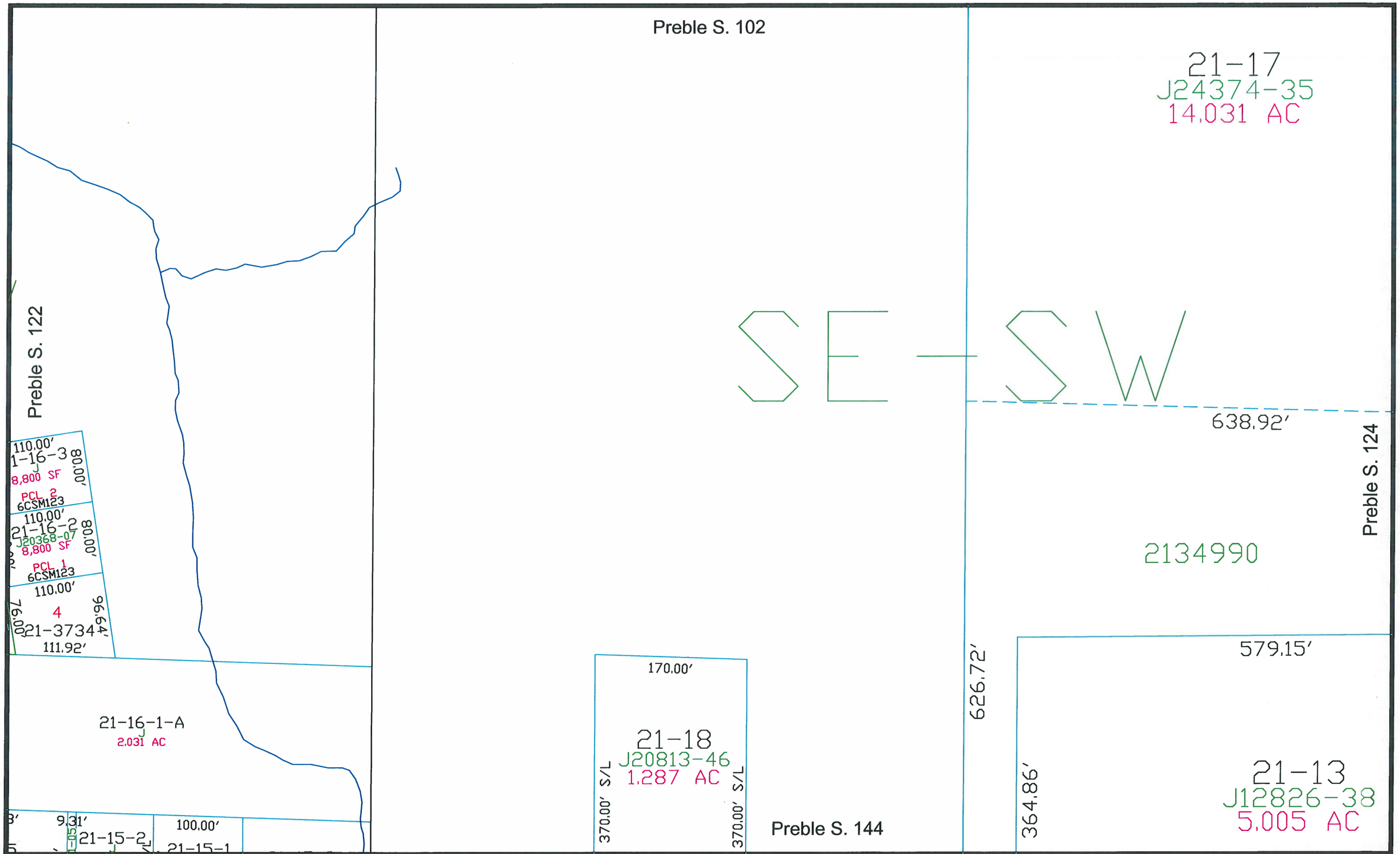

This is a compilation of records and data located in various county offices and is to be used for reference purposes only. The map is controlled by the field measurements between the corners of the Public Land Survey System and the parcels are mapped from available records which may not precisely fit field conditions. Brown County is not responsible for any inaccuracies.

N

Scale 1" = 100'

0 100

© 2004 BROWN COUNTY SURVEY DEPT.

This map was created by the Brown County Survey Department with funding provided by Brown County and the Wisconsin Land Information Program.

City of Green Bay

Preble South

Brown County Plot Date: 7/14/04

RPL Office Drafter: D PHELPS

123



This is a compilation of records and data located in various county offices and is to be used for reference purposes only. The map is controlled by the field measurements between the corners of the Public Land Survey System and the parcels are mapped from available records which may not precisely fit field conditions. Brown County is not responsible for any inaccuracies.

N

Scale 1" = 100'

0 100

© 2023 BROWN COUNTY SURVEY DEPT.

This map was created by the Brown County Survey Department with funding provided by Brown County and the Wisconsin Land Information Program.

City of Green Bay

Brown County Plot Date: 9/27/2023

RPL Office Drafter: T LESLIE

Preble South

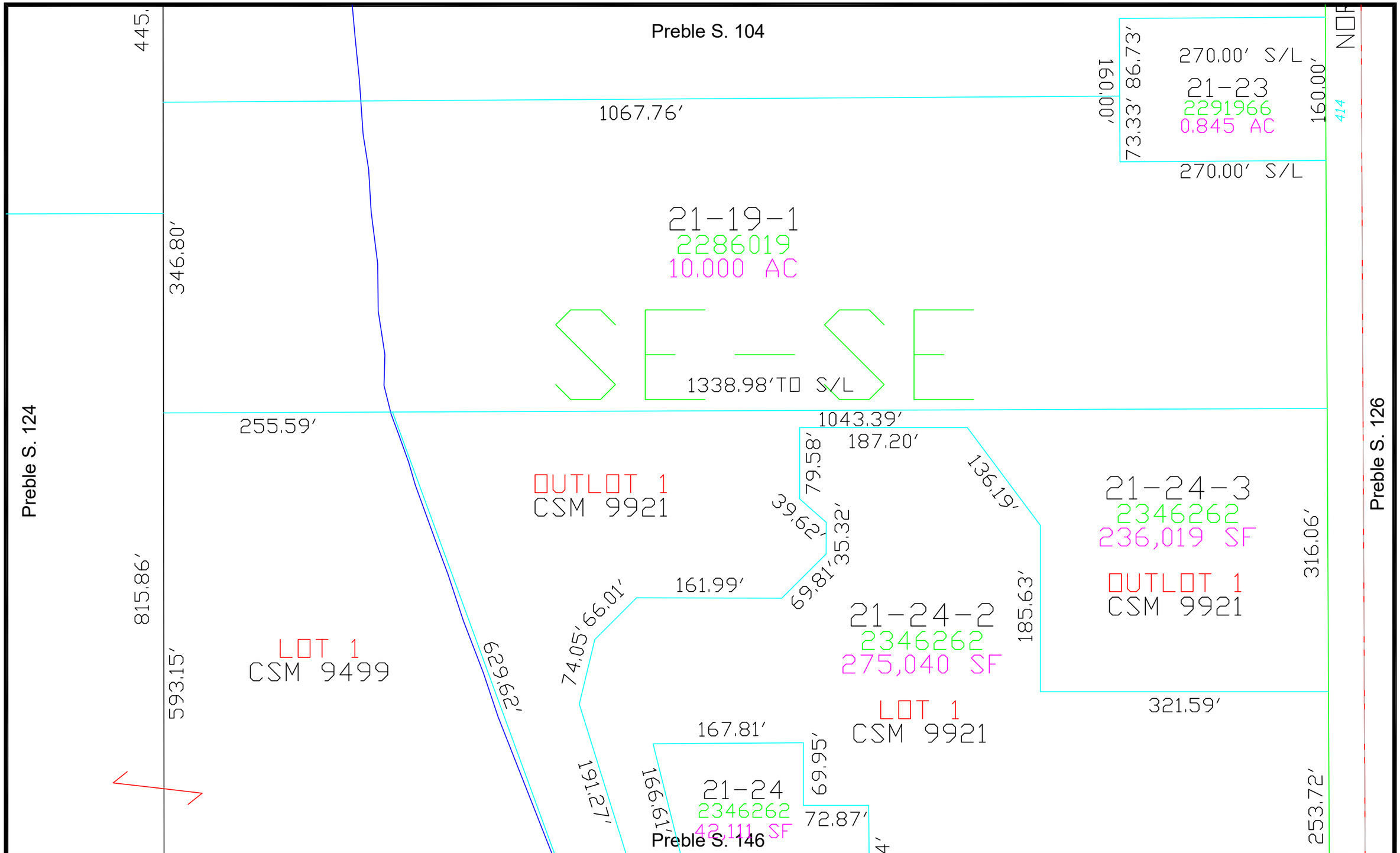

This is a compilation of records and data located in various county offices and is to be used for reference purposes only. The map is controlled by the field measurements between the corners of the Public Land Survey System and the parcels are mapped from available records which may not precisely fit field conditions. Brown County is not responsible for any inaccuracies.

N

Scale 1" = 100'

0 100

© 2024 BROWN COUNTY SURVEY DEPT.

This map was created by the Brown County Survey Department with funding provided by Brown County and the Wisconsin Land Information Program.

City of Green Bay

Preble South

Brown County Plot Date: 7/10/2025

RPL Office Drafter: C MILLER



This is a compilation of records and data located in various county offices and is to be used for reference purposes only. The map is controlled by the field measurements between the corners of the Public Land Survey System and the parcels are mapped from available records which may not precisely fit field conditions. Brown County and/or The City of Green Bay are not responsible for any inaccuracies.

Scale 1" = 100'

0 100

This map was created by the Brown County Survey Department with funding provided by the City of Green Bay and the Wisconsin Land Information Program.

© 1999 Brown County Survey Department, Green Bay, WI 54305

City of Green Bay

PS 126

I:\DeptData\PubWorks\Eng\CAD\ACAD\BASEMAP\New_PLat_Book1\2004_updates\PrebleSouth\ps126.dwg, 06/24/2004 10:58:43 AM, \\is-print\DPWOFF-5000

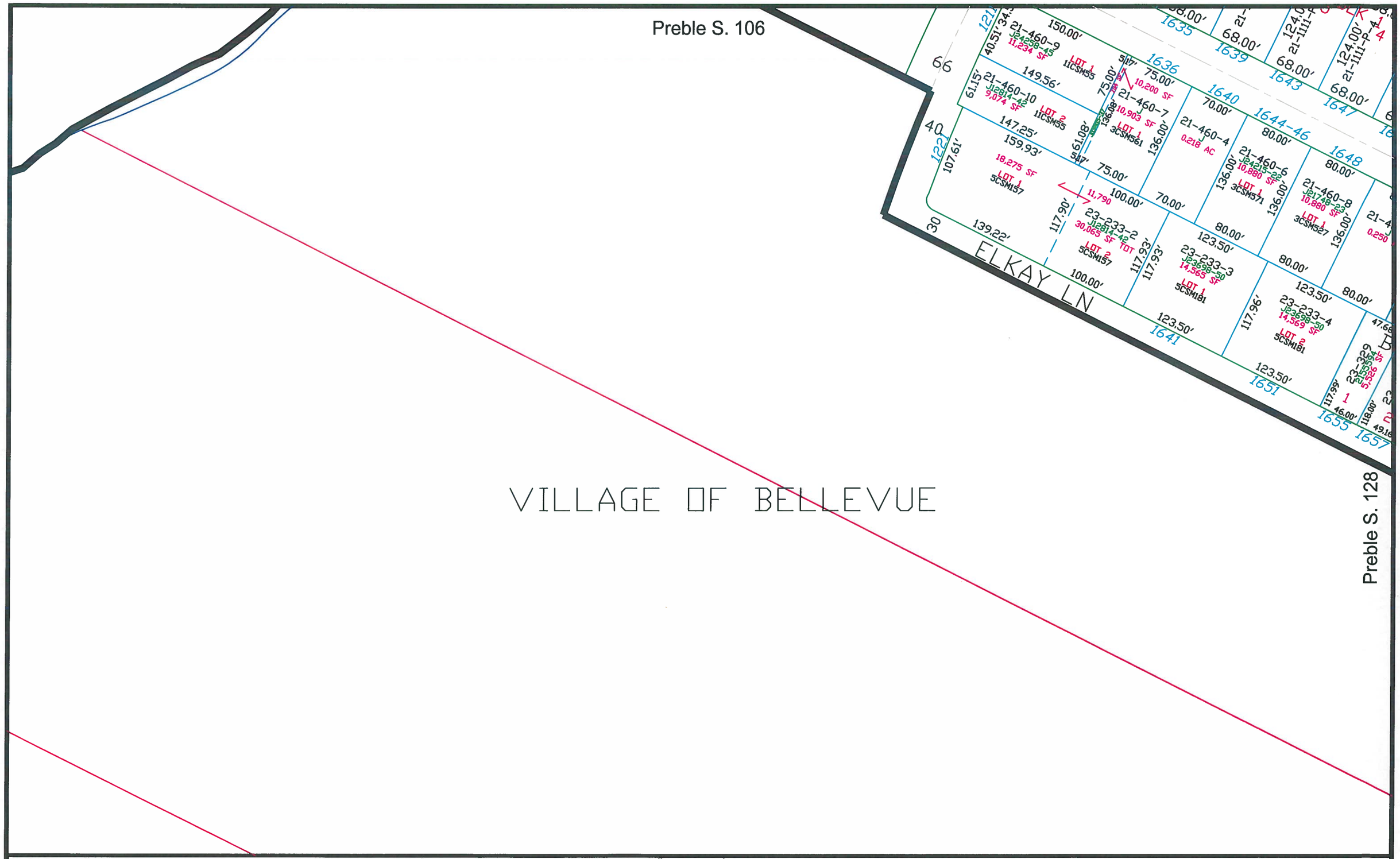

This is a compilation of records and data located in various county offices and is to be used for reference purposes only. The map is controlled by the field measurements between the corners of the Public Land Survey System and the parcels are mapped from available records which may not precisely fit field conditions. Brown County is not responsible for any inaccuracies.

N

Scale 1" = 100'

0 100

© 2005 BROWN COUNTY SURVEY DEPT.

This map was created by the Brown County Survey Department with funding provided by Brown County and the Wisconsin Land Information Program.

City of Green Bay

Preble South

Brown County Plot Date: 11/02/05

RPL Office Drafter: T LESLIE

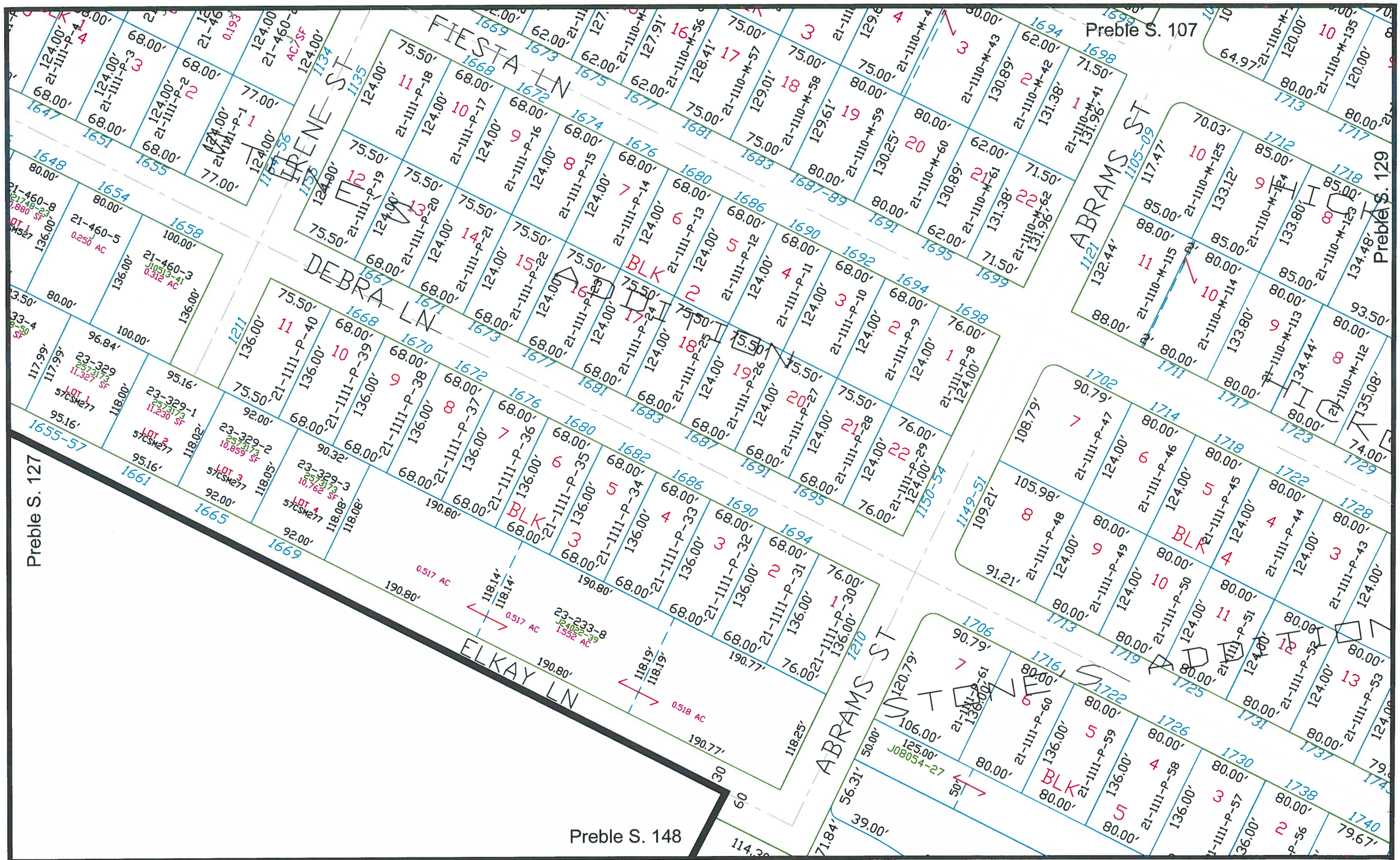

This is a compilation of records and data located in various county offices and is to be used for reference purposes only. The map is controlled by the field measurements between the corners of the Public Land Survey System and the parcels are mapped from available records which may not precisely fit field conditions. Brown County is not responsible for any inaccuracies.

N

Scale 1" = 100'

0 100

© 2012 BROWN COUNTY SURVEY DEPT.

This map was created by the Brown County Survey Department with funding provided by Brown County and the Wisconsin Land Information Program.

Brown County Established 1818

City of Green Bay

Preble South

128

Brown County Plot Date: 9/20/2012

RPL Office Drafter: T LESLIE

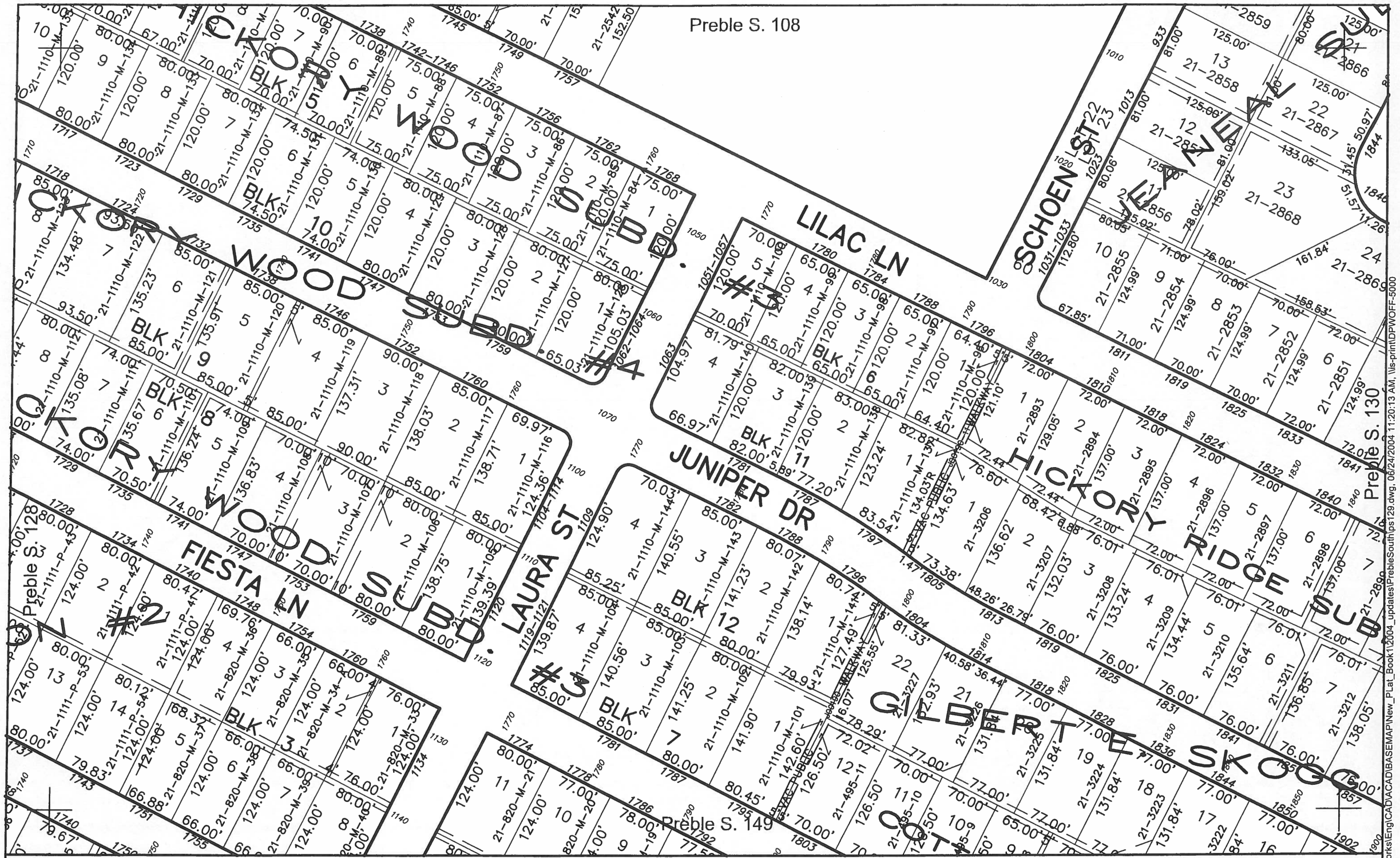

This is a compilation of records and data located in various county offices and is to be used for reference purposes only. The map is controlled by the field measurements between the corners of the Public Land Survey System and the parcels are mapped from available records which may not precisely fit field conditions.
Brown County and/or The City of Green Bay are not responsible for any inaccuracies.

Scale 1" = 100'

This map was created by the Brown County Survey Department with funding provided by the City of Green Bay and the Wisconsin Land Information Program.

© 1999 Brown County Survey Department, Green Bay, WI 54305

City of Green Bay

PS 129

I:\DeptData\PubWorks\Eng\CAD\ACAD\BASEMAP\New_PLat_Book1\2004_updates\PrebleSouth\ps129.dwg, 06/24/2004 11:20:13 AM, \lis-print\DPWOFF-5000

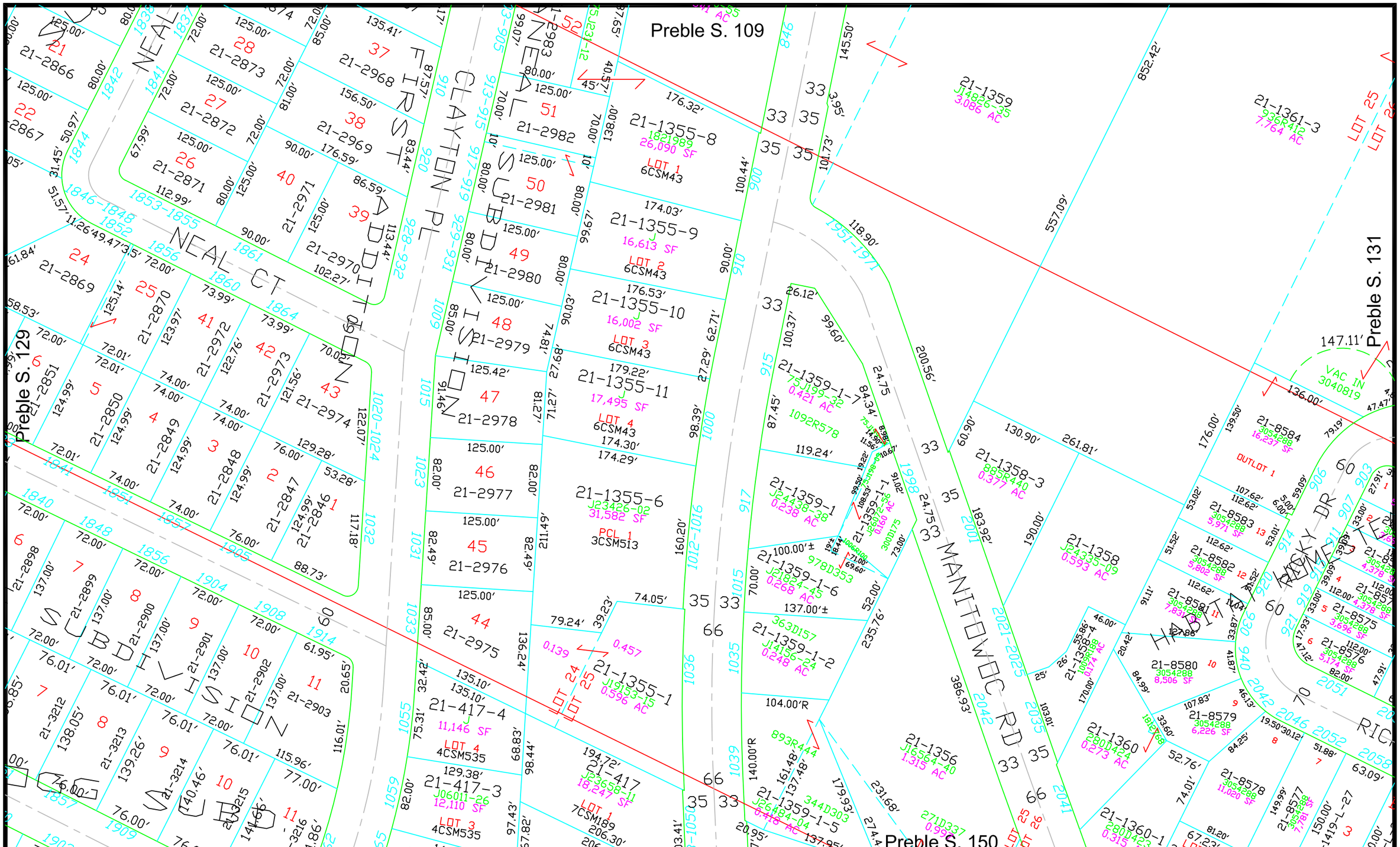

This is a compilation of records and data located in various county offices and is to be used for reference purposes only. The map is controlled by the field measurements between the corners of the Public Land Survey System and the parcels are mapped from available records which may not precisely fit field conditions. Brown County is not responsible for any inaccuracies.

N

Scale 1" = 100'

0 100

© 2023 BROWN COUNTY SURVEY DEPT.

This map was created by the Brown County Survey Department with funding provided by Brown County and the Wisconsin Land Information Program.

Brown County Established 1818

City of Green Bay

Preble South

Brown County Plot Date: 2/1/2024

RPL Office Drafter: T LESLIE

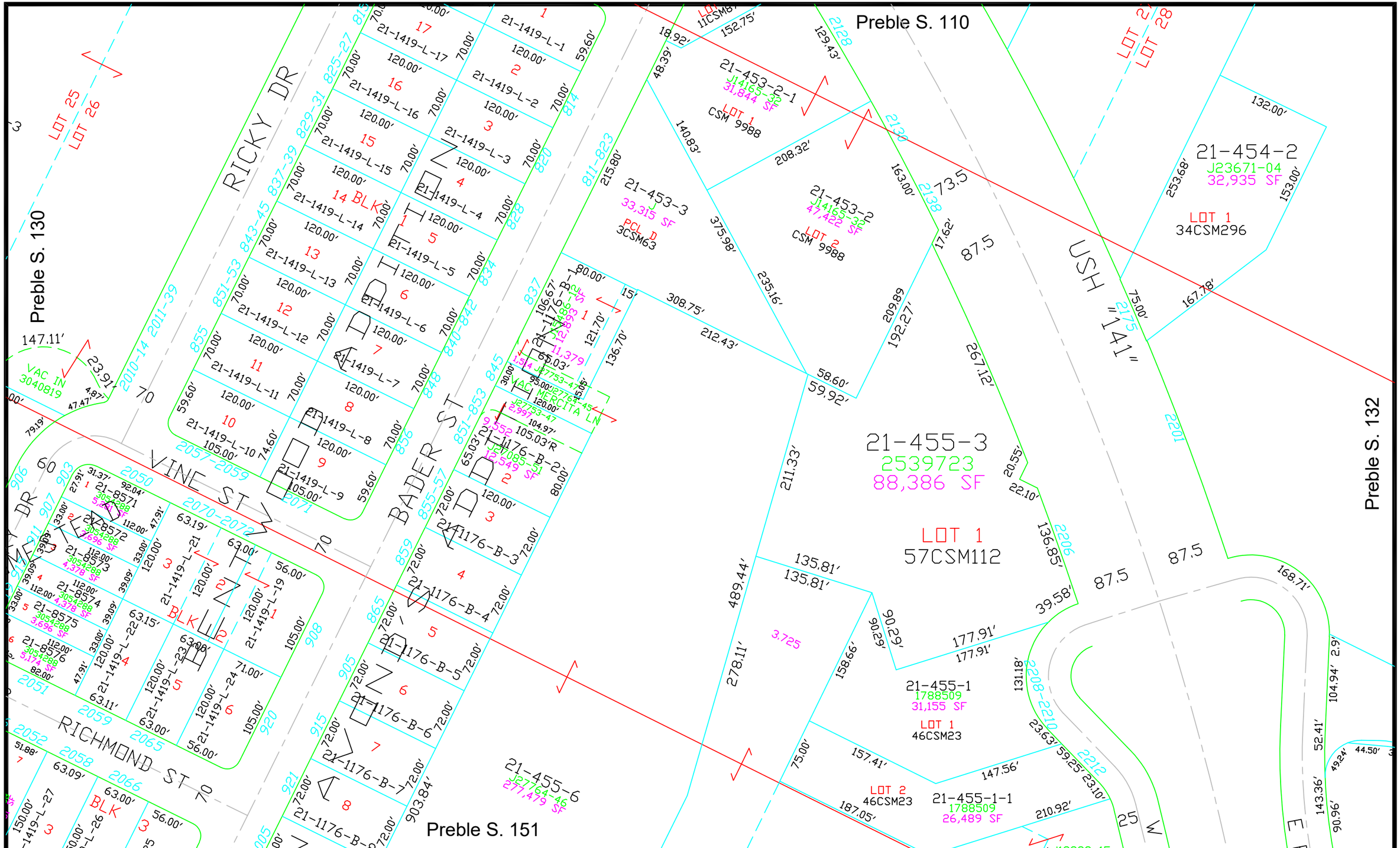
Preble S. 110
Preble S. 130
Preble S. 132
Preble S. 151
RICKY DR
VINE ST
BADER ST
RICHMOND ST
USH 141
21-453-2-1
J1165-32
31,844 SF
LOT 1
CSM 9988
21-453-3
33,315 SF
PCL D
3CSM63
21-453-2
J1165-32
47,422 SF
LOT 2
CSM 9988
21-454-2
J23671-04
32,935 SF
LOT 1
34CSM296
21-455-3
2539723
88,386 SF
LOT 1
57CSM112
21-455-1
1788509
31,155 SF
LOT 1
46CSM23
LOT 2
46CSM23
21-455-1-1
1788509
26,489 SF
21-455-6
J2764-46
277,479 SF
VAC IN
3040819
BLK
14 BLK
21-1419-L-1
21-1419-L-2
21-1419-L-3
21-1419-L-4
21-1419-L-5
21-1419-L-6
21-1419-L-7
21-1419-L-8
21-1419-L-9
21-1419-L-10
21-1419-L-11
21-1419-L-12
21-1419-L-13
21-1419-L-14
21-1419-L-15
21-1419-L-16
21-1419-L-17
21-1176-B-1
21-1176-B-2
21-1176-B-3
21-1176-B-4
21-1176-B-5
21-1176-B-6
21-1176-B-7
21-1176-B-8
21-8571
21-8572
21-8573
21-8574
21-8575
21-8576
21-1419-L-19
21-1419-L-21
21-1419-L-22
21-1419-L-23
21-1419-L-24
21-1419-L-26
21-1419-L-27
LOT 25
LOT 26
LOT 28
LOT 21
This is a compilation of records and data located in various county offices and is to be used for reference purposes only. The map is controlled by the field measurements between the corners of the Public Land Survey System and the parcels are mapped from available records which may not precisely fit field conditions. Brown County is not responsible for any inaccuracies.
N
Scale 1" = 100'
0
100
© 2025 BROWN COUNTY SURVEY DEPT.
This map was created by the Brown County Survey Department with funding provided by Brown County and the Wisconsin Land Information Program.
Brown County
Established 1818
City of Green Bay
Brown County Plot Date: 12/30/2025
RPL Office Drafter: C MILLER
Preble South
131

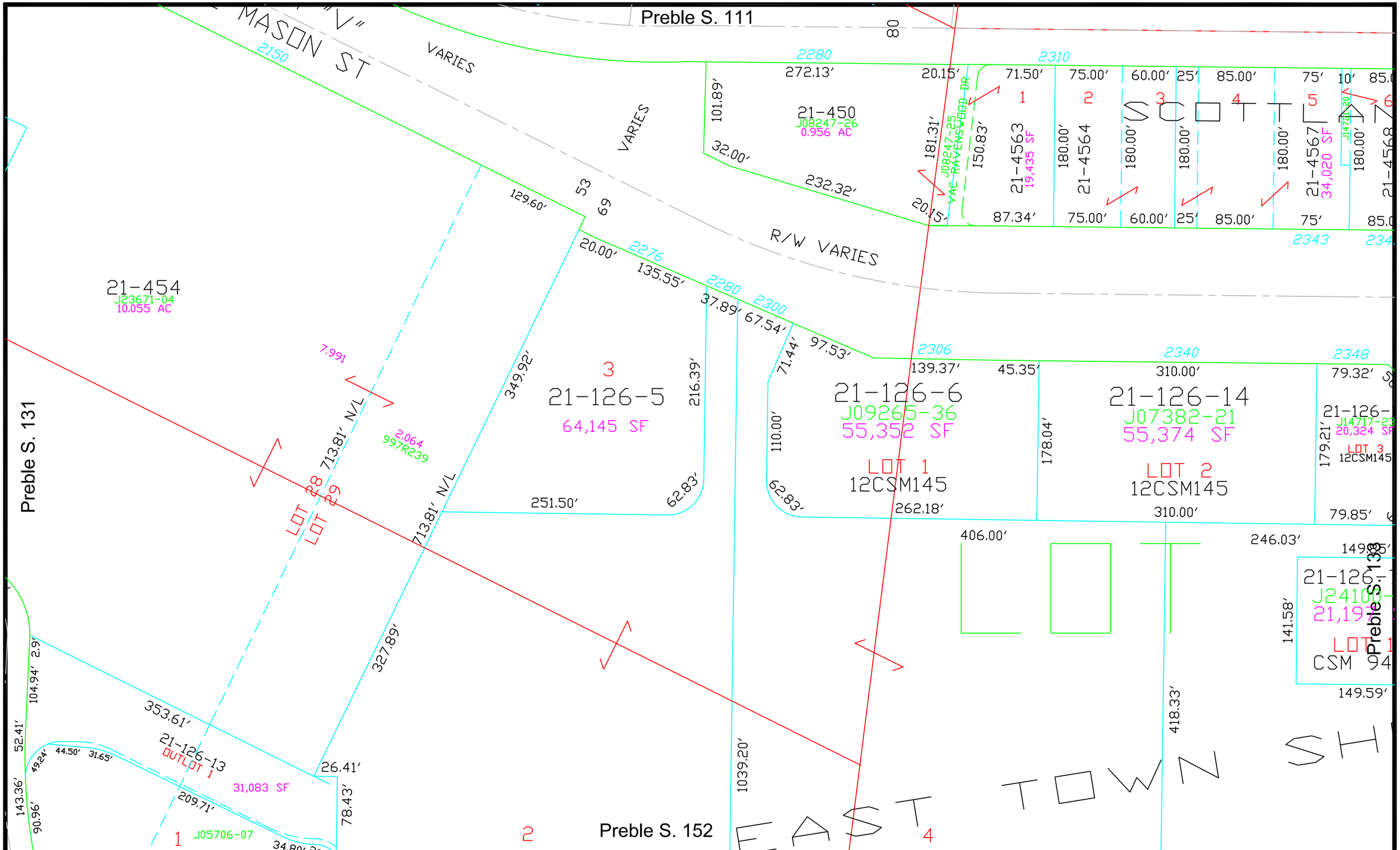

This is a compilation of records and data located in various county offices and is to be used for reference purposes only. The map is controlled by the field measurements between the corners of the Public Land Survey System and the parcels are mapped from available records which may not precisely fit field conditions. Brown County is not responsible for any inaccuracies.

Scale 1" = 100'

© 2024 BROWN COUNTY SURVEY DEPT.

This map was created by the Brown County Survey Department with funding provided by Brown County and the Wisconsin Land Information Program.

City of Green Bay

Brown County Plot Date: 3/25/2024

RPL Office Drafter: T LESLIE

Preble South

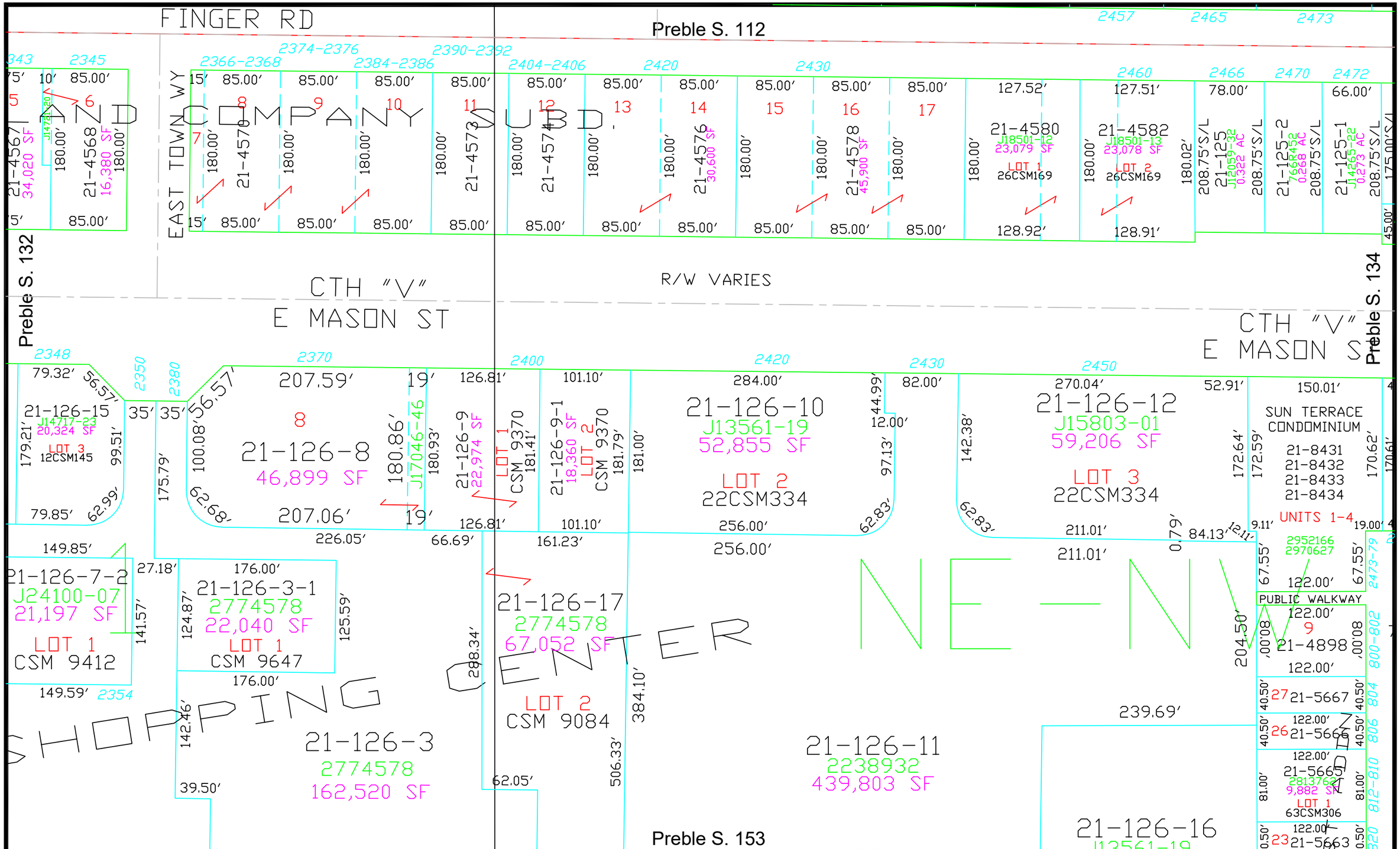

This is a compilation of records and data located in various county offices and is to be used for reference purposes only. The map is controlled by the field measurements between the corners of the Public Land Survey System and the parcels are mapped from available records which may not precisely fit field conditions. Brown County is not responsible for any inaccuracies.

N

Scale 1" = 100'

0 100

© 2023 BROWN COUNTY SURVEY DEPT.

This map was created by the Brown County Survey Department with funding provided by Brown County and the Wisconsin Land Information Program.

City of Green Bay

Brown County Plot Date: 7/14/2023

RPL Office Drafter: C MILLER

Preble South

133

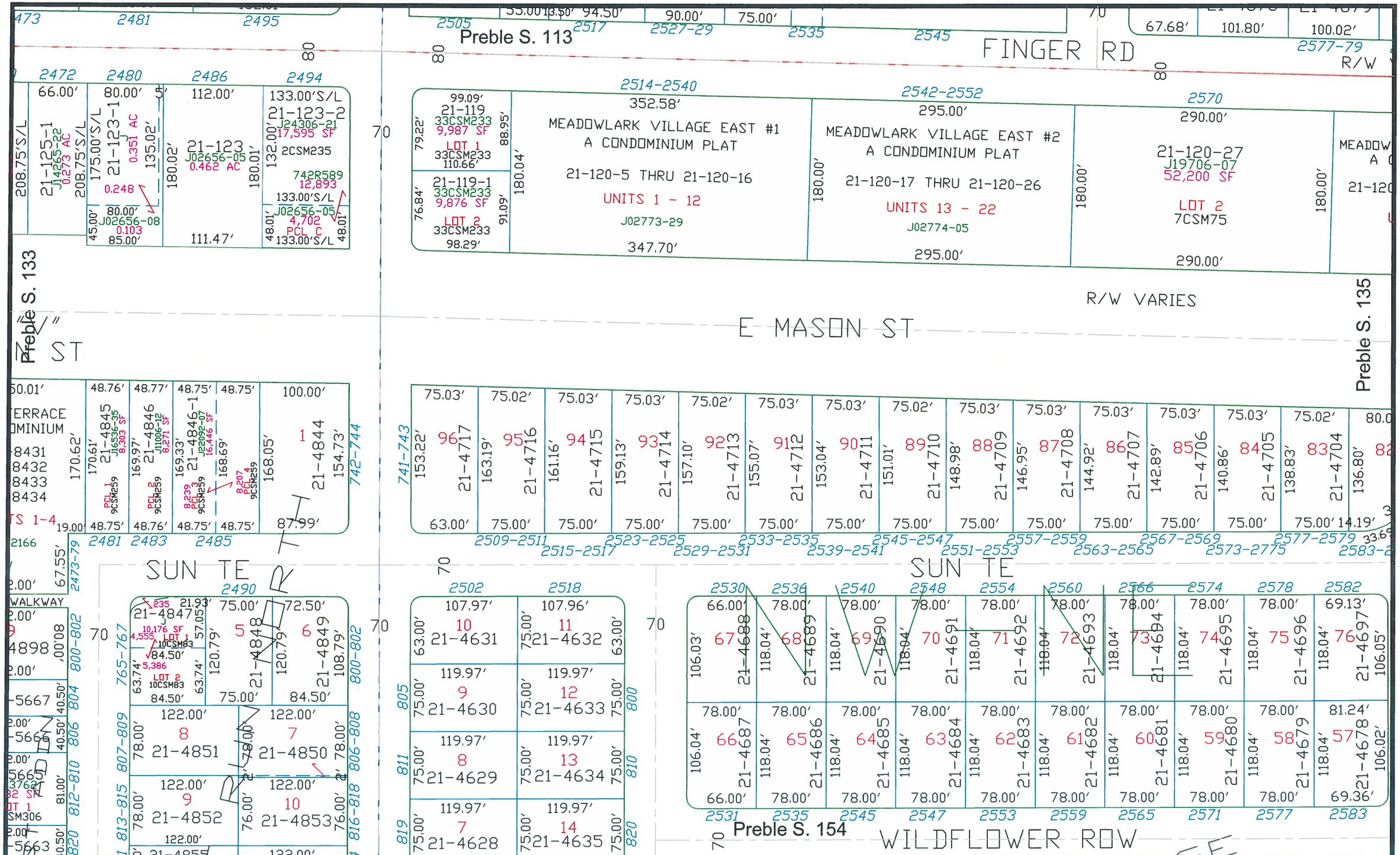

This is a compilation of records and data located in various county offices and is to be used for reference purposes only. The map is controlled by the field measurements between the corners of the Public Land Survey System and the parcels are mapped from available records which may not precisely fit field conditions. Brown County is not responsible for any inaccuracies.

N

Scale 1" = 100'

0 100

© 2021 BROWN COUNTY SURVEY DEPT.

This map was created by the Brown County Survey Department with funding provided by Brown County and the Wisconsin Land Information Program.

Brown County Established 1818

City of Green Bay

Preble South

Brown County Plot Date: 4/19/2021

RPL Office Drafter: T LESLIE

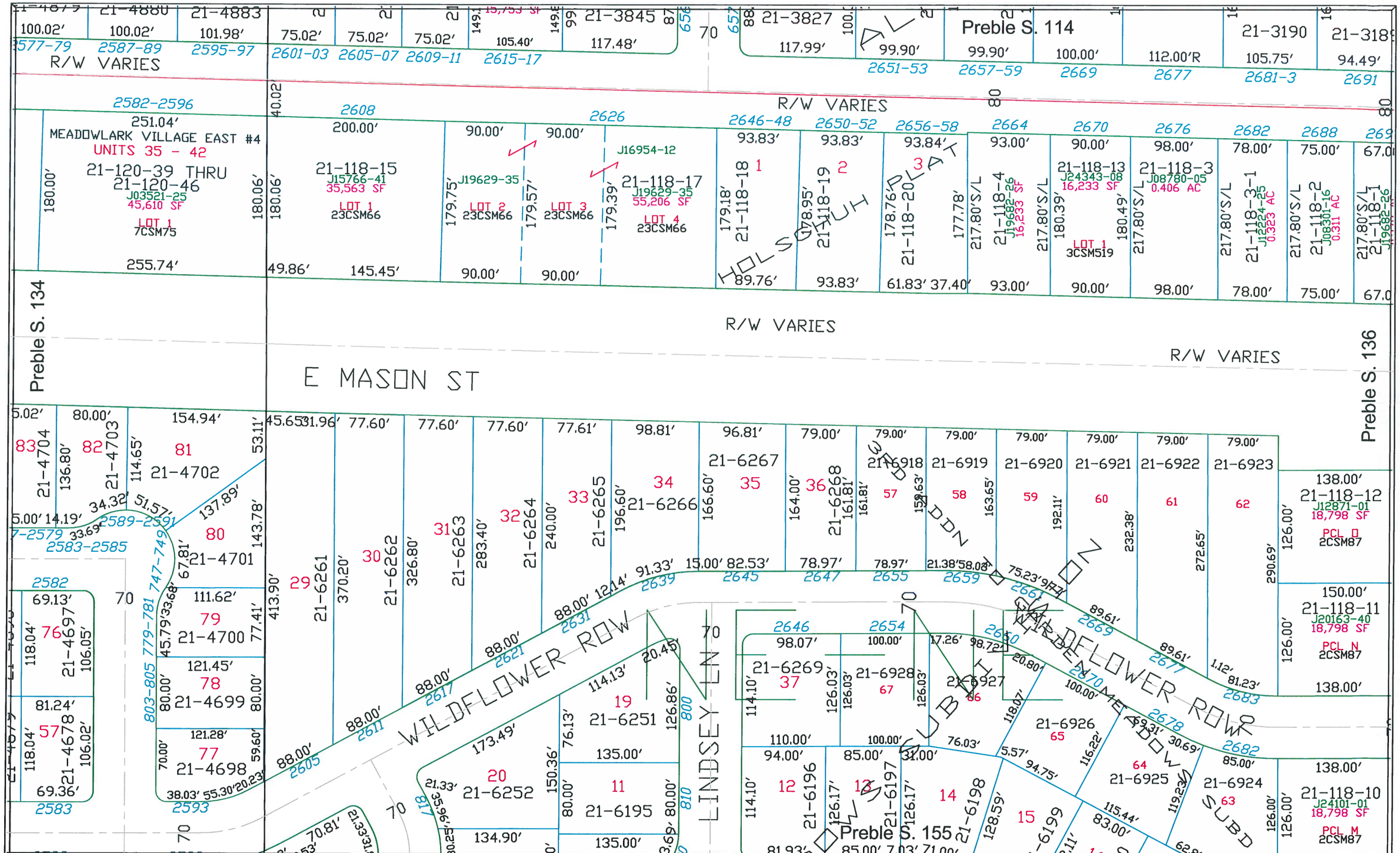

This is a compilation of records and data located in various county offices and is to be used for reference purposes only. The map is controlled by the field measurements between the corners of the Public Land Survey System and the parcels are mapped from available records which may not precisely fit field conditions. Brown County is not responsible for any inaccuracies.

N

Scale 1" = 100'

0 100

© 2007 BROWN COUNTY SURVEY DEPT.

This map was created by the Brown County Survey Department with funding provided by Brown County and the Wisconsin Land Information Program.

City of Green Bay

Preble South

135

Brown County Plot Date: 10/31/07

RPL Office Drafter: T LESLIE

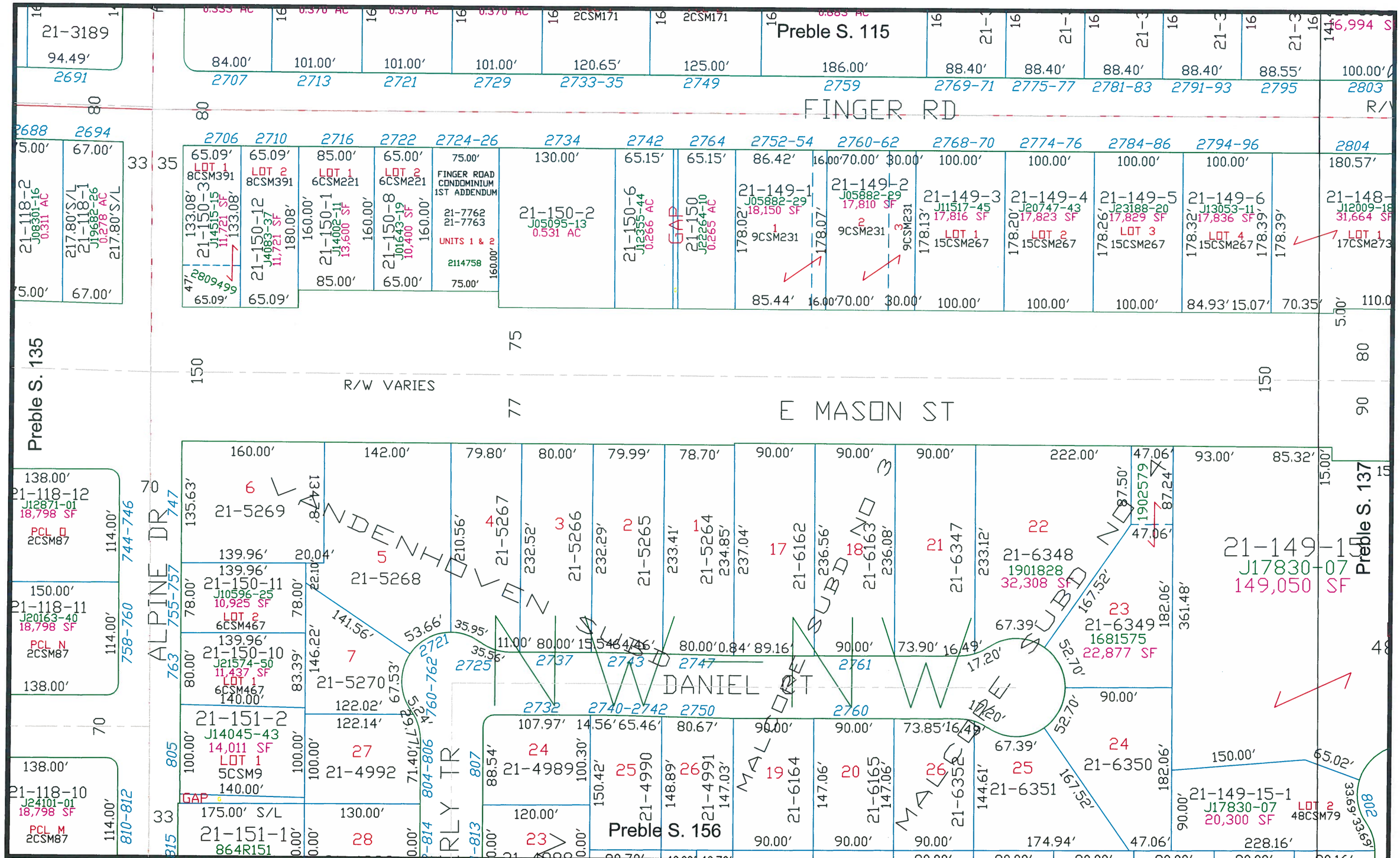

This is a compilation of records and data located in various county offices and is to be used for reference purposes only. The map is controlled by the field measurements between the corners of the Public Land Survey System and the parcels are mapped from available records which may not precisely fit field conditions. Brown County is not responsible for any inaccuracies.

Scale 1" = 100'

© 2020 BROWN COUNTY SURVEY DEPT.

This map was created by the Brown County Survey Department with funding provided by Brown County and the Wisconsin Land Information Program.

City of Green Bay

Preble South

Brown County Plot Date: 6/25/2020

RPL Office Drafter: T LESLIE

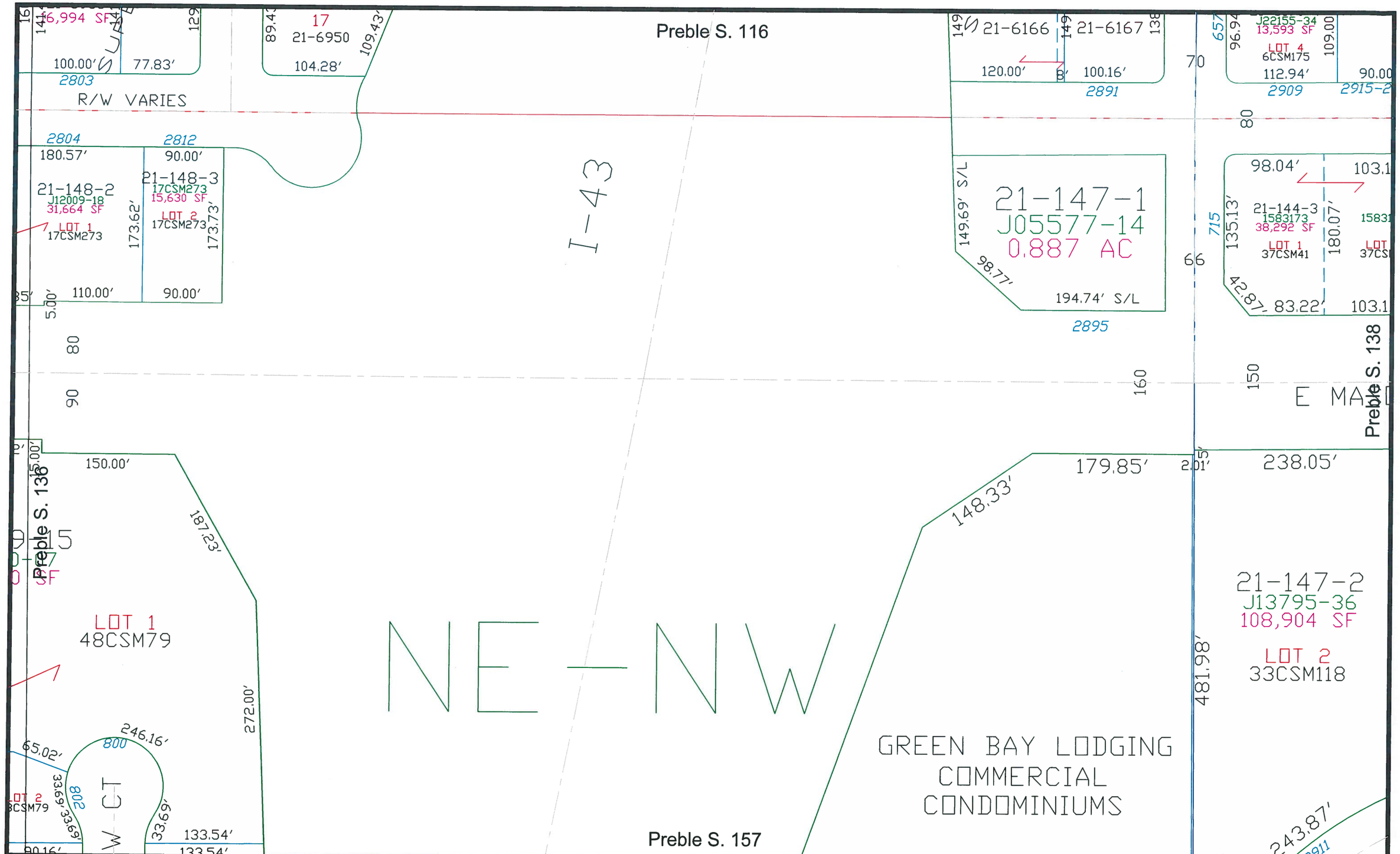

This is a compilation of records and data located in various county offices and is to be used for reference purposes only. The map is controlled by the field measurements between the corners of the Public Land Survey System and the parcels are mapped from available records which may not precisely fit field conditions. Brown County is not responsible for any inaccuracies.

N

Scale 1" = 100'

0 100

© 2020 BROWN COUNTY SURVEY DEPT.

This map was created by the Brown County Survey Department with funding provided by Brown County and the Wisconsin Land Information Program.

City of Green Bay *Preble South*

Brown County Plot Date: 6/25/2020

RPL Office Drafter: T LESLIE

137

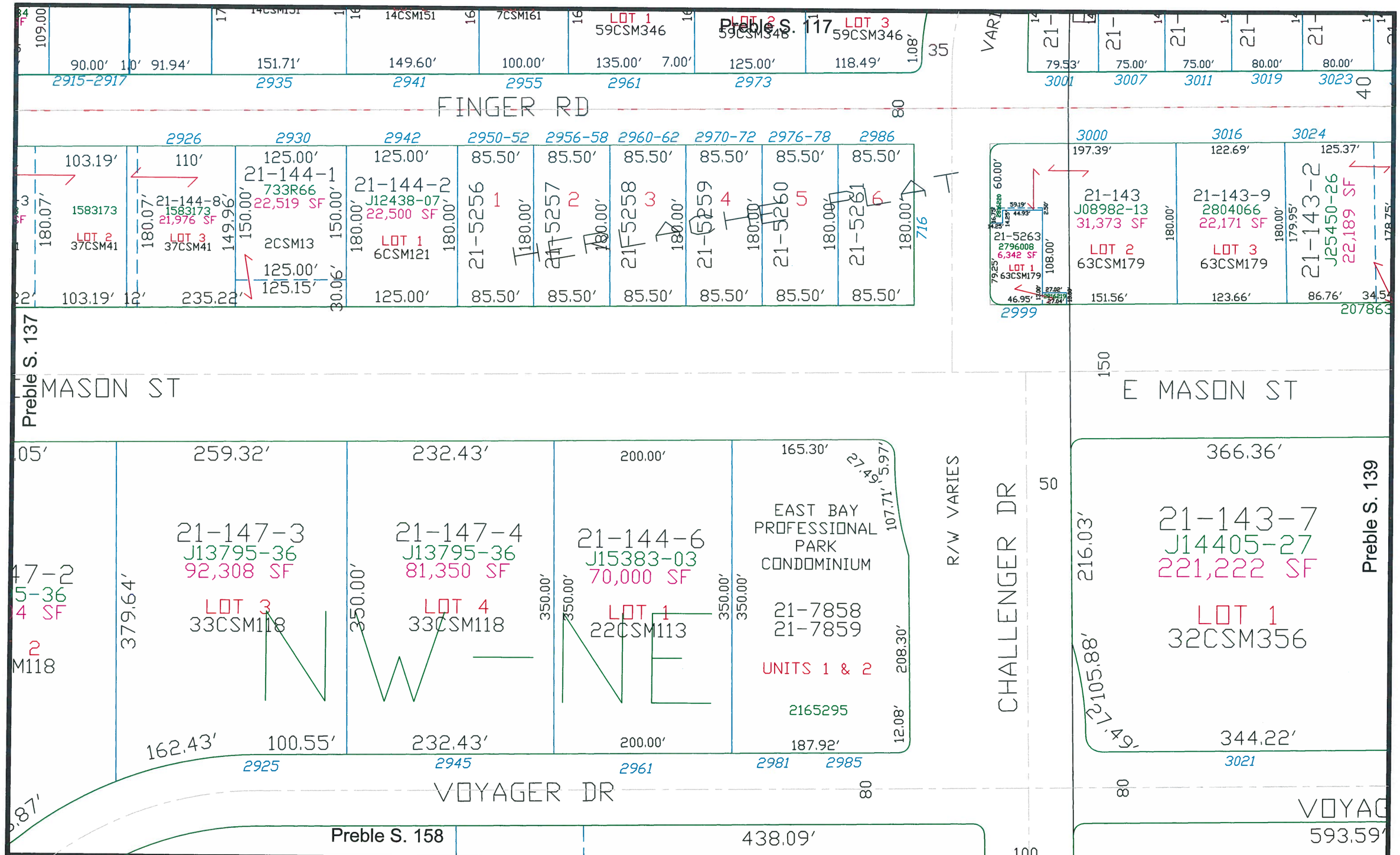

This is a compilation of records and data located in various county offices and is to be used for reference purposes only. The map is controlled by the field measurements between the corners of the Public Land Survey System and the parcels are mapped from available records which may not precisely fit field conditions. Brown County is not responsible for any inaccuracies.

N

Scale 1" = 100'

0 100

© 2020 BROWN COUNTY SURVEY DEPT.

This map was created by the Brown County Survey Department with funding provided by Brown County and the Wisconsin Land Information Program.

Brown County Established 1818

City of Green Bay *Preble South*

Brown County Plot Date: 6/25/2020

RPL Office Drafter: T LESLIE

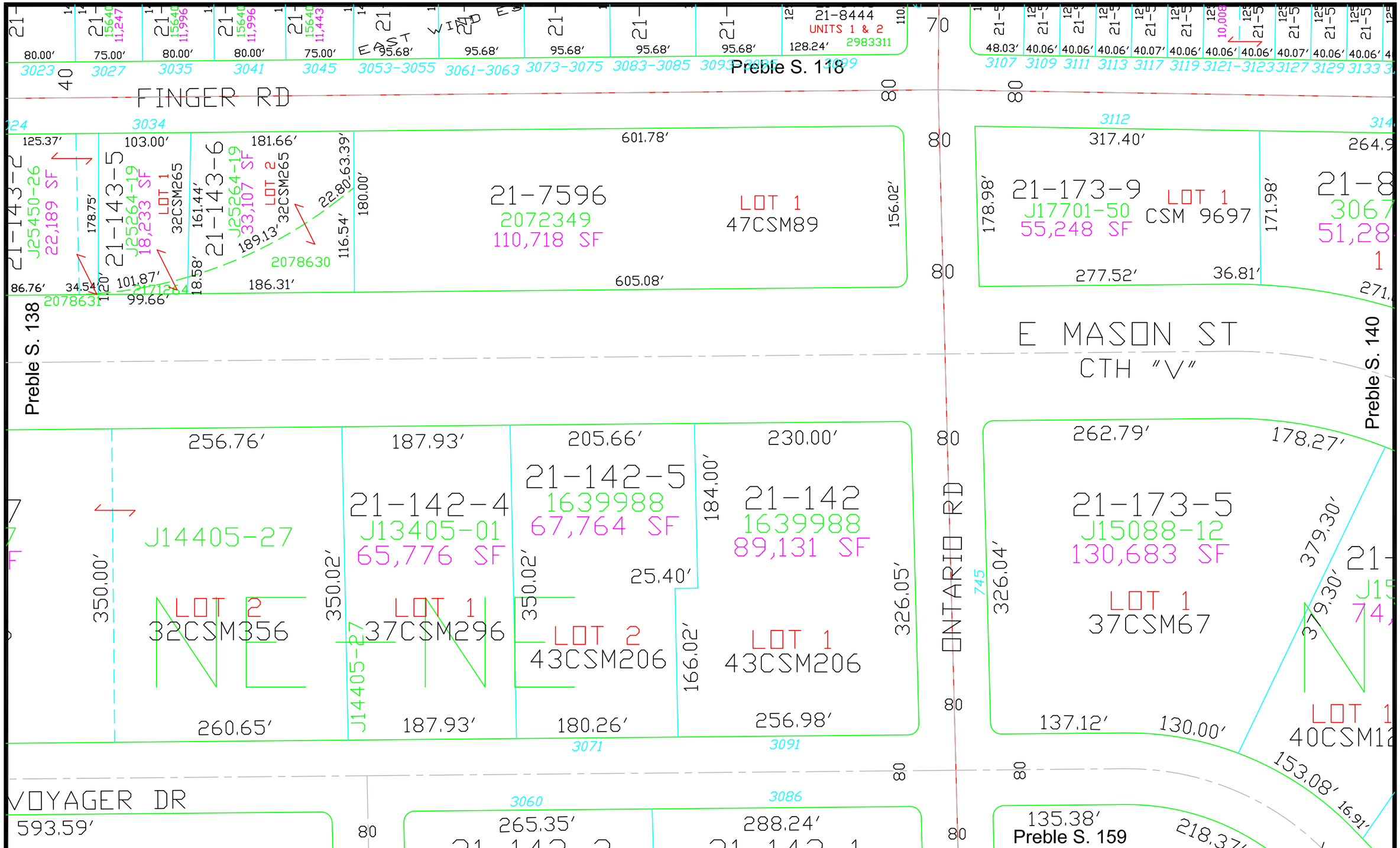

This is a compilation of records and data located in various county offices and is to be used for reference purposes only. The map is controlled by the field measurements between the corners of the Public Land Survey System and the parcels are mapped from available records which may not precisely fit field conditions. Brown County is not responsible for any inaccuracies.

N

Scale 1" = 100'

0 100

© 2024 BROWN COUNTY SURVEY DEPT.

This map was created by the Brown County Survey Department with funding provided by Brown County and the Wisconsin Land Information Program.

Brown County Established 1818

City of Green Bay

Preble South

139

Brown County Plot Date: 8/20/2024

RPL Office Drafter: T LESLIE

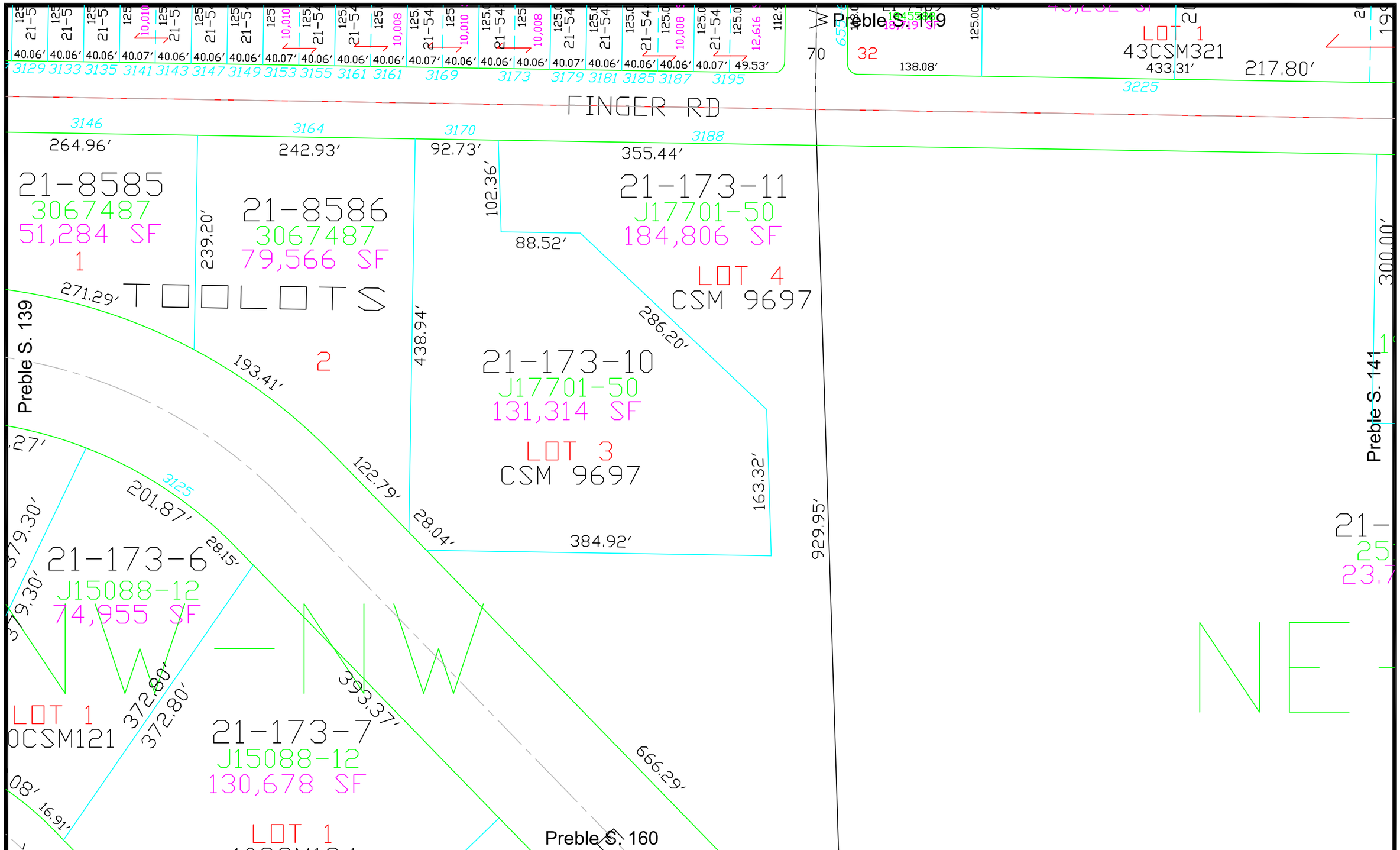

This is a compilation of records and data located in various county offices and is to be used for reference purposes only. The map is controlled by the field measurements between the corners of the Public Land Survey System and the parcels are mapped from available records which may not precisely fit field conditions. Brown County is not responsible for any inaccuracies.

N

Scale 1" = 100'

0 100

© 2024 BROWN COUNTY SURVEY DEPT.

This map was created by the Brown County Survey Department with funding provided by Brown County and the Wisconsin Land Information Program.

City of Green Bay

Preble South

Brown County Plot Date: 8/20/2024

RPL Office Drafter: T LESLIE

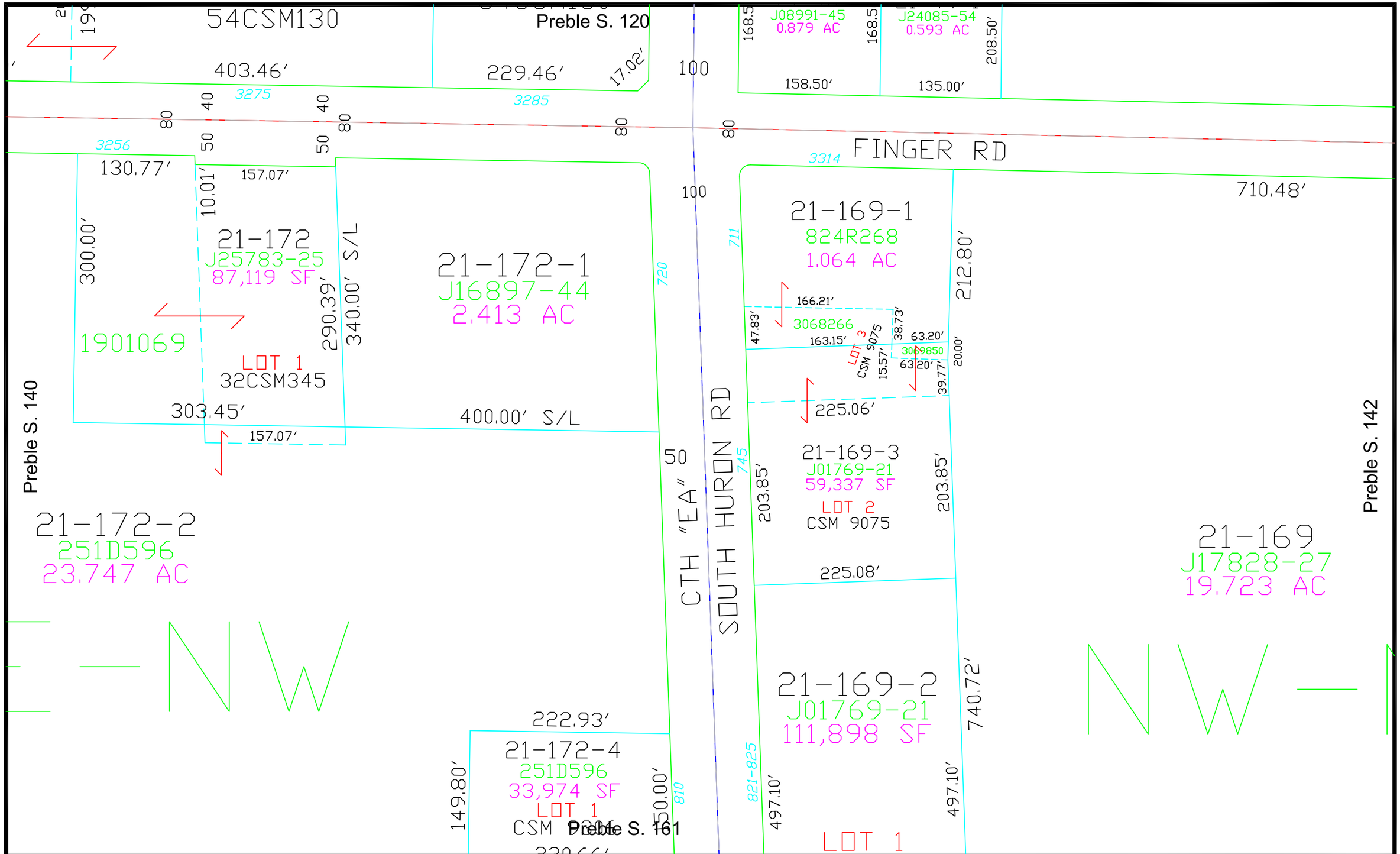

This is a compilation of records and data located in various county offices and is to be used for reference purposes only. The map is controlled by the field measurements between the corners of the Public Land Survey System and the parcels are mapped from available records which may not precisely fit field conditions. Brown County is not responsible for any inaccuracies.

N

Scale 1" = 100'

0 100

© 2024 BROWN COUNTY SURVEY DEPT.

This map was created by the Brown County Survey Department with funding provided by Brown County and the Wisconsin Land Information Program.

Brown County Established 1818

City of Green Bay

Preble South

Brown County Plot Date: 10/23/2024

RPL Office Drafter: T LESLIE

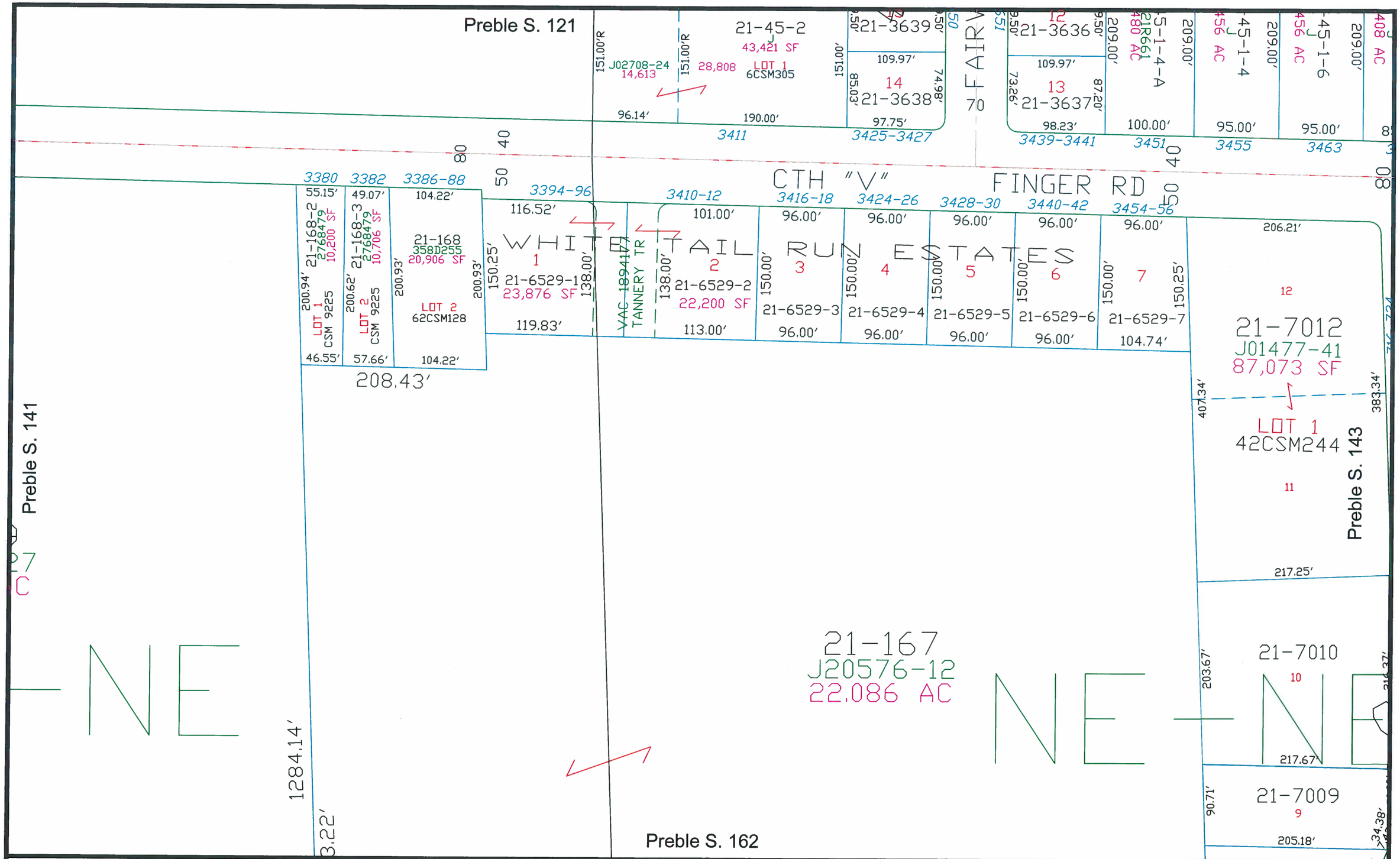

This is a compilation of records and data located in various county offices and is to be used for reference purposes only. The map is controlled by the field measurements between the corners of the Public Land Survey System and the parcels are mapped from available records which may not precisely fit field conditions. Brown County is not responsible for any inaccuracies.

N

Scale 1" = 100'

0 100

© 2020 BROWN COUNTY SURVEY DEPT.

This map was created by the Brown County Survey Department with funding provided by Brown County and the Wisconsin Land Information Program.

Brown County Established 1818

City of Green Bay *Preble South*

Brown County Plot Date: 9/29/2020

RPL Office Drafter: C MILLER

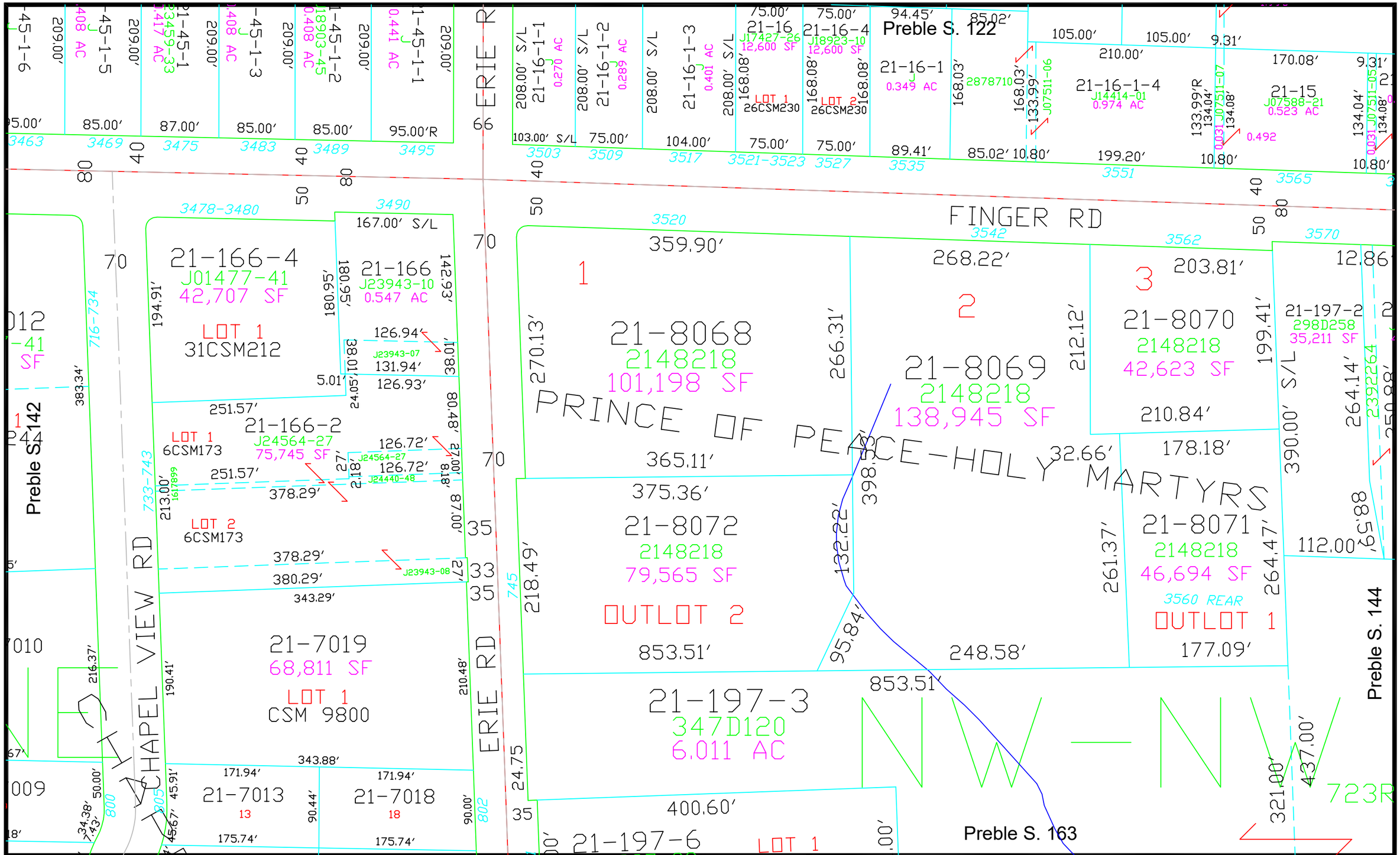

This is a compilation of records and data located in various county offices and is to be used for reference purposes only. The map is controlled by the field measurements between the corners of the Public Land Survey System and the parcels are mapped from available records which may not precisely fit field conditions. Brown County is not responsible for any inaccuracies.

N

Scale 1" = 100'

0 100

© 2024 BROWN COUNTY SURVEY DEPT.

This map was created by the Brown County Survey Department with funding provided by Brown County and the Wisconsin Land Information Program.

Brown County Established 1818

City of Green Bay

Preble South

Brown County Plot Date: 9/18/2024

RPL Office Drafter: T LESLIE

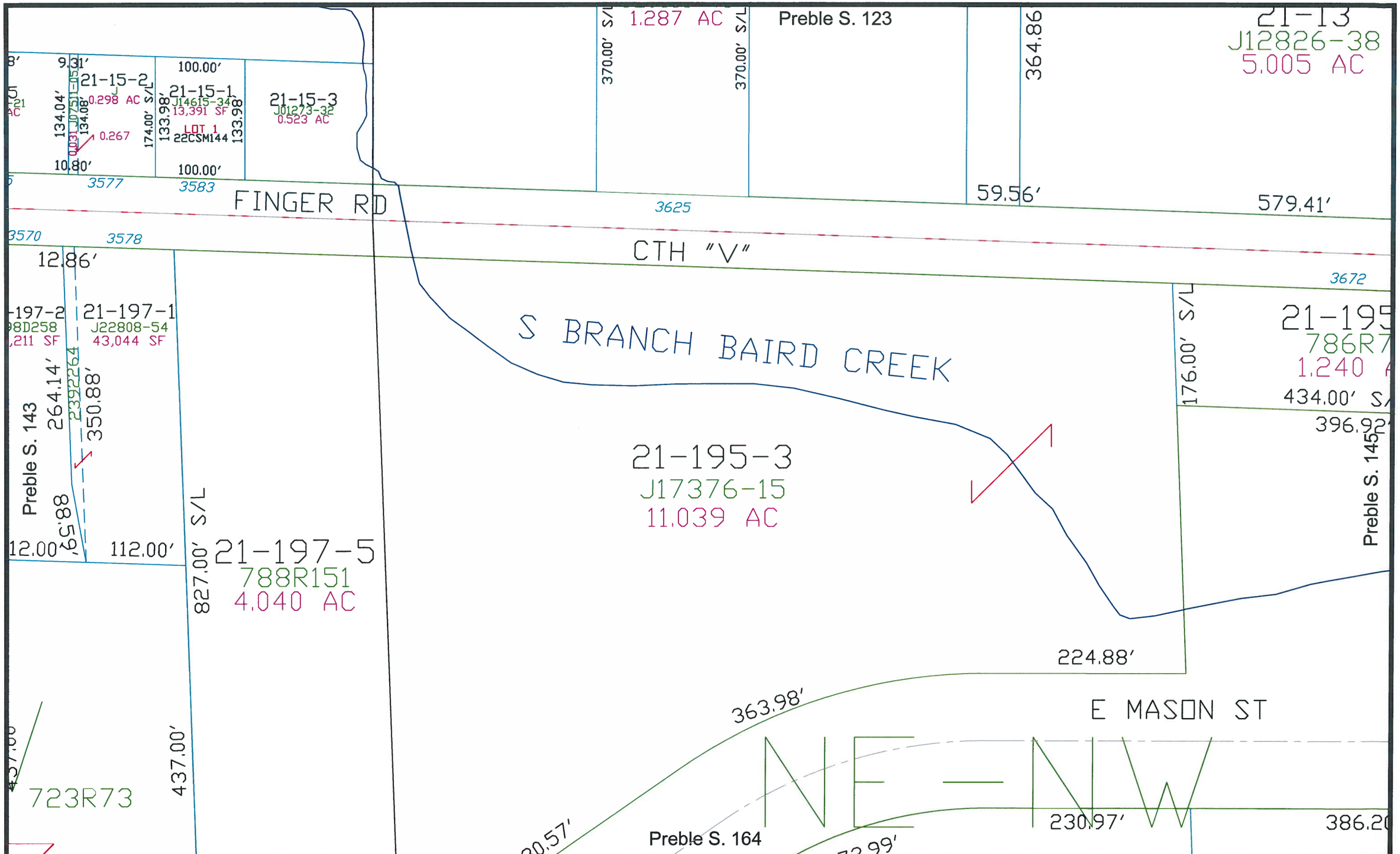

This is a compilation of records and data located in various county offices and is to be used for reference purposes only. The map is controlled by the field measurements between the corners of the Public Land Survey System and the parcels are mapped from available records which may not precisely fit field conditions. Brown County is not responsible for any inaccuracies.

N

Scale 1" = 100'

0 100

© 2012 BROWN COUNTY SURVEY DEPT.

This map was created by the Brown County Survey Department with funding provided by Brown County and the Wisconsin Land Information Program.

City of Green Bay

Brown County Plot Date: 3/6/2012

RPL Office Drafter: T LESLIE

Preble South

144

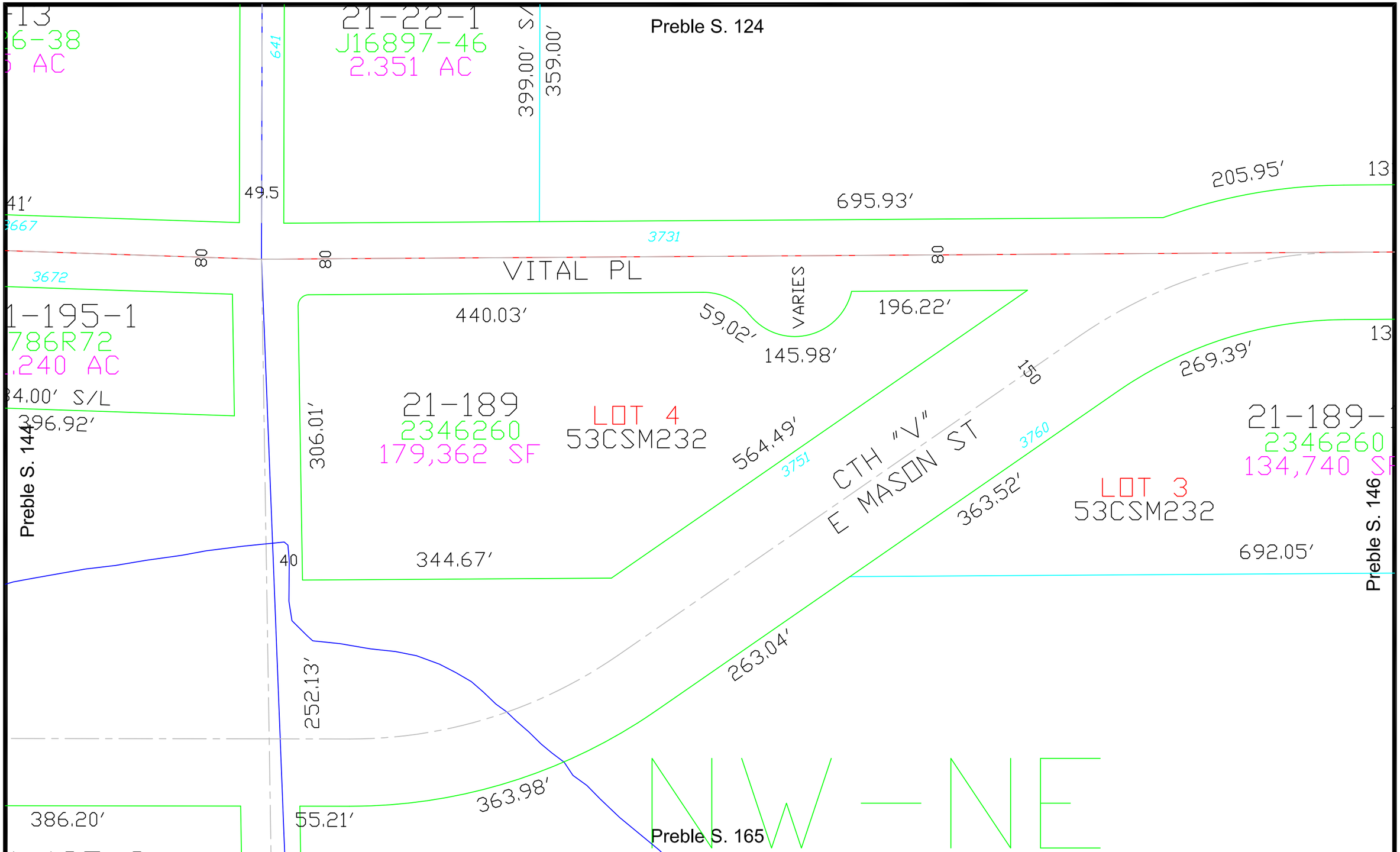

This is a compilation of records and data located in various county offices and is to be used for reference purposes only. The map is controlled by the field measurements between the corners of the Public Land Survey System and the parcels are mapped from available records which may not precisely fit field conditions. Brown County is not responsible for any inaccuracies.

N

Scale 1" = 100'

0 100

© 2022 BROWN COUNTY SURVEY DEPT.

This map was created by the Brown County Survey Department with funding provided by Brown County and the Wisconsin Land Information Program.

Brown County Established 1818

City of Green Bay

Preble South

Brown County Plot Date: 12/6/2022

RPL Office Drafter: T LESLIE

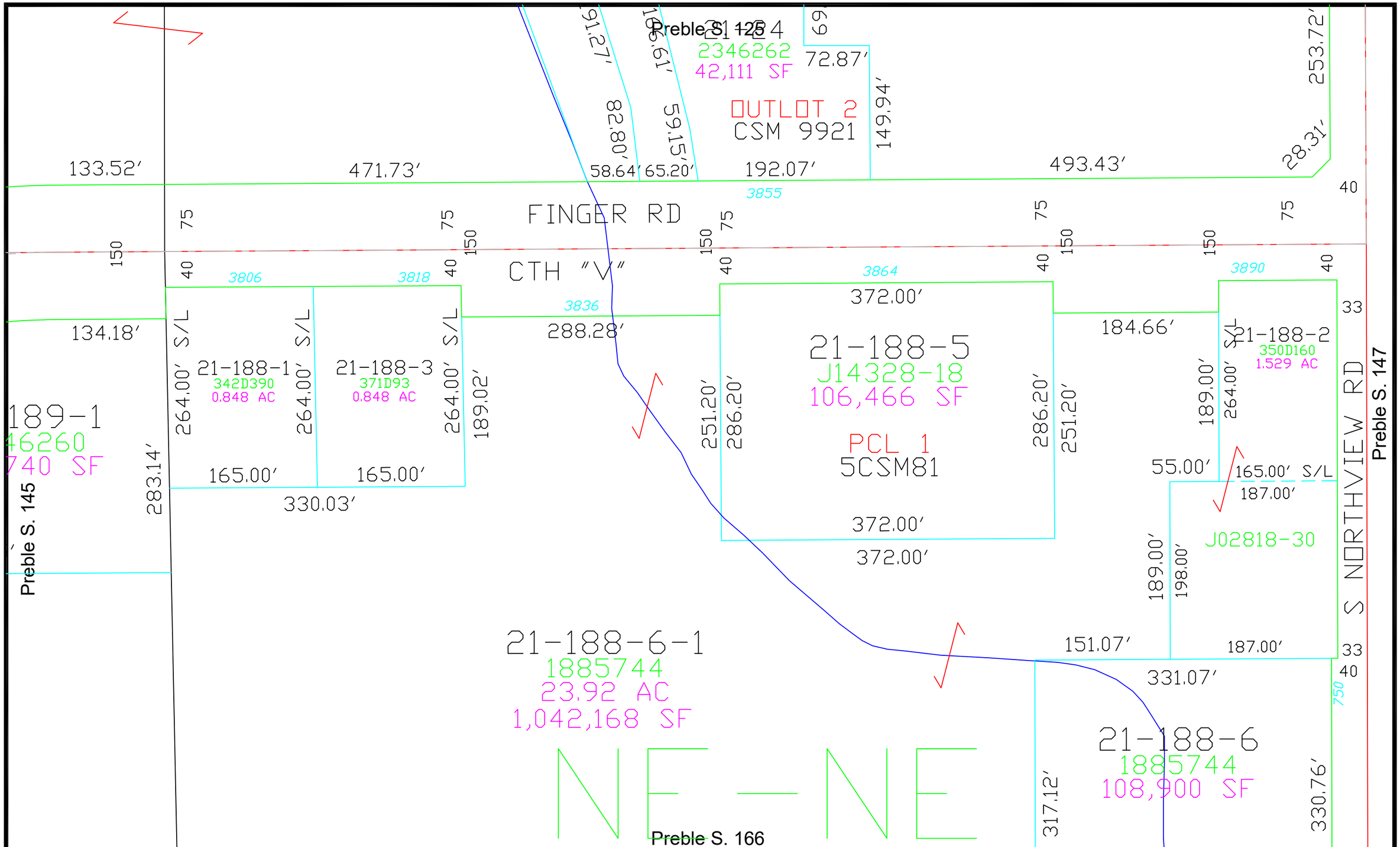

This is a compilation of records and data located in various county offices and is to be used for reference purposes only. The map is controlled by the field measurements between the corners of the Public Land Survey System and the parcels are mapped from available records which may not precisely fit field conditions. Brown County is not responsible for any inaccuracies.

N

Scale 1" = 100'

0 100

© 2024 BROWN COUNTY SURVEY DEPT.

This map was created by the Brown County Survey Department with funding provided by Brown County and the Wisconsin Land Information Program.

City of Green Bay

Preble South

Brown County Plot Date: 7/10/2025

RPL Office Drafter: C MILLER

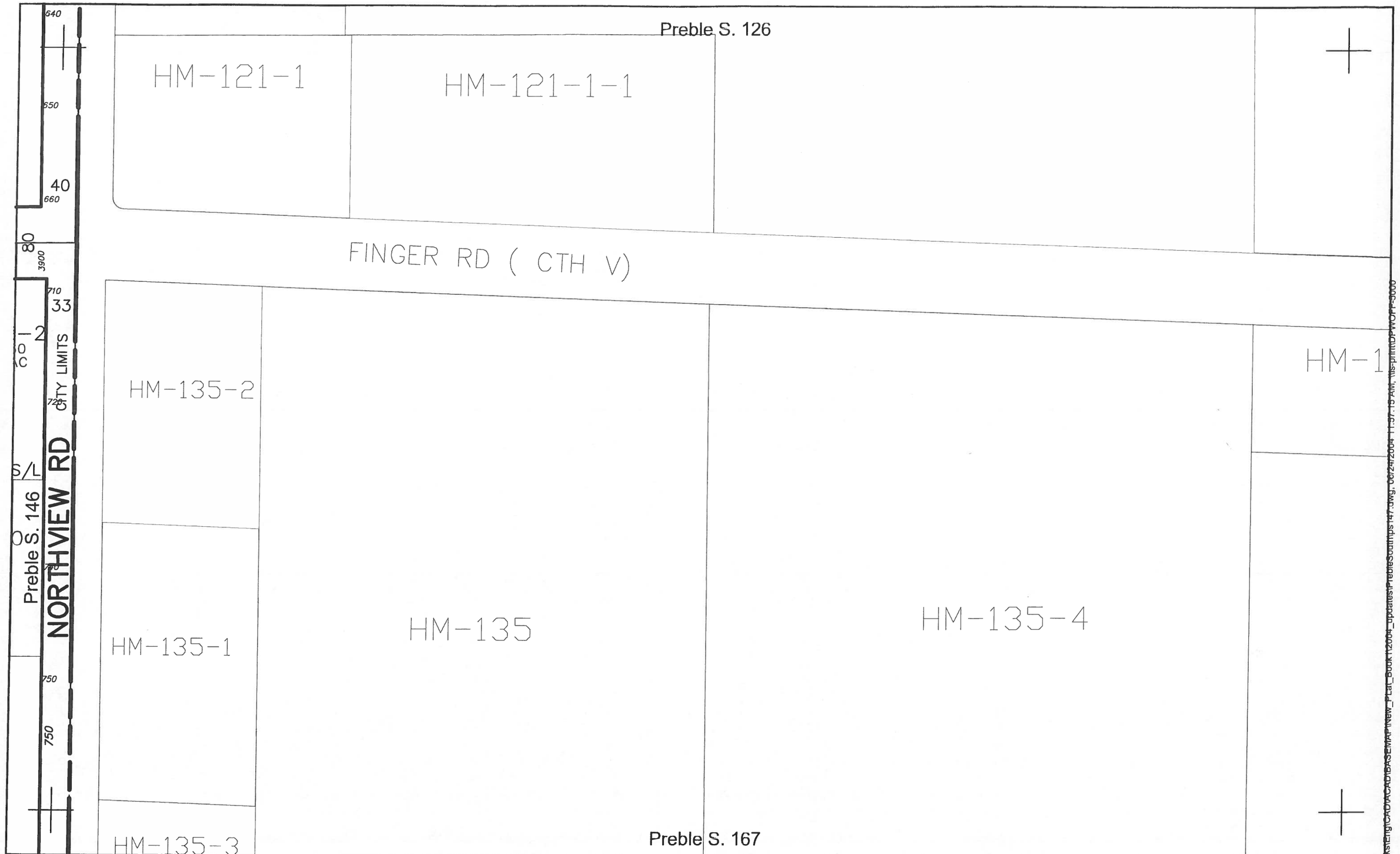

This is a compilation of records and data located in various county offices and is to be used for reference purposes only. The map is controlled by the field measurements between the corners of the Public Land Survey System and the parcels are mapped from available records which may not precisely fit field conditions. Brown County and/or The City of Green Bay are not responsible for any inaccuracies.

Scale 1" = 100'

0 100

This map was created by the Brown County Survey Department with funding provided by the City of Green Bay and the Wisconsin Land Information Program.

© 1999 Brown County Survey Department, Green Bay, WI 54305

City of Green Bay

PS 147

I:\Dept\Data\PubWorks\Eng\CAD\ACAD\BASE\WA\Northview_Plat_Book\12004_updates\PrebleSouth\ps147.dwg, 06/24/2004 11:37:15 AM, \\is-print\DPWOPP-3000

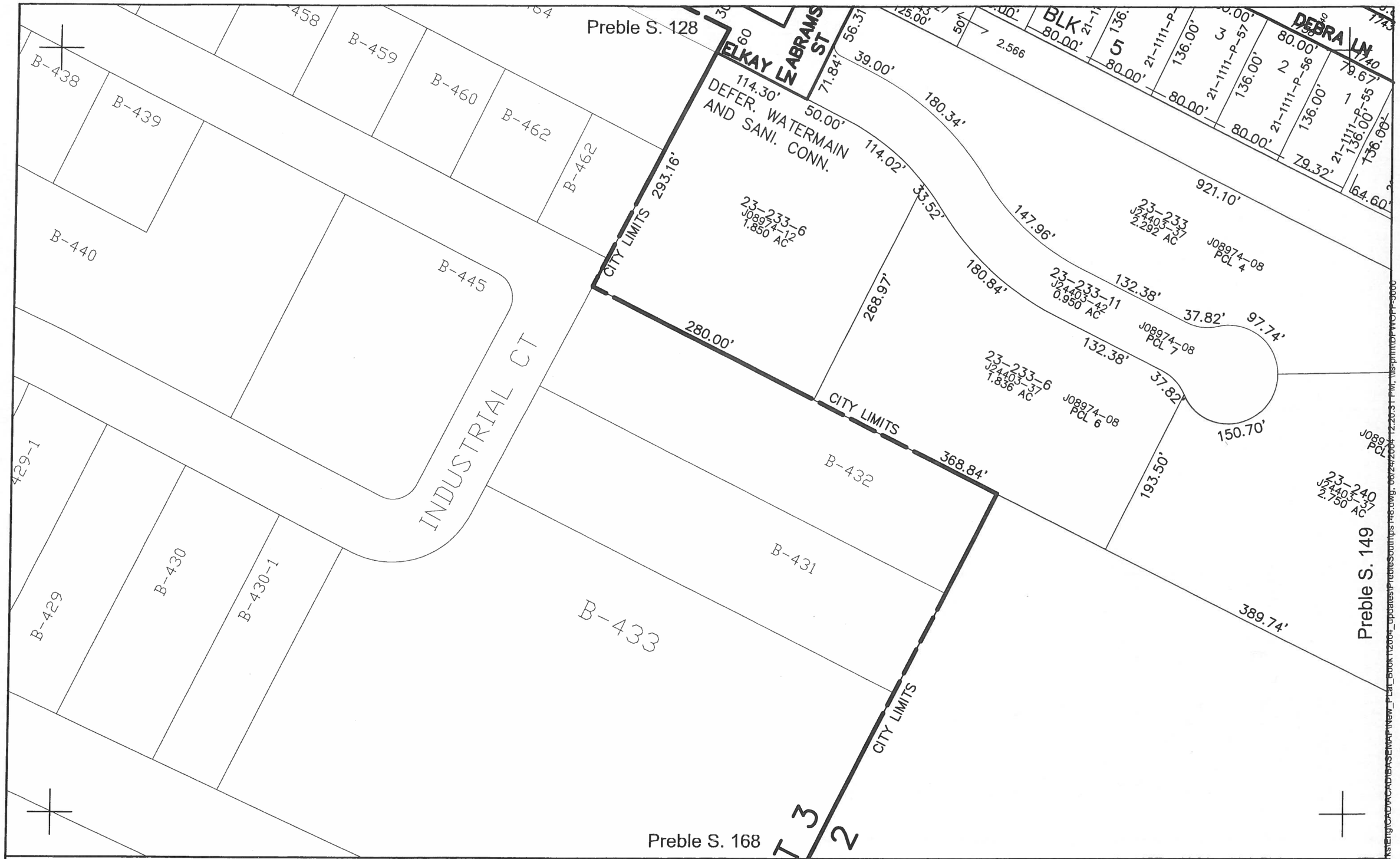

This is a compilation of records and data located in various county offices and is to be used for reference purposes only. The map is controlled by the field measurements between the corners of the Public Land Survey System and the parcels are mapped from available records which may not precisely fit field conditions. Brown County and/or The City of Green Bay are not responsible for any inaccuracies.

Scale 1" = 100'

0 100

This map was created by the Brown County Survey Department with funding provided by the City of Green Bay and the Wisconsin Land Information Program.

© 1999 Brown County Survey Department, Green Bay, WI 54305

City of Green Bay

PS 148

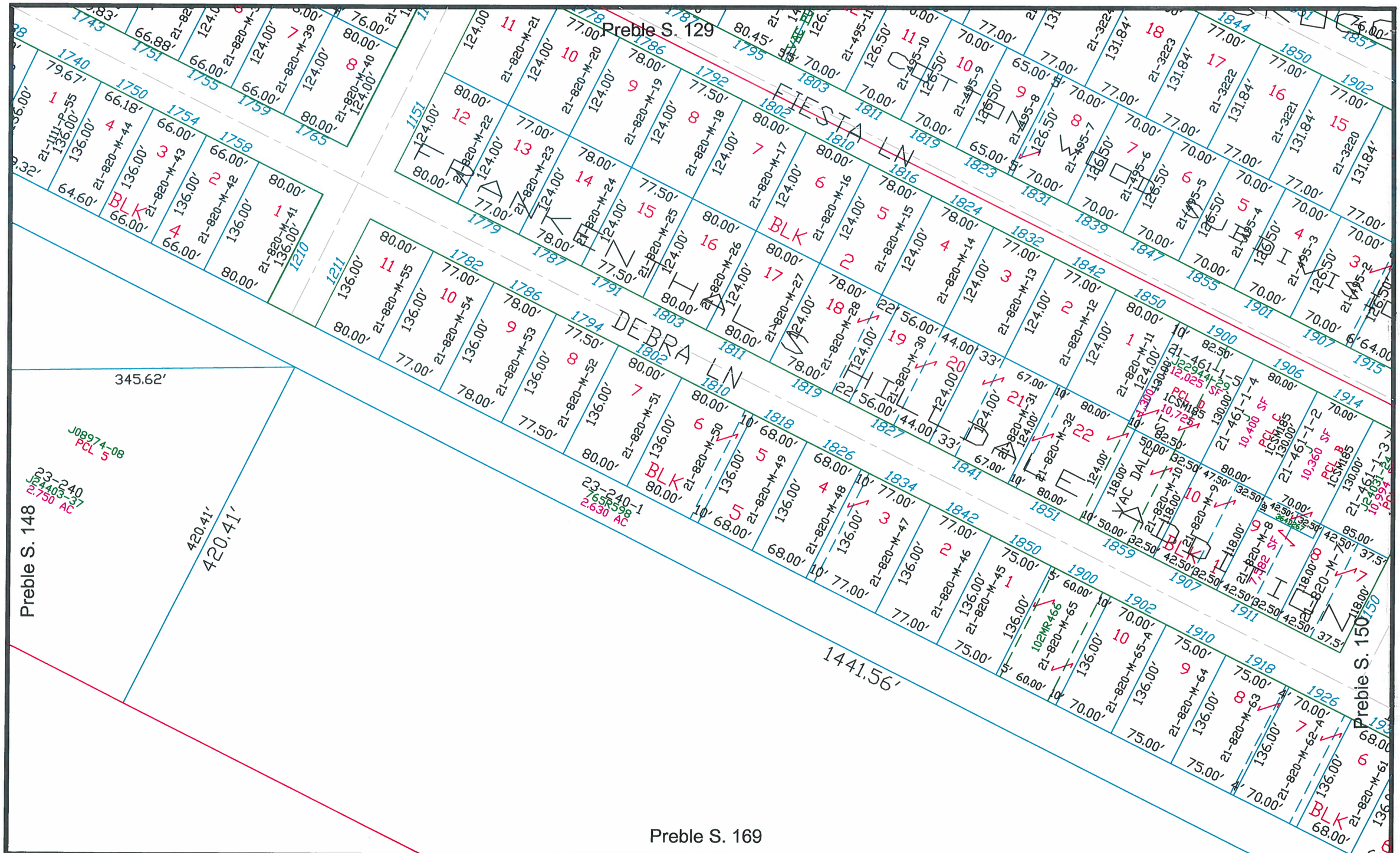

This is a compilation of records and data located in various county offices and is to be used for reference purposes only. The map is controlled by the field measurements between the corners of the Public Land Survey System and the parcels are mapped from available records which may not precisely fit field conditions. Brown County is not responsible for any inaccuracies.

N

Scale 1" = 100'

0 100

© 2007 BROWN COUNTY SURVEY DEPT.

This map was created by the Brown County Survey Department with funding provided by Brown County and the Wisconsin Land Information Program.

Brown County Established 1818

City of Green Bay

Preble South

149

Brown County Plot Date: 7/5/07

RPL Office Drafter: D PHELPS

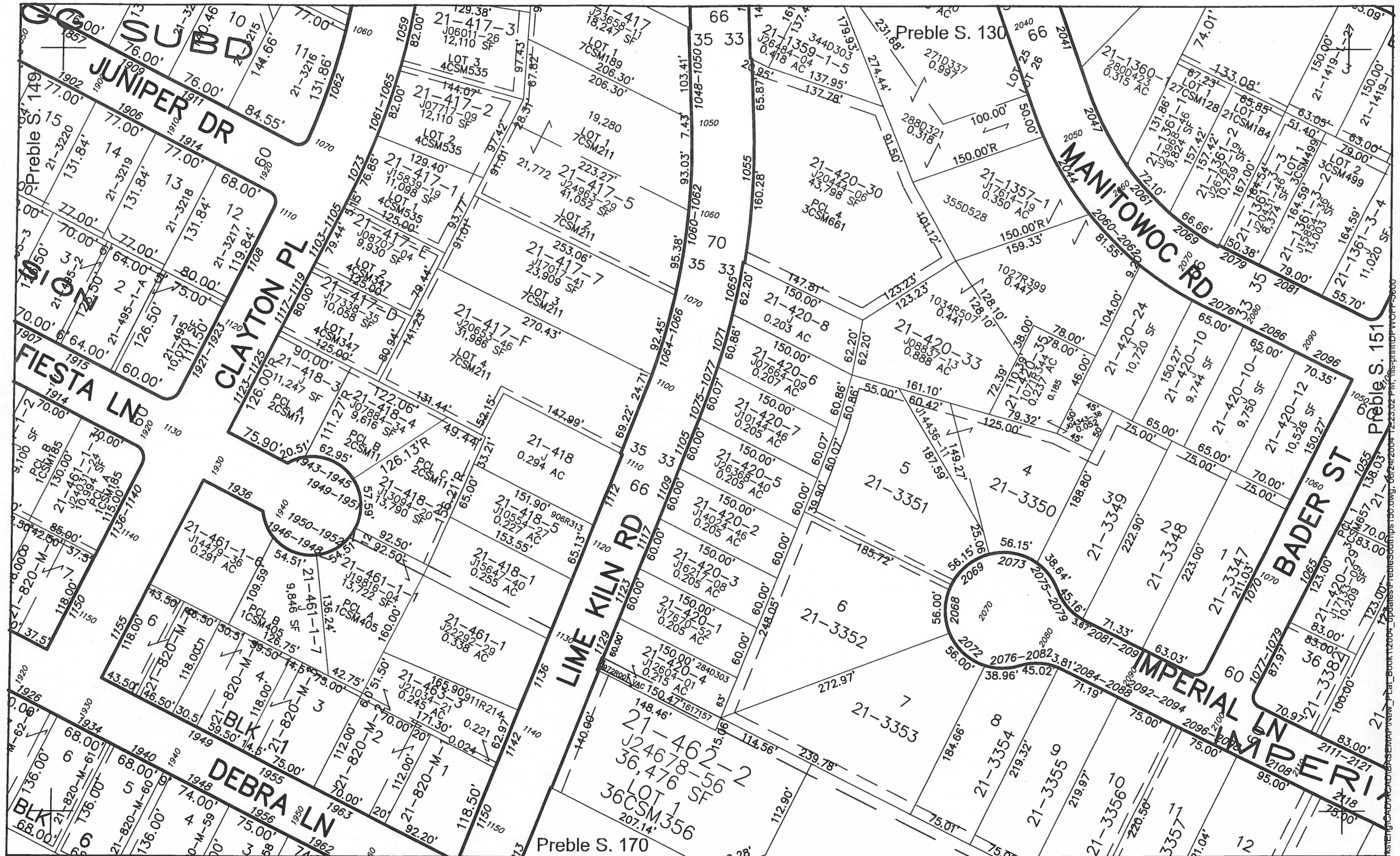

This is a compilation of records and data located in various county offices and is to be used for reference purposes only. The map is controlled by the field measurements between the corners of the Public Land Survey System and the parcels are mapped from available records which may not precisely fit field conditions. Brown County and/or The City of Green Bay are not responsible for any inaccuracies.

Scale 1" = 100'

This map was created by the Brown County Survey Department with funding provided by the City of Green Bay and the Wisconsin Land Information Program.

© 1999 Brown County Survey Department, Green Bay, WI 54305

City of Green Bay

PS 150

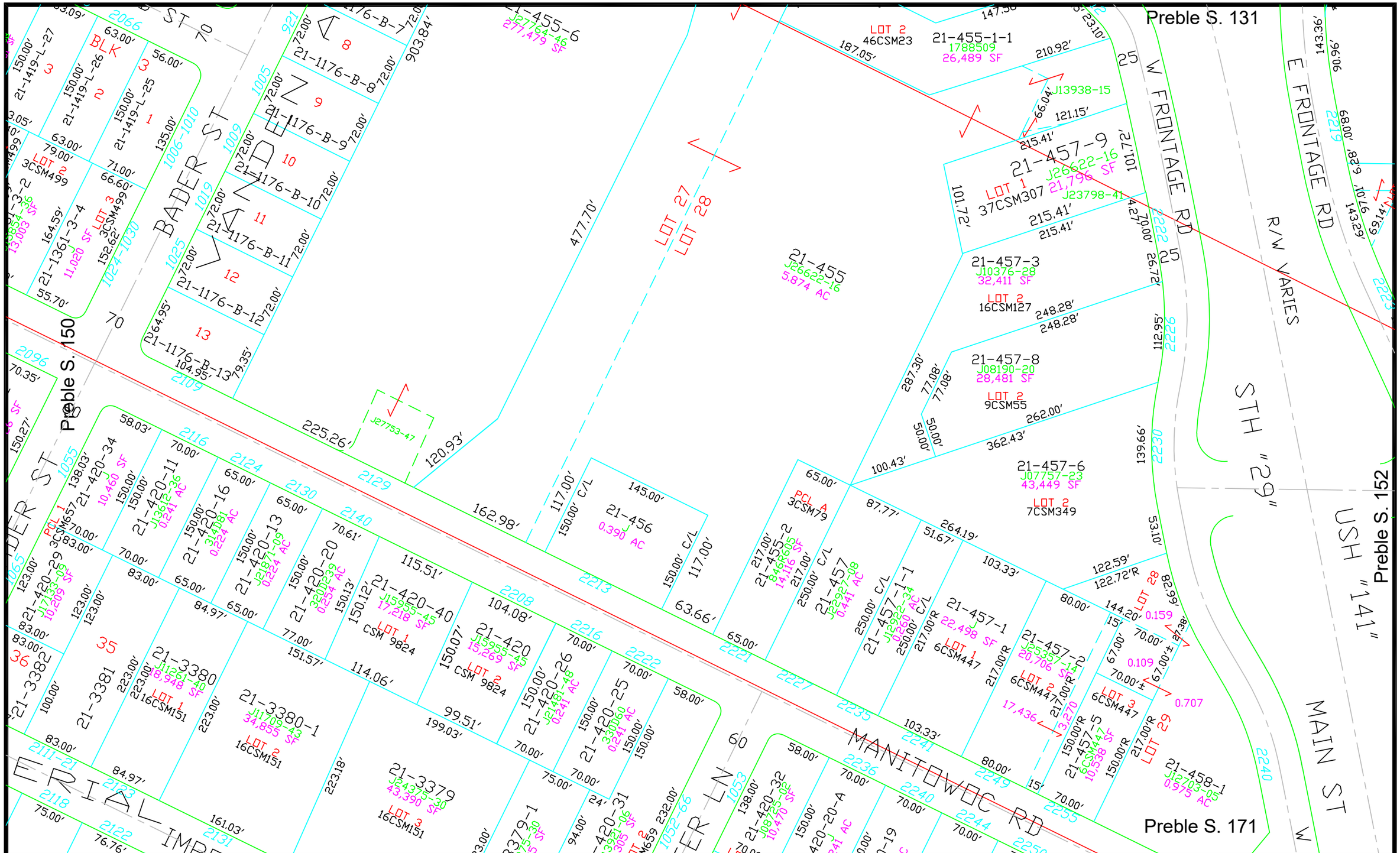
Preble S. 131
Preble S. 150
Preble S. 152
Preble S. 171
W FRONTAGE RD
E FRONTAGE RD
R/W VARIES
STH "69"
USH "141"
MAIN ST
MANITOWOC RD
BADER ST
ERIAL IMP
21-455-1-1
1788509
26,489 SF
21-457-9
J26622-16
21,796 SF
LOT 1
37CSM307
21-457-3
J10376-28
32,411 SF
LOT 2
16CSM127
21-457-8
J08190-20
28,481 SF
LOT 2
9CSM55
21-457-6
J07757-23
43,449 SF
LOT 2
7CSM349
21-455
J26622-16
5.874 AC
LOT 27
LOT 28
21-456
0.390 AC
21-457
J22927-08
0.441 AC
21-457-1
22,498 SF
LOT 1
6CSM447
21-457-2
J25357-14
20,706 SF
LOT 2
6CSM447
17,436
3,270
21-457-5
10,538 SF
LOT 3
6CSM447
LOT 28
0.159
LOT 29
0.707
0.109
21-458-1
J12703-05
0.975 AC
21-455-6
J27764-46
277,479 SF
21-1176-B-8
21-1176-B-9
21-1176-B-10
21-1176-B-11
21-1176-B-12
21-1176-B-13
21-1419-L-27
21-1419-L-26
21-1419-L-25
21-1361-3-4
11,020 SF
LOT 2
3CSM499
LOT 3
3CSM499
21-420-11
J13612-36
0.241 AC
21-420-16
J14581
0.224 AC
21-420-13
J14871-09
0.224 AC
21-420-20
J20529-39
0.254 AC
21-420-40
J15955-45
17,218 SF
LOT 1
CSM 9824
21-420
J15955-45
15,269 SF
LOT 2
CSM 9824
21-420-26
J21481-48
0.241 AC
21-420-25
J30050
0.241 AC
21-420-32
J08725-06
10,470 SF
21-420-34
J13612-36
10,460 SF
21-420-29
J17133-05
10,209 SF
21-3382
21-3381
21-3380
J11261-40
18,948 SF
LOT 1
16CSM151
21-3380-1
J11700-43
34,855 SF
LOT 2
16CSM151
21-3379
J24375-30
43,390 SF
LOT 2
16CSM151
21-455-1-2
J22922-34
0.260 AC
21-456-1
J12703-05
0.975 AC
21-1361-3-2
J13854-36
13,003 SF
21-1419-L-27
21-1419-L-26
21-1419-L-25
21-420-34
J13612-36
10,460 SF
21-420-29
J17133-05
10,209 SF
21-3382
21-3381
21-3380
21-3380-1
21-3379
21-420-40
21-420
21-420-26
21-420-25
21-420-32
21-420-20-A
21-457-1
21-457-2
21-457-5
21-457-6
21-457-8
21-457-9
21-455-1-1
21-455-6
21-455
21-456
21-457
21-458-1
LOT 2
46CSM23
J13938-15
J23798-41
J2753-47
J2764-46
J2764-47
J2764-48
J2764-49
J2764-50
J2764-51
J2764-52
J2764-53
J2764-54
J2764-55
J2764-56
J2764-57
J2764-58
J2764-59
J2764-60
J2764-61
J2764-62
J2764-63
J2764-64
J2764-65
J2764-66
J2764-67
J2764-68
J2764-69
J2764-70
J2764-71
J2764-72
J2764-73
J2764-74
J2764-75
J2764-76
J2764-77
J2764-78
J2764-79
J2764-80
J2764-81
J2764-82
J2764-83
J2764-84
J2764-85

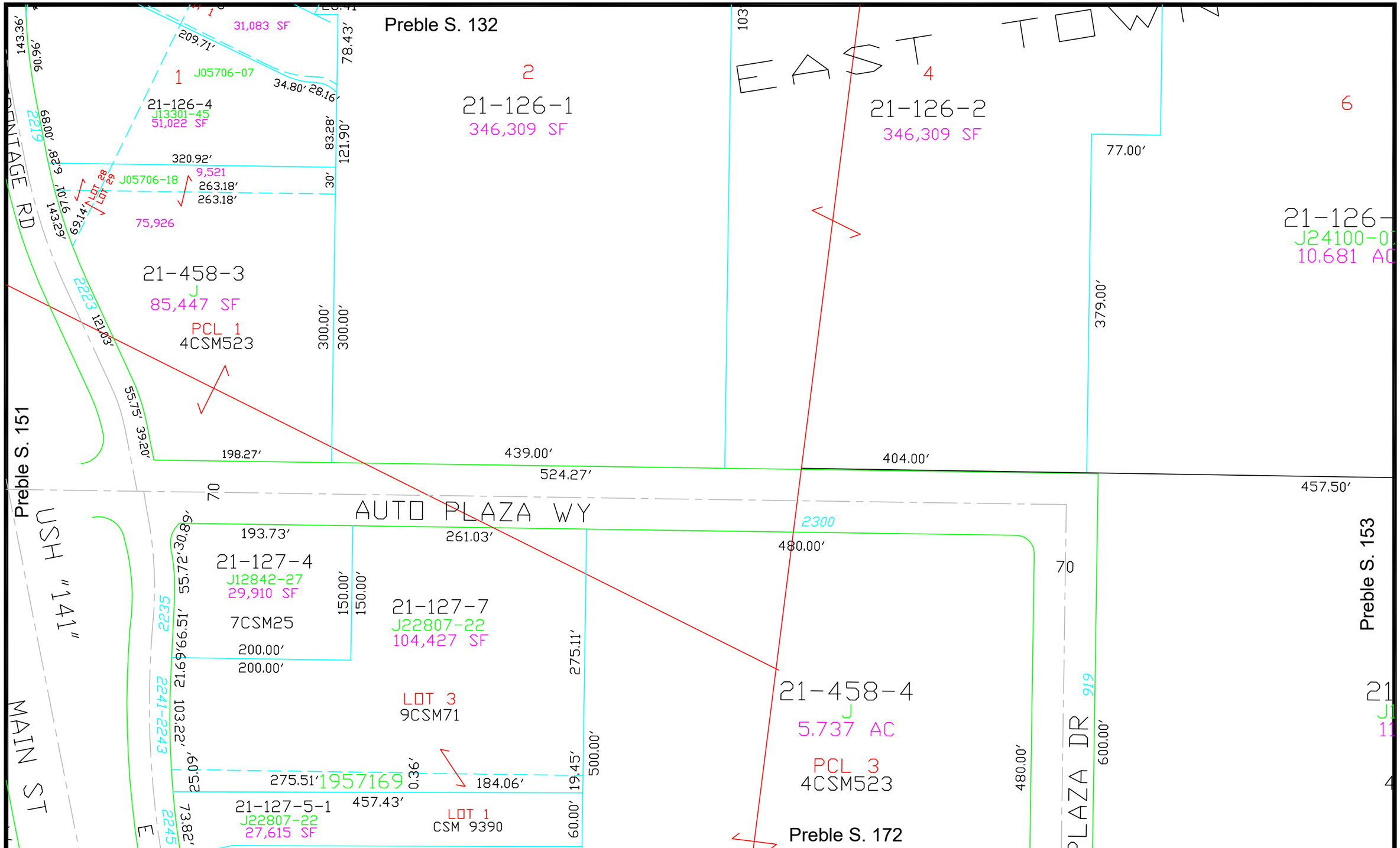

This is a compilation of records and data located in various county offices and is to be used for reference purposes only. The map is controlled by the field measurements between the corners of the Public Land Survey System and the parcels are mapped from available records which may not precisely fit field conditions. Brown County is not responsible for any inaccuracies.

N

Scale 1" = 100'

0 100

© 2021 BROWN COUNTY SURVEY DEPT.

This map was created by the Brown County Survey Department with funding provided by Brown County and the Wisconsin Land Information Program.

City of Green Bay *Preble South*

Brown County Plot Date: 10/21/2021

RPL Office Drafter: C MILLER

152

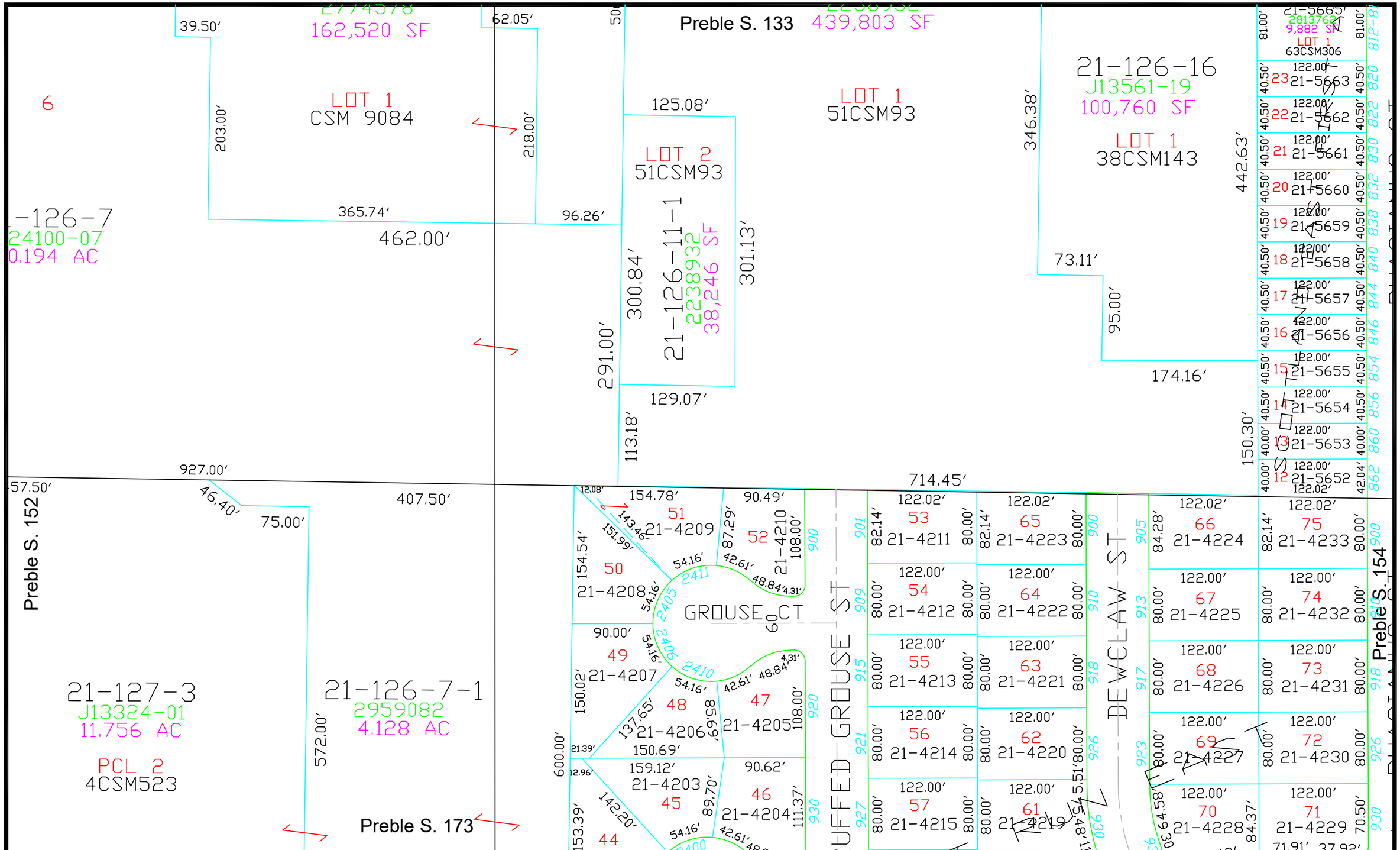

This is a compilation of records and data located in various county offices and is to be used for reference purposes only. The map is controlled by the field measurements between the corners of the Public Land Survey System and the parcels are mapped from available records which may not precisely fit field conditions. Brown County is not responsible for any inaccuracies.

N

Scale 1" = 100'

0 100

© 2023 BROWN COUNTY SURVEY DEPT.

This map was created by the Brown County Survey Department with funding provided by Brown County and the Wisconsin Land Information Program.

City of Green Bay

Brown County Plot Date: 7/14/2023

RPL Office Drafter: C MILLER

Preble South

153

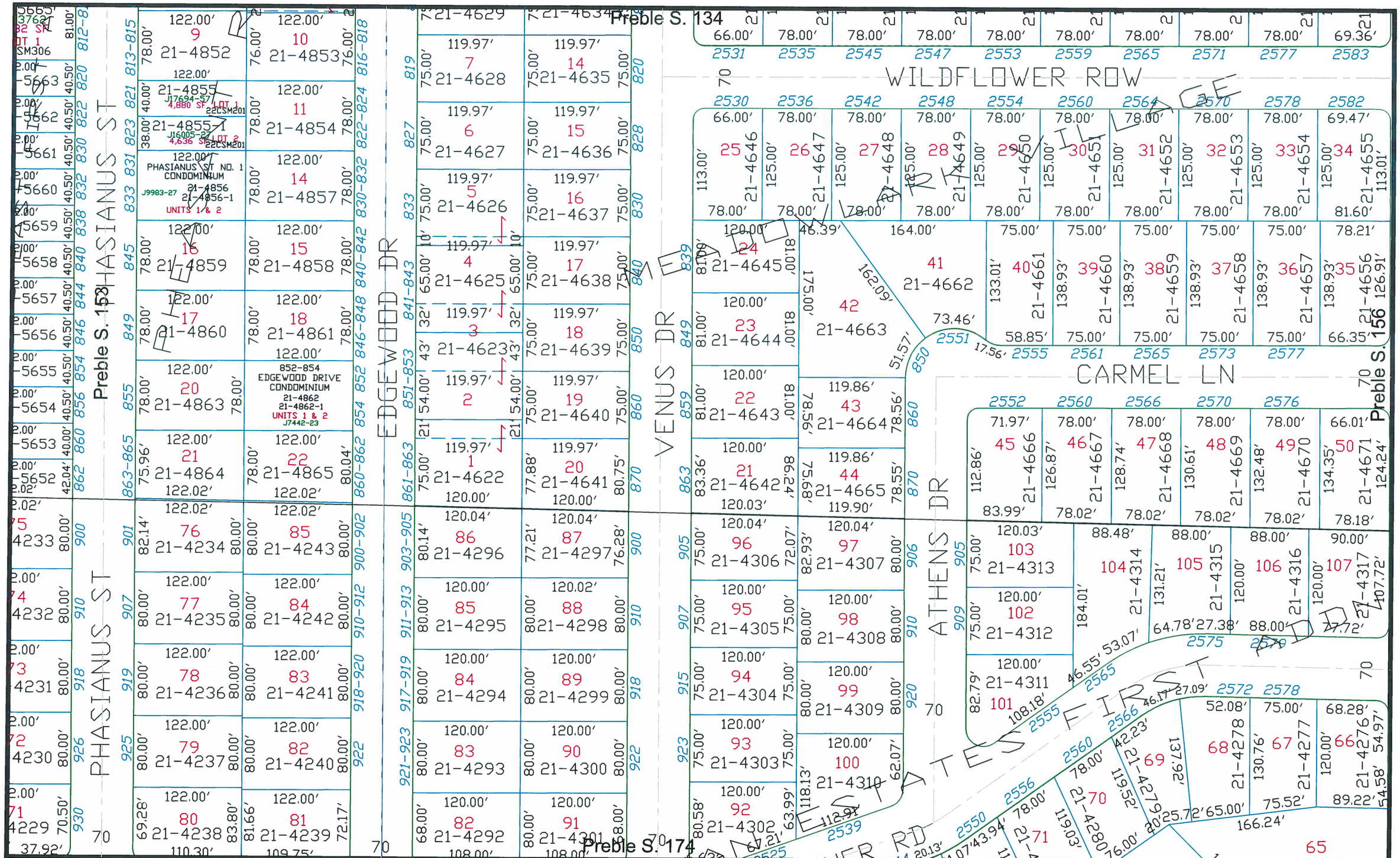

This is a compilation of records and data located in various county offices and is to be used for reference purposes only. The map is controlled by the field measurements between the corners of the Public Land Survey System and the parcels are mapped from available records which may not precisely fit field conditions. Brown County is not responsible for any inaccuracies.

N

Scale 1" = 100'

0 100

© 2020 BROWN COUNTY SURVEY DEPT.

This map was created by the Brown County Survey Department with funding provided by Brown County and the Wisconsin Land Information Program.

City of Green Bay *Preble South*

Brown County Plot Date: 6/18/2020

RPL Office Drafter: T LESLIE

154

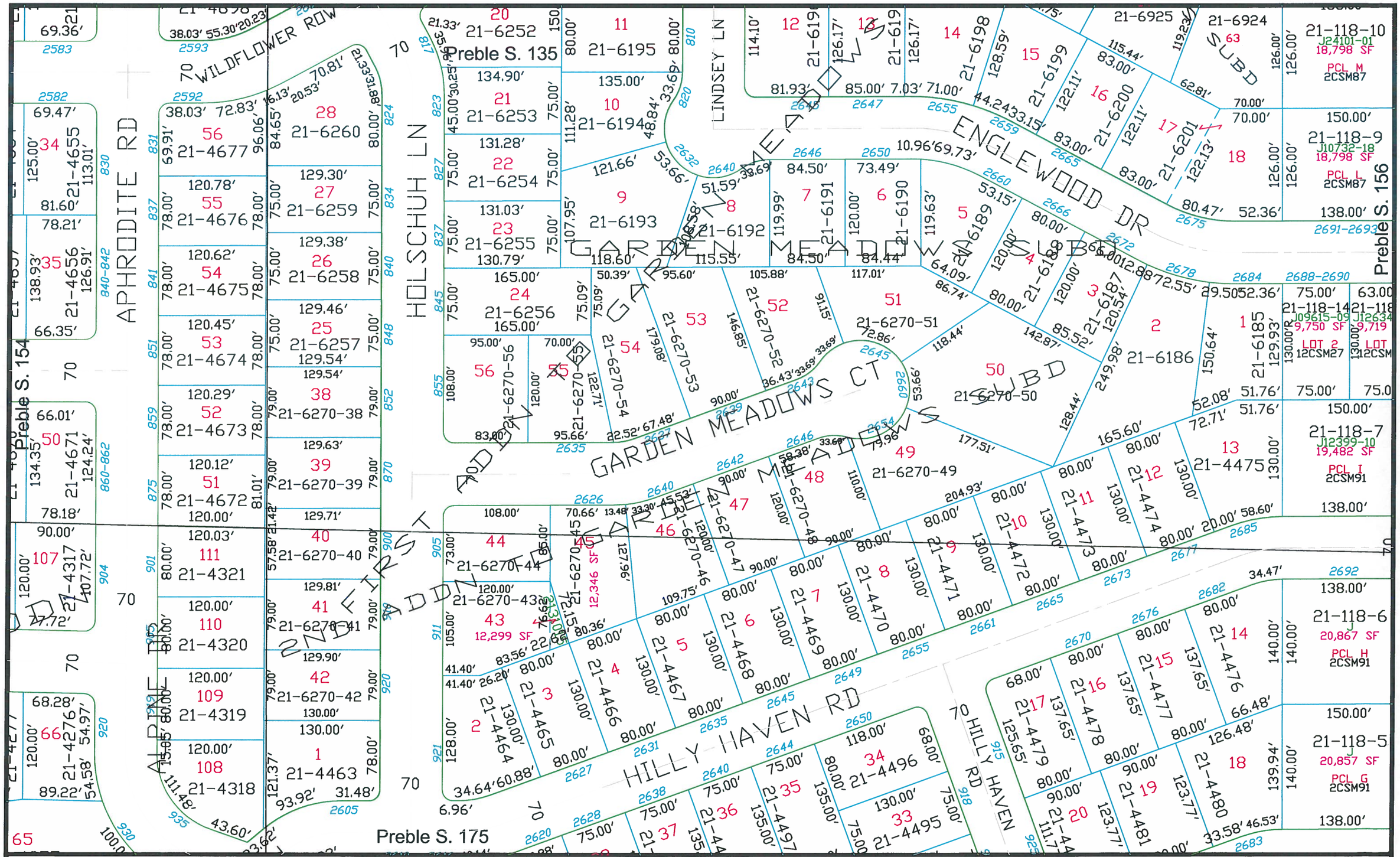

This is a compilation of records and data located in various county offices and is to be used for reference purposes only. The map is controlled by the field measurements between the corners of the Public Land Survey System and the parcels are mapped from available records which may not precisely fit field conditions. Brown County is not responsible for any inaccuracies.

N

Scale 1" = 100'

0 100

© 2004 BROWN COUNTY SURVEY DEPT.

This map was created by the Brown County Survey Department with funding provided by Brown County and the Wisconsin Land Information Program.

City of Green Bay

Preble South

Brown County Plot Date: 7/14/04

RPL Office Drafter: D PHELPS

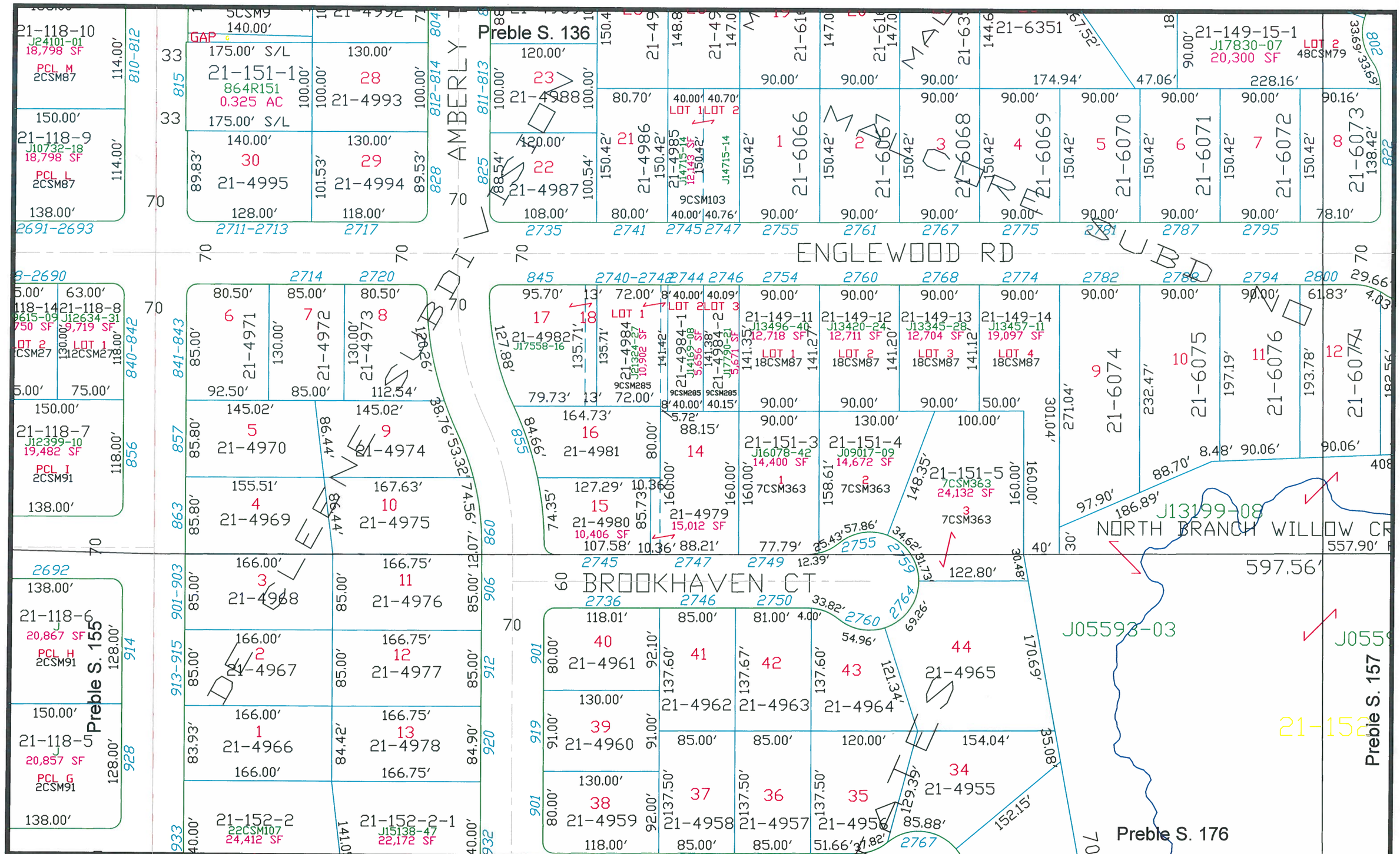

This is a compilation of records and data located in various county offices and is to be used for reference purposes only. The map is controlled by the field measurements between the corners of the Public Land Survey System and the parcels are mapped from available records which may not precisely fit field conditions. Brown County is not responsible for any inaccuracies.

N

Scale 1" = 100'

0 100

© 2008 BROWN COUNTY SURVEY DEPT.

This map was created by the Brown County Survey Department with funding provided by Brown County and the Wisconsin Land Information Program.

Brown County Established 1818

City of Green Bay

Preble South

Brown County Plot Date: 7/20/09

RPL Office Drafter: T LESLIE

156

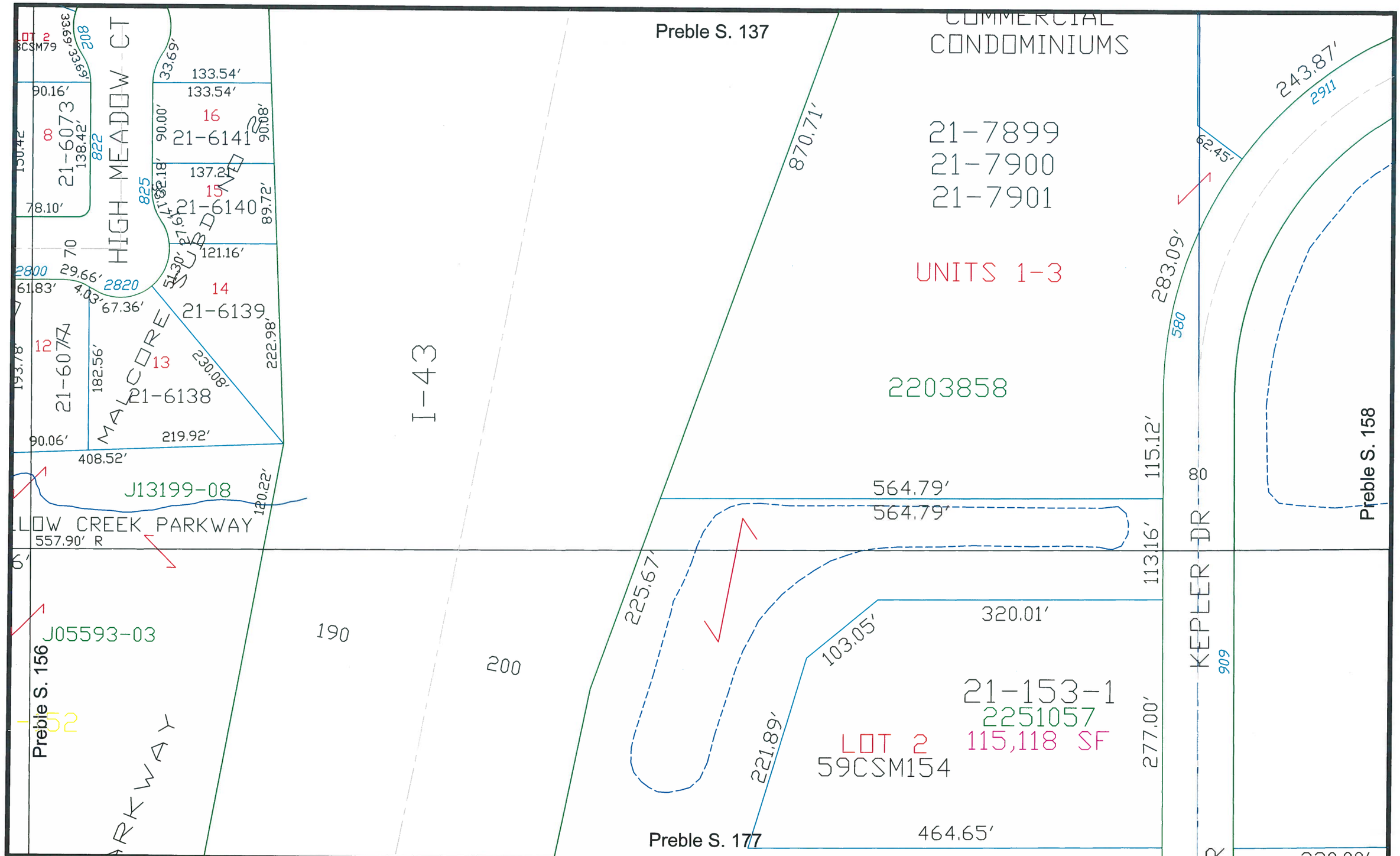

This is a compilation of records and data located in various county offices and is to be used for reference purposes only. The map is controlled by the field measurements between the corners of the Public Land Survey System and the parcels are mapped from available records which may not precisely fit field conditions. Brown County is not responsible for any inaccuracies.

N

Scale 1" = 100'

0 100

© 2020 BROWN COUNTY SURVEY DEPT.

This map was created by the Brown County Survey Department with funding provided by Brown County and the Wisconsin Land Information Program.

Brown County Established 1818

City of Green Bay

Preble South

Brown County Plot Date: 6/25/2020

RPL Office Drafter: T LESLIE

157

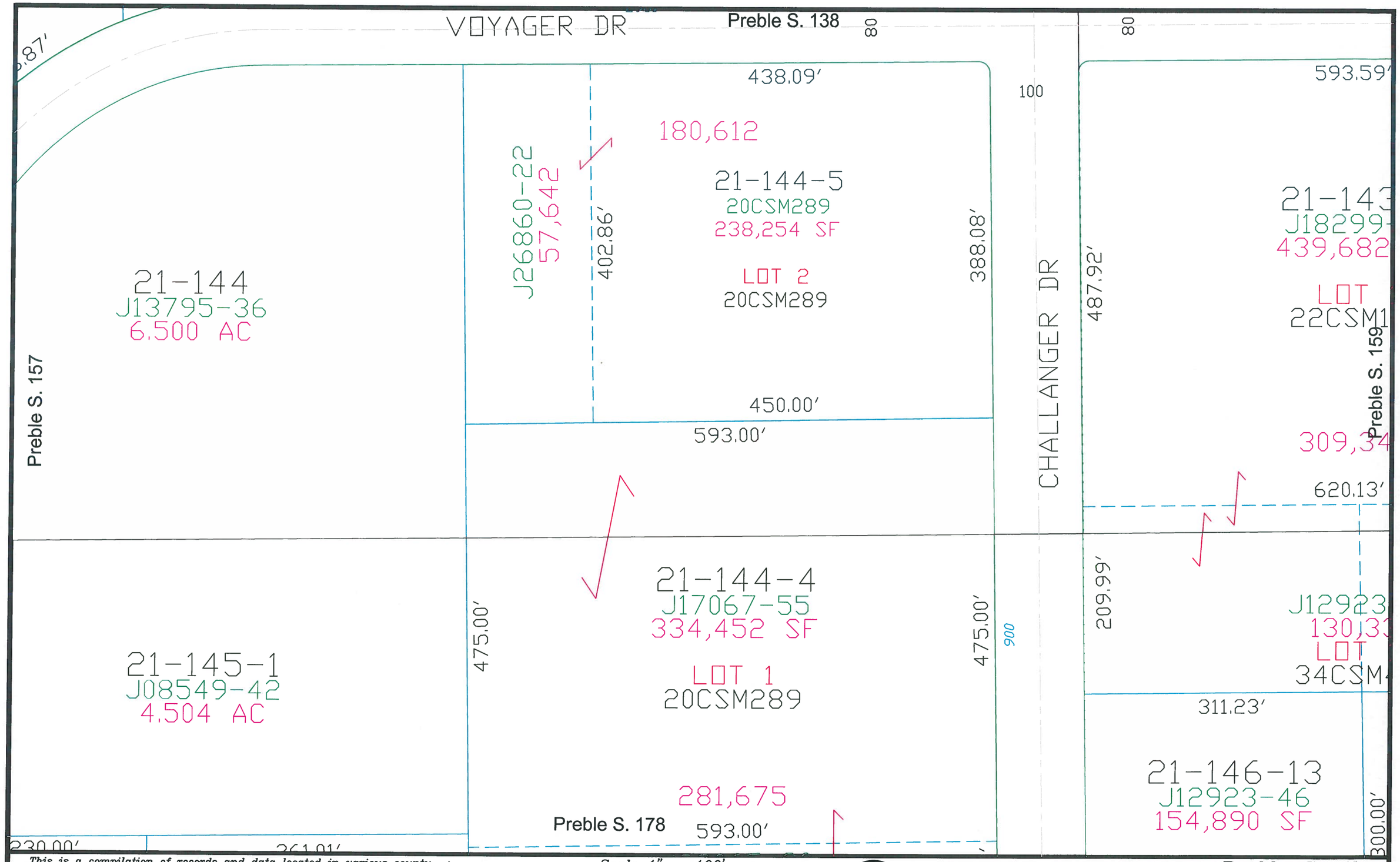

This is a compilation of records and data located in various county offices and is to be used for reference purposes only. The map is controlled by the field measurements between the corners of the Public Land Survey System and the parcels are mapped from available records which may not precisely fit field conditions. Brown County is not responsible for any inaccuracies.

N

Scale 1" = 100'

0 100

© 2004 BROWN COUNTY SURVEY DEPT.

This map was created by the Brown County Survey Department with funding provided by Brown County and the Wisconsin Land Information Program.

City of Green Bay

Preble South

Brown County Plot Date: 11/18/04

RPL Office Drafter: T LESLIE

158

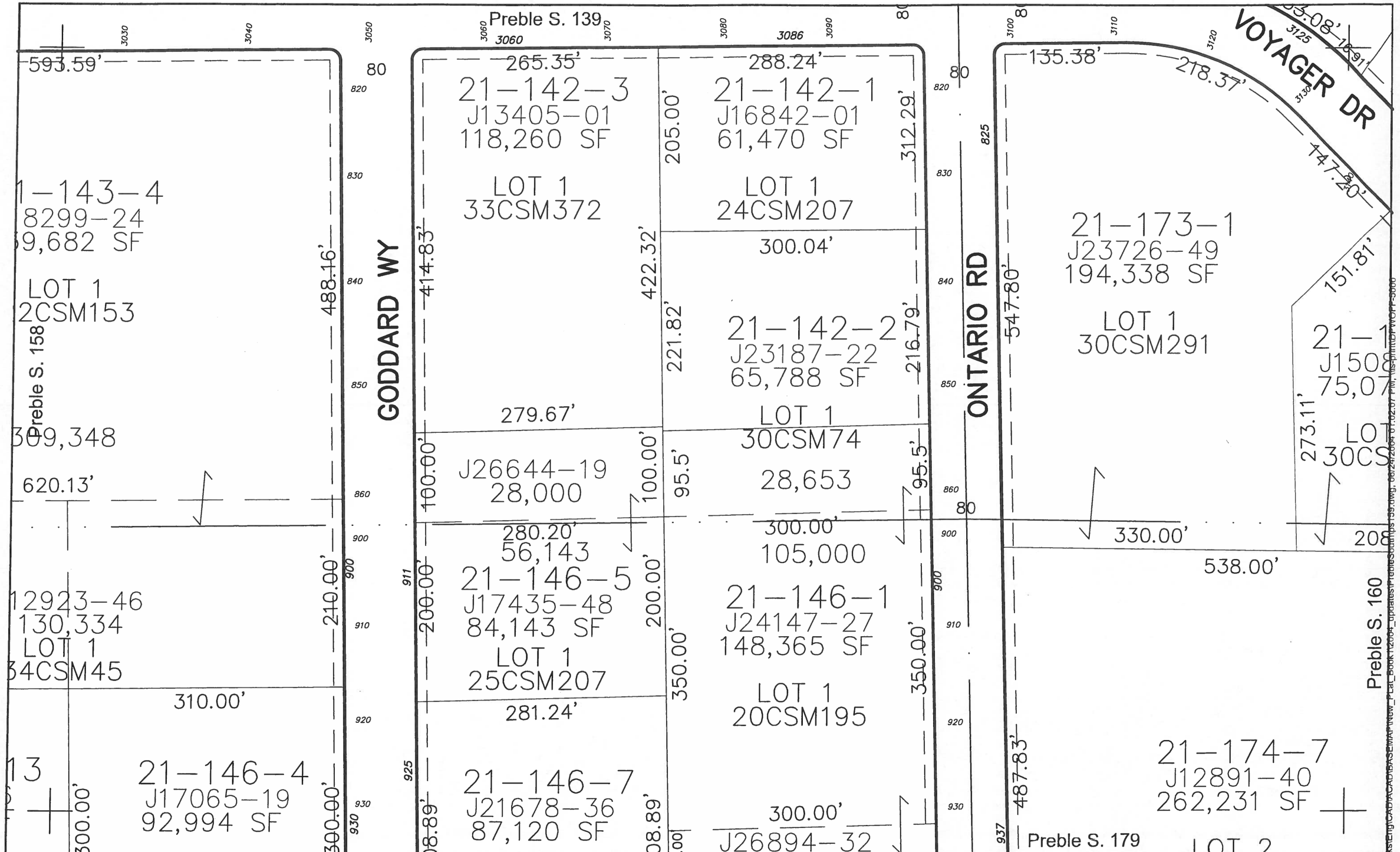

This is a compilation of records and data located in various county offices and is to be used for reference purposes only. The map is controlled by the field measurements between the corners of the Public Land Survey System and the parcels are mapped from available records which may not precisely fit field conditions. Brown County and/or The City of Green Bay are not responsible for any inaccuracies.

Scale 1" = 100'

This map was created by the Brown County Survey Department with funding provided by the City of Green Bay and the Wisconsin Land Information Program.

© 1999 Brown County Survey Department, Green Bay, WI 54305

City of Green Bay

PS 159

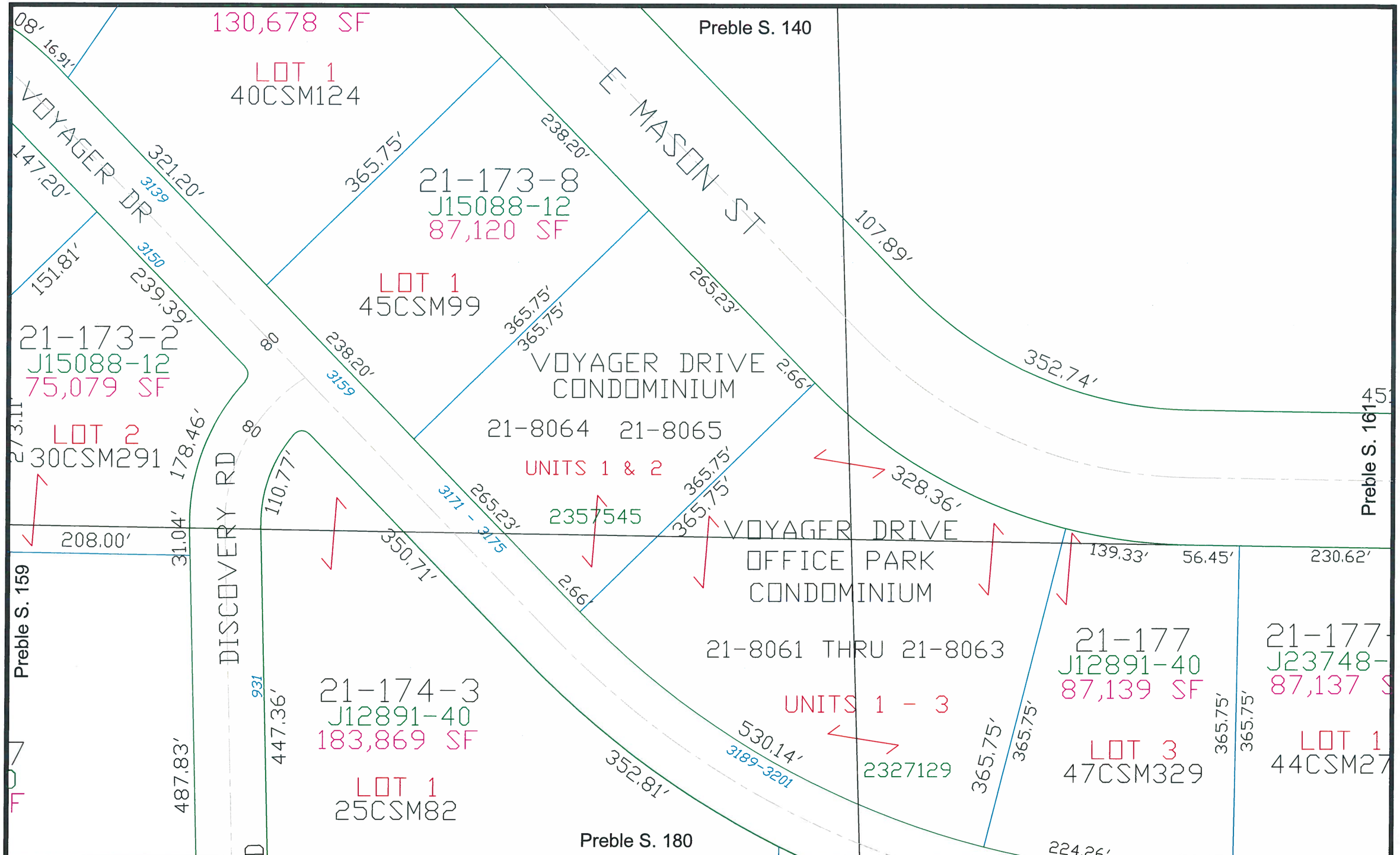

This is a compilation of records and data located in various county offices and is to be used for reference purposes only. The map is controlled by the field measurements between the corners of the Public Land Survey System and the parcels are mapped from available records which may not precisely fit field conditions. Brown County is not responsible for any inaccuracies.

N

Scale 1" = 100'

0 100

© 2020 BROWN COUNTY SURVEY DEPT.

This map was created by the Brown County Survey Department with funding provided by Brown County and the Wisconsin Land Information Program.

Brown County Established 1818

City of Green Bay

Preble South

Brown County Plot Date: 9/8/2020

RPL Office Drafter: T LESLIE

160

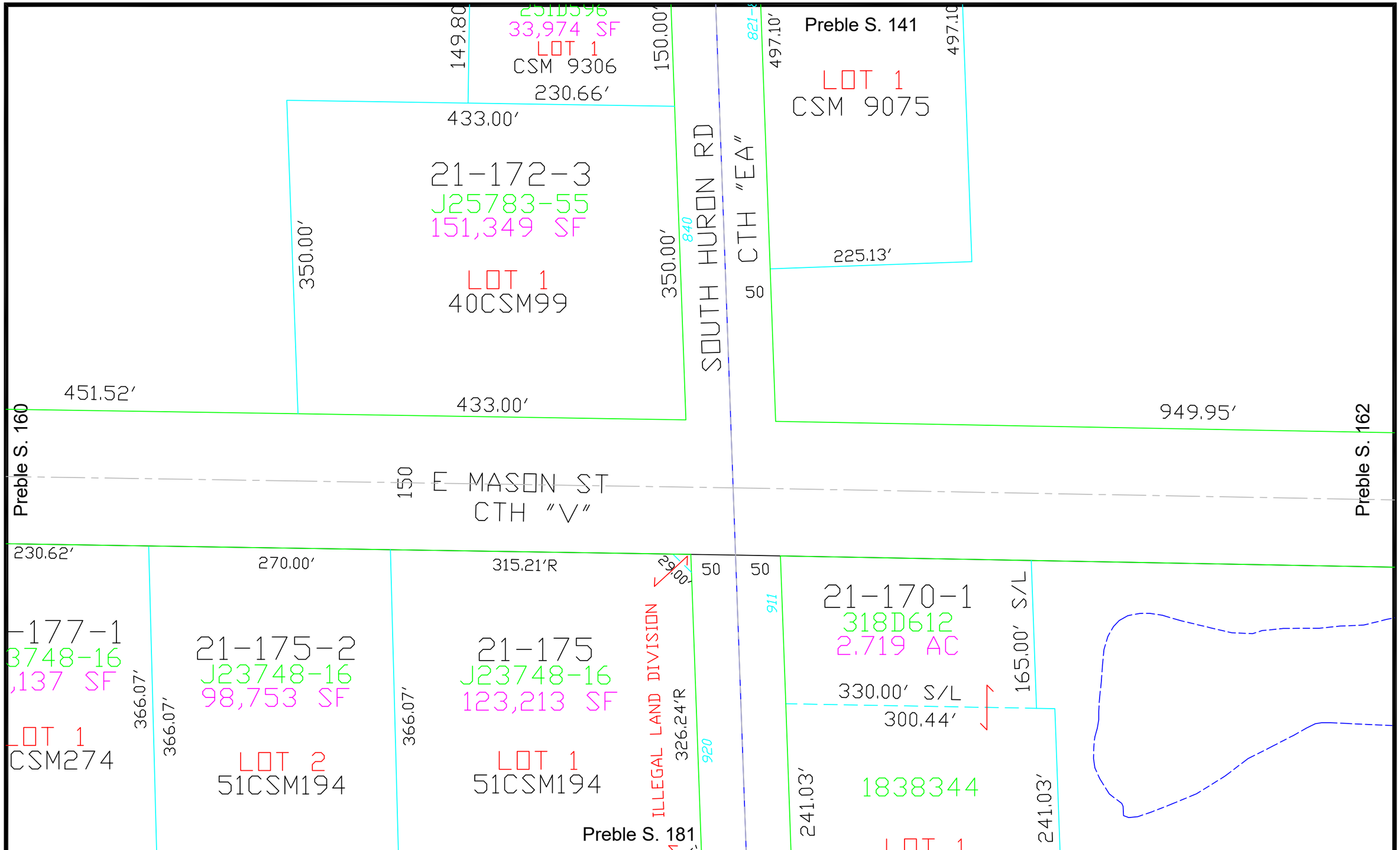

This is a compilation of records and data located in various county offices and is to be used for reference purposes only. The map is controlled by the field measurements between the corners of the Public Land Survey System and the parcels are mapped from available records which may not precisely fit field conditions. Brown County is not responsible for any inaccuracies.

N

Scale 1" = 100'

0 100

© 2021 BROWN COUNTY SURVEY DEPT.

This map was created by the Brown County Survey Department with funding provided by Brown County and the Wisconsin Land Information Program.

Brown County Established 1818

City of Green Bay

Preble South

Brown County Plot Date: 4/27/2021

RPL Office Drafter: C MILLER

161

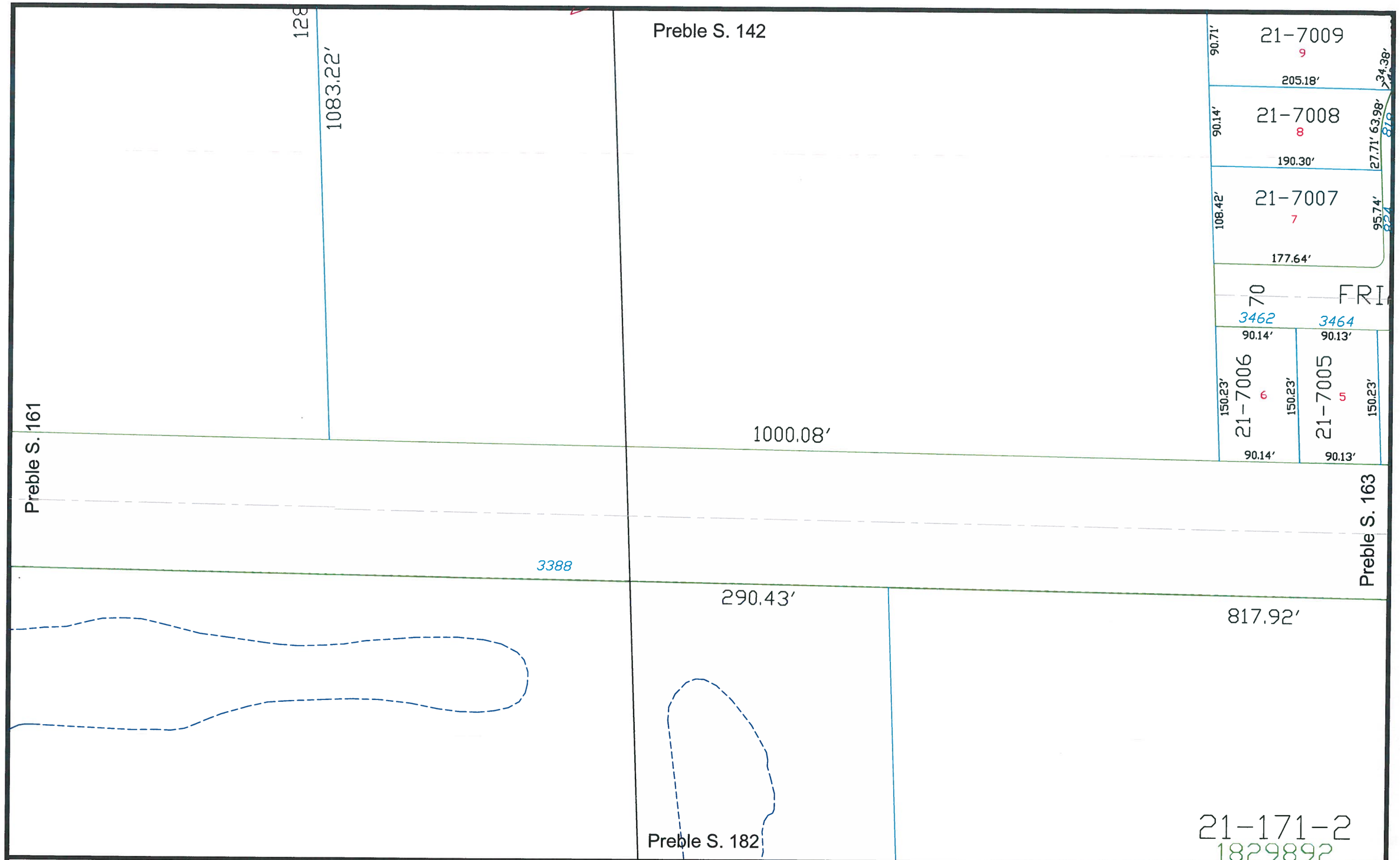

This is a compilation of records and data located in various county offices and is to be used for reference purposes only. The map is controlled by the field measurements between the corners of the Public Land Survey System and the parcels are mapped from available records which may not precisely fit field conditions. Brown County is not responsible for any inaccuracies.

N

Scale 1" = 100'

0 100

© 2016 BROWN COUNTY SURVEY DEPT.

This map was created by the Brown County Survey Department with funding provided by Brown County and the Wisconsin Land Information Program.

City of Green Bay

Brown County Plot Date: 5/5/2016

RPL Office Drafter: R DUCKART

Preble South

162

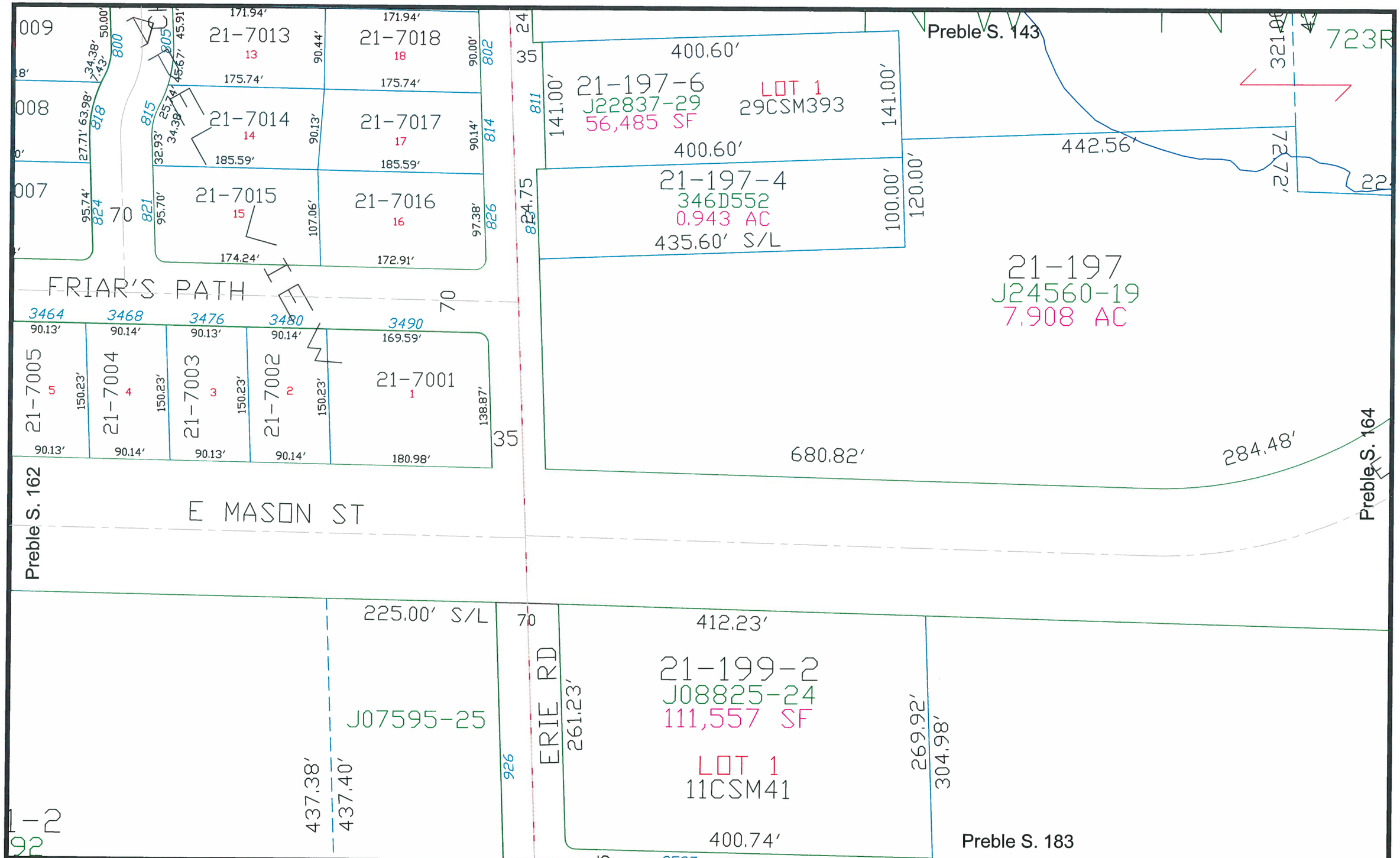

This is a compilation of records and data located in various county offices and is to be used for reference purposes only. The map is controlled by the field measurements between the corners of the Public Land Survey System and the parcels are mapped from available records which may not precisely fit field conditions. Brown County is not responsible for any inaccuracies.

N

Scale 1" = 100'

0 100

© 2019 BROWN COUNTY SURVEY DEPT.

This map was created by the Brown County Survey Department with funding provided by Brown County and the Wisconsin Land Information Program.

City of Green Bay

Preble South

Brown County Plot Date: 3/27/2019

RPL Office Drafter: T LESLIE

163

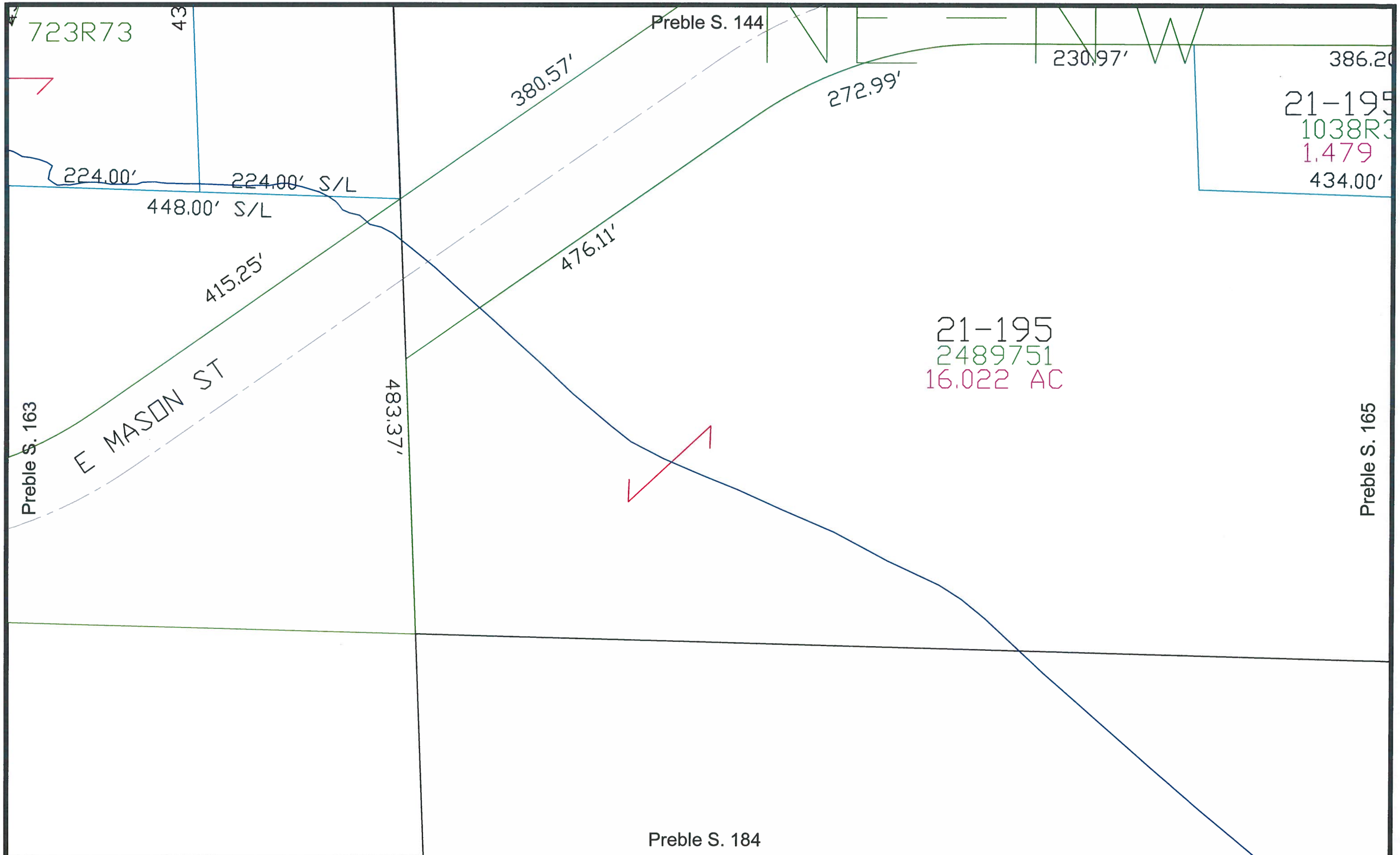

This is a compilation of records and data located in various county offices and is to be used for reference purposes only. The map is controlled by the field measurements between the corners of the Public Land Survey System and the parcels are mapped from available records which may not precisely fit field conditions. Brown County is not responsible for any inaccuracies.

N

Scale 1" = 100'

0 100

© 2012 BROWN COUNTY SURVEY DEPT.

This map was created by the Brown County Survey Department with funding provided by Brown County and the Wisconsin Land Information Program.

City of Green Bay

Preble South

Brown County Plot Date: 3/6/2012

RPL Office Drafter: T LESLIE

164

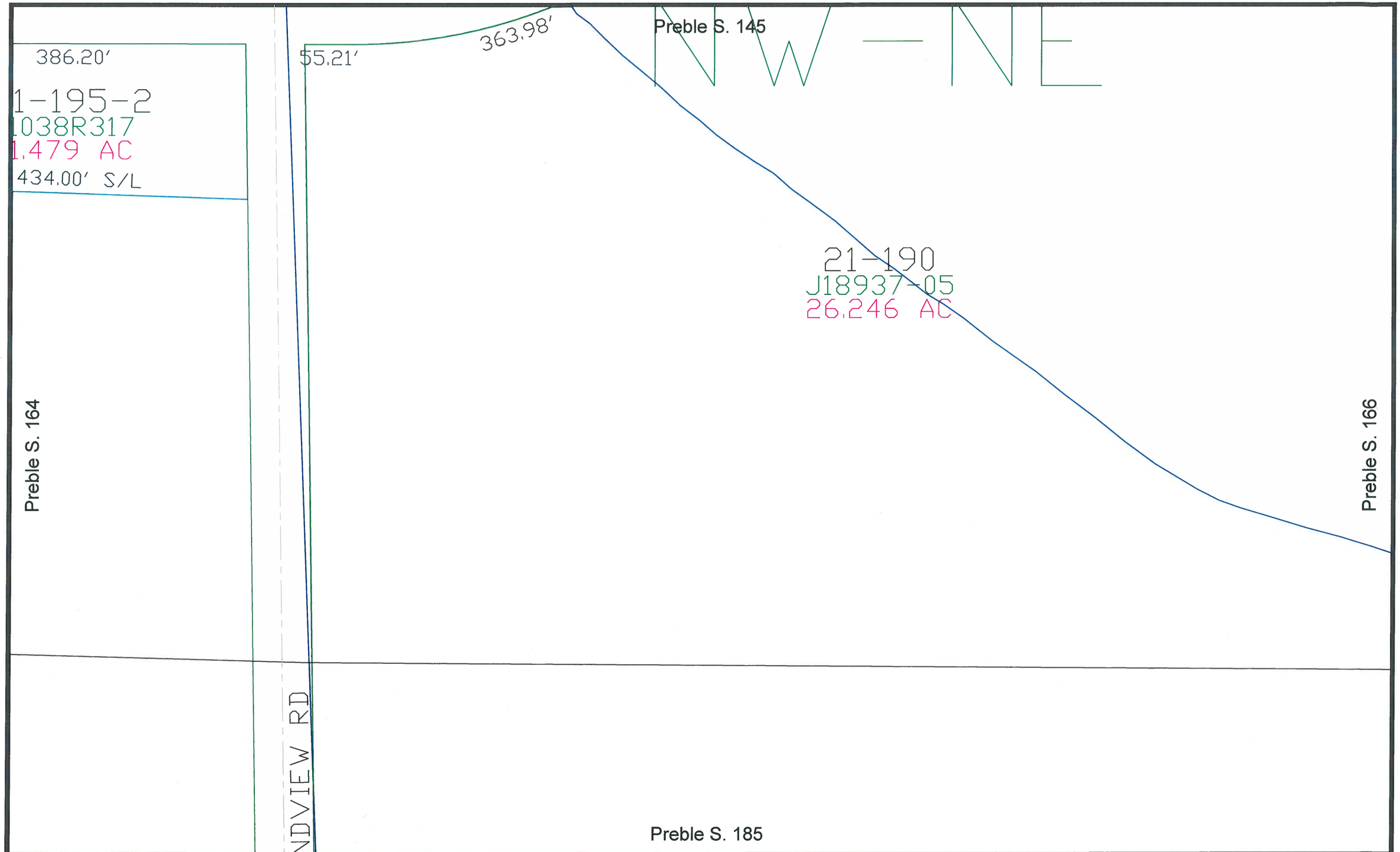

This is a compilation of records and data located in various county offices and is to be used for reference purposes only. The map is controlled by the field measurements between the corners of the Public Land Survey System and the parcels are mapped from available records which may not precisely fit field conditions. Brown County is not responsible for any inaccuracies.

N

Scale 1" = 100'

0 100

© 2010 BROWN COUNTY SURVEY DEPT.

This map was created by the Brown County Survey Department with funding provided by Brown County and the Wisconsin Land Information Program.

Brown County Established 1818

City of Green Bay

Preble South

Brown County Plot Date: 10/4/10

RPL Office Drafter: D PHELPS

165

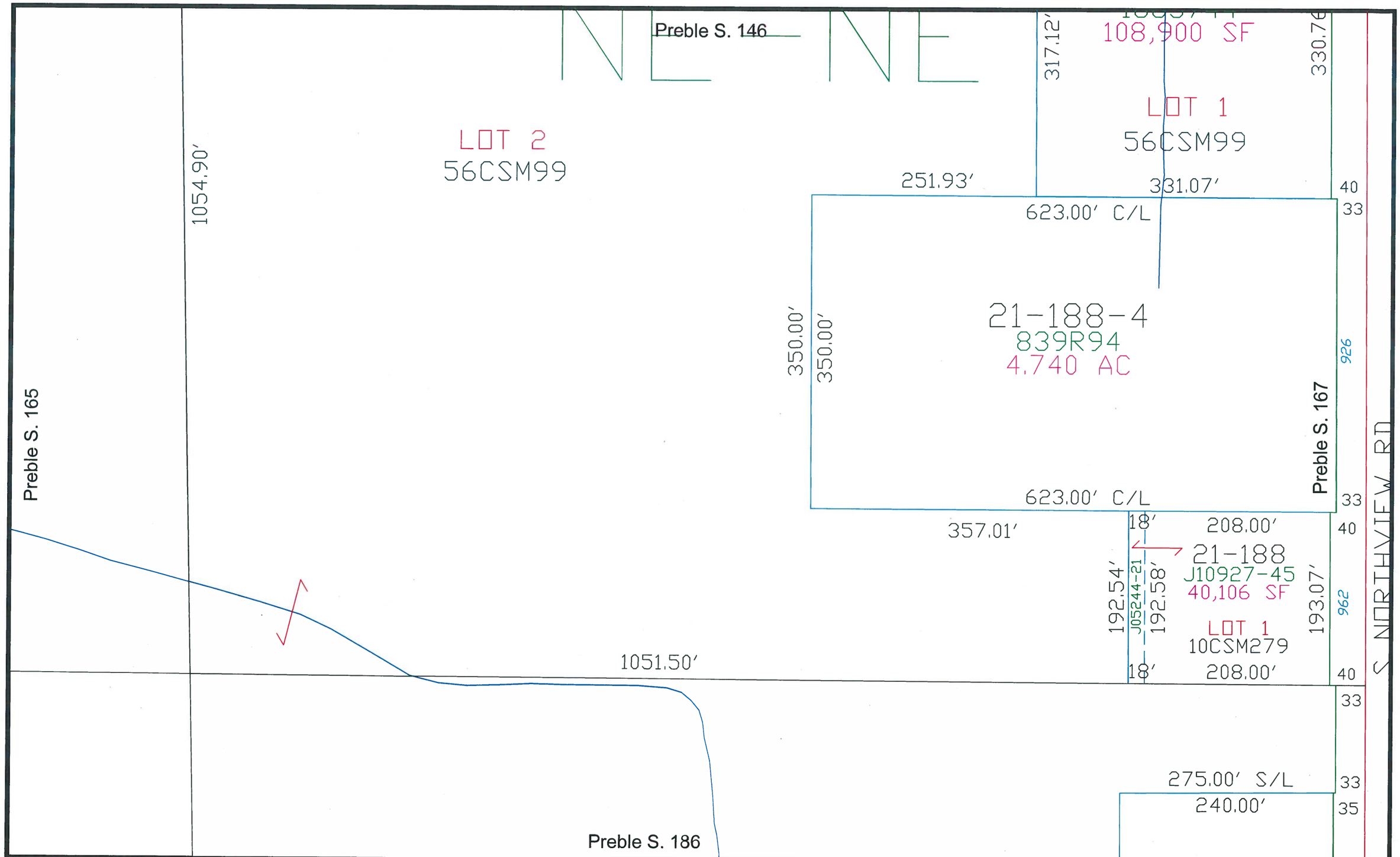

This is a compilation of records and data located in various county offices and is to be used for reference purposes only. The map is controlled by the field measurements between the corners of the Public Land Survey System and the parcels are mapped from available records which may not precisely fit field conditions. Brown County is not responsible for any inaccuracies.

N

Scale 1" = 100'

0 100

© 2019 BROWN COUNTY SURVEY DEPT.

This map was created by the Brown County Survey Department with funding provided by Brown County and the Wisconsin Land Information Program.

Brown County Established 1818

City of Green Bay *Preble South*

Brown County Plot Date: 8/21/2019

RPL Office Drafter: C MILLER

166



This is a compilation of records and data located in various county offices and is to be used for reference purposes only. The map is controlled by the field measurements between the corners of the Public Land Survey System and the parcels are mapped from available records which may not precisely fit field conditions. Brown County and/or The City of Green Bay are not responsible for any inaccuracies.

Scale 1" = 100'

0 100

This map was created by the Brown County Survey Department with funding provided by the City of Green Bay and the Wisconsin Land Information Program.

© 1999 Brown County Survey Department, Green Bay, WI 54305

City of Green Bay

PS 167

I:\DeptData\PubWorks\Eng\CAD\ACAD\BASEMAP\New_Plat_Book1\2004_updates\PrebleSouth\ps167.dwg, 06/24/2004 02:01:26 PM, \\is-print\DPWOFF-5000

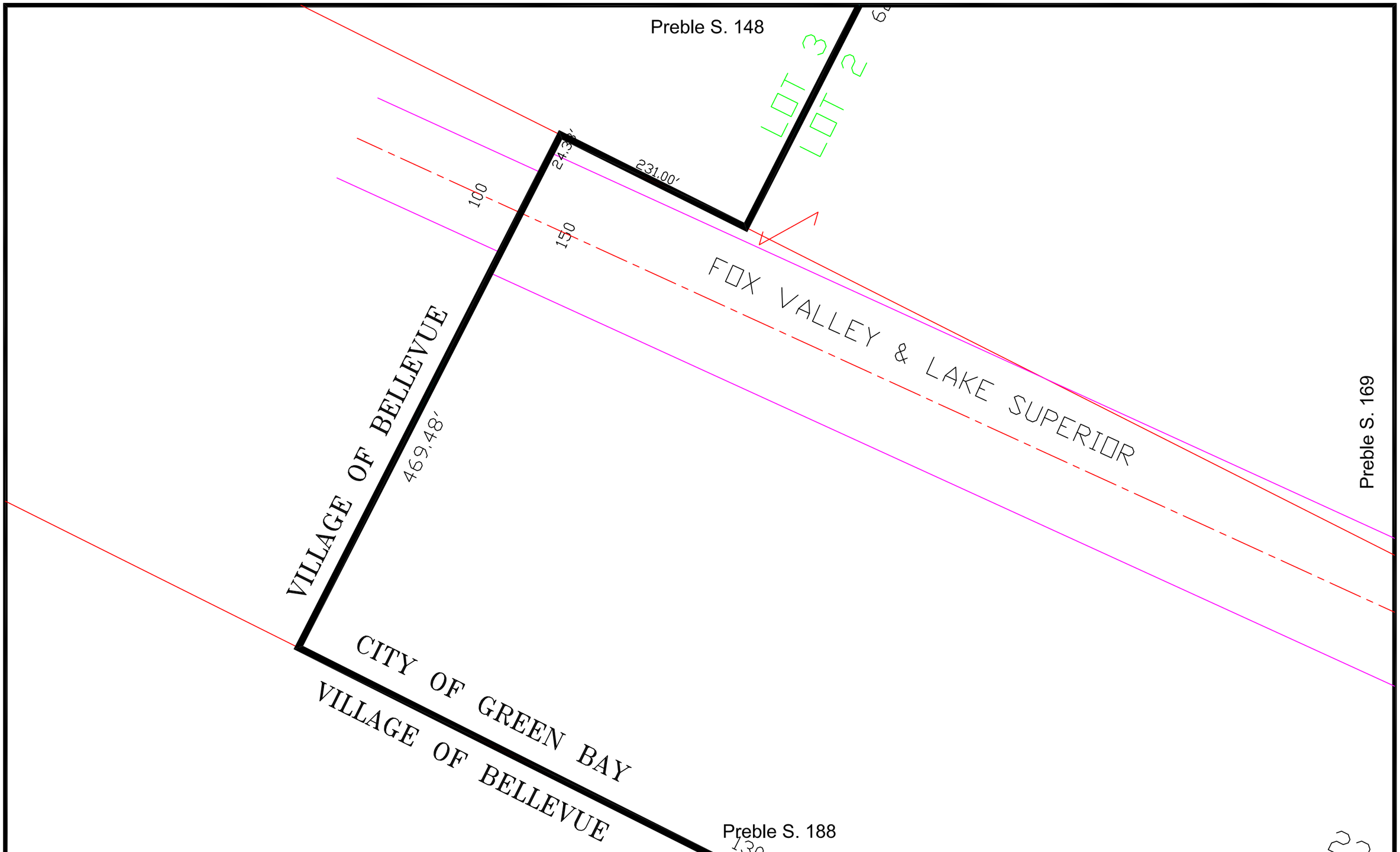

This is a compilation of records and data located in various county offices and is to be used for reference purposes only. The map is controlled by the field measurements between the corners of the Public Land Survey System and the parcels are mapped from available records which may not precisely fit field conditions. Brown County is not responsible for any inaccuracies.

N

Scale 1" = 100'

0 100

© 2022 BROWN COUNTY SURVEY DEPT.

This map was created by the Brown County Survey Department with funding provided by Brown County and the Wisconsin Land Information Program.

Brown County Established 1818

City of Green Bay

Brown County Plot Date: 3/16/2023

RPL Office Drafter: T LESLIE

Preble South

168

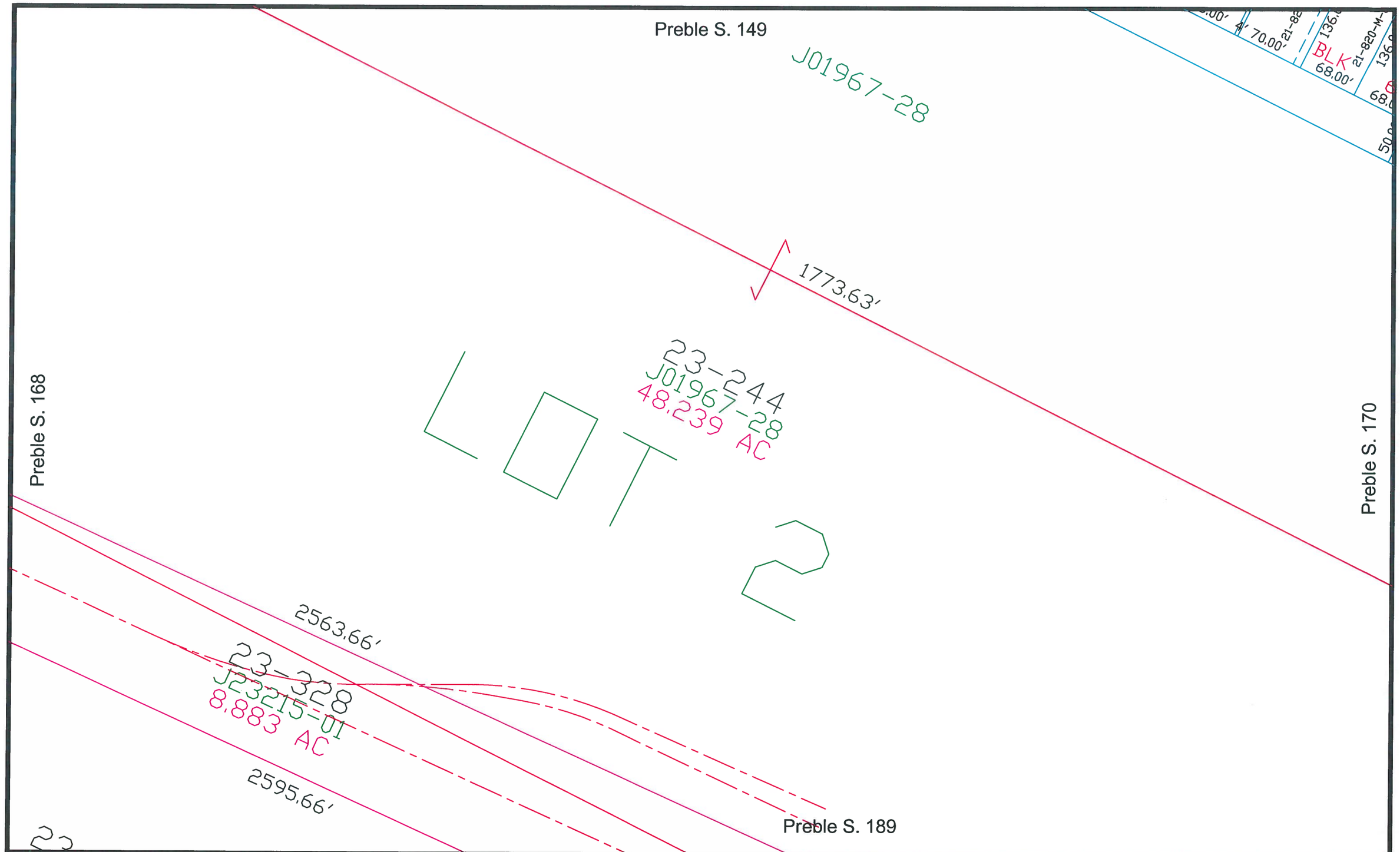

This is a compilation of records and data located in various county offices and is to be used for reference purposes only. The map is controlled by the field measurements between the corners of the Public Land Survey System and the parcels are mapped from available records which may not precisely fit field conditions. Brown County is not responsible for any inaccuracies.

N

Scale 1" = 100'

0 100

© 2008 BROWN COUNTY SURVEY DEPT.

This map was created by the Brown County Survey Department with funding provided by Brown County and the Wisconsin Land Information Program.

Brown County Established 1818

City of Green Bay

Preble South

Brown County Plot Date: 8/18/08

RPL Office Drafter: T LESLIE

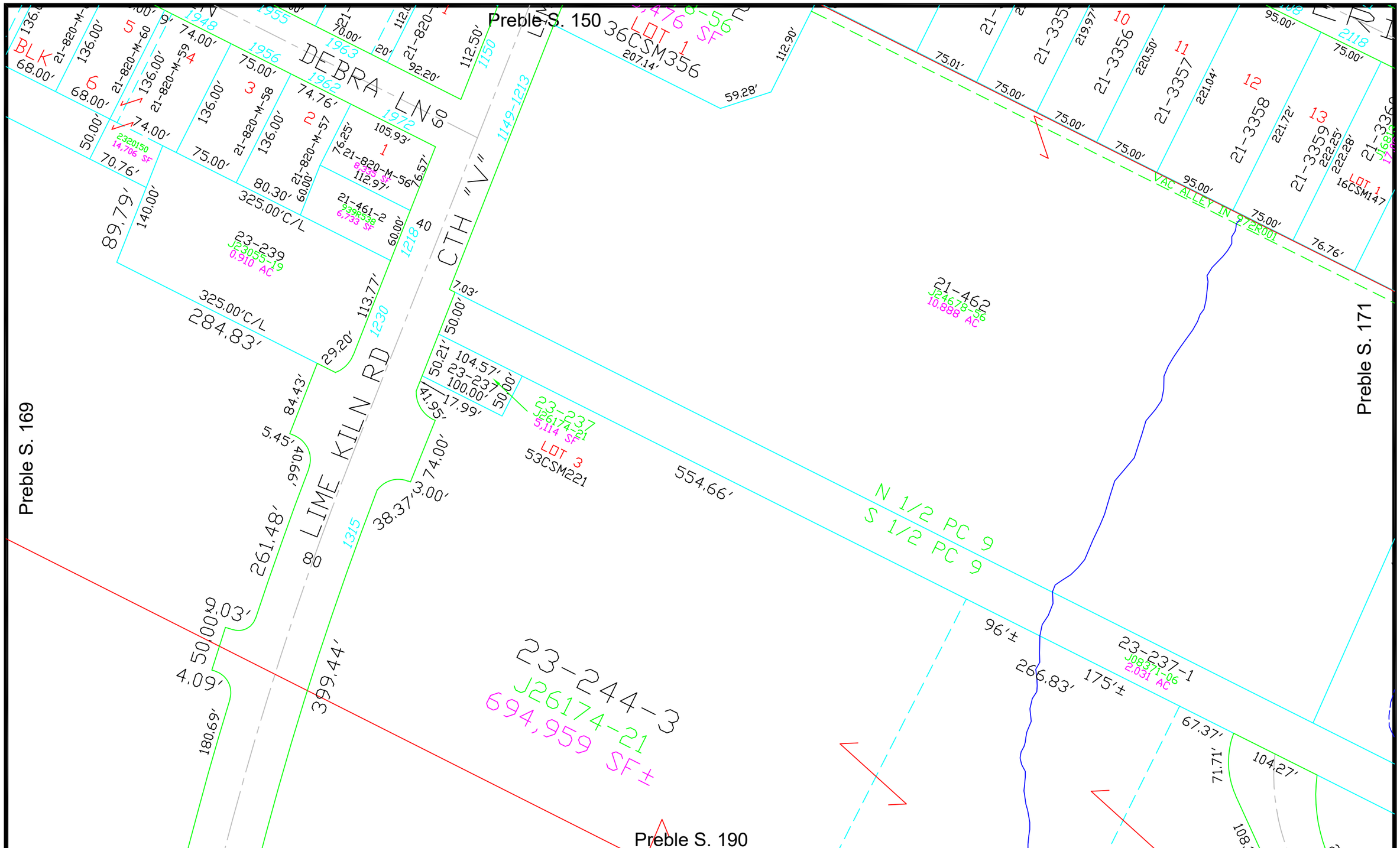

This is a compilation of records and data located in various county offices and is to be used for reference purposes only. The map is controlled by the field measurements between the corners of the Public Land Survey System and the parcels are mapped from available records which may not precisely fit field conditions. Brown County is not responsible for any inaccuracies.

N

Scale 1" = 100'

0 100

© 2024 BROWN COUNTY SURVEY DEPT.

This map was created by the Brown County Survey Department with funding provided by Brown County and the Wisconsin Land Information Program.

City of Green Bay

Preble South

Brown County Plot Date: 7/3/2024

RPL Office Drafter: C.MILLER

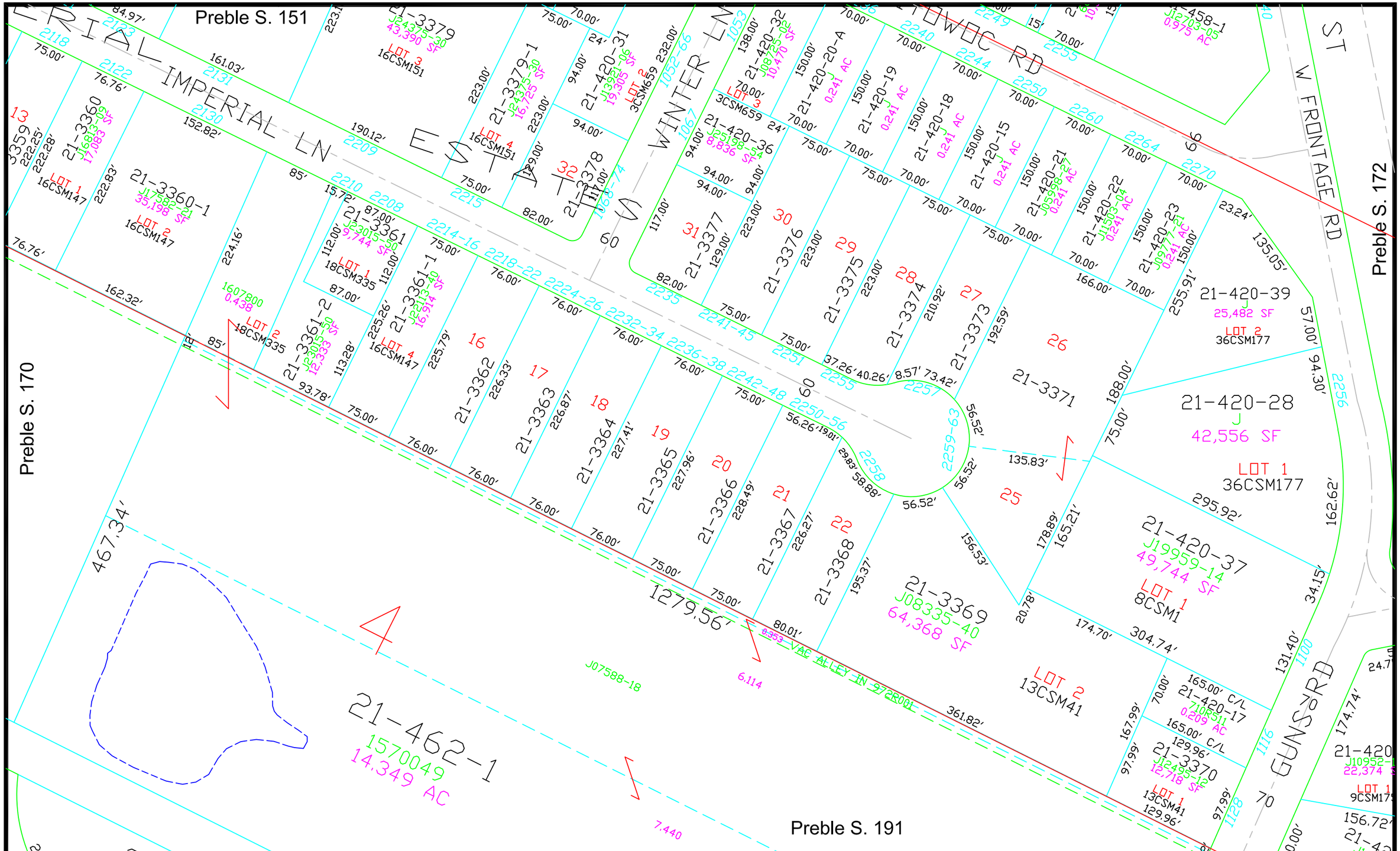

This is a compilation of records and data located in various county offices and is to be used for reference purposes only. The map is controlled by the field measurements between the corners of the Public Land Survey System and the parcels are mapped from available records which may not precisely fit field conditions. Brown County is not responsible for any inaccuracies.

Scale 1" = 100'

© 2024 BROWN COUNTY SURVEY DEPT.

This map was created by the Brown County Survey Department with funding provided by Brown County and the Wisconsin Land Information Program.

City of Green Bay

Brown County Plot Date: 4/25/2025

RPL Office Drafter: T LESLIE

Preble South

171

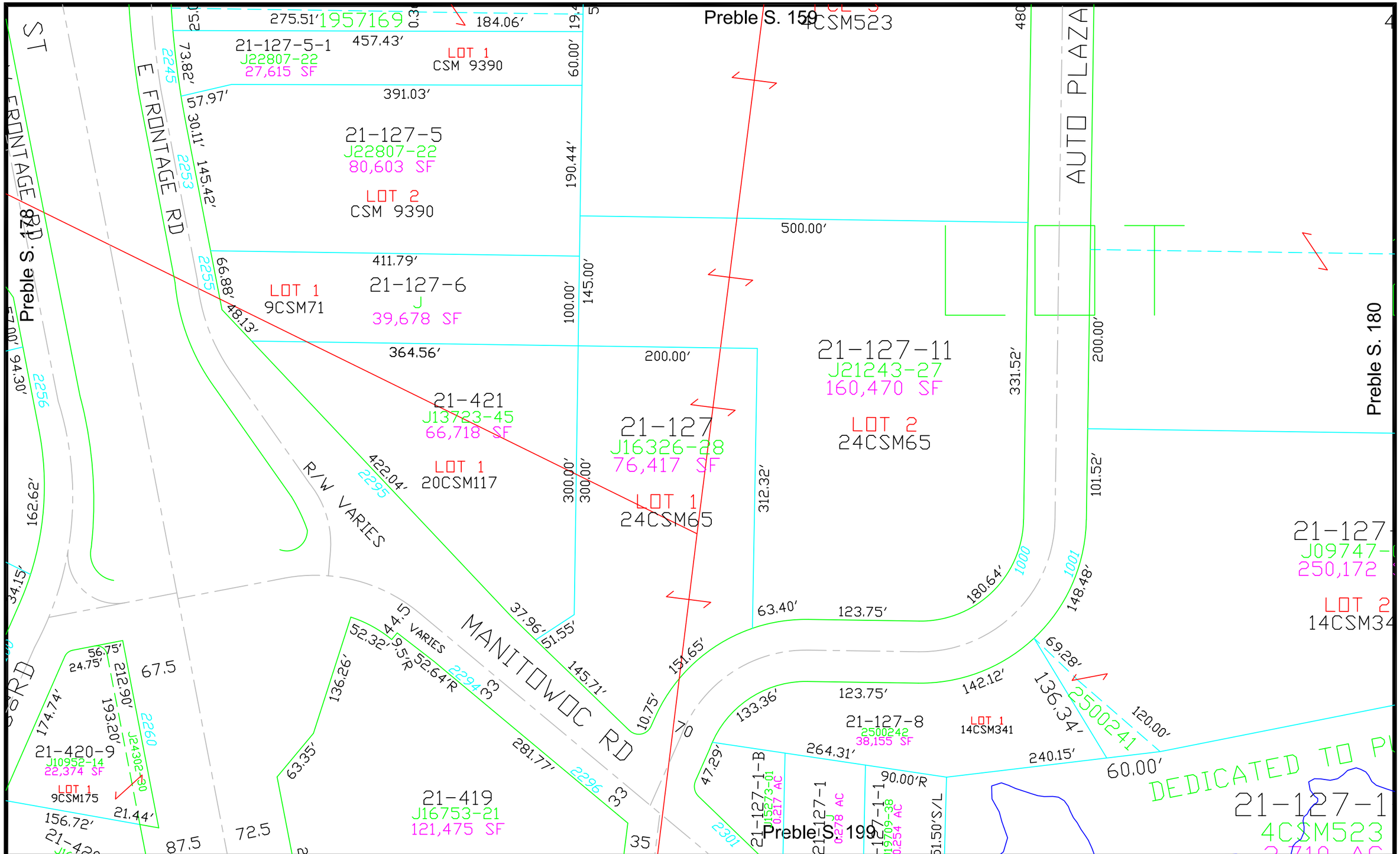

This is a compilation of records and data located in various county offices and is to be used for reference purposes only. The map is controlled by the field measurements between the corners of the Public Land Survey System and the parcels are mapped from available records which may not precisely fit field conditions. Brown County is not responsible for any inaccuracies.

Scale 1" = 100'

0 100

N

© 2025 BROWN COUNTY SURVEY DEPT.

This map was created by the Brown County Survey Department with funding provided by Brown County and the Wisconsin Land Information Program.

Brown County Established 1818

City of Green Bay

Preble South

Brown County Plot Date: 10/21/2025

RPL Office Drafter: T LESLIE

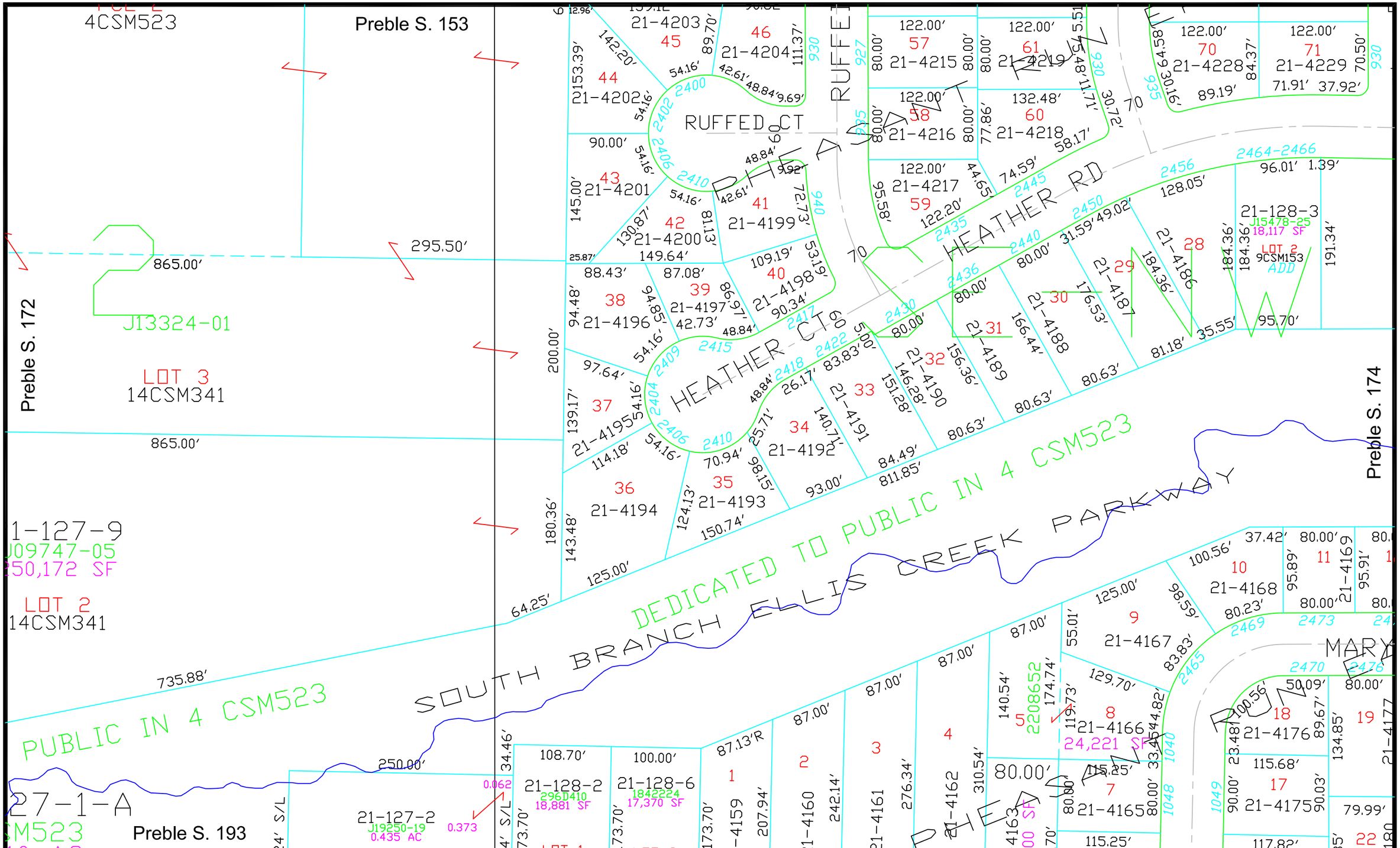

This is a compilation of records and data located in various county offices and is to be used for reference purposes only. The map is controlled by the field measurements between the corners of the Public Land Survey System and the parcels are mapped from available records which may not precisely fit field conditions. Brown County is not responsible for any inaccuracies.

N

Scale 1" = 100'

0 100

© 2022 BROWN COUNTY SURVEY DEPT.

This map was created by the Brown County Survey Department with funding provided by Brown County and the Wisconsin Land Information Program.

Brown County Established 1818

City of Green Bay

Preble South

Brown County Plot Date: 3/17/2022

RPL Office Drafter: T LESLIE

173

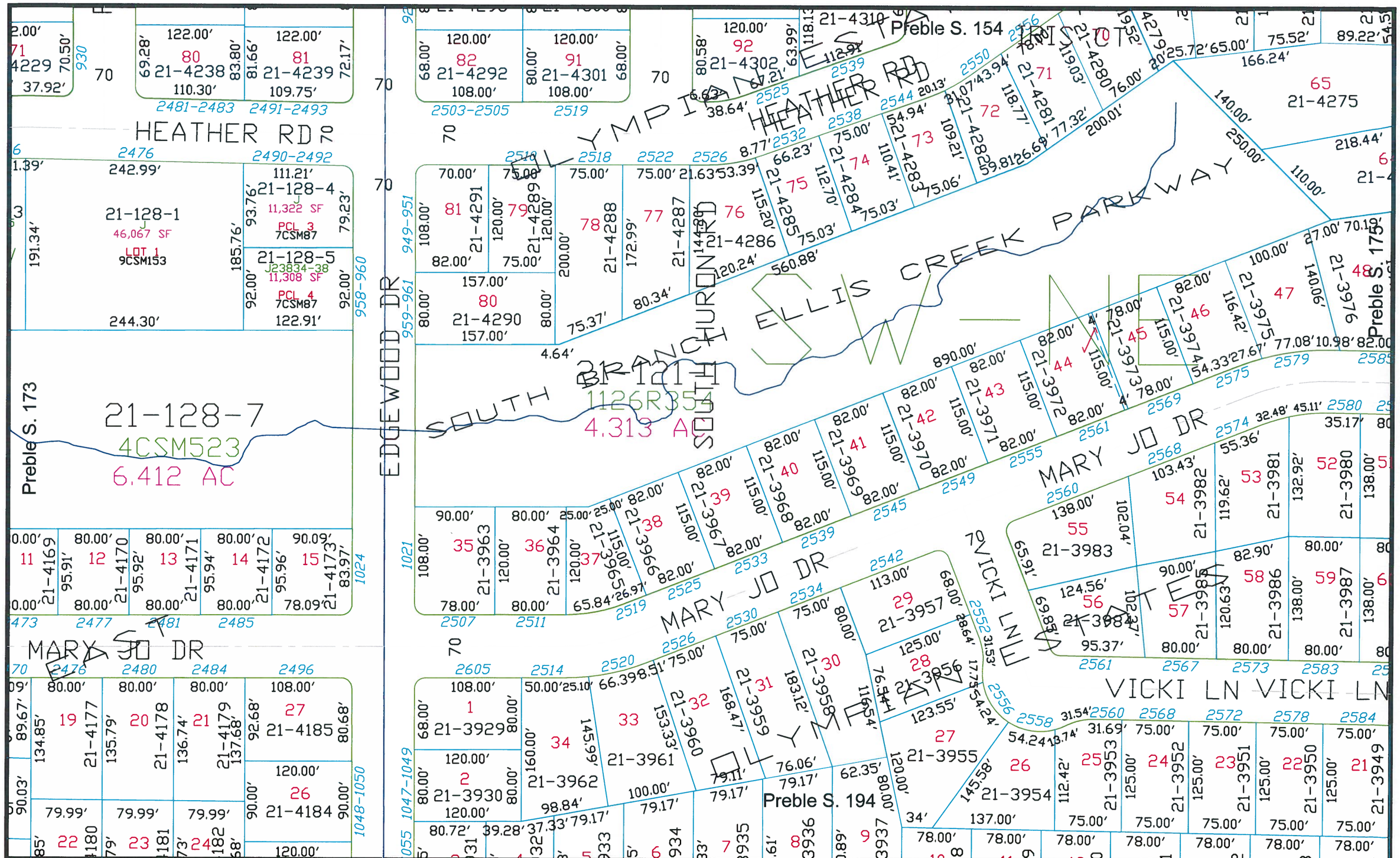

This is a compilation of records and data located in various county offices and is to be used for reference purposes only. The map is controlled by the field measurements between the corners of the Public Land Survey System and the parcels are mapped from available records which may not precisely fit field conditions. Brown County is not responsible for any inaccuracies.

Scale 1" = 100'

© 2013 BROWN COUNTY SURVEY DEPT.

This map was created by the Brown County Survey Department with funding provided by Brown County and the Wisconsin Land Information Program.

City of Green Bay

Preble South

174

Brown County Plot Date: 4/24/13

RPL Office Drafter: D PHELPS

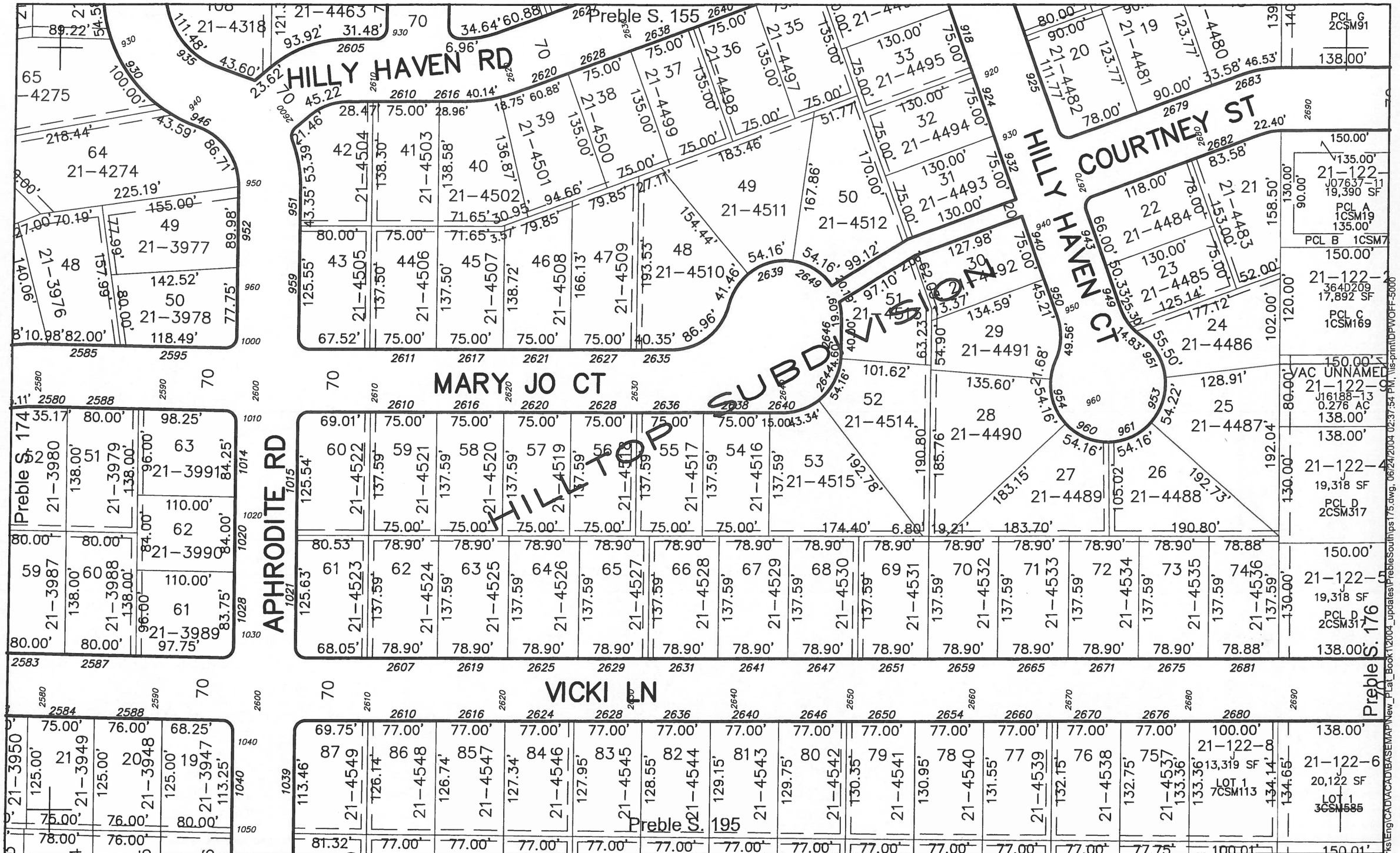

This is a compilation of records and data located in various county offices and is to be used for reference purposes only. The map is controlled by the field measurements between the corners of the Public Land Survey System and the parcels are mapped from available records which may not precisely fit field conditions. Brown County and/or The City of Green Bay are not responsible for any inaccuracies.

Scale 1" = 100'

This map was created by the Brown County Survey Department with funding provided by the City of Green Bay and the Wisconsin Land Information Program.

© 1999 Brown County Survey Department, Green Bay, WI 54305

City of Green Bay

PS 175

I:\DeptData\PubWorks\Eng\CAD\ACAD\BASEMAP\New_PLat_Book1\2004_updates\PrebleSouth\ps175.dwg, 06/24/2004 02:37:54 PM, \\is-print\DPWOFF-5000

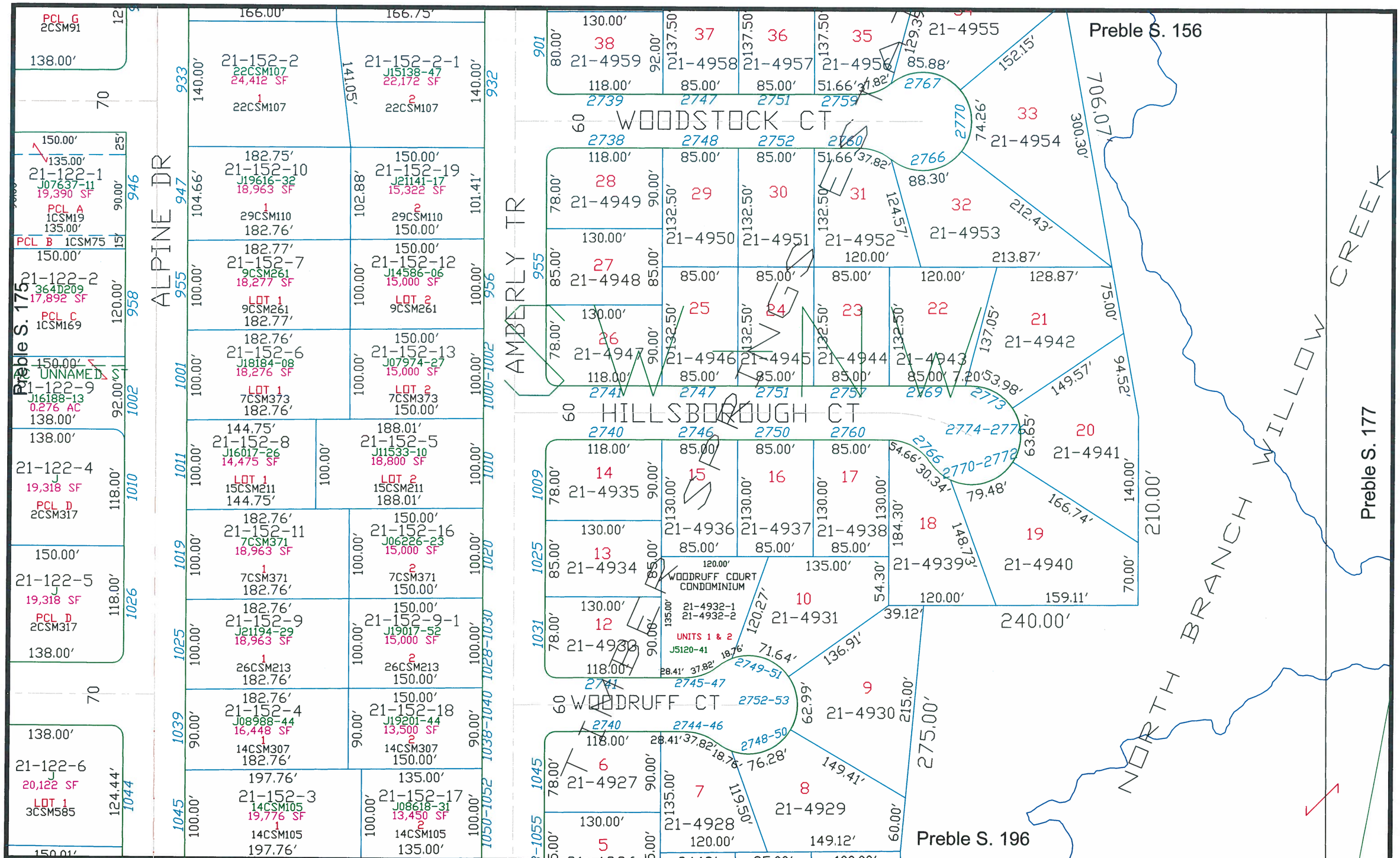

This is a compilation of records and data located in various county offices and is to be used for reference purposes only. The map is controlled by the field measurements between the corners of the Public Land Survey System and the parcels are mapped from available records which may not precisely fit field conditions. Brown County is not responsible for any inaccuracies.

N

Scale 1" = 100'

0 100

© 2020 BROWN COUNTY SURVEY DEPT.

This map was created by the Brown County Survey Department with funding provided by Brown County and the Wisconsin Land Information Program.

Brown County Established 1818

City of Green Bay

Preble South

Brown County Plot Date: 6/19/2020

RPL Office Drafter: T LESLIE

176

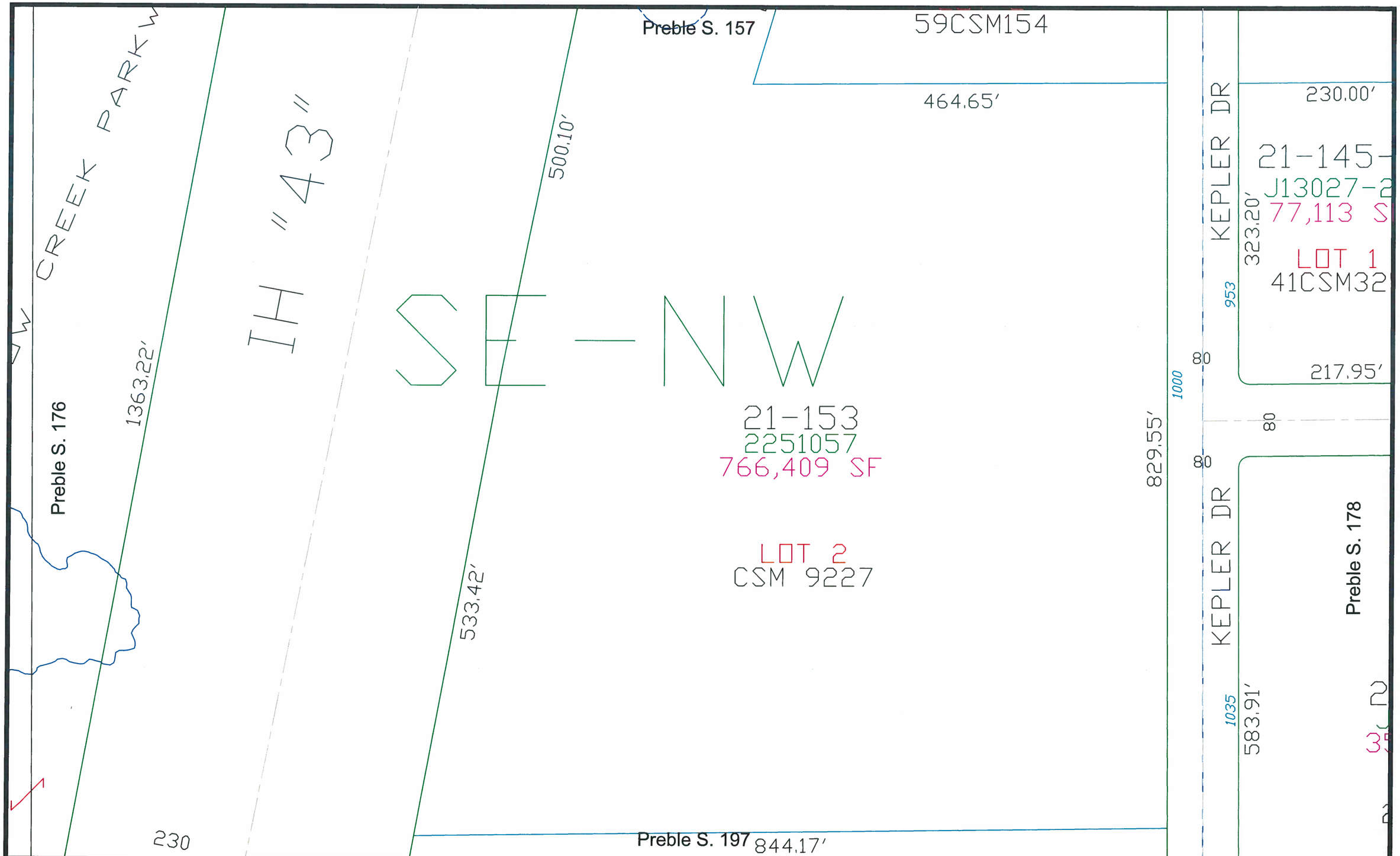

This is a compilation of records and data located in various county offices and is to be used for reference purposes only. The map is controlled by the field measurements between the corners of the Public Land Survey System and the parcels are mapped from available records which may not precisely fit field conditions. Brown County is not responsible for any inaccuracies.

N

Scale 1" = 100'

0 100

© 2020 BROWN COUNTY SURVEY DEPT.

This map was created by the Brown County Survey Department with funding provided by Brown County and the Wisconsin Land Information Program.

Brown County Established 1818

City of Green Bay

Preble South

Brown County Plot Date: 10/6/2020

RPL Office Drafter: C MILLER

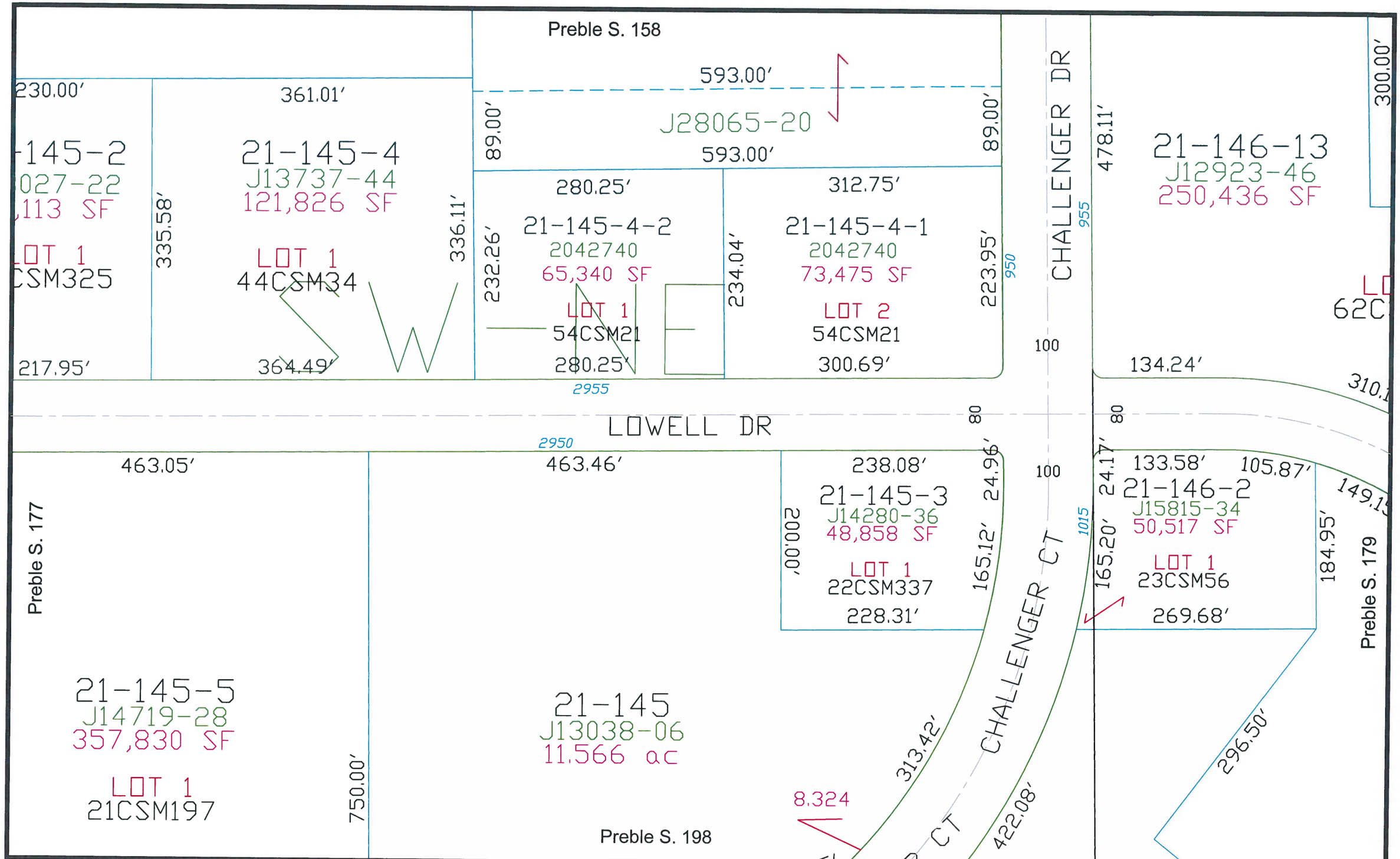

This is a compilation of records and data located in various county offices and is to be used for reference purposes only. The map is controlled by the field measurements between the corners of the Public Land Survey System and the parcels are mapped from available records which may not precisely fit field conditions. Brown County is not responsible for any inaccuracies.

N

Scale 1" = 100'

0 100

© 2017 BROWN COUNTY SURVEY DEPT.

This map was created by the Brown County Survey Department with funding provided by Brown County and the Wisconsin Land Information Program.

City of Green Bay

Preble South

Brown County Plot Date: 3/13/2017

RPL Office Drafter: R DUCKART

178

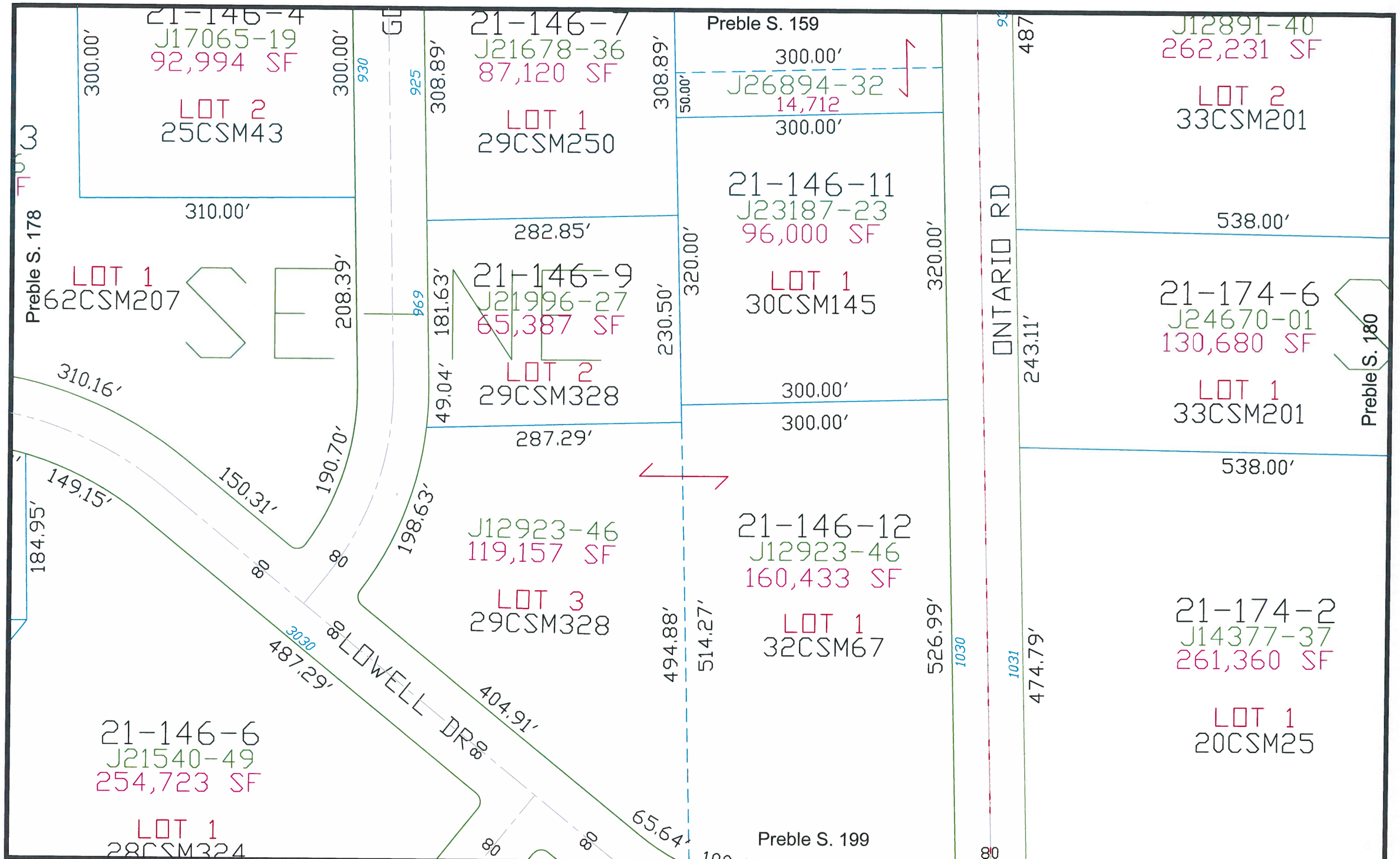

This is a compilation of records and data located in various county offices and is to be used for reference purposes only. The map is controlled by the field measurements between the corners of the Public Land Survey System and the parcels are mapped from available records which may not precisely fit field conditions. Brown County is not responsible for any inaccuracies.

N

Scale 1" = 100'

0 100

© 2017 BROWN COUNTY SURVEY DEPT.

This map was created by the Brown County Survey Department with funding provided by Brown County and the Wisconsin Land Information Program.

City of Green Bay

Preble South

Brown County Plot Date: 3/13/2017

RPL Office Drafter: R DUCKART

179

LOT 1
25CSM82

Preble S. 160

47CSM529

220.38'

224.26'

56.45'

245.86'

VOYAGER DR

394.12'

72.84'

304.36'

100.00'

569.01'

SW

NW

21-174-4
J24149-38
616,709 SF

LOT 2
25CSM82

J26901-24

SE

LOT 3
25CSM82

462.94'

462.94'

245.11'

473.81'

341.28'

DISCOVERY RD

Preble S. 179

Preble S. 181

81.15'

96.12'

125.48'

142.95'

947.82'

21-174-5
J12891-40
461,649 SF

LOT 3
25CSM82

Preble S. 200

This is a compilation of records and data located in various county offices and is to be used for reference purposes only. The map is controlled by the field measurements between the corners of the Public Land Survey System and the parcels are mapped from available records which may not precisely fit field conditions. Brown County and/or The City of Green Bay are not responsible for any inaccuracies.

Scale 1" = 100'

0 100

This map was created by the Brown County Survey Department with funding provided by the City of Green Bay and the Wisconsin Land Information Program.

© 1999 Brown County Survey Department, Green Bay, WI 54305

City of Green Bay

PS 180

R:\Dept\Data\PubWorks\Eng\CAD\ACAD\BASEMAP\New_PLat_Book1\2004_updates\PrebleSouth\ps180.dwg, 06/24/2004 03:00:33 PM, \\is-print\DPW\OFF-5000

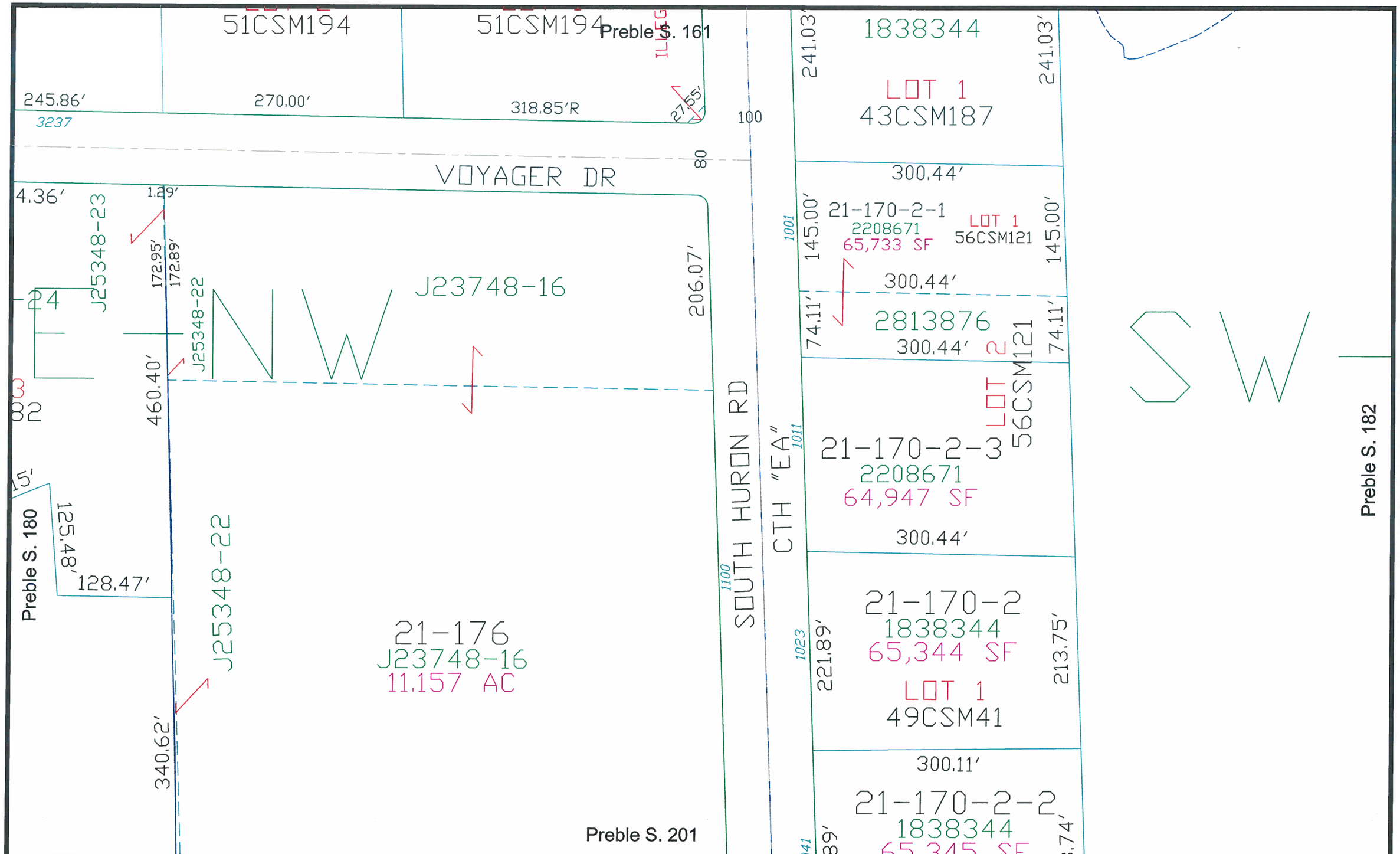

This is a compilation of records and data located in various county offices and is to be used for reference purposes only. The map is controlled by the field measurements between the corners of the Public Land Survey System and the parcels are mapped from available records which may not precisely fit field conditions. Brown County is not responsible for any inaccuracies.

N

Scale 1" = 100'

0 100

© 2018 BROWN COUNTY SURVEY DEPT.

This map was created by the Brown County Survey Department with funding provided by Brown County and the Wisconsin Land Information Program.

Brown County Established 1818

City of Green Bay *Preble South*

Brown County Plot Date: 2/22/2018

RPL Office Drafter: T LESLIE

181

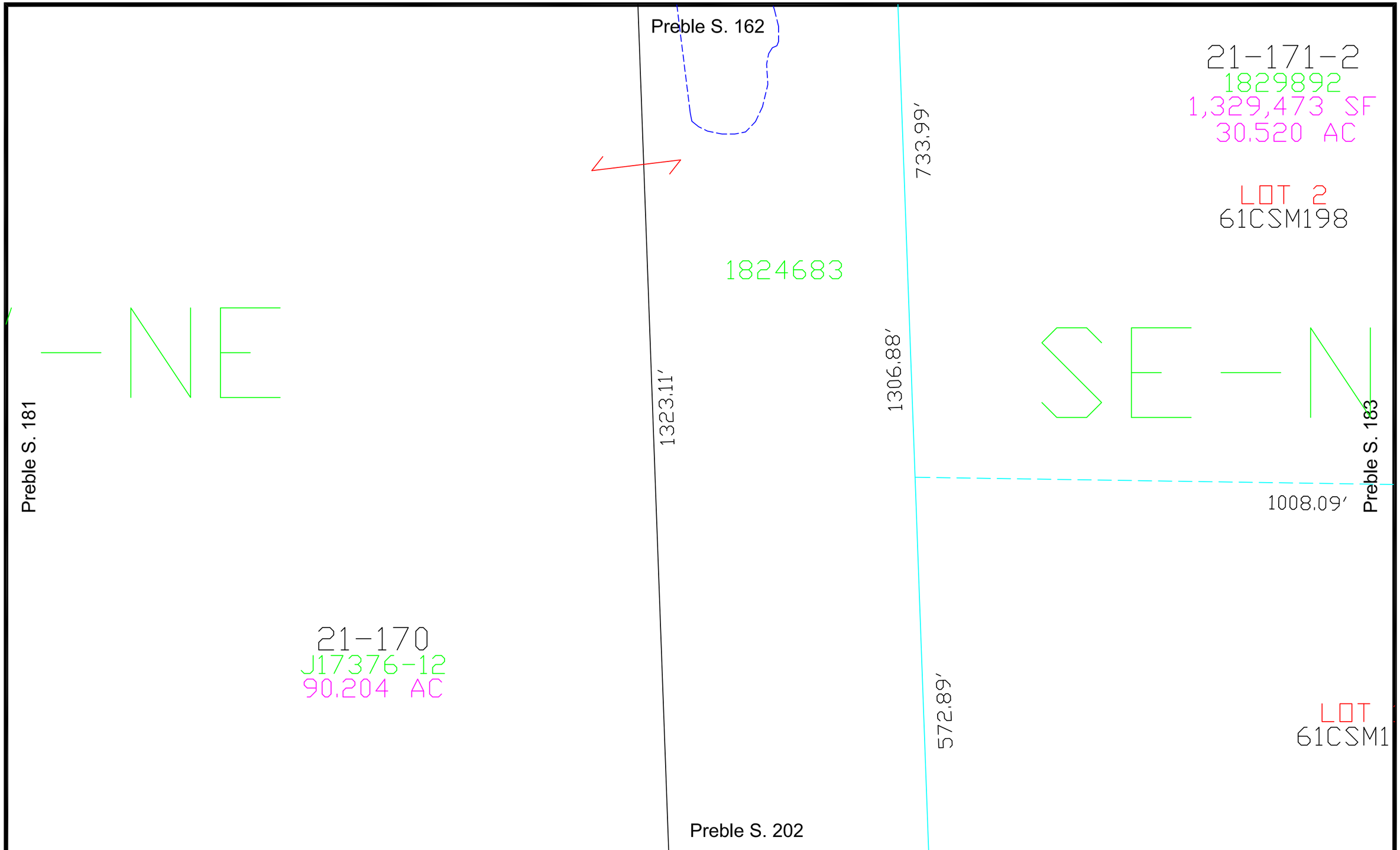

This is a compilation of records and data located in various county offices and is to be used for reference purposes only. The map is controlled by the field measurements between the corners of the Public Land Survey System and the parcels are mapped from available records which may not precisely fit field conditions. Brown County is not responsible for any inaccuracies.

N

Scale 1" = 100'

0 100

© 2024 BROWN COUNTY SURVEY DEPT.

This map was created by the Brown County Survey Department with funding provided by Brown County and the Wisconsin Land Information Program.

City of Green Bay

Brown County Plot Date: 7/11/2025

RPL Office Drafter: T LESLIE

Preble South

182

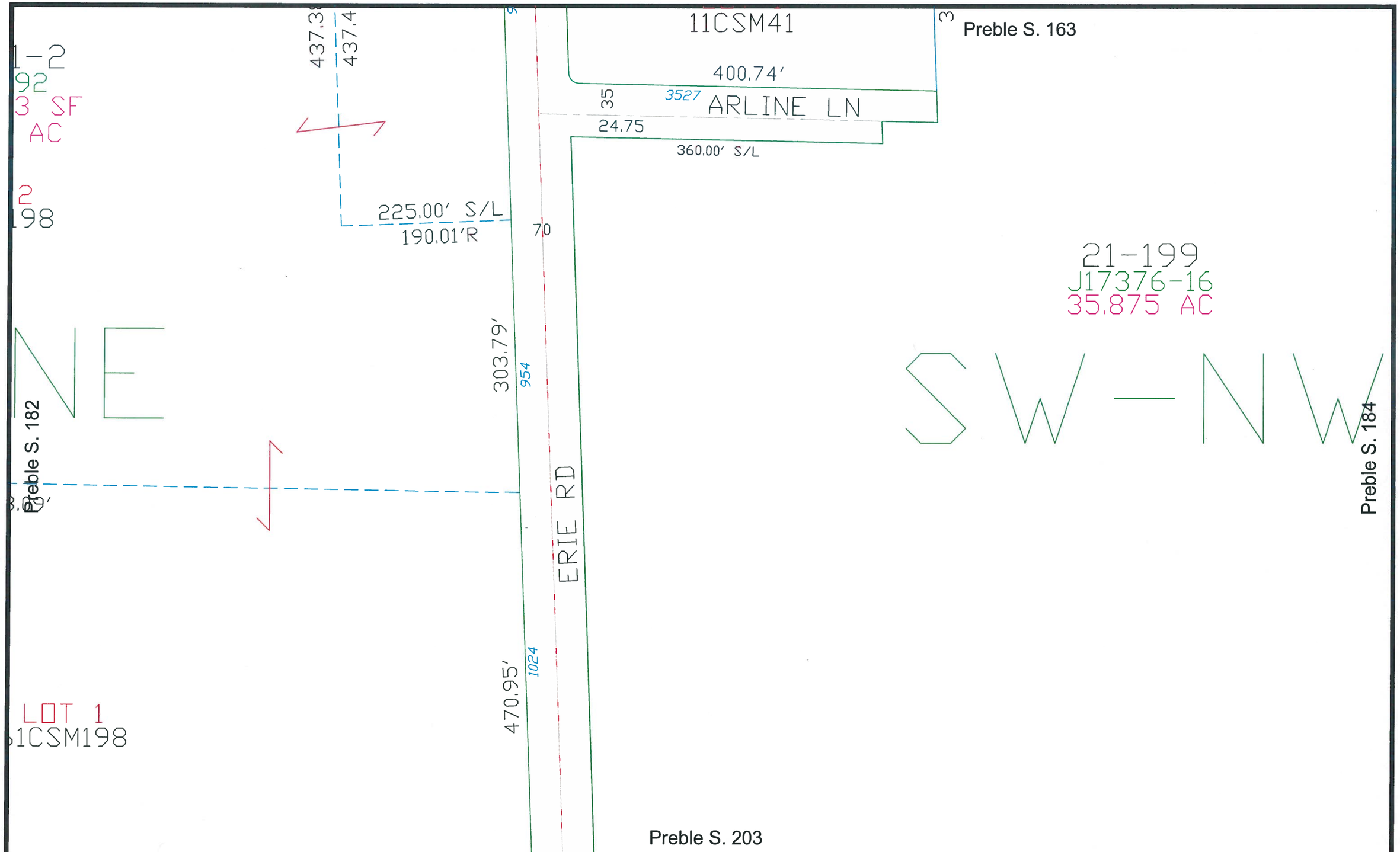

This is a compilation of records and data located in various county offices and is to be used for reference purposes only. The map is controlled by the field measurements between the corners of the Public Land Survey System and the parcels are mapped from available records which may not precisely fit field conditions. Brown County is not responsible for any inaccuracies.

N

Scale 1" = 100'

0 100

© 2019 BROWN COUNTY SURVEY DEPT.

This map was created by the Brown County Survey Department with funding provided by Brown County and the Wisconsin Land Information Program.

Brown County Established 1818

City of Green Bay *Preble South*

Brown County Plot Date: 7/29/2019

RPL Office Drafter: T LESLIE

183

Preble S. 164

21-201
J17376-15
28.355 AC

SE-NW

Preble S. 185

Preble S. 183

21-200
J13757-3
8.508 AC

Preble S. 204

This is a compilation of records and data located in various county offices and is to be used for reference purposes only. The map is controlled by the field measurements between the corners of the Public Land Survey System and the parcels are mapped from available records which may not precisely fit field conditions. Brown County and/or The City of Green Bay are not responsible for any inaccuracies.

Scale 1" = 100'
0 100

This map was created by the Brown County Survey Department with funding provided by the City of Green Bay and the Wisconsin Land Information Program.

© 1999 Brown County Survey Department, Green Bay, WI 54305

City of Green Bay

PS
184

I:\Dept\Data\PubWorks\Eng\CAD\ACAD\BASEMAP\New_Plat_Book1\2004_updates\PrebleSouth\ps184.dwg, 06/24/2004 03:05:40 PM, \\is-print\DPWOFF-5000

Preble S. 165

S GRANDVIEW RD

900
910
920
930
940
950
960
1000
1010
1020

909

NO SEWER

Preble S. 184

28.285

0.070

21-192
J18937-05
29.494 AC

SW-NE

Preble S. 186

-200
757-31
08 AC

1352.07' C/L

Preble S. 205

This is a compilation of records and data located in various county offices and is to be used for reference purposes only. The map is controlled by the field measurements between the corners of the Public Land Survey System and the parcels are mapped from available records which may not precisely fit field conditions. Brown County and/or The City of Green Bay are not responsible for any inaccuracies.

Scale 1" = 100'
0 100

This map was created by the Brown County Survey Department with funding provided by the City of Green Bay and the Wisconsin Land Information Program.

© 1999 Brown County Survey Department, Green Bay, WI 54305

City of Green Bay

PS
185

I:\DeptData\PubWorks\Engi\CAD\CADB\ASEMAP\New_Plat_Book\12004_updates\PrebleSouth\ps185.dwg, 06/24/2004 03:06:07 PM, \\ws-print\DPWOFF-5000

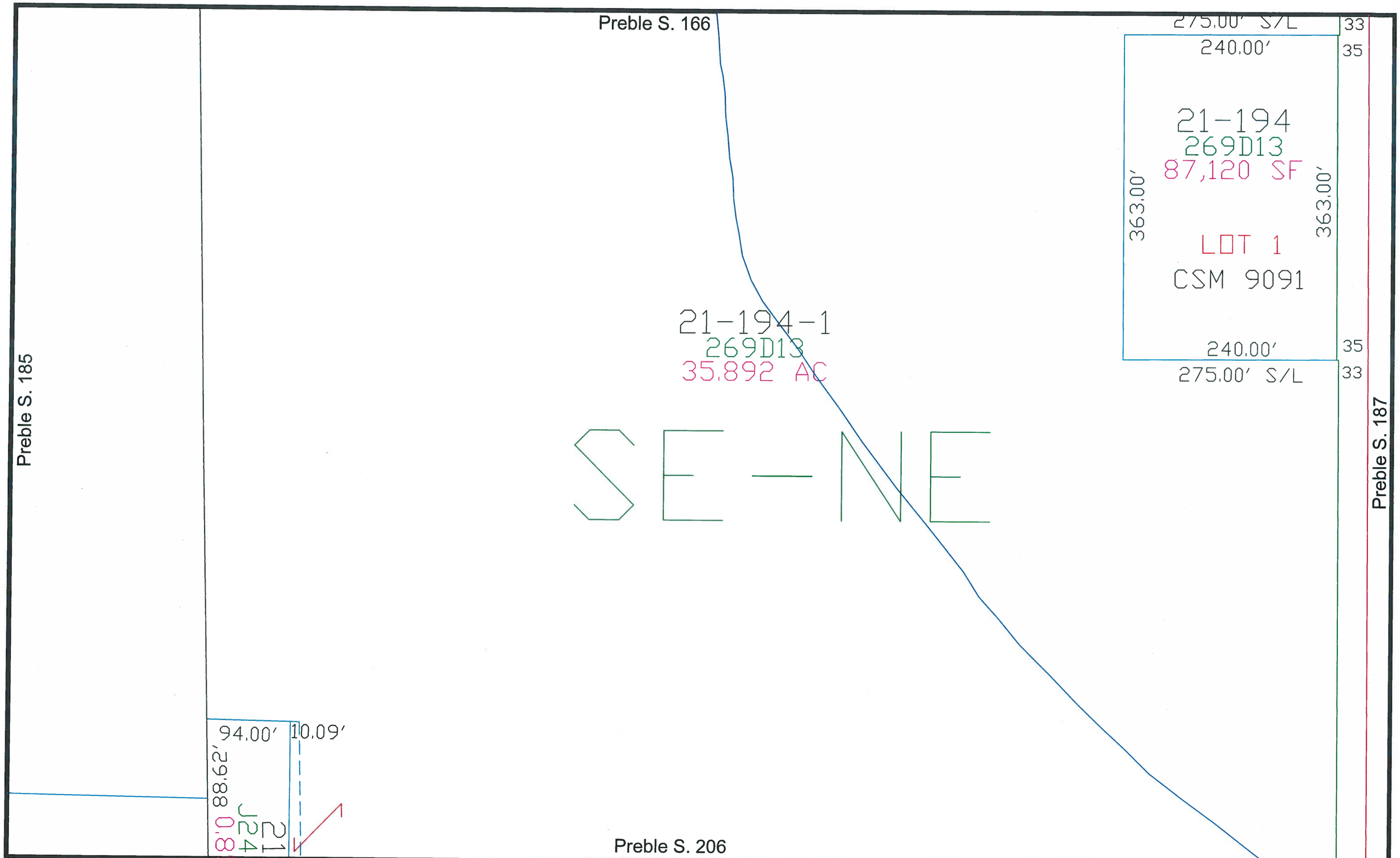

This is a compilation of records and data located in various county offices and is to be used for reference purposes only. The map is controlled by the field measurements between the corners of the Public Land Survey System and the parcels are mapped from available records which may not precisely fit field conditions. Brown County is not responsible for any inaccuracies.

N

Scale 1" = 100'

0 100

© 2019 BROWN COUNTY SURVEY DEPT.

This map was created by the Brown County Survey Department with funding provided by Brown County and the Wisconsin Land Information Program.

Brown County Established 1818

City of Green Bay *Preble South*

Brown County Plot Date: 8/21/2019

RPL Office Drafter: C MILLER

186



This is a compilation of records and data located in various county offices and is to be used for reference purposes only. The map is controlled by the field measurements between the corners of the Public Land Survey System and the parcels are mapped from available records which may not precisely fit field conditions.
Brown County and/or The City of Green Bay are not responsible for any inaccuracies.

BROWN COUNTY OFFICE OF CITY SURVEYOR LEE VAN HORN GREEN BAY WI

Scale 1" = 100'
0 100

This map was created by the Brown County Survey Department with funding provided by the City of Green Bay and the Wisconsin Land Information Program.

© 1999 Brown County Survey Department, Green Bay, WI 54305

CITY OF GREEN BAY

City of Green Bay

PS 187

I:\DeptData\PubWorks\Eng\CAD\ACAD\BASEMAP\New_PLat_Book\2004_updates\PrebleSouth\ps187.dwg, 06/24/2004 03:12:32 PM, \\fs-print\DPWOFF-5000

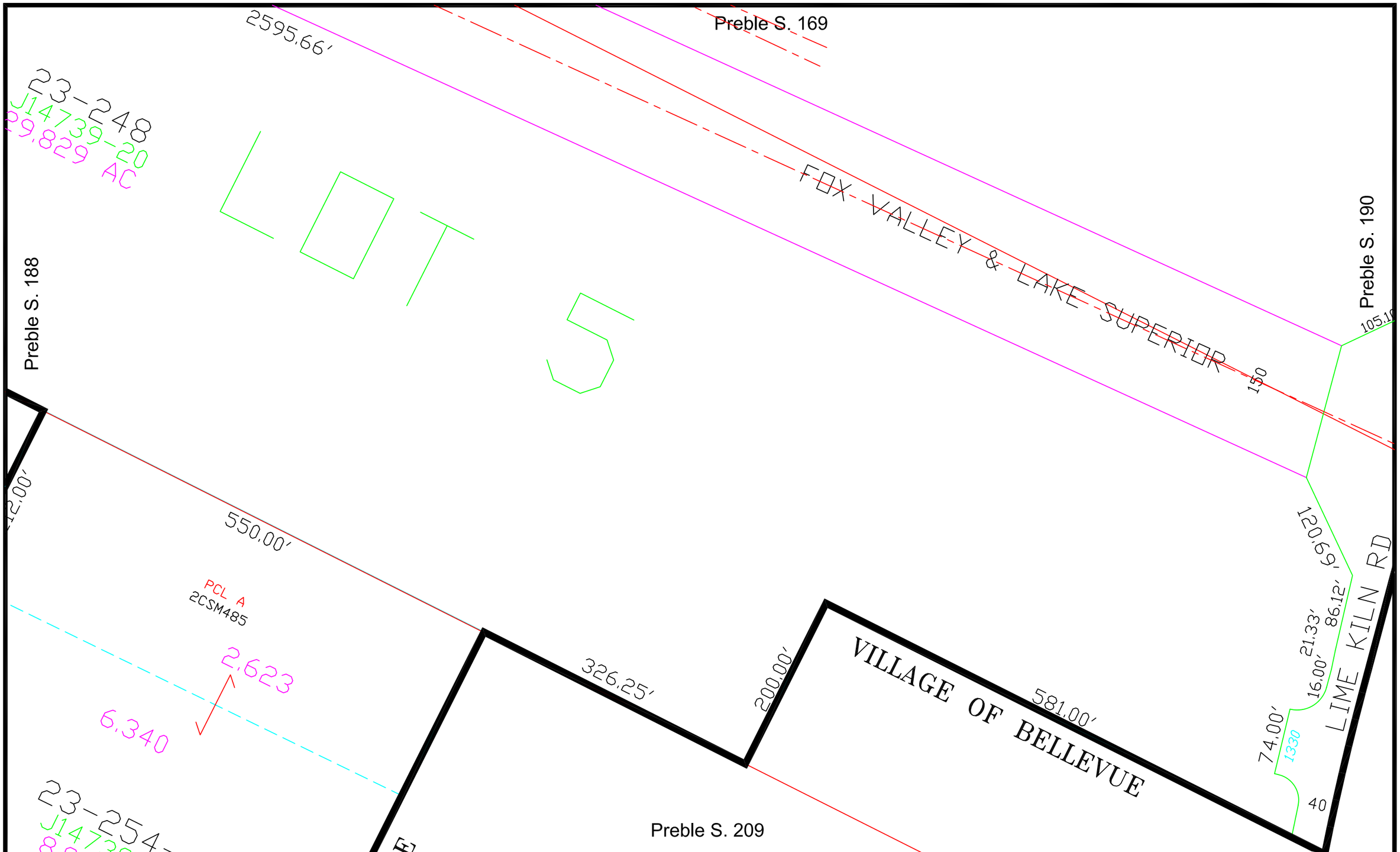

This is a compilation of records and data located in various county offices and is to be used for reference purposes only. The map is controlled by the field measurements between the corners of the Public Land Survey System and the parcels are mapped from available records which may not precisely fit field conditions. Brown County is not responsible for any inaccuracies.

N

Scale 1" = 100'

0 100

© 2022 BROWN COUNTY SURVEY DEPT.

This map was created by the Brown County Survey Department with funding provided by Brown County and the Wisconsin Land Information Program.

Brown County Established 1818

City of Green Bay

Preble South

Brown County Plot Date: 3/16/2023

RPL Office Drafter: T LESLIE

189

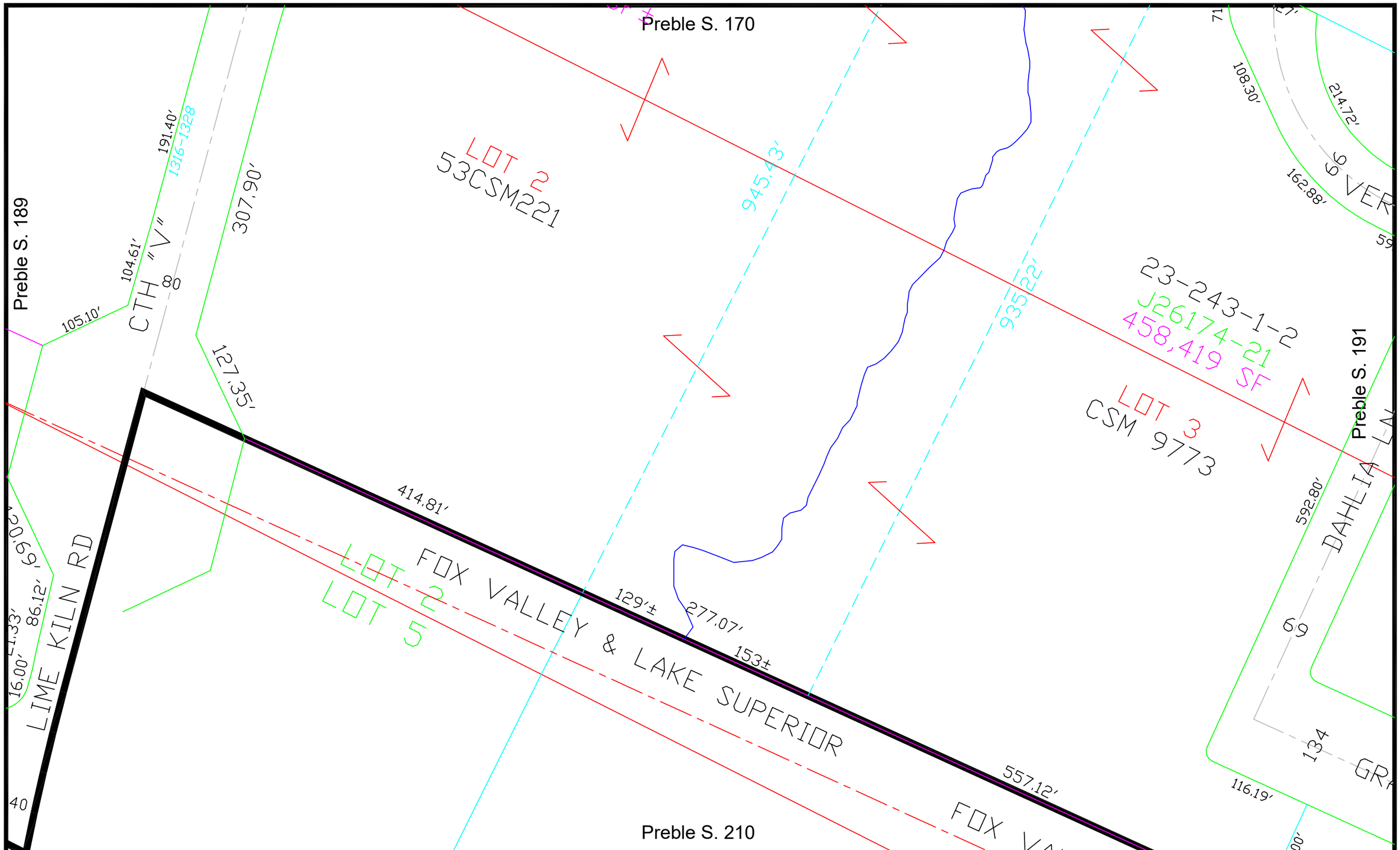

This is a compilation of records and data located in various county offices and is to be used for reference purposes only. The map is controlled by the field measurements between the corners of the Public Land Survey System and the parcels are mapped from available records which may not precisely fit field conditions. Brown County is not responsible for any inaccuracies.

N

Scale 1" = 100'

0 100

© 2024 BROWN COUNTY SURVEY DEPT.

This map was created by the Brown County Survey Department with funding provided by Brown County and the Wisconsin Land Information Program.

Brown County Established 1818

City of Green Bay

Brown County Plot Date: 7/3/2024

RPL Office Drafter: C.MILLER

Preble South

190

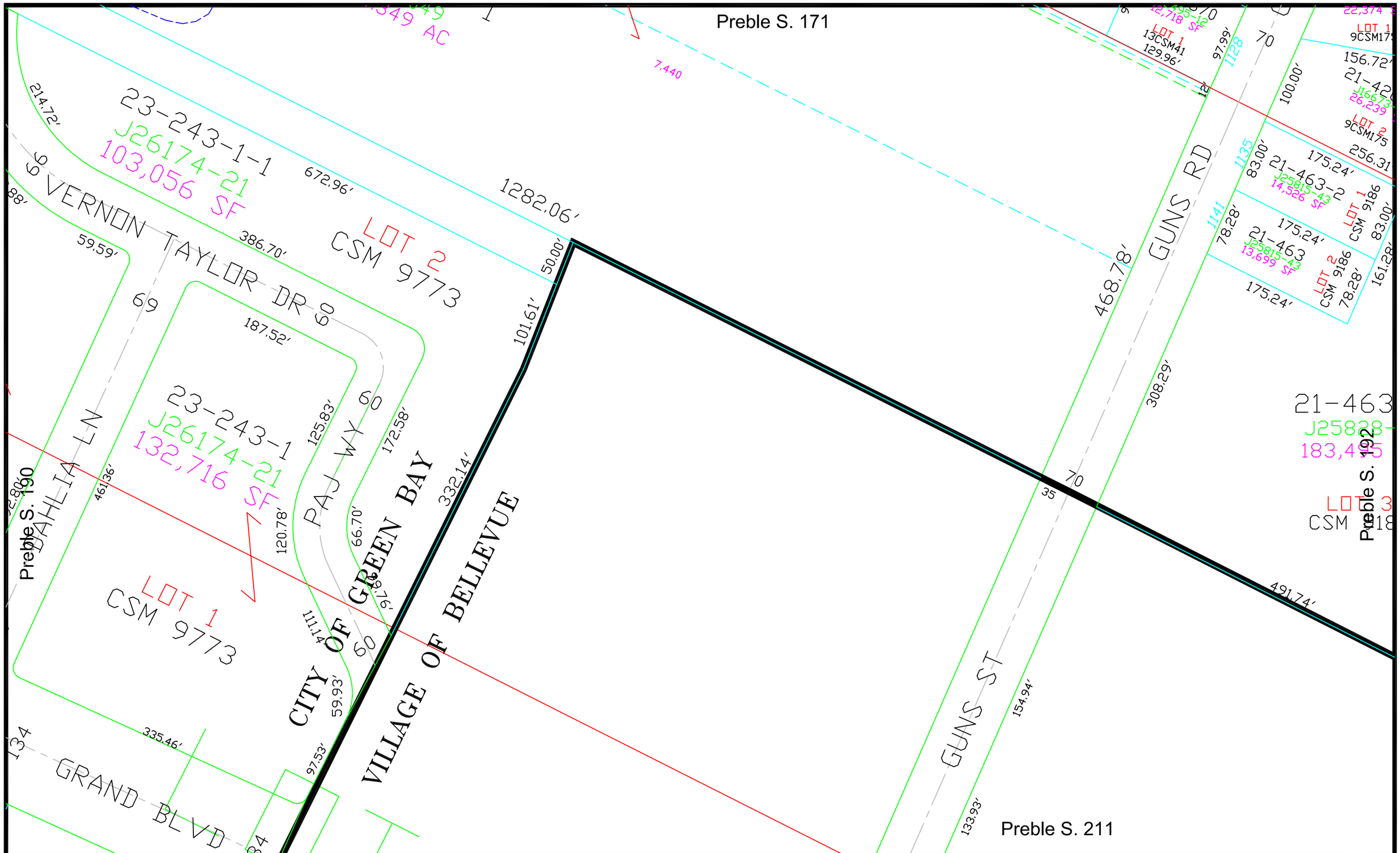

This is a compilation of records and data located in various county offices and is to be used for reference purposes only. The map is controlled by the field measurements between the corners of the Public Land Survey System and the parcels are mapped from available records which may not precisely fit field conditions. Brown County is not responsible for any inaccuracies.

Scale 1" = 100'

0 100

© 2024 BROWN COUNTY SURVEY DEPT.

This map was created by the Brown County Survey Department with funding provided by Brown County and the Wisconsin Land Information Program.

City of Green Bay

Preble South

Brown County Plot Date: 4/25/2025

RPL Office Drafter: T LESLIE

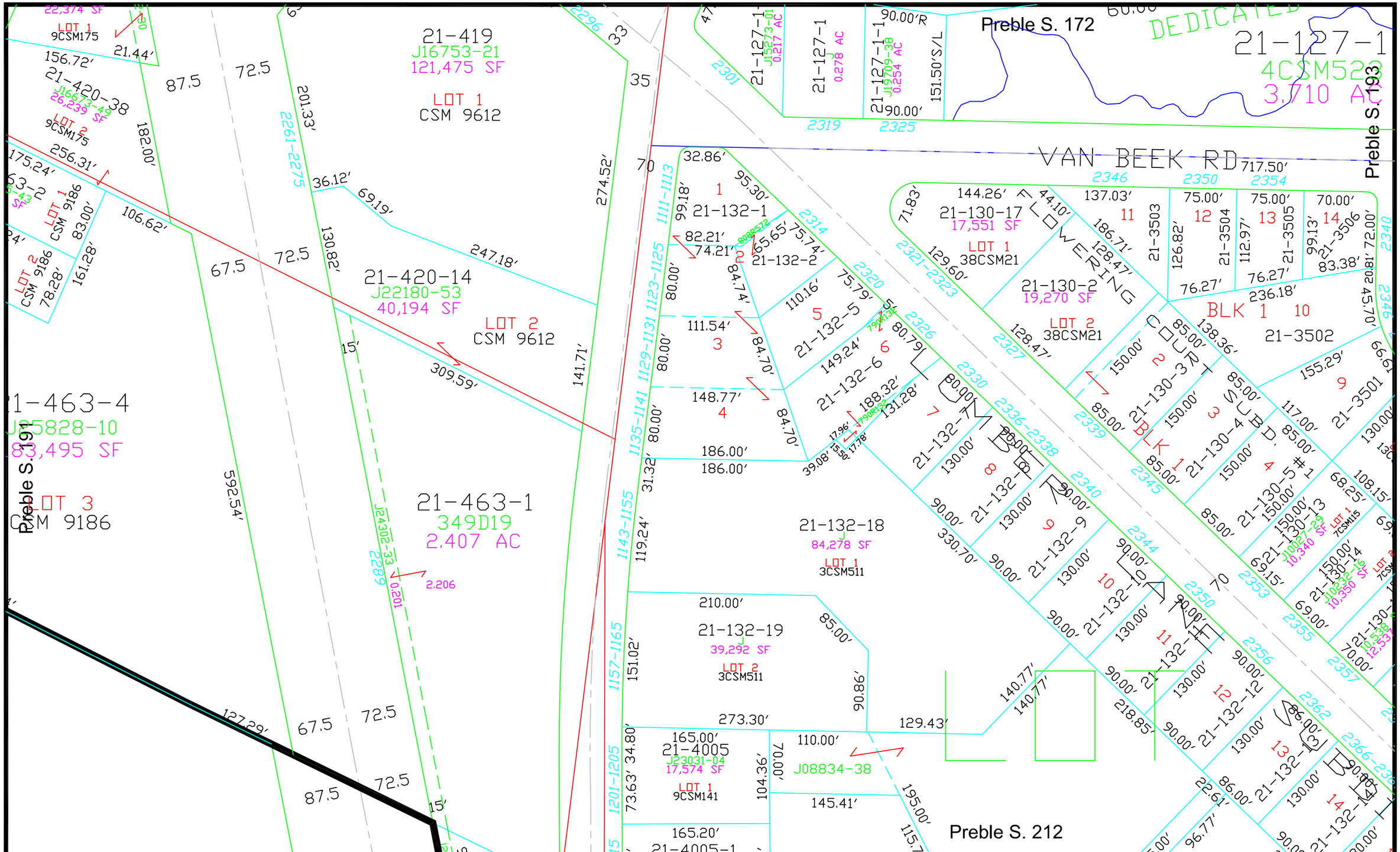

This is a compilation of records and data located in various county offices and is to be used for reference purposes only. The map is controlled by the field measurements between the corners of the Public Land Survey System and the parcels are mapped from available records which may not precisely fit field conditions. Brown County is not responsible for any inaccuracies.

© 2025 BROWN COUNTY SURVEY DEPT.

This map was created by the Brown County Survey Department with funding provided by Brown County and the Wisconsin Land Information Program.

City of Green Bay

Preble South

Brown County Plot Date: 10/21/2025

RPL Office Drafter: T LESLIE

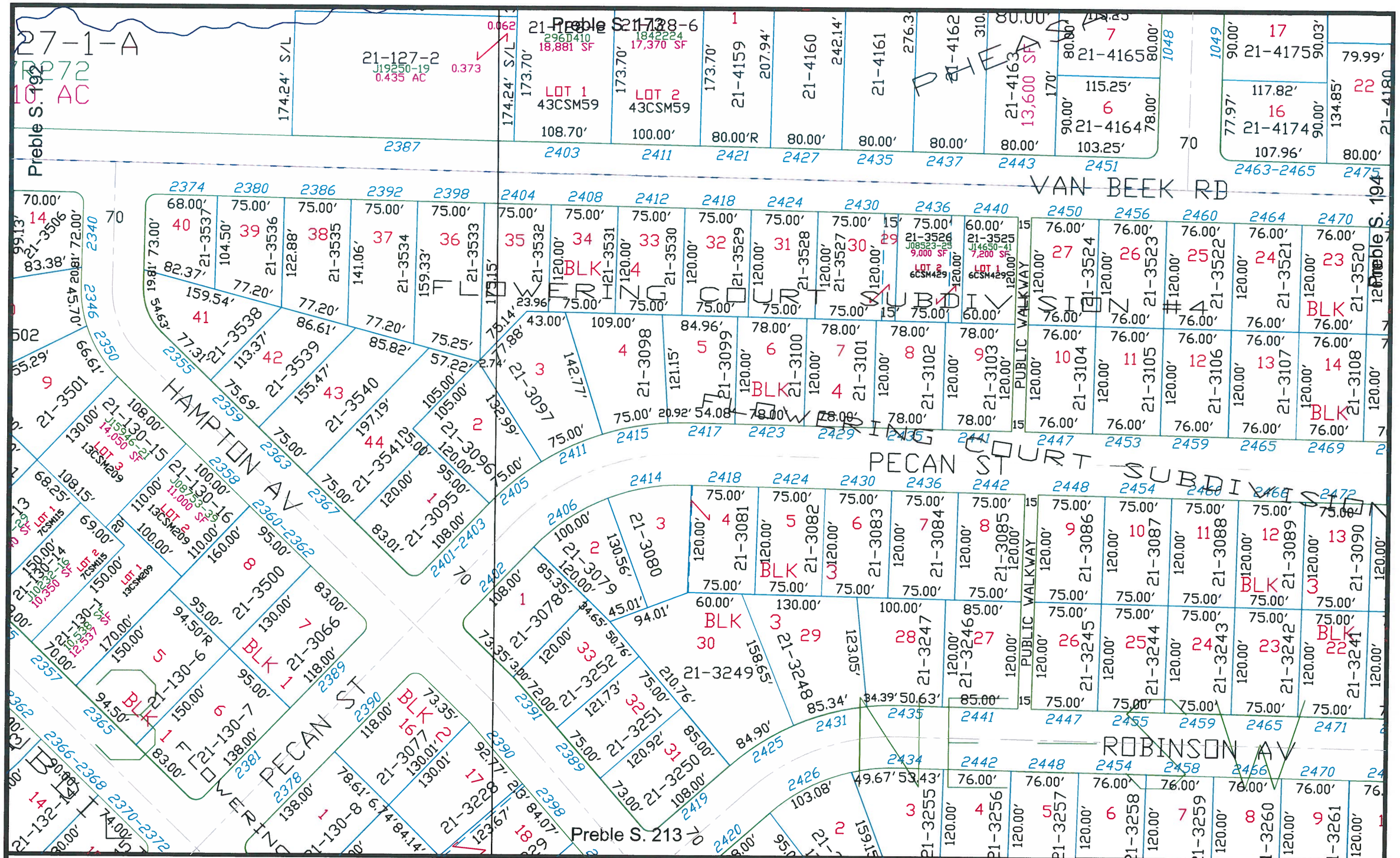

This is a compilation of records and data located in various county offices and is to be used for reference purposes only. The map is controlled by the field measurements between the corners of the Public Land Survey System and the parcels are mapped from available records which may not precisely fit field conditions. Brown County is not responsible for any inaccuracies.

N

Scale 1" = 100'

0 100

© 2016 BROWN COUNTY SURVEY DEPT.

This map was created by the Brown County Survey Department with funding provided by Brown County and the Wisconsin Land Information Program.

City of Green Bay

Preble South

Brown County Plot Date: 6/22/2016

RPL Office Drafter: T LESLIE

193

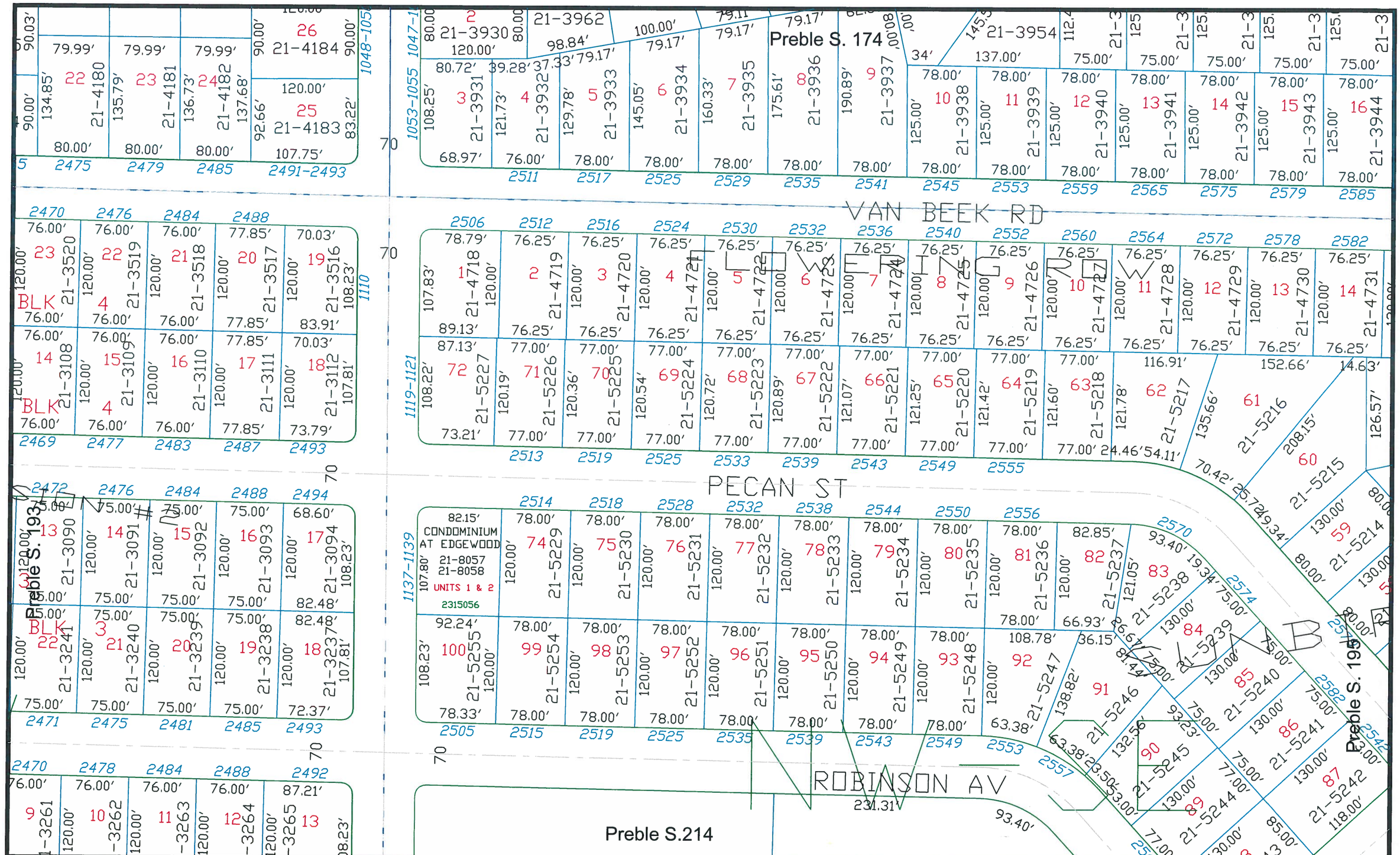

This is a compilation of records and data located in various county offices and is to be used for reference purposes only. The map is controlled by the field measurements between the corners of the Public Land Survey System and the parcels are mapped from available records which may not precisely fit field conditions. Brown County is not responsible for any inaccuracies.

N

Scale 1" = 100'

0 100

© 2020 BROWN COUNTY SURVEY DEPT.

This map was created by the Brown County Survey Department with funding provided by Brown County and the Wisconsin Land Information Program.

Brown County Established 1818

City of Green Bay

Preble South

194

Brown County Plot Date: 9/8/2020

RPL Office Drafter: T LESLIE

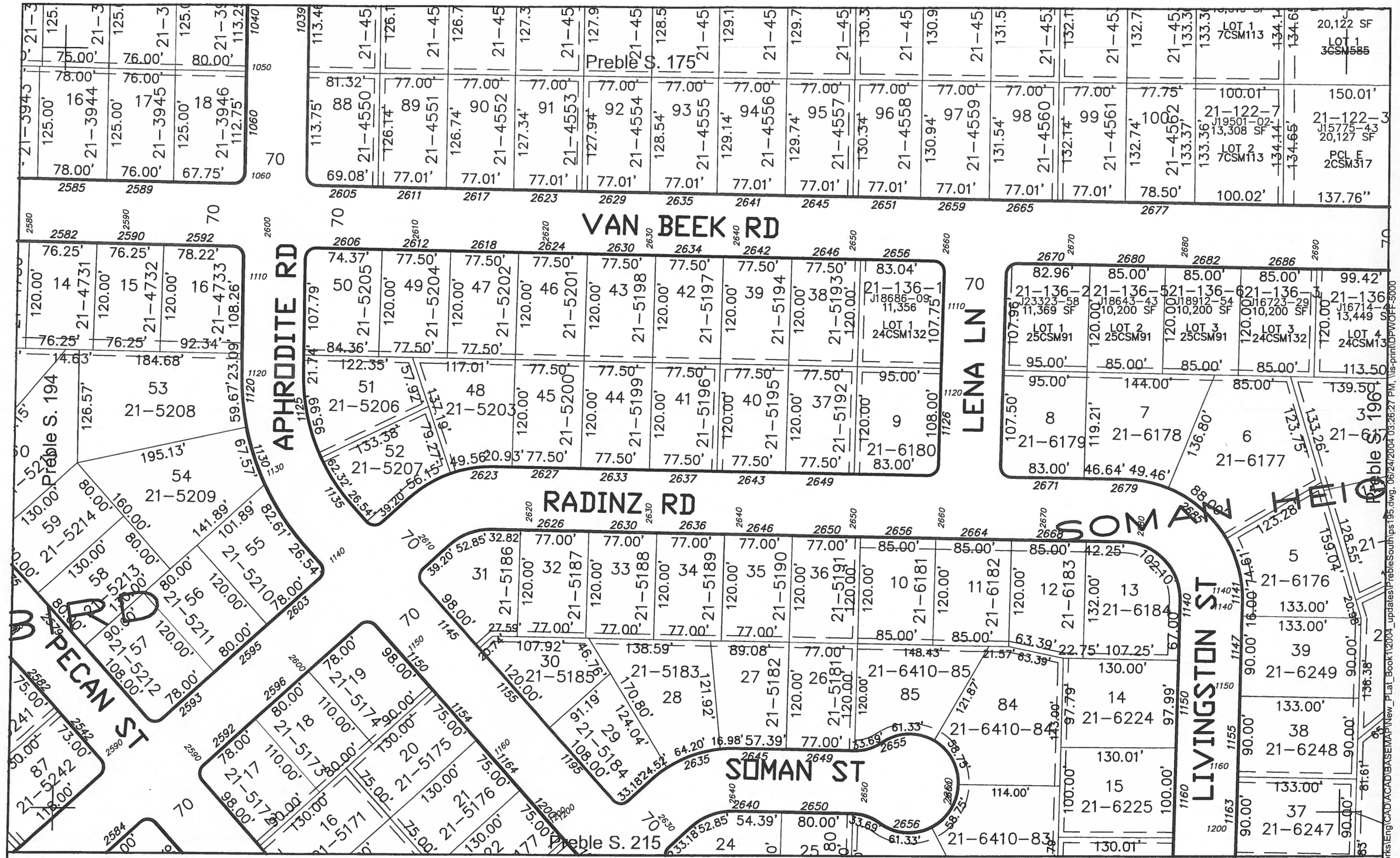

This is a compilation of records and data located in various county offices and is to be used for reference purposes only. The map is controlled by the field measurements between the corners of the Public Land Survey System and the parcels are mapped from available records which may not precisely fit field conditions. Brown County and/or The City of Green Bay are not responsible for any inaccuracies.

Brown County Office of City Surveyor, Les Van Horn, Green Bay, WI

Scale 1" = 100'

This map was created by the Brown County Survey Department with funding provided by the City of Green Bay and the Wisconsin Land Information Program.

© 1999 Brown County Survey Department, Green Bay, WI 54305

City of Green Bay

PS 195

I:\DeptData\PubWorks\Eng\CAD\ACAD\BASEMAP\New_Plat_Book\12004_updates\PrebleSouth\ps195.dwg, 06/24/2004 03:26:27 PM, \\ls-print\DPW\OFF-5000

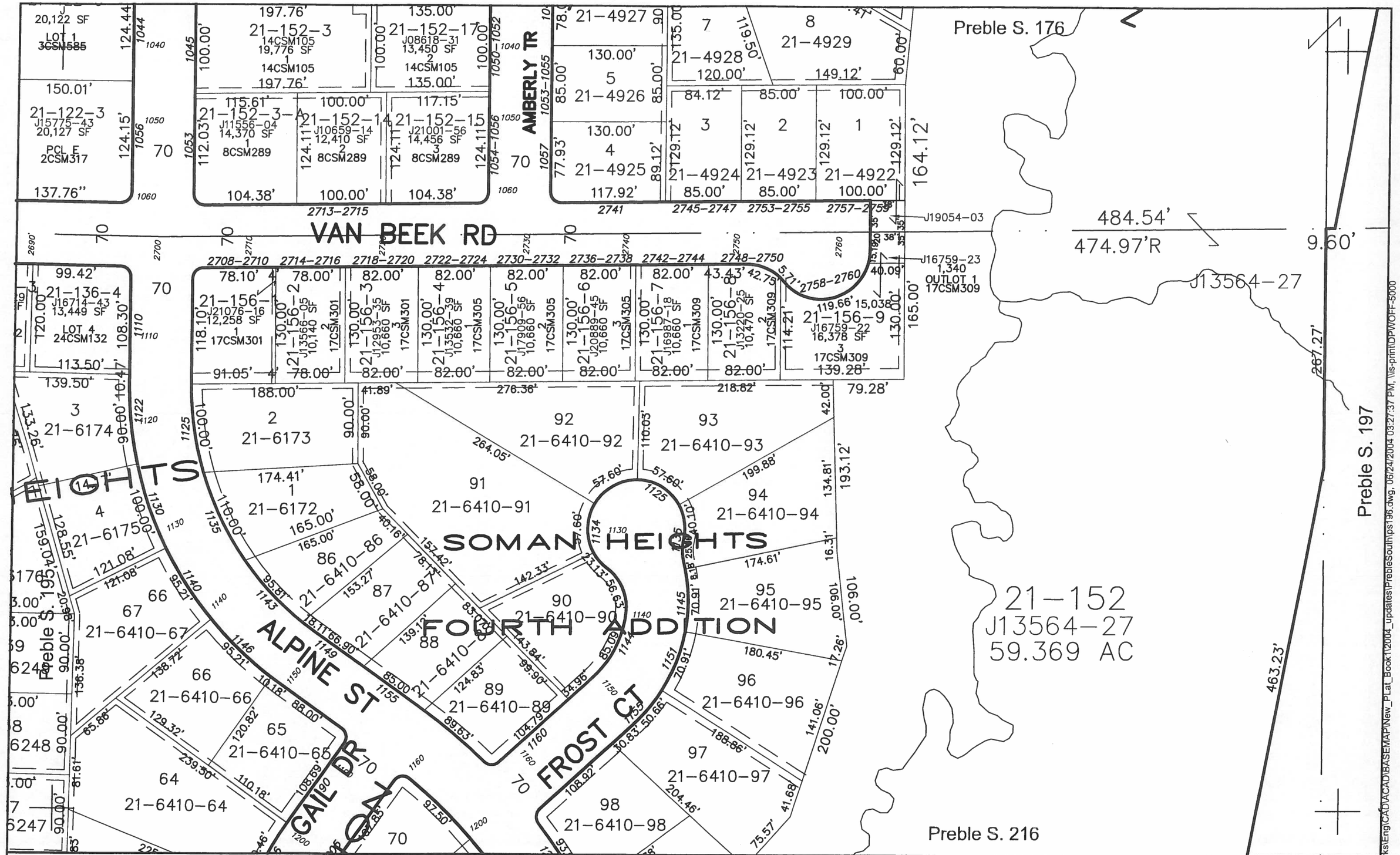

This is a compilation of records and data located in various county offices and is to be used for reference purposes only. The map is controlled by the field measurements between the corners of the Public Land Survey System and the parcels are mapped from available records which may not precisely fit field conditions. Brown County and/or The City of Green Bay are not responsible for any inaccuracies.

Scale 1" = 100'

This map was created by the Brown County Survey Department with funding provided by the City of Green Bay and the Wisconsin Land Information Program.

© 1999 Brown County Survey Department, Green Bay, WI 54305

City of Green Bay

PS 196

I:\DeptData\PubWorks\Eng\CAD\ACAD\BASEMAP\New_Plat_Book\12004_updates\PrebleSouth\ps196.dwg, 06/24/2004 03:27:37 PM, \\ls-print\DPWOFF-5000

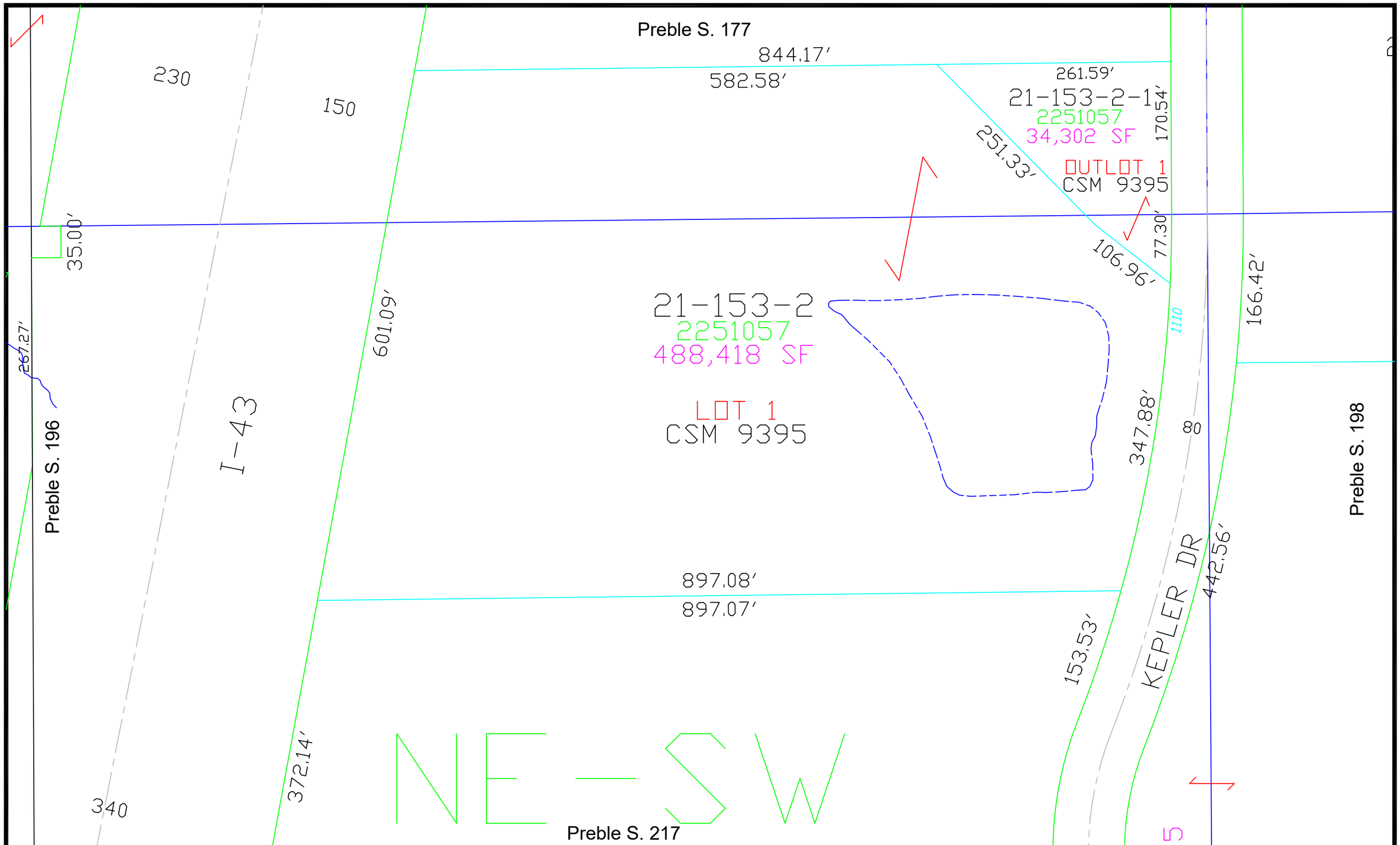

This is a compilation of records and data located in various county offices and is to be used for reference purposes only. The map is controlled by the field measurements between the corners of the Public Land Survey System and the parcels are mapped from available records which may not precisely fit field conditions. Brown County is not responsible for any inaccuracies.

N

Scale 1" = 100'

0 100

© 2021 BROWN COUNTY SURVEY DEPT.

This map was created by the Brown County Survey Department with funding provided by Brown County and the Wisconsin Land Information Program.

City of Green Bay

Preble South

Brown County Plot Date: 10/28/2021

RPL Office Drafter: C MILLER

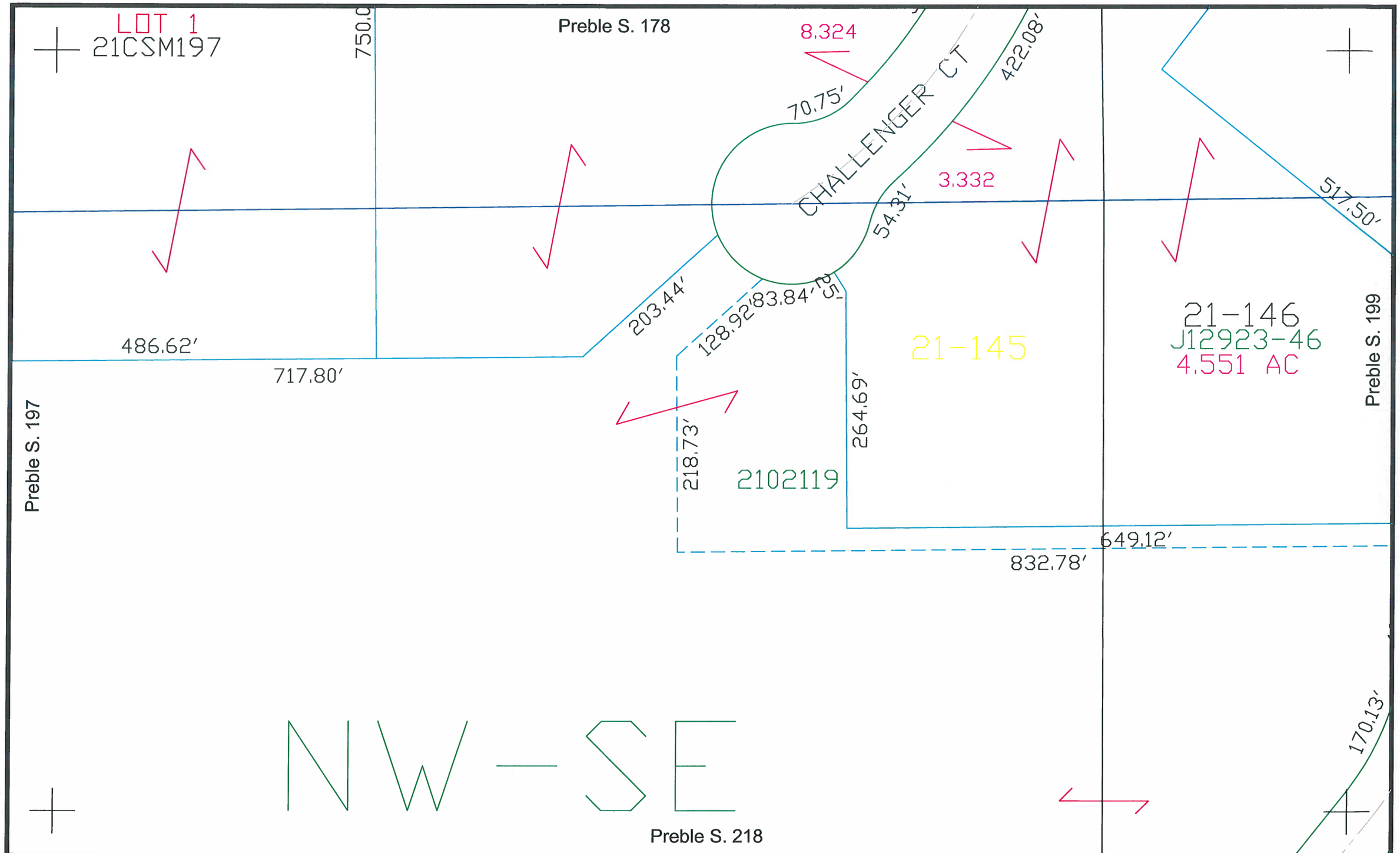

This is a compilation of records and data located in various county offices and is to be used for reference purposes only. The map is controlled by the field measurements between the corners of the Public Land Survey System and the parcels are mapped from available records which may not precisely fit field conditions. Brown County is not responsible for any inaccuracies.

N

Scale 1" = 100'

0 100

© 2005 BROWN COUNTY SURVEY DEPT.

This map was created by the Brown County Survey Department with funding provided by Brown County and the Wisconsin Land Information Program.

City of Green Bay

Brown County Plot Date: 12/12/05

RPL Office Drafter: T LESLIE

Preble South

198

254,723 SF
LOT 1
28CSM324

Preble S. 179

65.64'
100.47'
190.60'
513.98'
LOWELL DR
WALKER DR
68.00'
282.15'
191.67'
517.50'
453.50'
371.79'
21-162-3
2487463
206,589 SF
LOT 1
56CSM105
252.84'
21-180-3
J13111-33
81,398 SF
LOT 1
34CSM311
287.87'
18.98'
272.85'
250.01'
Preble S. 198
Preble S. 200
82.40'
50.00'
370.53'
370.54'
J22486-11
363.16'
163.86'
343.69'
343.69'
140.81'
92.62'
73.04'
DEDICATED TO THE PUBLIC
AS GREENWAY IN 50 CSM 320
WILLOW CREEK PARKWAY
21-161-5
200.02'
21-180-7
J13111-33
140,286 SF
224.40'
DEDICATE
IN
WILLOW
215.30'
25.80'
172.24'
8.76'
100.00'
91.24'
21-162-6
J18963-44
108,554 SF
LOT 1
27CSM179
50.54'
274.73'
27.30'
206.76'
99.27'
374.00'
188.39'
77.39'
105.18'
272.99'
297.00'
512.61'
21-162-1
J15119-25
37,817 SF
170.13'
212.65'
165.07'
304.39'
415.00'
264.69'
286.94'
LOT 4
50CSM320
ONTARIO RD
28.11'
21-180-5
J13111-33
341,174 SF
WILLOW CREEK
BUSINESS PARK
Preble S. 219
21-162-5
108403-15

This is a compilation of records and data located in various county offices and is to be used for reference purposes only. The map is controlled by the field measurements between the corners of the Public Land Survey System and the parcels are mapped from available records which may not precisely fit field conditions. Brown County is not responsible for any inaccuracies.

N

Scale 1" = 100'
0 100

© 2020 BROWN COUNTY SURVEY DEPT.
This map was created by the Brown County Survey Department with funding provided by Brown County and the Wisconsin Land Information Program.

Brown County Established 1818

City of Green Bay
Preble South
Brown County Plot Date: 9/8/2020
RPL Office Drafter: T LESLIE

Preble S. 180

25CSM82

80

DR

3140

318.09′

80.07′

679.07′

1326.12′

21-180-6
J13111-33
82,330 SF

LOT 2
34CSM311

Preble S. 199

251.27′

251.27′

21-180-4
J13111-33
232,495 SF

LOT 2
32CSM16

274.62′

35.00′

340.55′

126.00′

206.74′

134.72′

195.94′

21-178
J21804-26
14.781 AC

Preble S. 201

21-180-7
J13111-33
140,286 SF

PARKWAY

224.09′

21-180
J13111-33
5.008 AC

5.18′ 53.42′ 180.09′

5.18′ 53.42′ 180.09′

164.79′

97.20′

J13111-33

NW-SW

225.00′

60.68′

21-180-13
J13111-33

186.74′

153.26′

129.51′

21.69′

58.84′

Preble S. 220

NE

71.26′

This is a compilation of records and data located in various county offices and is to be used for reference purposes only. The map is controlled by the field measurements between the corners of the Public Land Survey System and the parcels are mapped from available records which may not precisely fit field conditions. Brown County is not responsible for any inaccuracies.

N

Scale 1" = 100'

0 100

© 2004 BROWN COUNTY SURVEY DEPT.

This map was created by the Brown County Survey Department with funding provided by Brown County and the Wisconsin Land Information Program.

Brown County Established 1818

City of Green Bay

Brown County Plot Date: 11/26/04

RPL Office Drafter: D PHELPS

Preble South

200

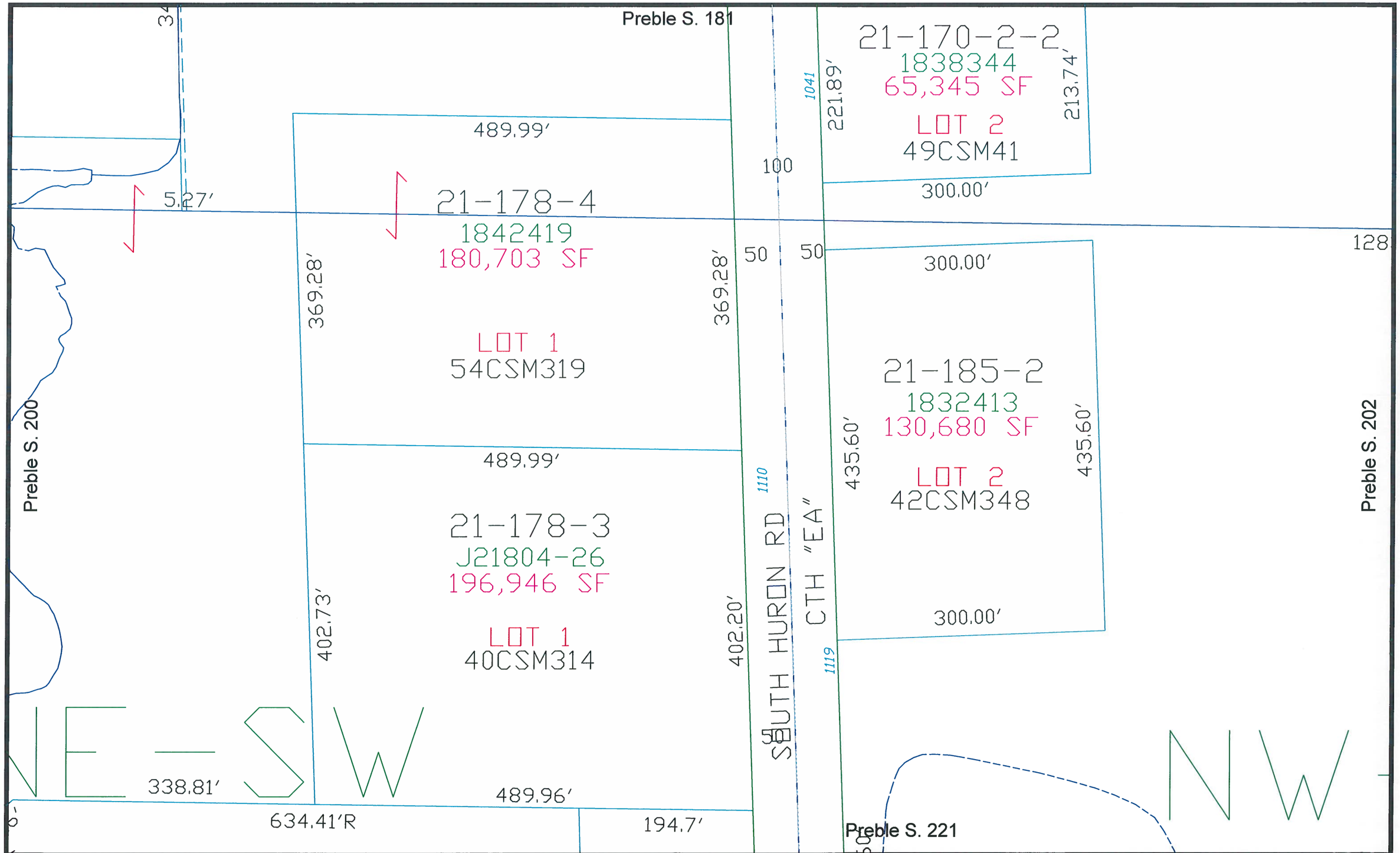

This is a compilation of records and data located in various county offices and is to be used for reference purposes only. The map is controlled by the field measurements between the corners of the Public Land Survey System and the parcels are mapped from available records which may not precisely fit field conditions. Brown County is not responsible for any inaccuracies.

N

Scale 1" = 100'

0 100

© 2008 BROWN COUNTY SURVEY DEPT.

This map was created by the Brown County Survey Department with funding provided by Brown County and the Wisconsin Land Information Program.

Brown County Established 1818

City of Green Bay

Brown County Plot Date: 5/8/09

RPL Office Drafter: T LESLIE

Preble South

201

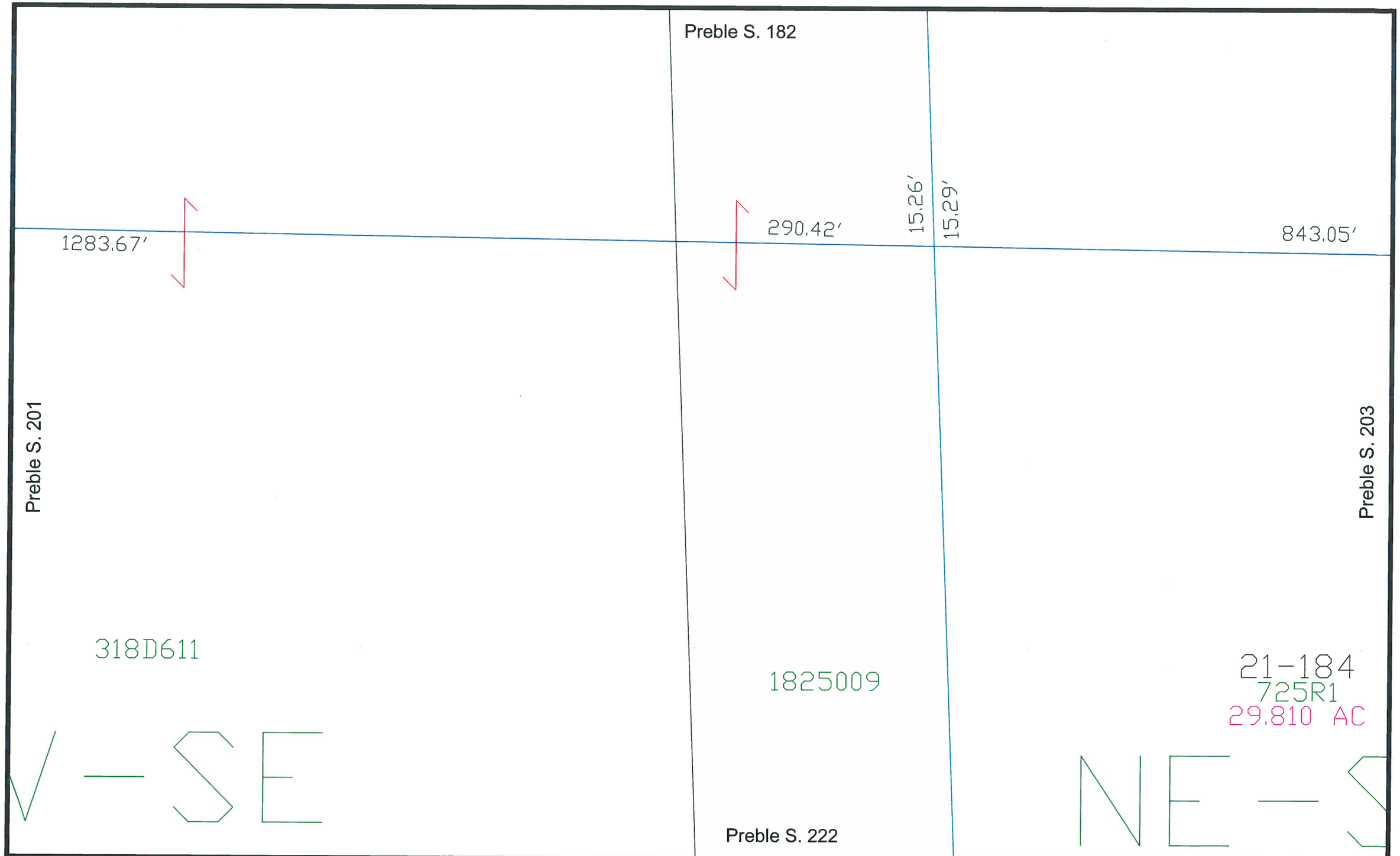

This is a compilation of records and data located in various county offices and is to be used for reference purposes only. The map is controlled by the field measurements between the corners of the Public Land Survey System and the parcels are mapped from available records which may not precisely fit field conditions. Brown County is not responsible for any inaccuracies.

N

Scale 1" = 100'

0 100

© 2019 BROWN COUNTY SURVEY DEPT.

This map was created by the Brown County Survey Department with funding provided by Brown County and the Wisconsin Land Information Program.

City of Green Bay *Preble South*

Brown County Plot Date: 6/18/2019

RPL Office Drafter: C MILLER

202

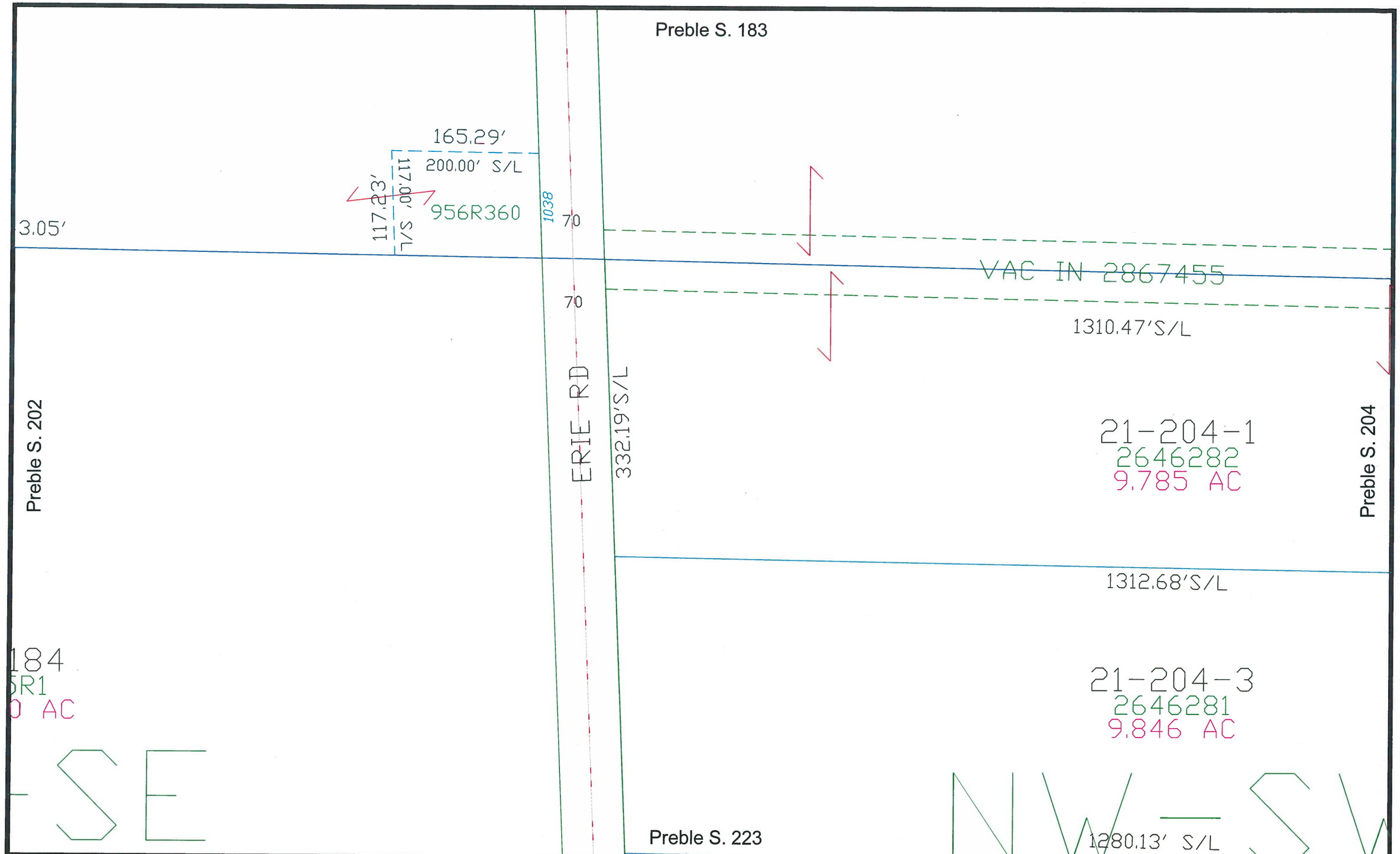

This is a compilation of records and data located in various county offices and is to be used for reference purposes only. The map is controlled by the field measurements between the corners of the Public Land Survey System and the parcels are mapped from available records which may not precisely fit field conditions. Brown County is not responsible for any inaccuracies.

N

Scale 1" = 100'

0 100

© 2019 BROWN COUNTY SURVEY DEPT.

This map was created by the Brown County Survey Department with funding provided by Brown County and the Wisconsin Land Information Program.

Brown County Established 1818

City of Green Bay

Preble South

Brown County Plot Date: 7/29/2019

RPL Office Drafter: T LESLIE

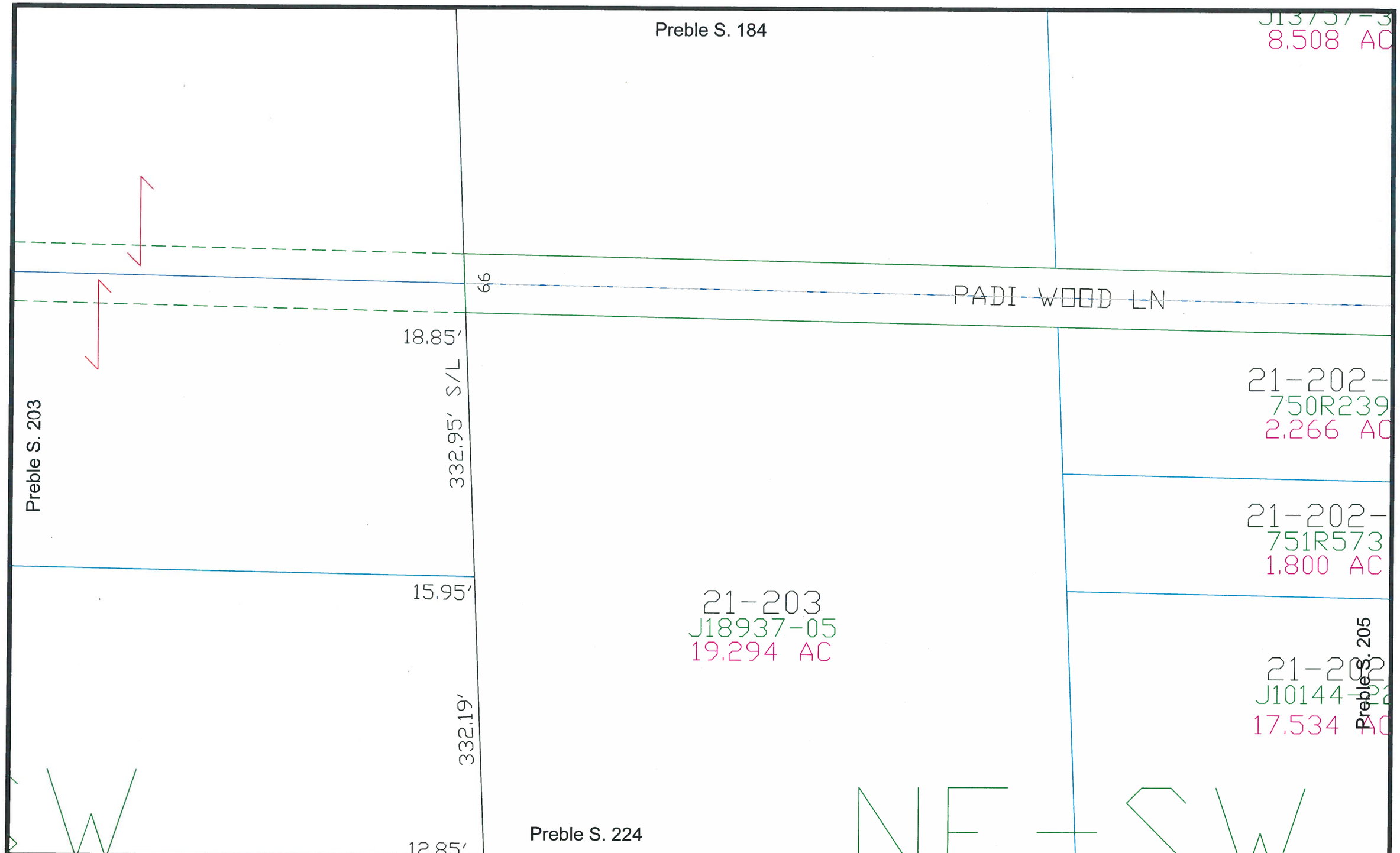

This is a compilation of records and data located in various county offices and is to be used for reference purposes only. The map is controlled by the field measurements between the corners of the Public Land Survey System and the parcels are mapped from available records which may not precisely fit field conditions. Brown County is not responsible for any inaccuracies.

N

Scale 1" = 100'

0 100

© 2019 BROWN COUNTY SURVEY DEPT.

This map was created by the Brown County Survey Department with funding provided by Brown County and the Wisconsin Land Information Program.

City of Green Bay *Preble South*

Brown County Plot Date: 7/29/2019

RPL Office Drafter: T LESLIE

204

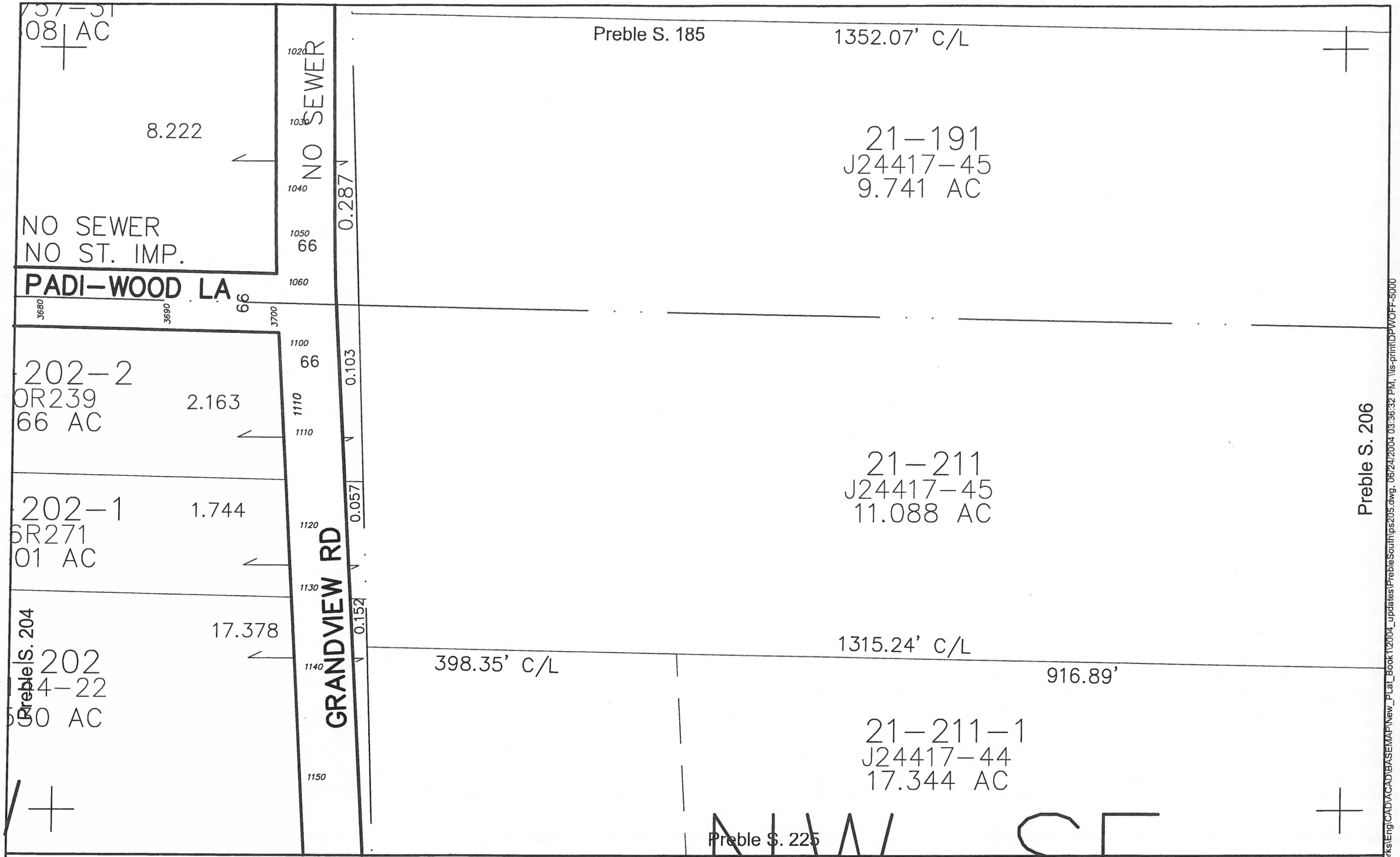

This is a compilation of records and data located in various county offices and is to be used for reference purposes only. The map is controlled by the field measurements between the corners of the Public Land Survey System and the parcels are mapped from available records which may not precisely fit field conditions.
Brown County and/or The City of Green Bay are not responsible for any inaccuracies.

Scale 1" = 100'

This map was created by the Brown County Survey Department with funding provided by the City of Green Bay and the Wisconsin Land Information Program.

© 1999 Brown County Survey Department, Green Bay, WI 54305

City of Green Bay

PS 205

I:\DeptData\PubWorks\Eng\CAD\BASEMAP\New_Plat_Book12004_updates\PrebleSouth\ps205.dwg, 06/24/2004 03:36:32 PM, \\ts-print\DPWOFF-5000

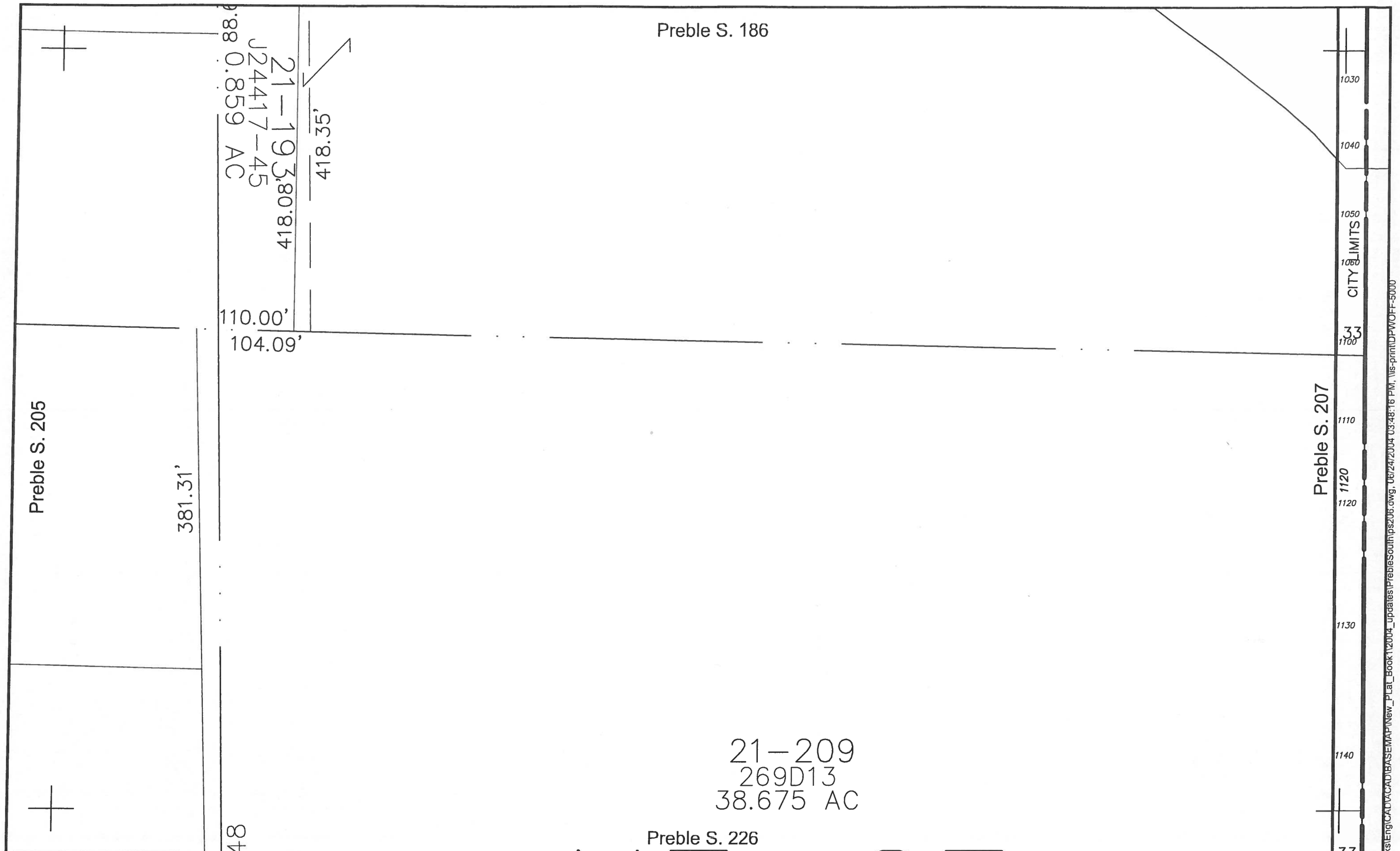

This is a compilation of records and data located in various county offices and is to be used for reference purposes only. The map is controlled by the field measurements between the corners of the Public Land Survey System and the parcels are mapped from available records which may not precisely fit field conditions.
Brown County and/or The City of Green Bay are not responsible for any inaccuracies.

Scale 1" = 100'
0 100

This map was created by the Brown County Survey Department with funding provided by the City of Green Bay and the Wisconsin Land Information Program.

© 1999 Brown County Survey Department, Green Bay, WI 54305

City of Green Bay

PS 206

I:\DeptData\PubWorks\Eng\CAD\CADBASEMAP\New_Plat_Book\12004_updates\PrebleSouth\ps206.dwg, 06/24/2004 03:48:16 PM, \\lis-print\DPWOFF-5000

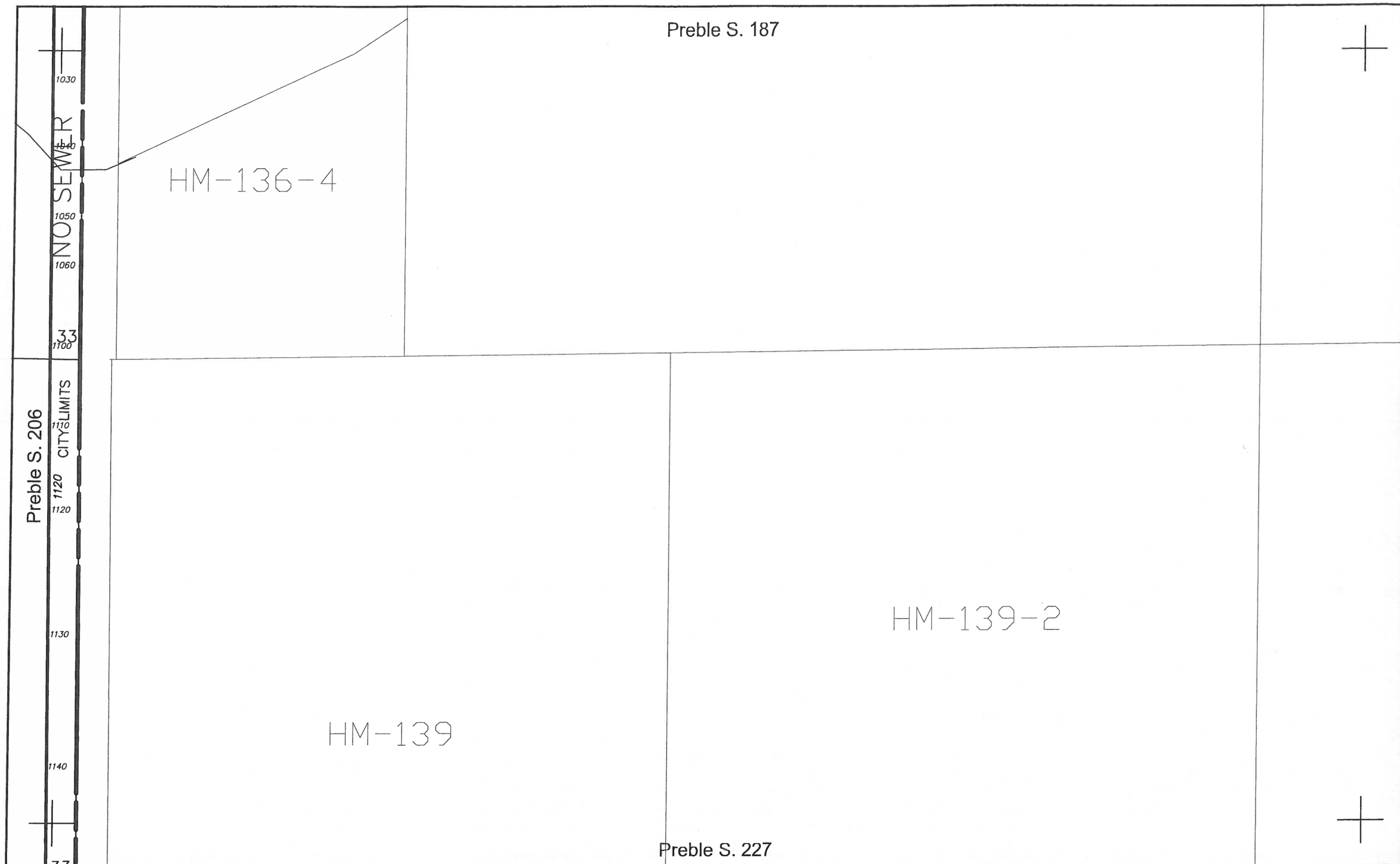

This is a compilation of records and data located in various county offices and is to be used for reference purposes only. The map is controlled by the field measurements between the corners of the Public Land Survey System and the parcels are mapped from available records which may not precisely fit field conditions. Brown County and/or The City of Green Bay are not responsible for any inaccuracies.

Scale 1" = 100'

0 100

This map was created by the Brown County Survey Department with funding provided by the City of Green Bay and the Wisconsin Land Information Program.

© 1999 Brown County Survey Department, Green Bay, WI 54305

City of Green Bay

PS 207

I:\DeptData\PubWorks\Eng\CAD\ACAD\BASEMAP\New_PLat_Book\12004_updates\PrebleSouth\ps207.dwg, 06/24/2004 03:49:40 PM, \\is-print\DPWOFF-5000

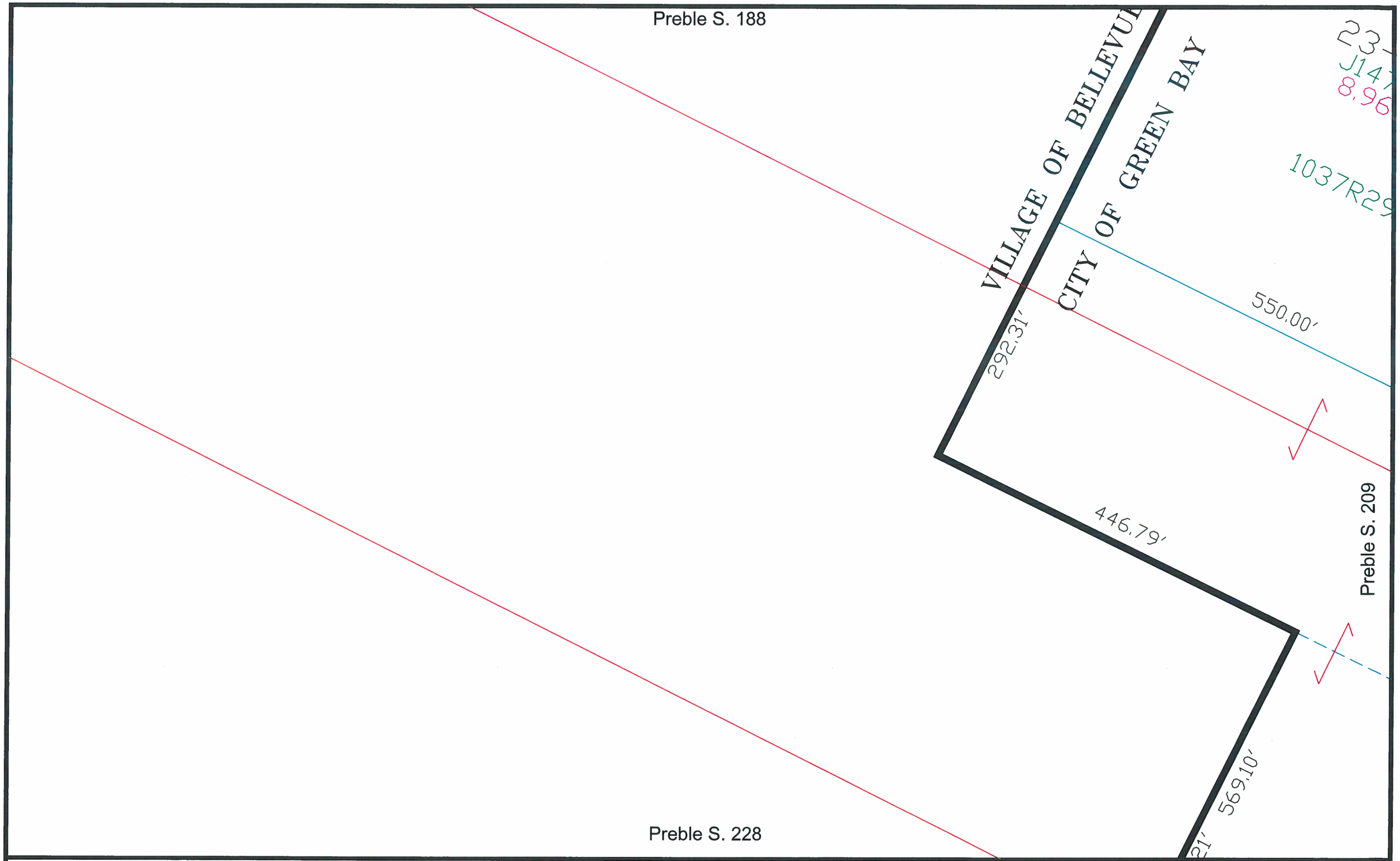

This is a compilation of records and data located in various county offices and is to be used for reference purposes only. The map is controlled by the field measurements between the corners of the Public Land Survey System and the parcels are mapped from available records which may not precisely fit field conditions. Brown County is not responsible for any inaccuracies.

N

Scale 1" = 100'

0 100

© 2020 BROWN COUNTY SURVEY DEPT.

This map was created by the Brown County Survey Department with funding provided by Brown County and the Wisconsin Land Information Program.

City of Green Bay *Preble South*

Brown County Plot Date: 8/28/2020

RPL Office Drafter: T LESLIE

208

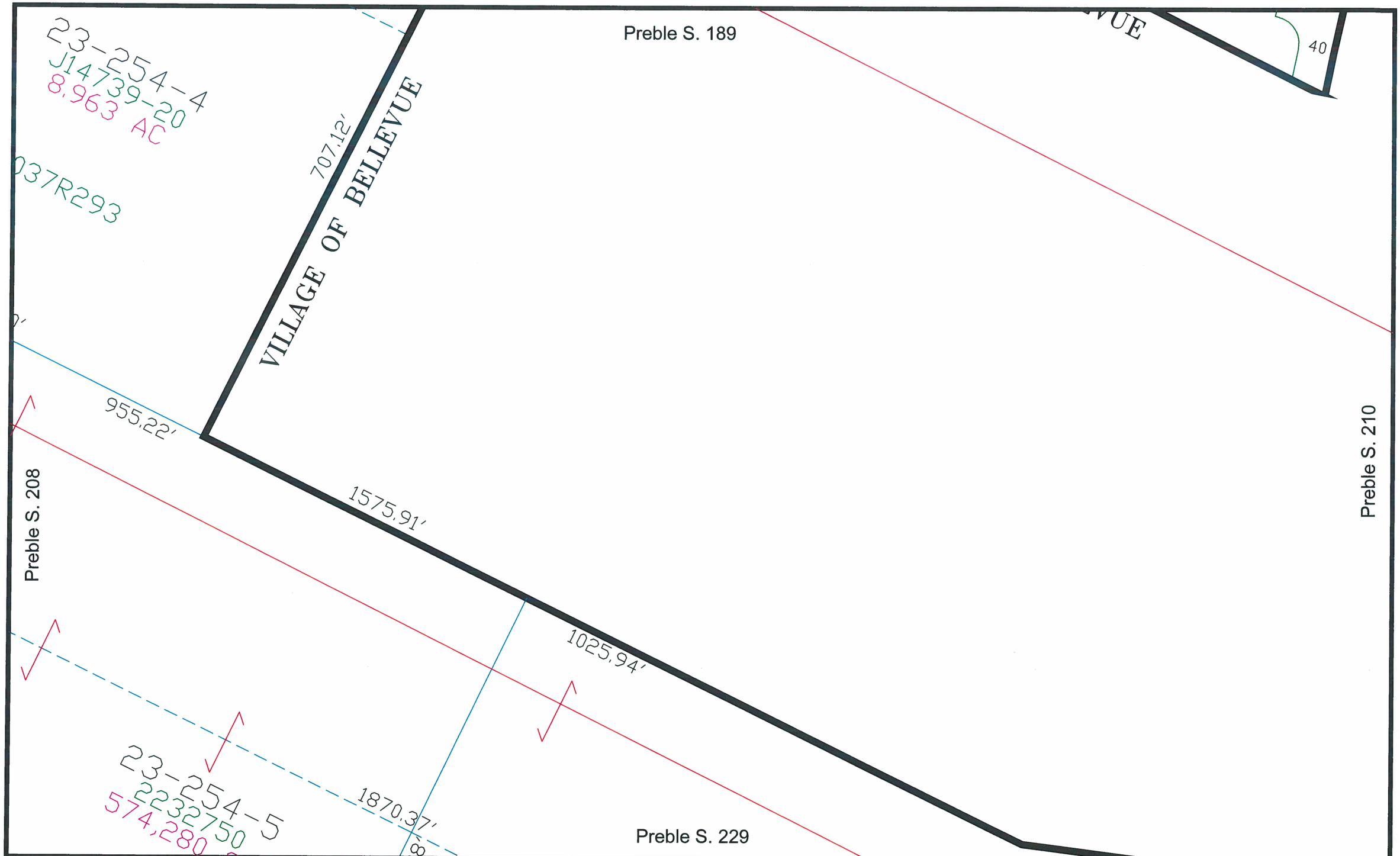

This is a compilation of records and data located in various county offices and is to be used for reference purposes only. The map is controlled by the field measurements between the corners of the Public Land Survey System and the parcels are mapped from available records which may not precisely fit field conditions. Brown County is not responsible for any inaccuracies.

N

Scale 1" = 100'

0 100

© 2020 BROWN COUNTY SURVEY DEPT.

This map was created by the Brown County Survey Department with funding provided by Brown County and the Wisconsin Land Information Program.

Brown County Established 1818

City of Green Bay *Preble South*

Brown County Plot Date: 8/28/2020

RPL Office Drafter: T LESLIE

209

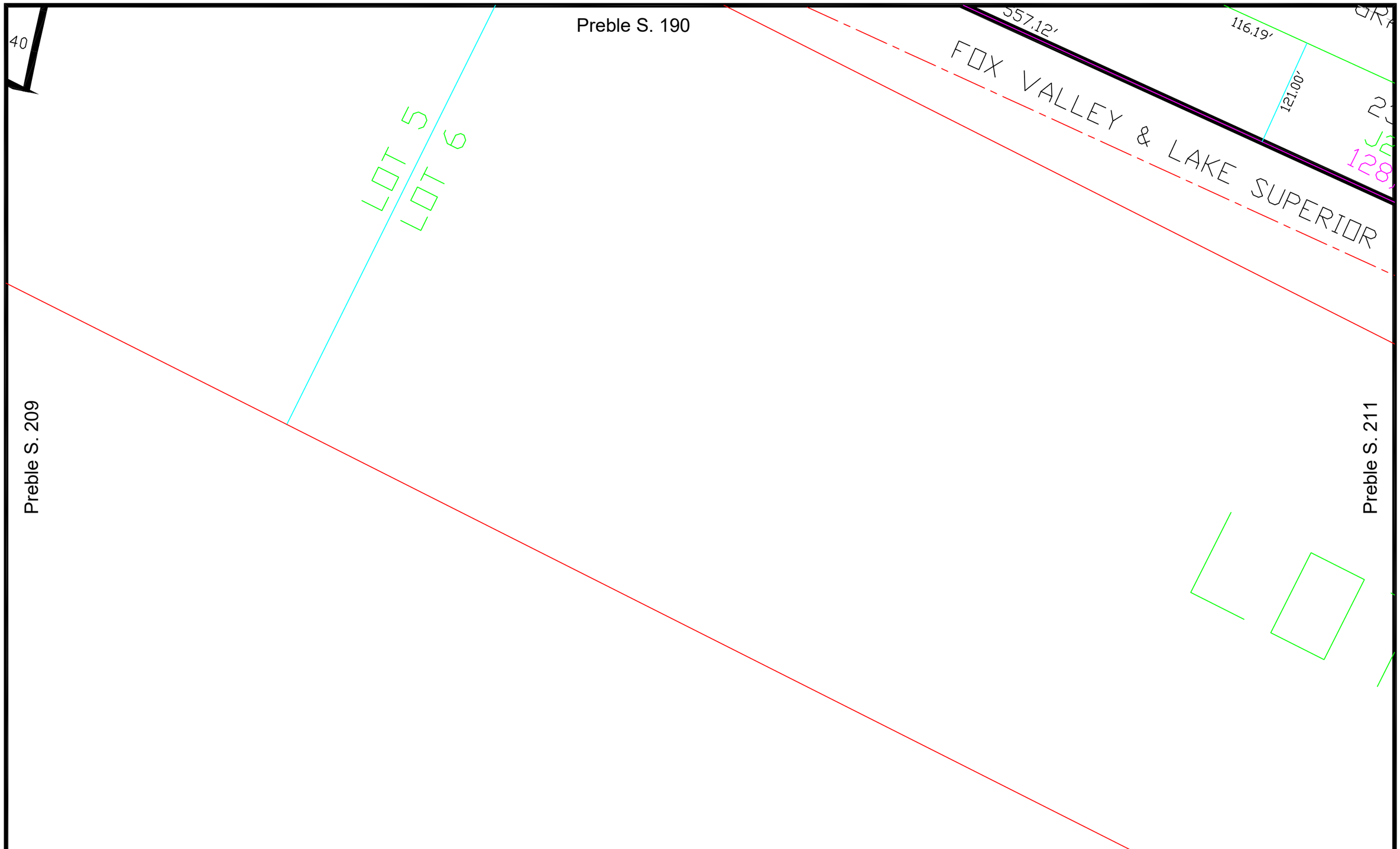

This is a compilation of records and data located in various county offices and is to be used for reference purposes only. The map is controlled by the field measurements between the corners of the Public Land Survey System and the parcels are mapped from available records which may not precisely fit field conditions. Brown County is not responsible for any inaccuracies.

N

Scale 1" = 100'

0 100

© 2024 BROWN COUNTY SURVEY DEPT.

This map was created by the Brown County Survey Department with funding provided by Brown County and the Wisconsin Land Information Program.

City of Green Bay

Preble South

Brown County Plot Date: 7/3/2024

RPL Office Drafter: C.MILLER

210

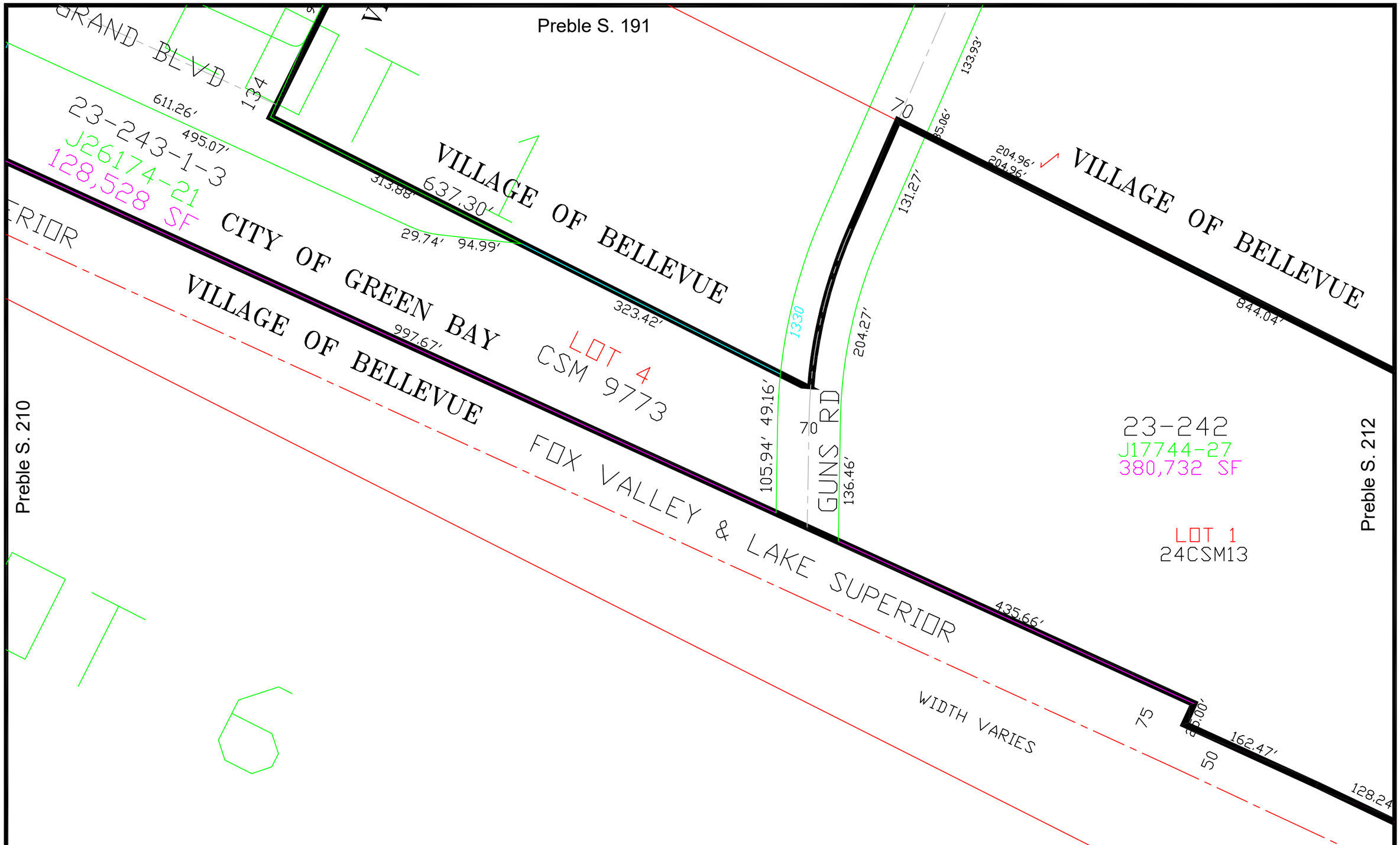

This is a compilation of records and data located in various county offices and is to be used for reference purposes only. The map is controlled by the field measurements between the corners of the Public Land Survey System and the parcels are mapped from available records which may not precisely fit field conditions. Brown County is not responsible for any inaccuracies.

N

Scale 1" = 100'

0 100

© 2024 BROWN COUNTY SURVEY DEPT.

This map was created by the Brown County Survey Department with funding provided by Brown County and the Wisconsin Land Information Program.

Brown County Established 1818

City of Green Bay

Preble South

Brown County Plot Date: 7/3/2024

RPL Office Drafter: C.MILLER

211

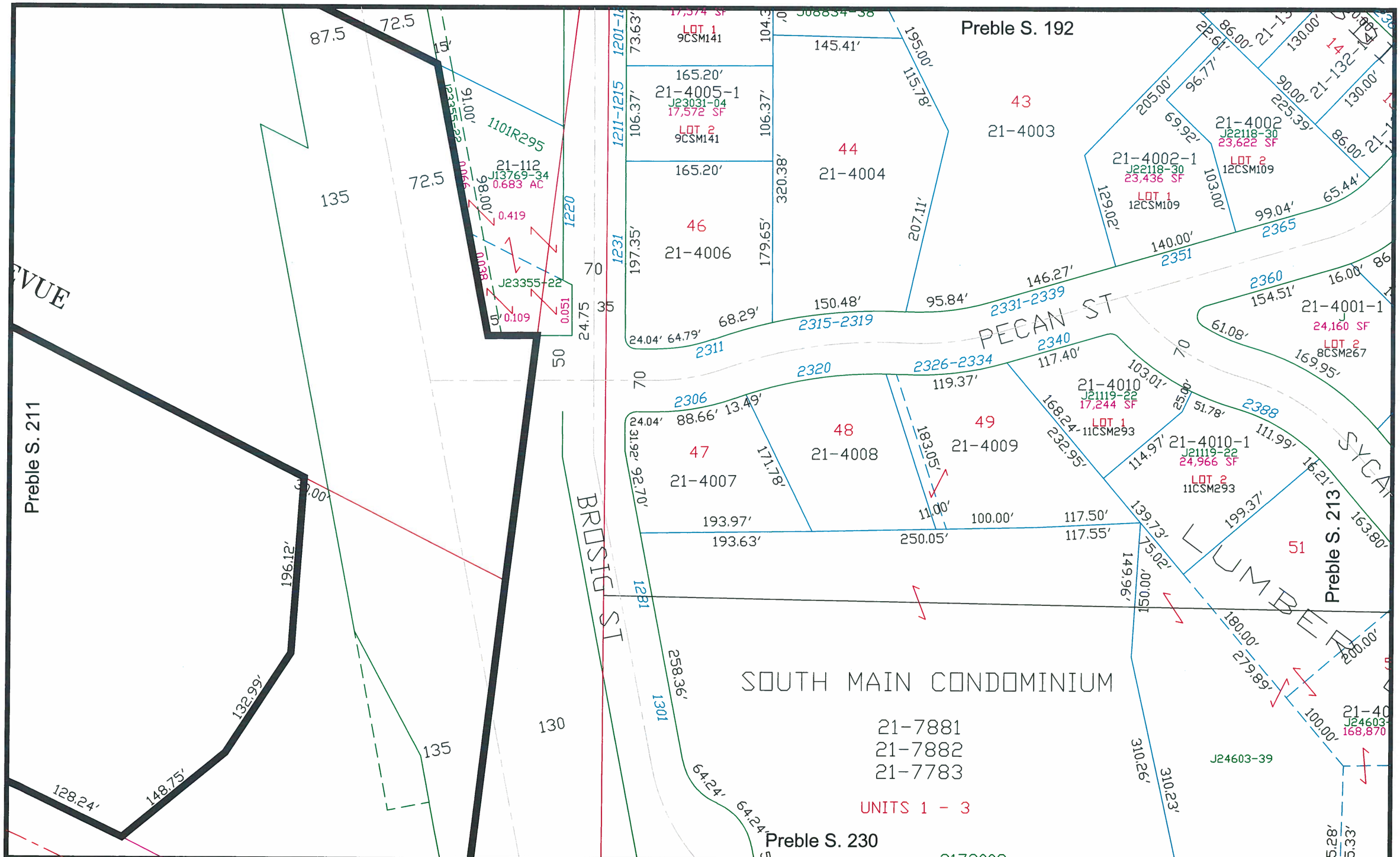

This is a compilation of records and data located in various county offices and is to be used for reference purposes only. The map is controlled by the field measurements between the corners of the Public Land Survey System and the parcels are mapped from available records which may not precisely fit field conditions. Brown County is not responsible for any inaccuracies.

N

Scale 1" = 100'

0 100

© 2020 BROWN COUNTY SURVEY DEPT.

This map was created by the Brown County Survey Department with funding provided by Brown County and the Wisconsin Land Information Program.

Brown County Established 1818

City of Green Bay

Preble South

212

Brown County Plot Date: 6/25/2020

RPL Office Drafter: T LESLIE

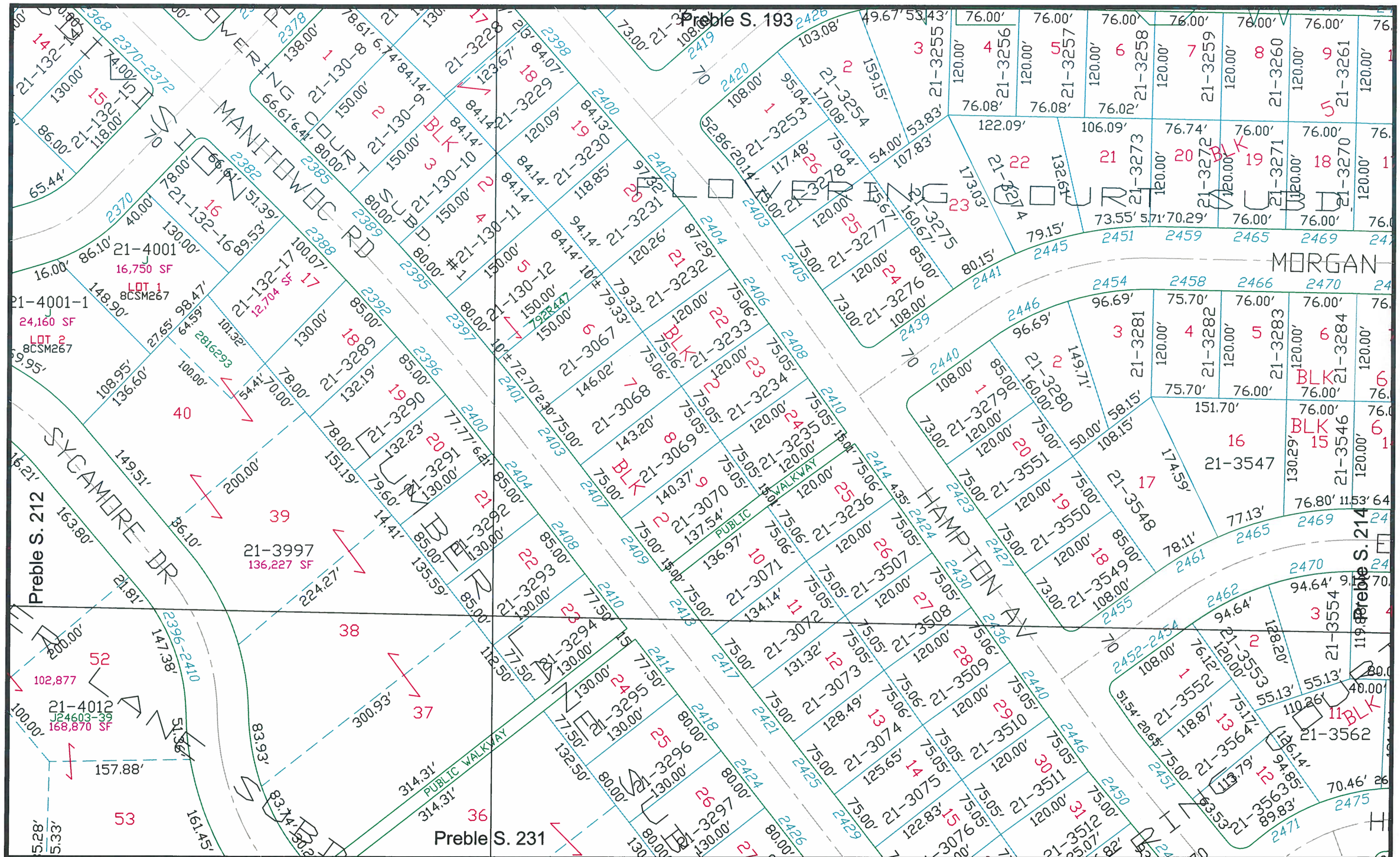

This is a compilation of records and data located in various county offices and is to be used for reference purposes only. The map is controlled by the field measurements between the corners of the Public Land Survey System and the parcels are mapped from available records which may not precisely fit field conditions. Brown County is not responsible for any inaccuracies.

N

Scale 1" = 100'

0 100

© 2018 BROWN COUNTY SURVEY DEPT.

This map was created by the Brown County Survey Department with funding provided by Brown County and the Wisconsin Land Information Program.

Brown County Established 1818

City of Green Bay

Preble South

Brown County Plot Date: 3/2/2018

RPL Office Drafter: T LESLIE

ROBINSON AV

Preble S. 194

231.31'

93.40'

RADINZ RD

MORGAN LN

NO SEWER

EDGEWOOD DR

EILEEN ST

HEMLOCK DR

21-129-2
J10740-39
10.147 AC

820.00' C/L

710.00' C/L

1075R416

592.37'

469.59'

85.24'

319.45'

Preble S. 215

Preble S. 232

This is a compilation of records and data located in various county offices and is to be used for reference purposes only. The map is controlled by the field measurements between the corners of the Public Land Survey System and the parcels are mapped from available records which may not precisely fit field conditions. Brown County and/or The City of Green Bay are not responsible for any inaccuracies.

Scale 1" = 100'

This map was created by the Brown County Survey Department with funding provided by the City of Green Bay and the Wisconsin Land Information Program.

© 1999 Brown County Survey Department, Green Bay, WI 54305

City of Green Bay

PS 214

\\DeptData\PubWorks\Eng\CAD\ACAD\BASEMAP\New_Plat_Book\12004_updates\PrebleSouth\ps214.dwg, 06/24/2004 04:07:53 PM, \\ls-print\DPWOFF-5000

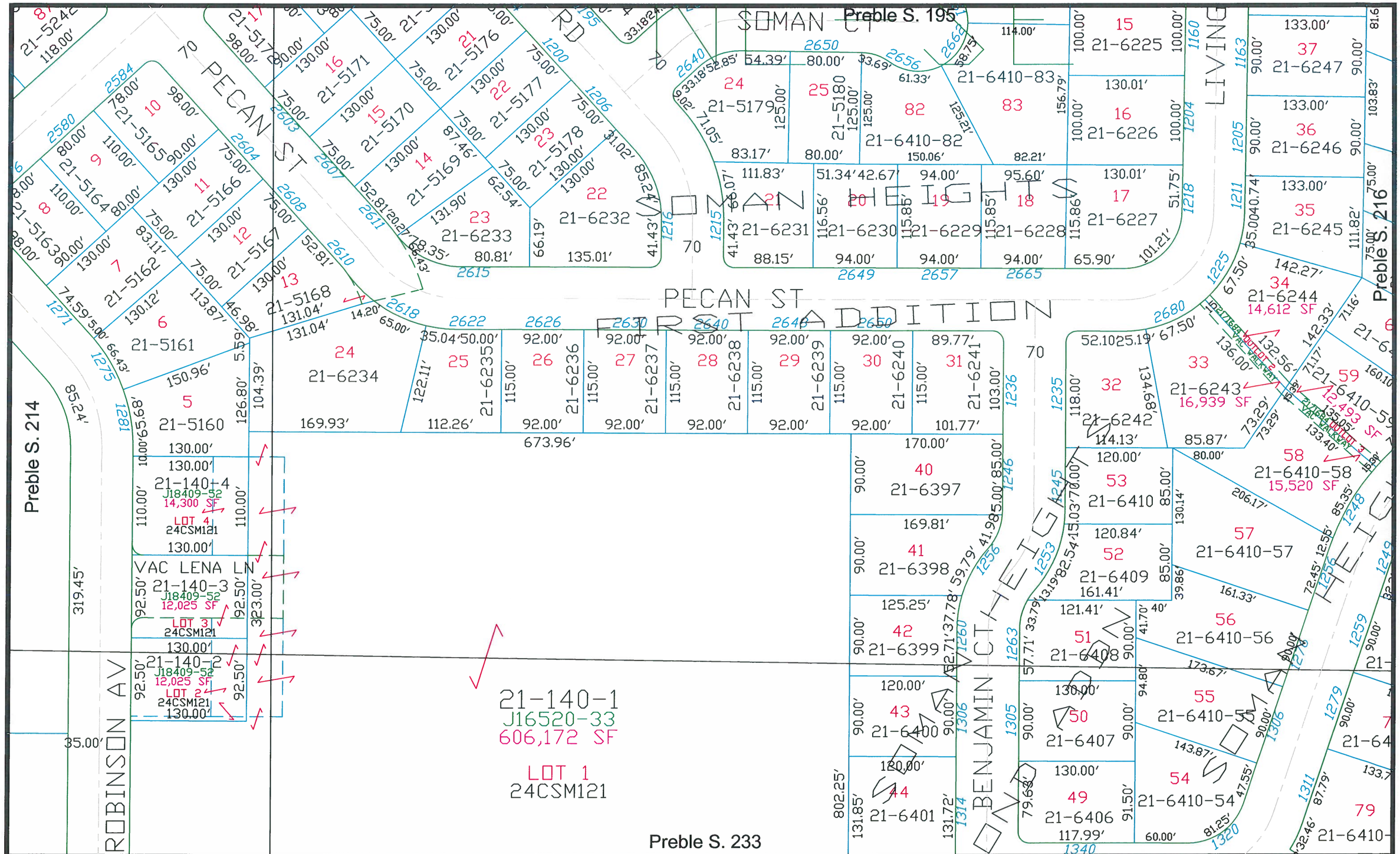

This is a compilation of records and data located in various county offices and is to be used for reference purposes only. The map is controlled by the field measurements between the corners of the Public Land Survey System and the parcels are mapped from available records which may not precisely fit field conditions. Brown County is not responsible for any inaccuracies.

N

Scale 1" = 100'

0 100

© 2005 BROWN COUNTY SURVEY DEPT.

This map was created by the Brown County Survey Department with funding provided by Brown County and the Wisconsin Land Information Program.

Brown County Established 1818

City of Green Bay

Preble South

Brown County Plot Date: 2/24/05

RPL Office Drafter: D PHELPS

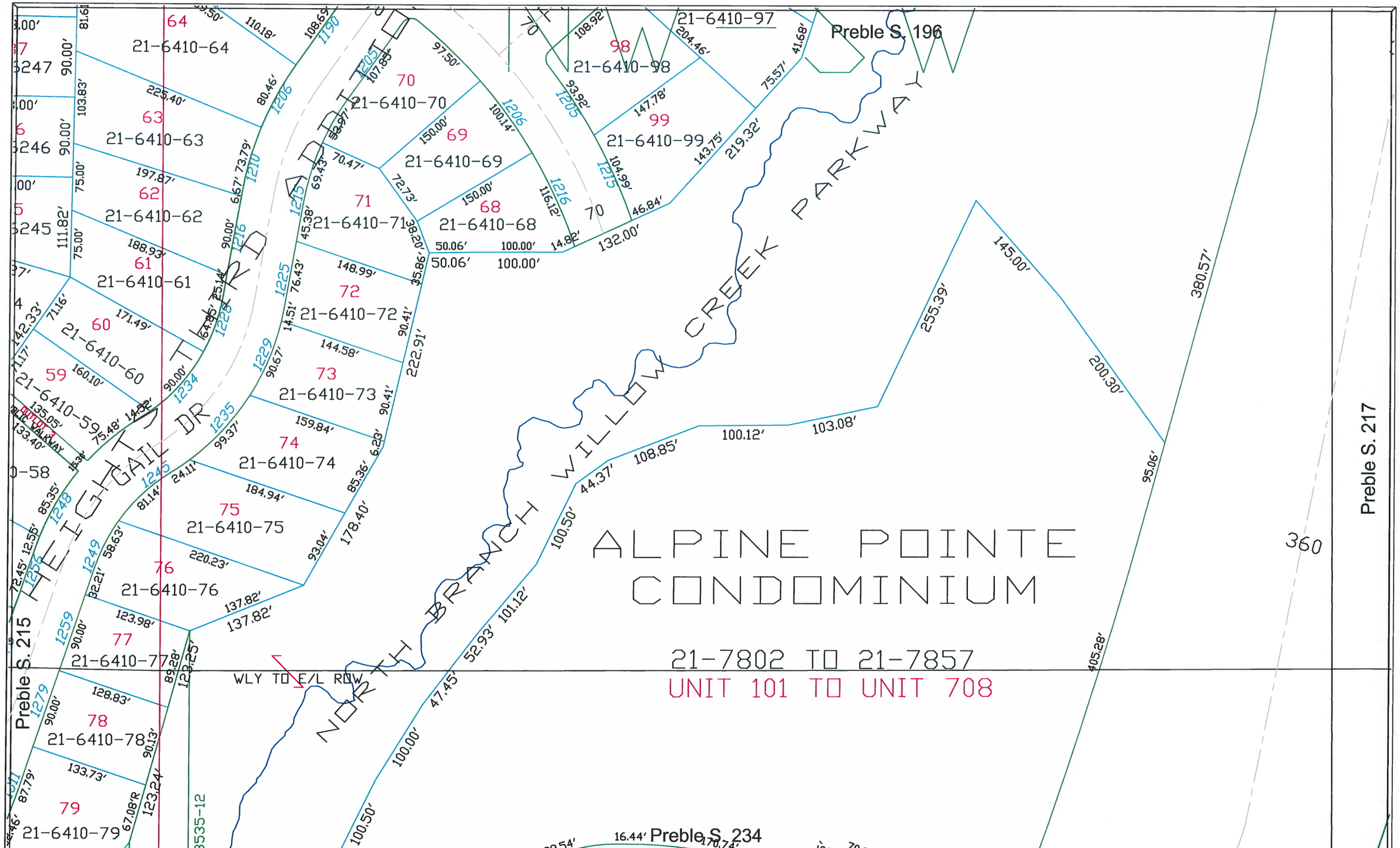

This is a compilation of records and data located in various county offices and is to be used for reference purposes only. The map is controlled by the field measurements between the corners of the Public Land Survey System and the parcels are mapped from available records which may not precisely fit field conditions. Brown County is not responsible for any inaccuracies.

N

Scale 1" = 100'

0 100

© 2004 BROWN COUNTY SURVEY DEPT.

This map was created by the Brown County Survey Department with funding provided by Brown County and the Wisconsin Land Information Program.

City of Green Bay

Brown County Plot Date: 10/4/04

RPL Office Drafter: D PHELPS

Preble South

216

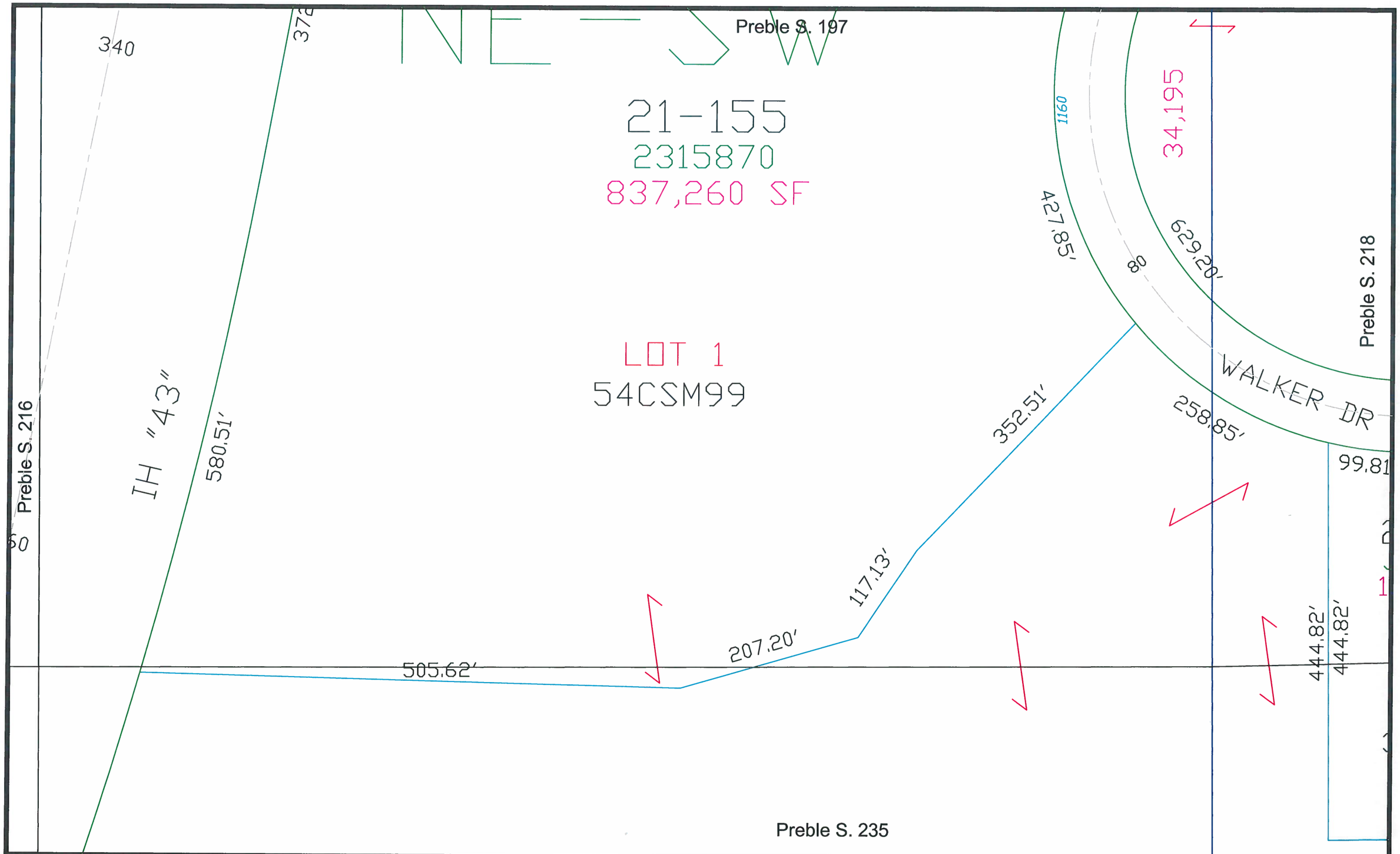

This is a compilation of records and data located in various county offices and is to be used for reference purposes only. The map is controlled by the field measurements between the corners of the Public Land Survey System and the parcels are mapped from available records which may not precisely fit field conditions. Brown County is not responsible for any inaccuracies.

N

Scale 1" = 100'

0 100

© 2008 BROWN COUNTY SURVEY DEPT.

This map was created by the Brown County Survey Department with funding provided by Brown County and the Wisconsin Land Information Program.

City of Green Bay

Brown County Plot Date: 11/13/08

RPL Office Drafter: T LESLIE

Preble South

217

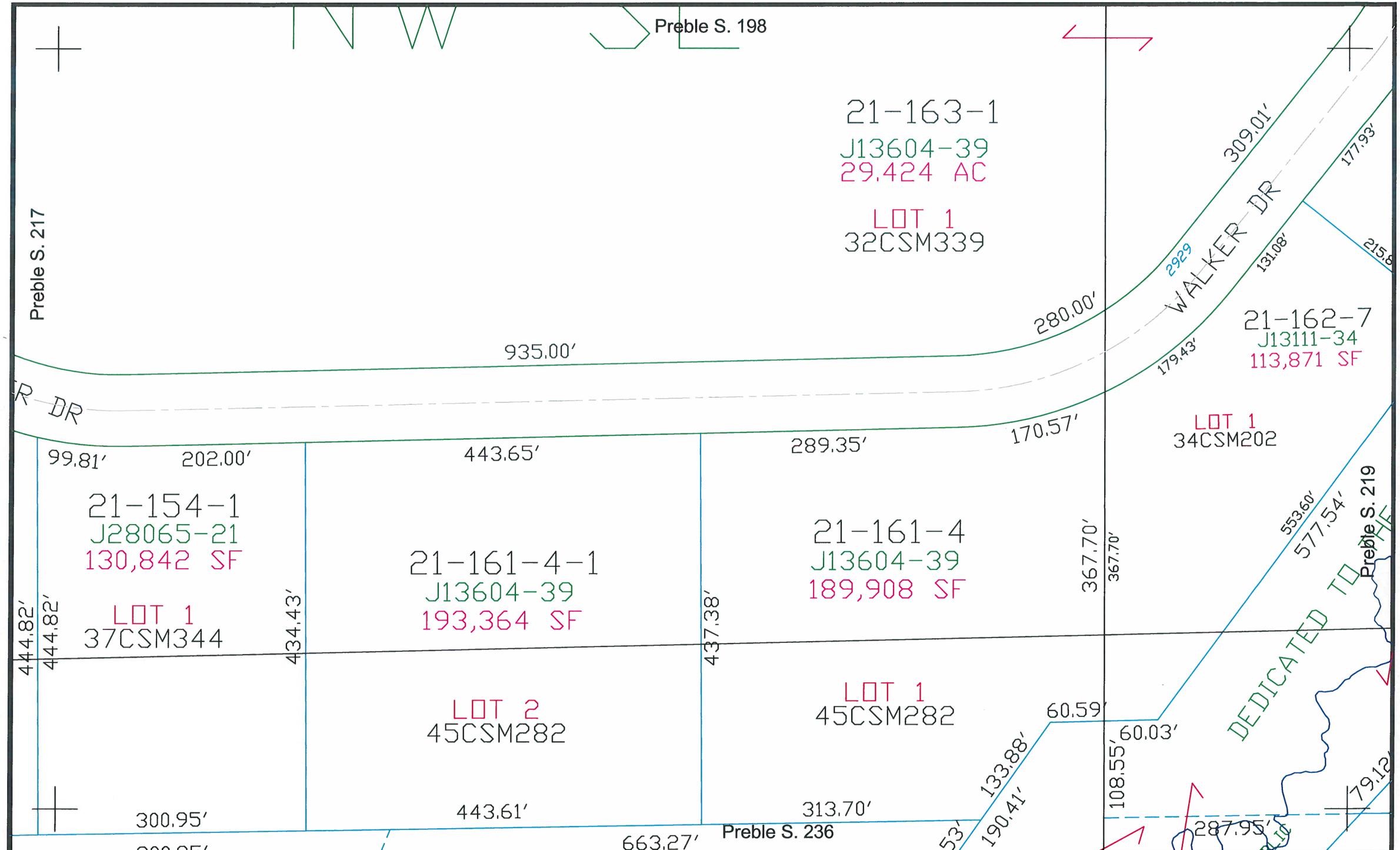

This is a compilation of records and data located in various county offices and is to be used for reference purposes only. The map is controlled by the field measurements between the corners of the Public Land Survey System and the parcels are mapped from available records which may not precisely fit field conditions. Brown County is not responsible for any inaccuracies.

N

Scale 1" = 100'

0 100

© 2005 BROWN COUNTY SURVEY DEPT.

This map was created by the Brown County Survey Department with funding provided by Brown County and the Wisconsin Land Information Program.

Brown County Established 1818

City of Green Bay

Brown County Plot Date: 12/12/05
RPL Office Drafter: T LESLIE

Preble South

218

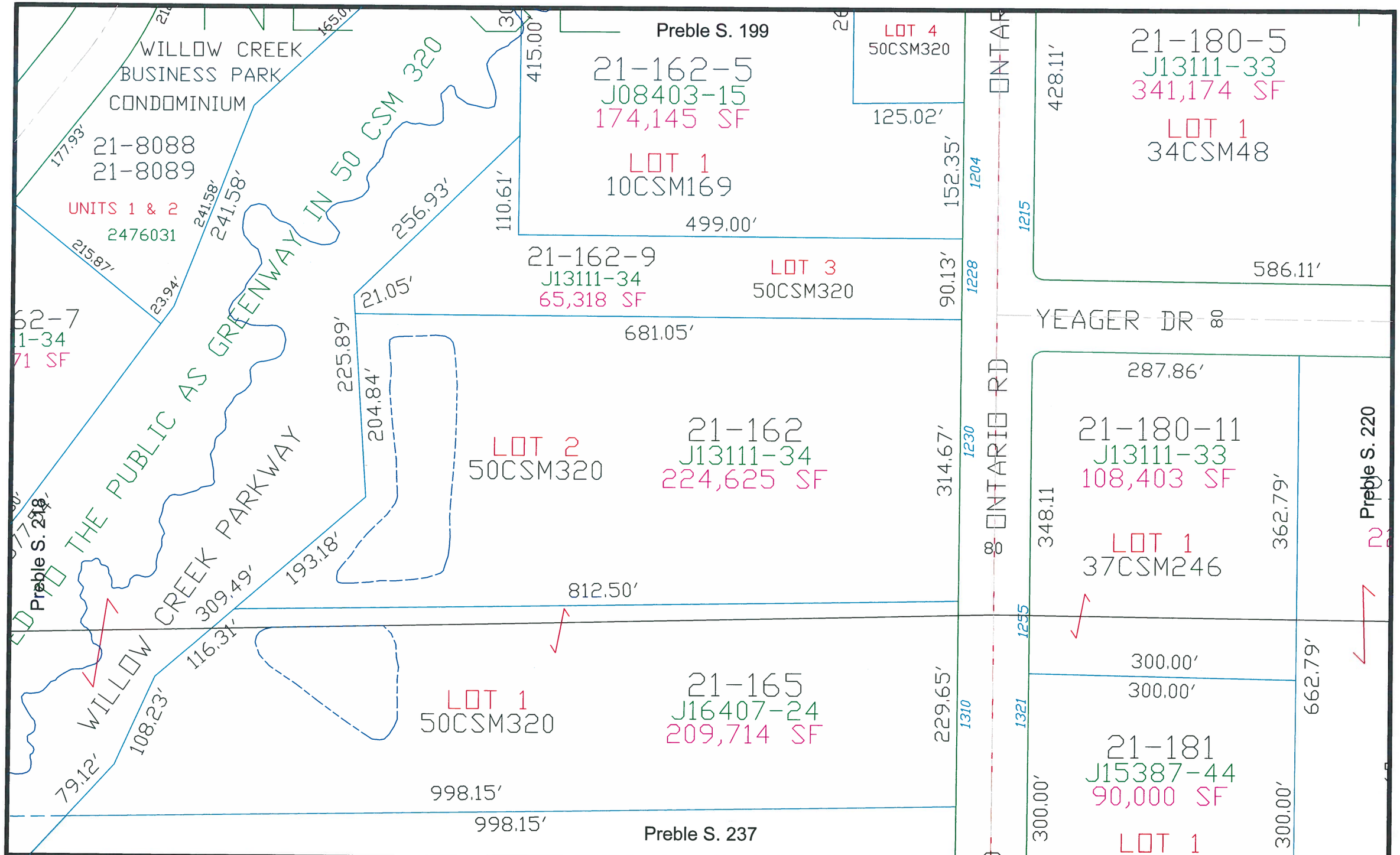

This is a compilation of records and data located in various county offices and is to be used for reference purposes only. The map is controlled by the field measurements between the corners of the Public Land Survey System and the parcels are mapped from available records which may not precisely fit field conditions. Brown County is not responsible for any inaccuracies.

N

Scale 1" = 100'

0 100

© 2020 BROWN COUNTY SURVEY DEPT.

This map was created by the Brown County Survey Department with funding provided by Brown County and the Wisconsin Land Information Program.

Brown County Established 1818

City of Green Bay *Preble South*

Brown County Plot Date: 9/8/2020

RPL Office Drafter: T LESLIE

219

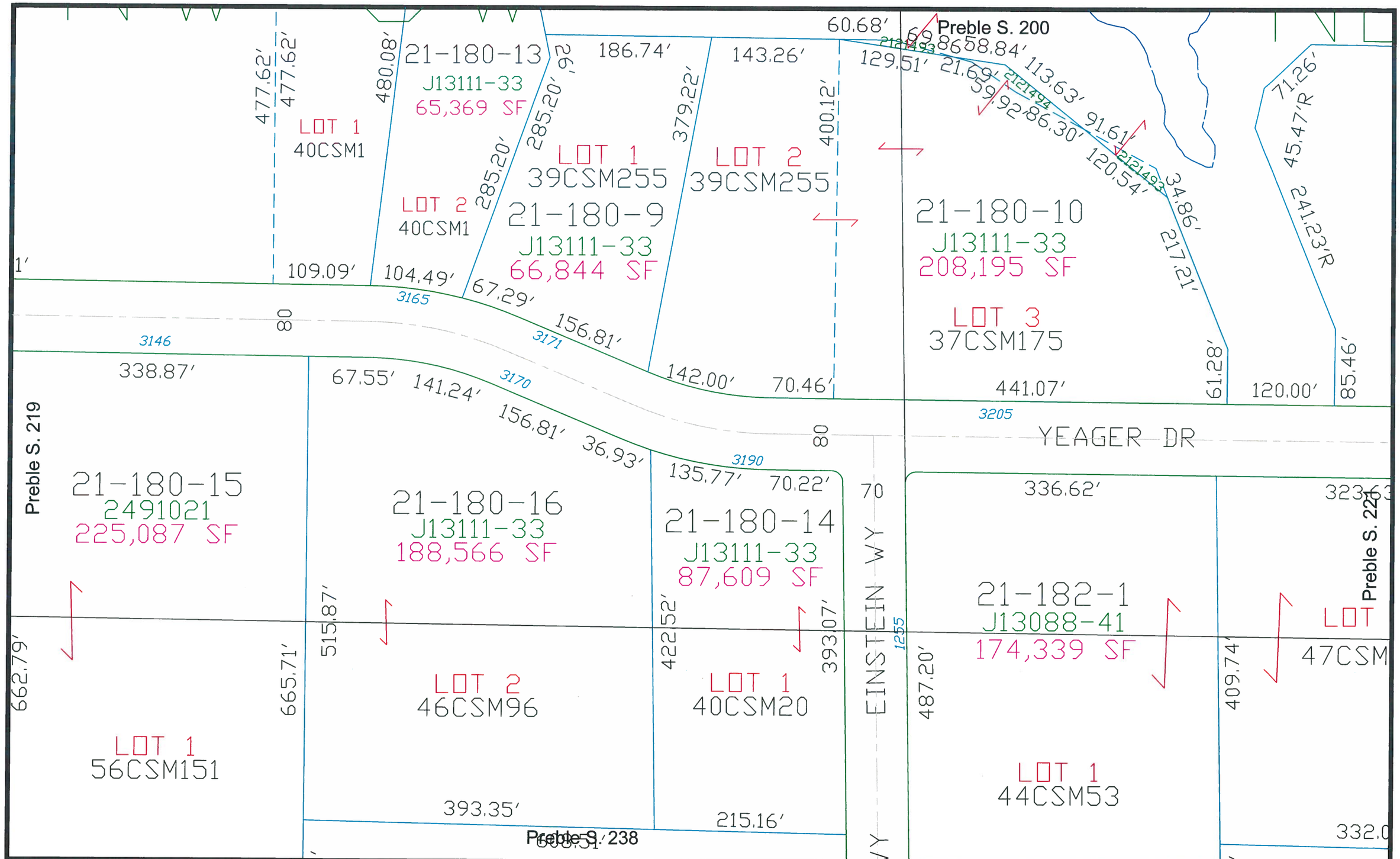

This is a compilation of records and data located in various county offices and is to be used for reference purposes only. The map is controlled by the field measurements between the corners of the Public Land Survey System and the parcels are mapped from available records which may not precisely fit field conditions. Brown County is not responsible for any inaccuracies.

N

Scale 1" = 100'

0 100

© 2019 BROWN COUNTY SURVEY DEPT.

This map was created by the Brown County Survey Department with funding provided by Brown County and the Wisconsin Land Information Program.

Brown County Established 1818

City of Green Bay *Preble South*

Brown County Plot Date: 10/30/2019

RPL Office Drafter: T LESLIE

220

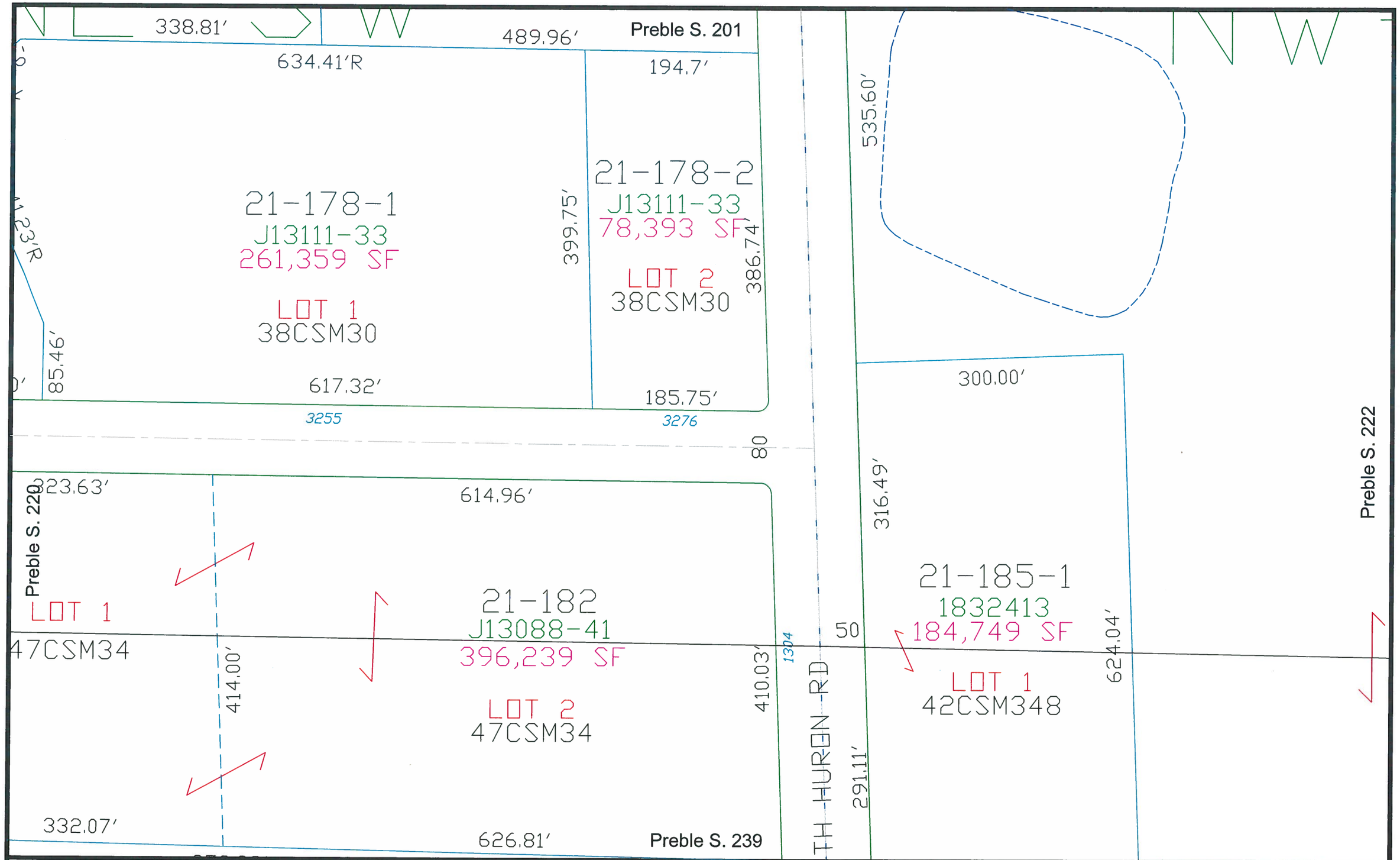

This is a compilation of records and data located in various county offices and is to be used for reference purposes only. The map is controlled by the field measurements between the corners of the Public Land Survey System and the parcels are mapped from available records which may not precisely fit field conditions. Brown County is not responsible for any inaccuracies.

N

Scale 1" = 100'

0 100

© 2019 BROWN COUNTY SURVEY DEPT.

This map was created by the Brown County Survey Department with funding provided by Brown County and the Wisconsin Land Information Program.

Brown County Established 1818

City of Green Bay

Preble South

Brown County Plot Date: 10/30/2019

RPL Office Drafter: T LESLIE

221

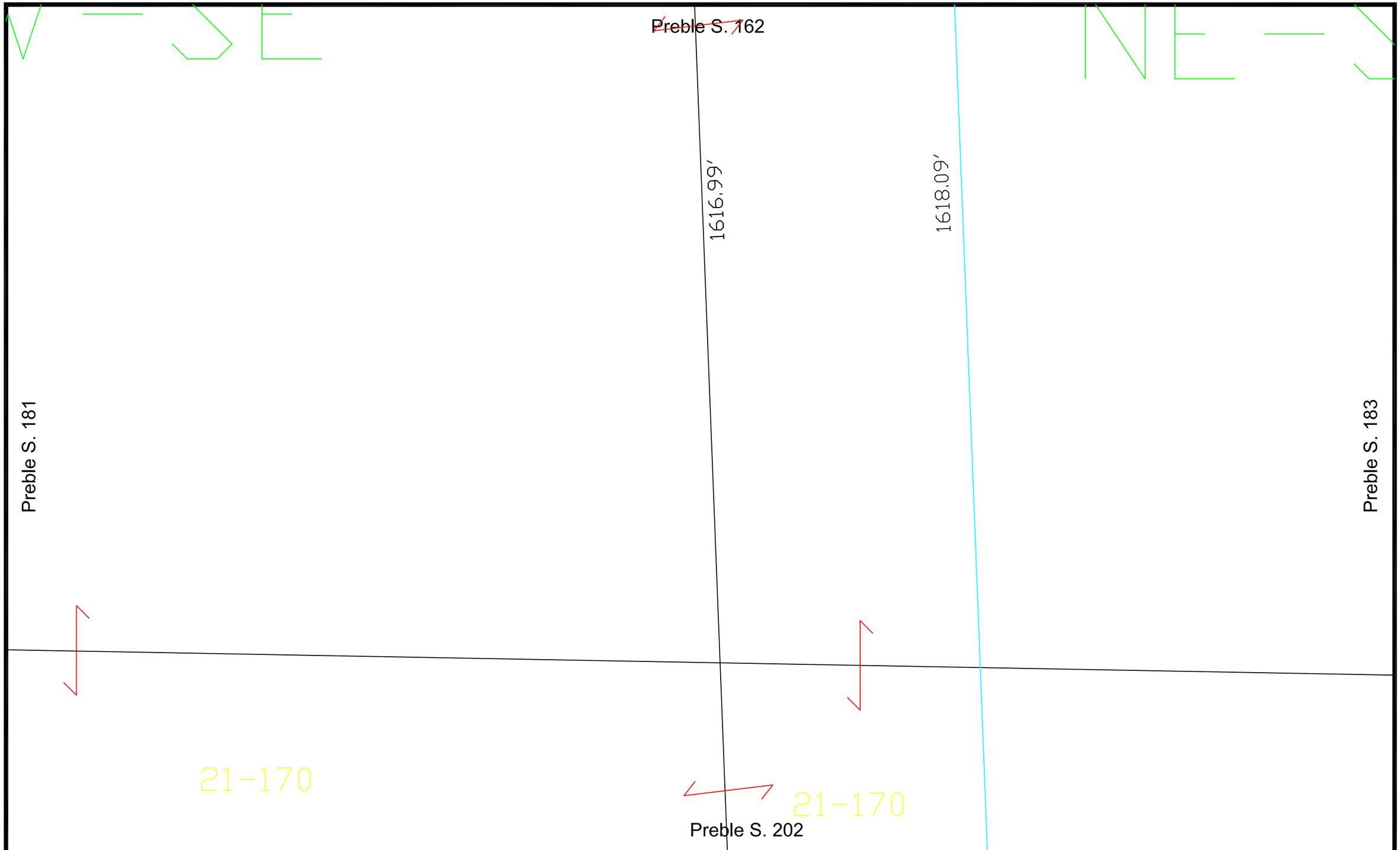

This is a compilation of records and data located in various county offices and is to be used for reference purposes only. The map is controlled by the field measurements between the corners of the Public Land Survey System and the parcels are mapped from available records which may not precisely fit field conditions. Brown County is not responsible for any inaccuracies.

N

Scale 1" = 100'

0 100

© 2024 BROWN COUNTY SURVEY DEPT.

This map was created by the Brown County Survey Department with funding provided by Brown County and the Wisconsin Land Information Program.

Brown County Established 1818

City of Green Bay

Preble South

Brown County Plot Date: 7/11/2025

RPL Office Drafter: T LESLIE

182

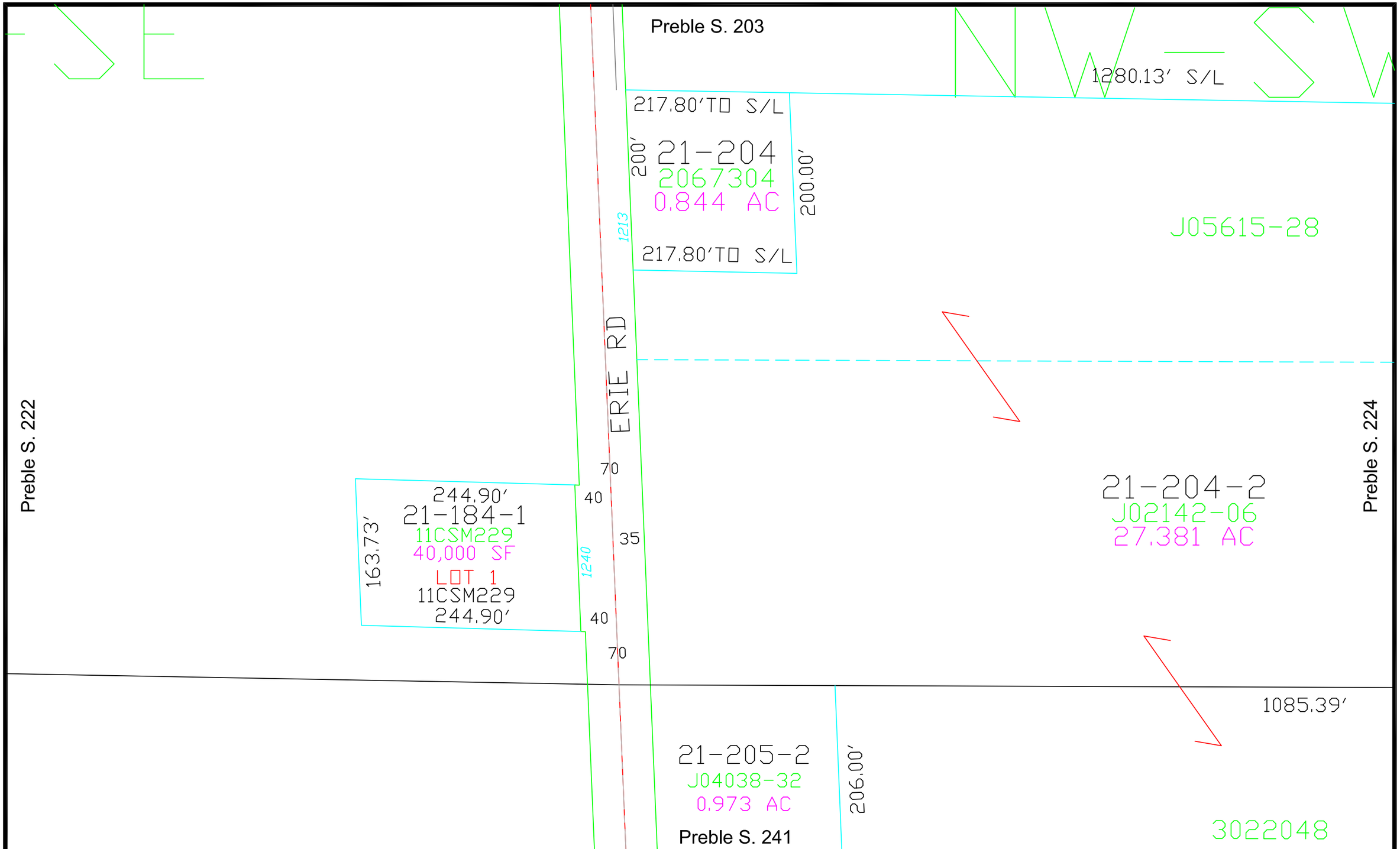

This is a compilation of records and data located in various county offices and is to be used for reference purposes only. The map is controlled by the field measurements between the corners of the Public Land Survey System and the parcels are mapped from available records which may not precisely fit field conditions. Brown County is not responsible for any inaccuracies.

N

Scale 1" = 100'

0 100

© 2022 BROWN COUNTY SURVEY DEPT.

This map was created by the Brown County Survey Department with funding provided by Brown County and the Wisconsin Land Information Program.

Brown County Established 1818

City of Green Bay

Brown County Plot Date: 12/5/2022

RPL Office Drafter: T LESLIE

Preble South

223



This is a compilation of records and data located in various county offices and is to be used for reference purposes only. The map is controlled by the field measurements between the corners of the Public Land Survey System and the parcels are mapped from available records which may not precisely fit field conditions. Brown County is not responsible for any inaccuracies.

N

Scale 1" = 100'

0 100

© 2022 BROWN COUNTY SURVEY DEPT.

This map was created by the Brown County Survey Department with funding provided by Brown County and the Wisconsin Land Information Program.

City of Green Bay

Brown County Plot Date: 12/5/2022

RPL Office Drafter: T LESLIE

Preble South

224

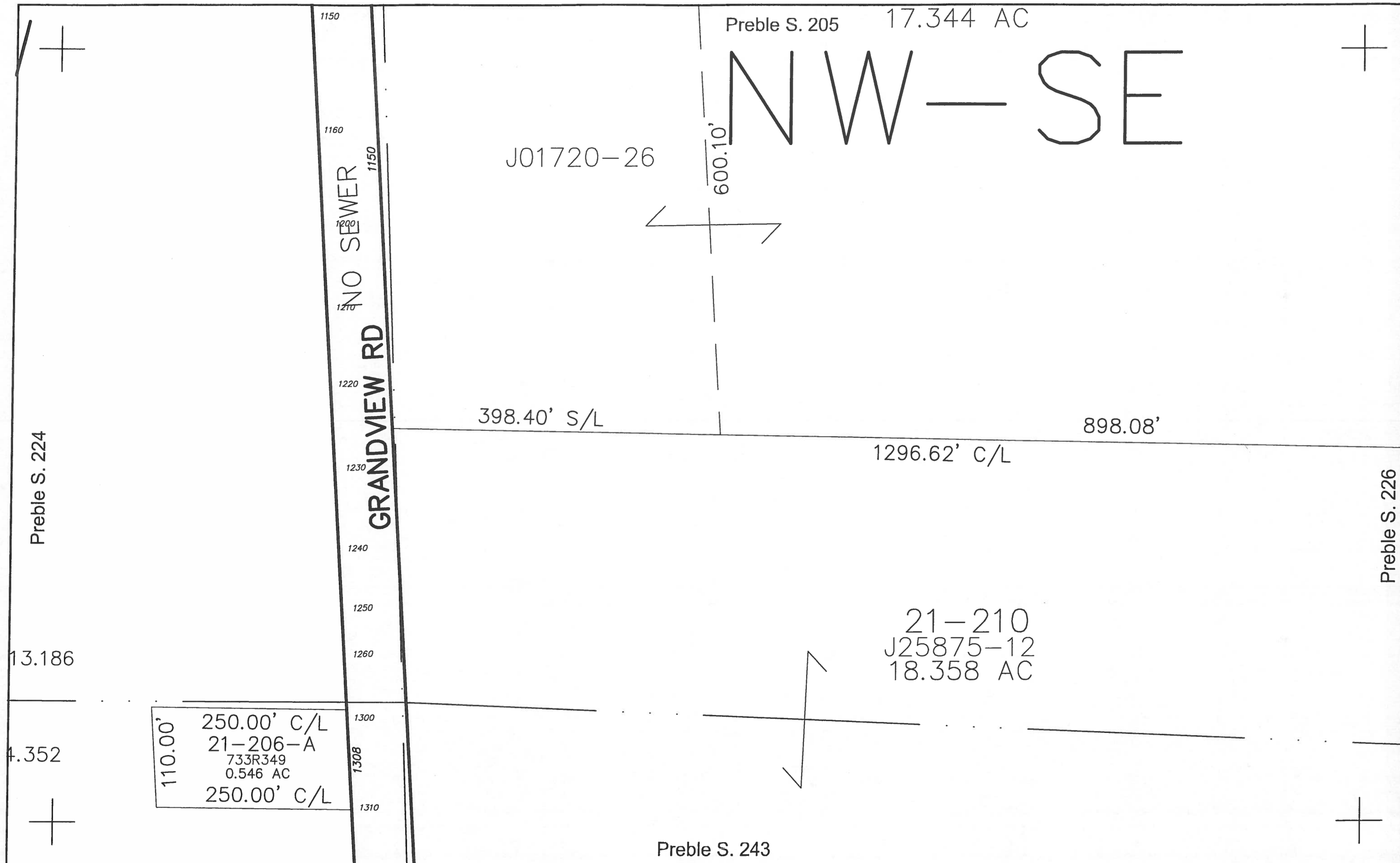

This is a compilation of records and data located in various county offices and is to be used for reference purposes only. The map is controlled by the field measurements between the corners of the Public Land Survey System and the parcels are mapped from available records which may not precisely fit field conditions. Brown County and/or The City of Green Bay are not responsible for any inaccuracies.

Scale 1" = 100'

0 100

This map was created by the Brown County Survey Department with funding provided by the City of Green Bay and the Wisconsin Land Information Program.

© 1999 Brown County Survey Department, Green Bay, WI 54305

City of Green Bay

PS 225

I:\DeptData\PubWorks\Eng\CAD\XCAD\BASEMAP\New_PLat_Book\12004_updates\PrebleSouth\ps225.dwg, 06/24/2004 04:33:46 PM, \\lis-print\DPWOFF-5000

Preble S. 206

269D13
38.675 AC

NE-SE

598.84'

J24427-48

1967.59'
1966.84'

Preble S. 225

630.99'

Preble S. 244

33

1150
35

NO SEWER

1160

S NORTHVIEW RD

Preble S. 227

CITY LIMITS

This is a compilation of records and data located in various county offices and is to be used for reference purposes only. The map is controlled by the field measurements between the corners of the Public Land Survey System and the parcels are mapped from available records which may not precisely fit field conditions.
Brown County and/or The City of Green Bay are not responsible for any inaccuracies.

BROWN COUNTY OFFICE OF CNTY SURVEYOR LEE VAN HORN GREEN BAY WI

Scale 1" = 100'
0 100

This map was created by the Brown County Survey Department with funding provided by the City of Green Bay and the Wisconsin Land Information Program.

© 1999 Brown County Survey Department, Green Bay, WI 54305

CITY OF GREEN BAY

City of Green Bay

PS
226

I:\Dept\Data\PubWorks\Eng\CAD\ACAD\BASEMAP\New_Plat_Book\12004_updates\PrebleSouth\ps226.dwg, 06/24/2004 04:34:43 PM, \\is-print\DPW\OFF-5000

Preble S. 207

33

1150

35

1160

1200

CITY LIMITS

S NORTHVIEW RD

Preble S. 226

HM-139-1

Preble S. 245

This is a compilation of records and data located in various county offices and is to be used for reference purposes only. The map is controlled by the field measurements between the corners of the Public Land Survey System and the parcels are mapped from available records which may not precisely fit field conditions. Brown County and/or The City of Green Bay are not responsible for any inaccuracies.

BROWN COUNTY OFFICE OF CNTY SURVEYOR LES VAN HORN GREEN BAY WI

Scale 1" = 100'

0 100

This map was created by the Brown County Survey Department with funding provided by the City of Green Bay and the Wisconsin Land Information Program.

© 1999 Brown County Survey Department, Green Bay, WI 54305

CITY OF GREEN BAY

City of Green Bay

PS 227

I:\DeptData\PubWorks\Eng\CAD\ACAD\BASEMAP\New_PLat_Book\2004_updates\PrebleSouth\ps227.dwg, 06/24/2004 04:35:45 PM, \\is-print\DPWOFF-5000

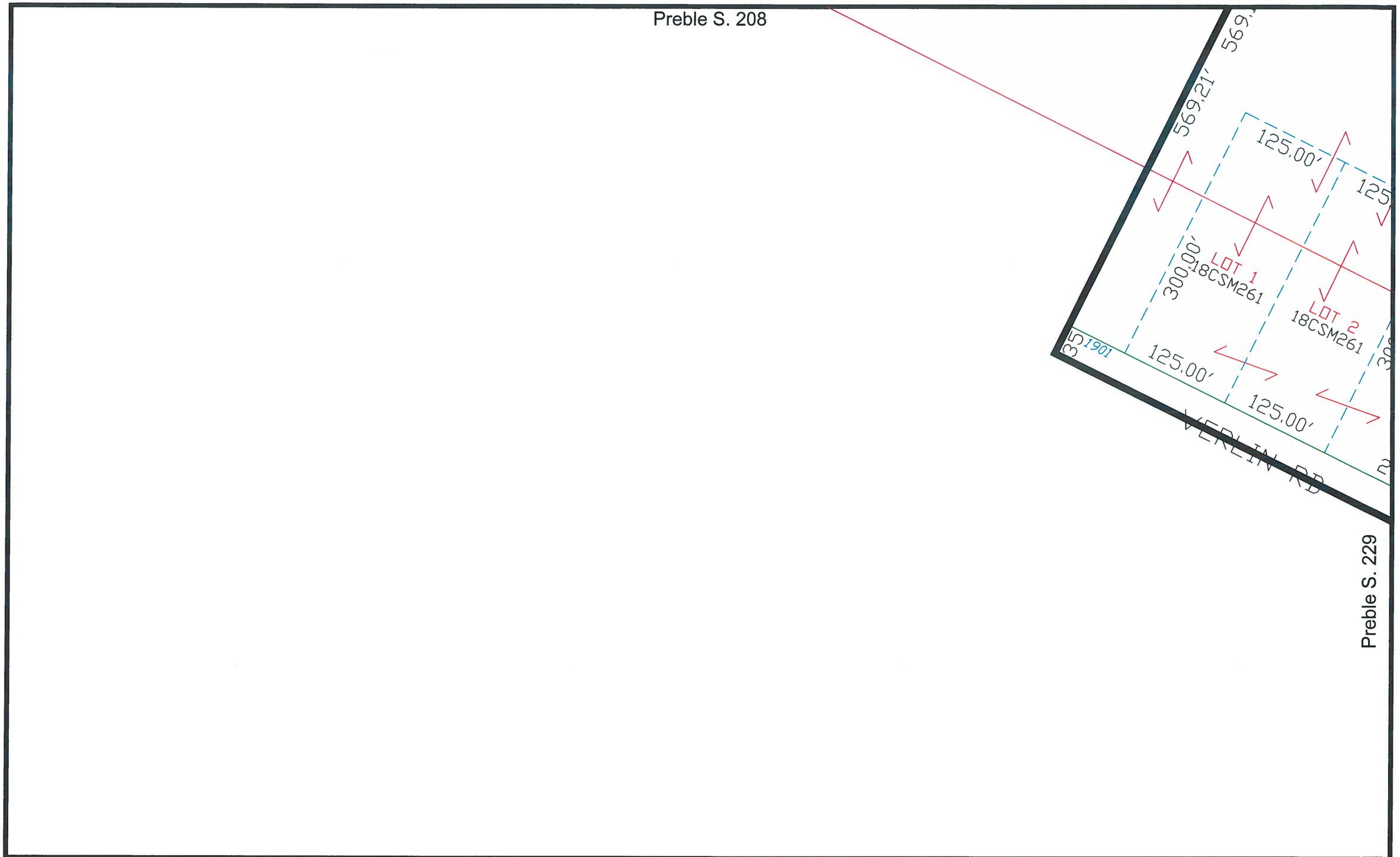

This is a compilation of records and data located in various county offices and is to be used for reference purposes only. The map is controlled by the field measurements between the corners of the Public Land Survey System and the parcels are mapped from available records which may not precisely fit field conditions. Brown County is not responsible for any inaccuracies.

N

Scale 1" = 100'

0 100

© 2020 BROWN COUNTY SURVEY DEPT.

This map was created by the Brown County Survey Department with funding provided by Brown County and the Wisconsin Land Information Program.

Brown County Established 1818

City of Green Bay *Preble South*

Brown County Plot Date: 8/28/2020

RPL Office Drafter: T LESLIE

228

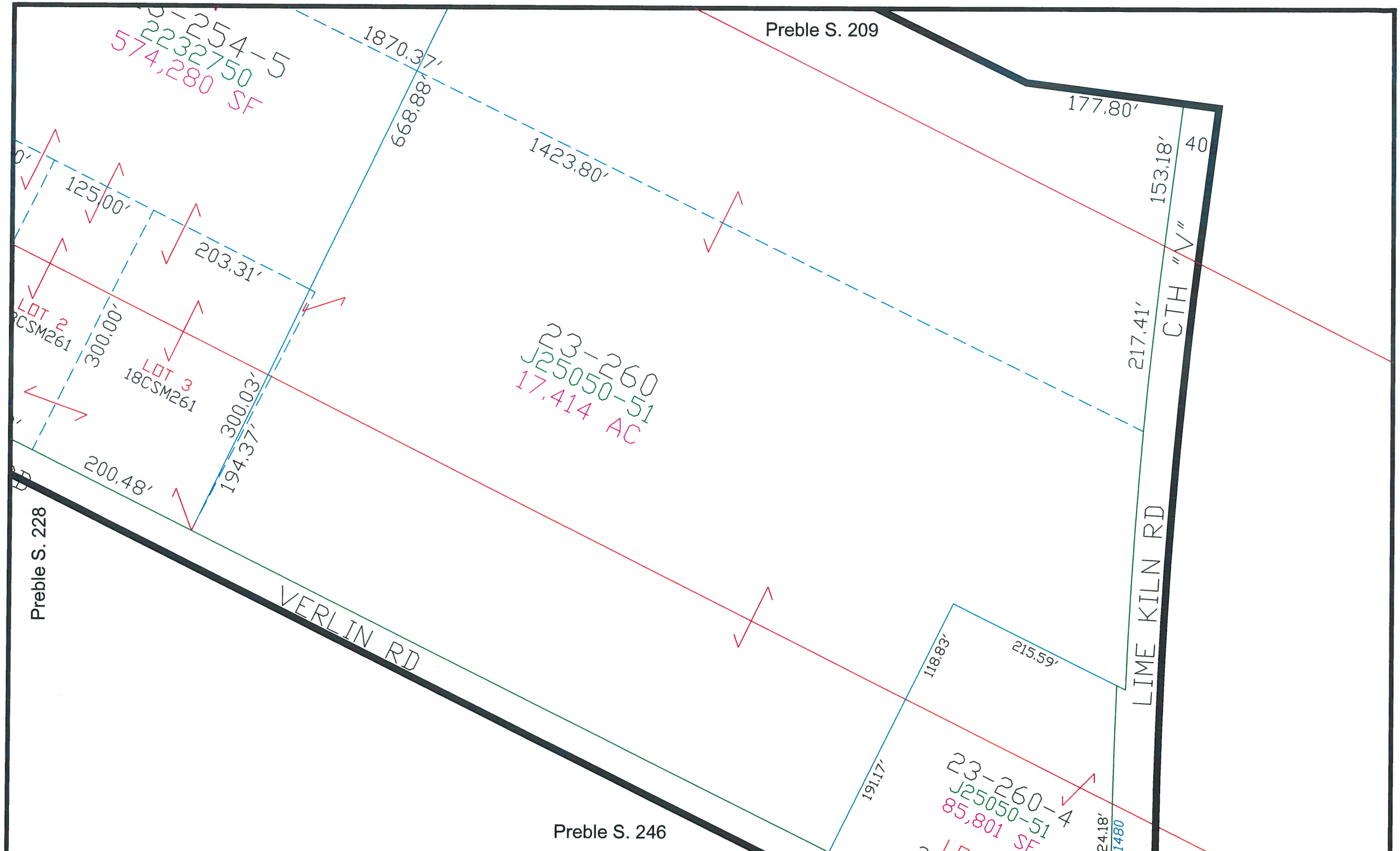

This is a compilation of records and data located in various county offices and is to be used for reference purposes only. The map is controlled by the field measurements between the corners of the Public Land Survey System and the parcels are mapped from available records which may not precisely fit field conditions. Brown County is not responsible for any inaccuracies.

N

Scale 1" = 100'

0 100

© 2020 BROWN COUNTY SURVEY DEPT.

This map was created by the Brown County Survey Department with funding provided by Brown County and the Wisconsin Land Information Program.

Brown County Established 1818

City of Green Bay

Preble South

Brown County Plot Date: 8/28/2020

RPL Office Drafter: T LESLIE

229

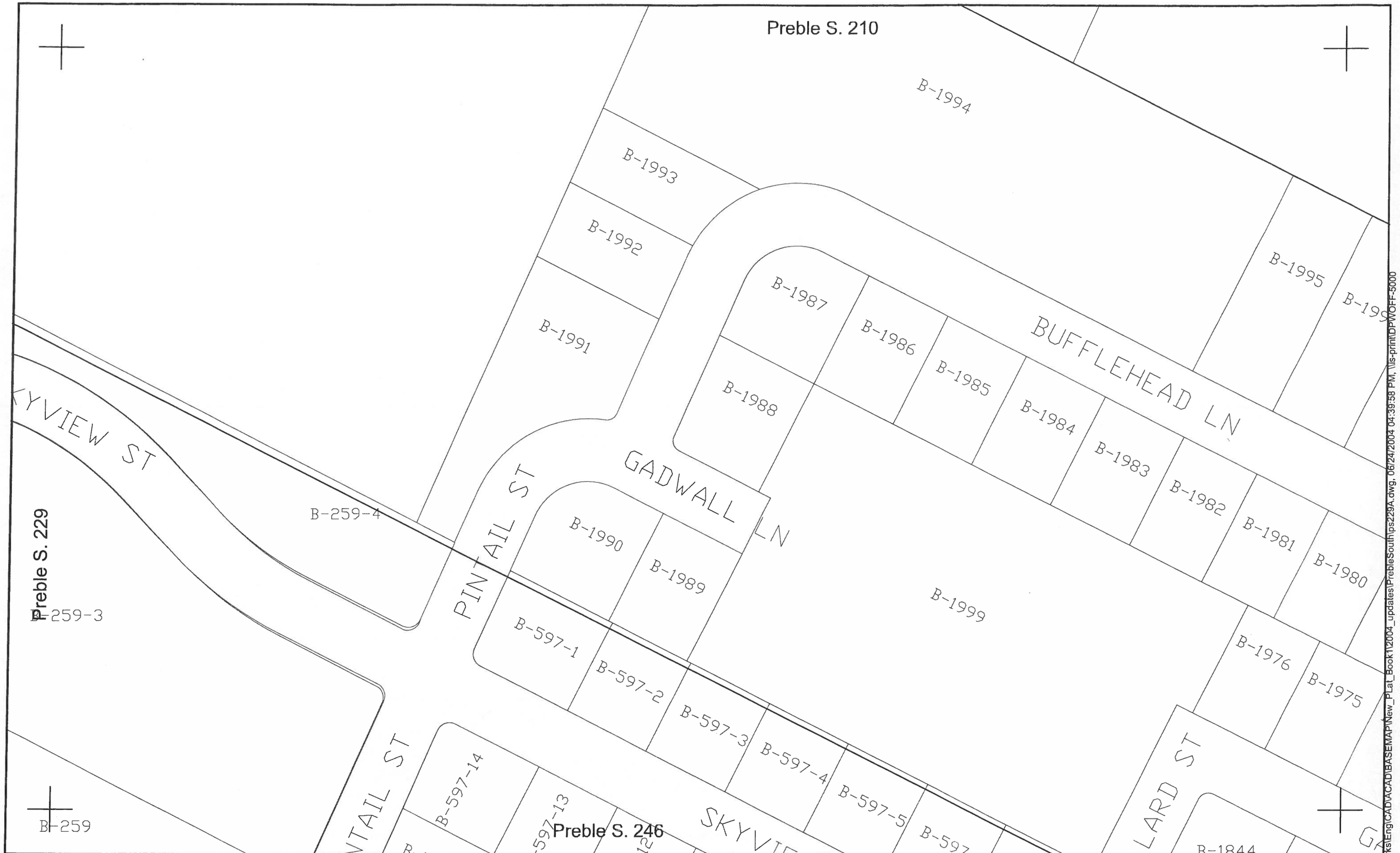

This is a compilation of records and data located in various county offices and is to be used for reference purposes only. The map is controlled by the field measurements between the corners of the Public Land Survey System and the parcels are mapped from available records which may not precisely fit field conditions. Brown County and/or The City of Green Bay are not responsible for any inaccuracies.

Scale 1" = 100'

0 100

This map was created by the Brown County Survey Department with funding provided by the City of Green Bay and the Wisconsin Land Information Program.

© 1999 Brown County Survey Department, Green Bay, WI 54305

City of Green Bay

PS 229A

I:\Dept\Data\PubWorks\Eng\CAD\ACAD\BASEMAP\New_Plat_Book1\2004_updates\PrebleSouth\ps229A.dwg, 06/24/2004 04:39:58 PM, \\ls-print\DPW\OFF-5000

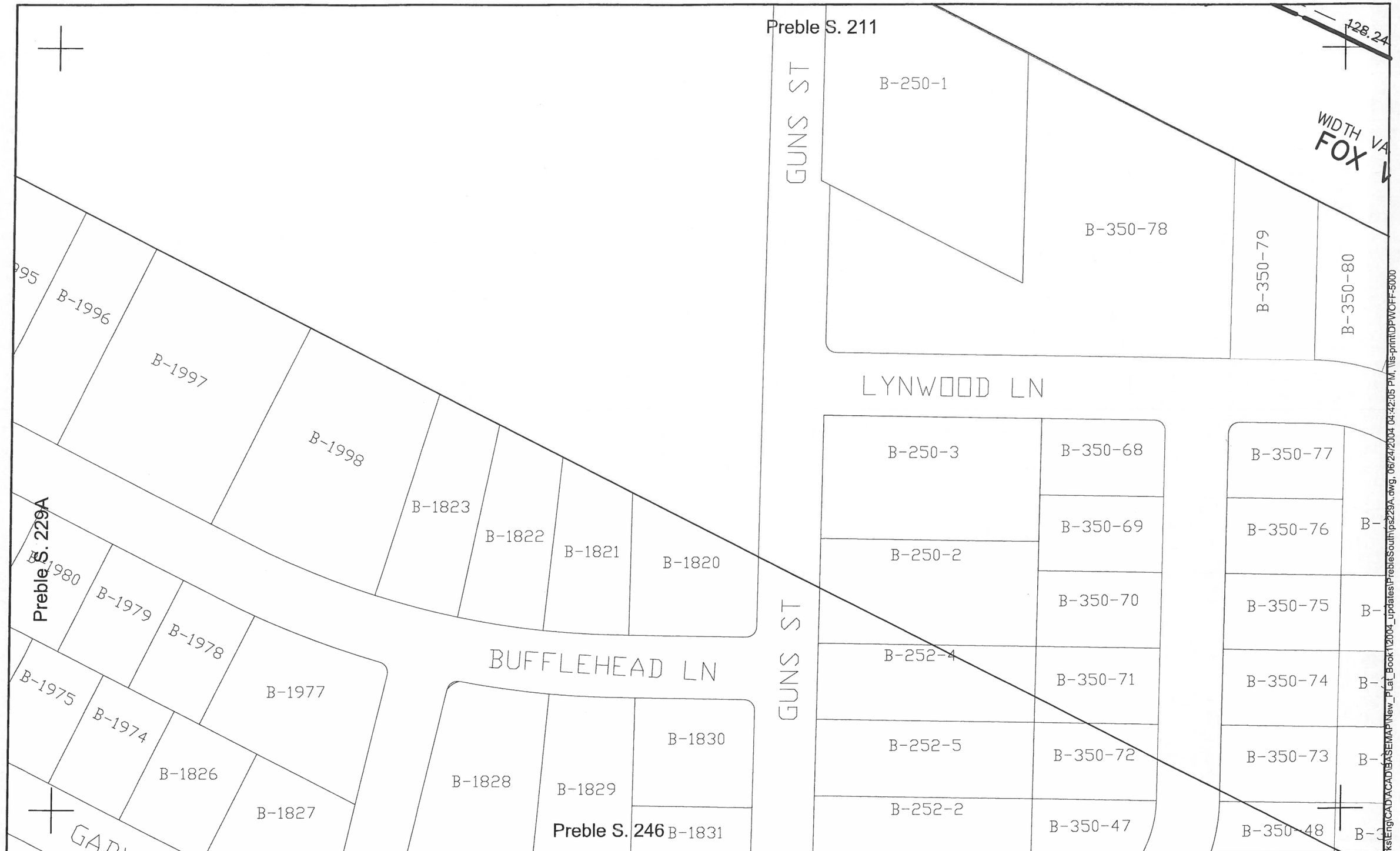

This is a compilation of records and data located in various county offices and is to be used for reference purposes only. The map is controlled by the field measurements between the corners of the Public Land Survey System and the parcels are mapped from available records which may not precisely fit field conditions. Brown County and/or The City of Green Bay are not responsible for any inaccuracies.

Scale 1" = 100'

This map was created by the Brown County Survey Department with funding provided by the City of Green Bay and the Wisconsin Land Information Program.

© 1999 Brown County Survey Department, Green Bay, WI 54305

City of Green Bay

PS 229B

I:\DeptData\PubWorks\Eng\CAD\ACAD\BASEMAP\New_PLat_Book\12004_updates\PrebleSouth\ps229A.dwg, 06/24/2004 04:42:05 PM, \\fs-print\DPWOFF-5000

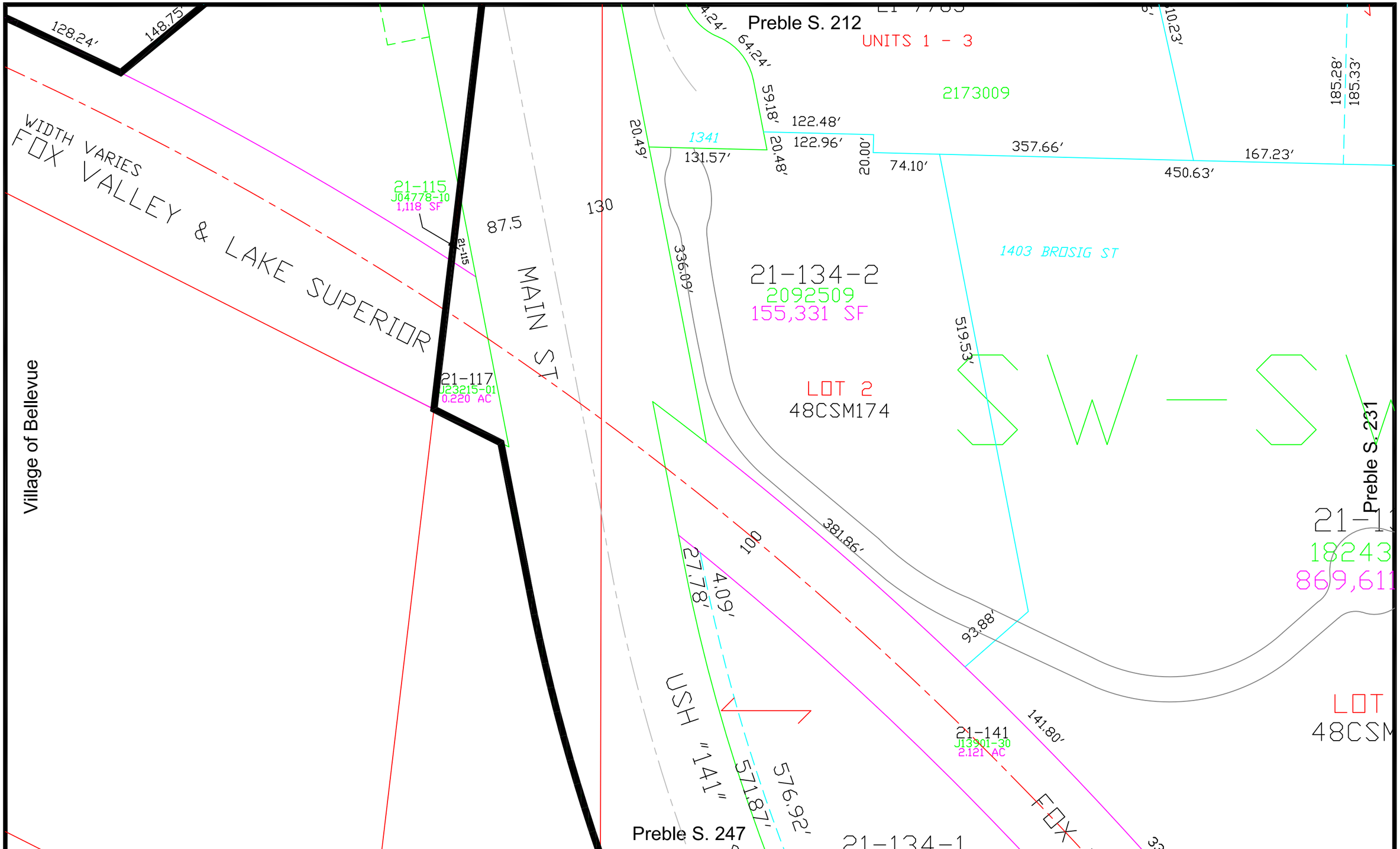

This is a compilation of records and data located in various county offices and is to be used for reference purposes only. The map is controlled by the field measurements between the corners of the Public Land Survey System and the parcels are mapped from available records which may not precisely fit field conditions. Brown County is not responsible for any inaccuracies.

N

Scale 1" = 100'

0 100

© 2022 BROWN COUNTY SURVEY DEPT.

This map was created by the Brown County Survey Department with funding provided by Brown County and the Wisconsin Land Information Program.

City of Green Bay

Brown County Plot Date: 3/16/2023

RPL Office Drafter: T LESLIE

Preble South

230

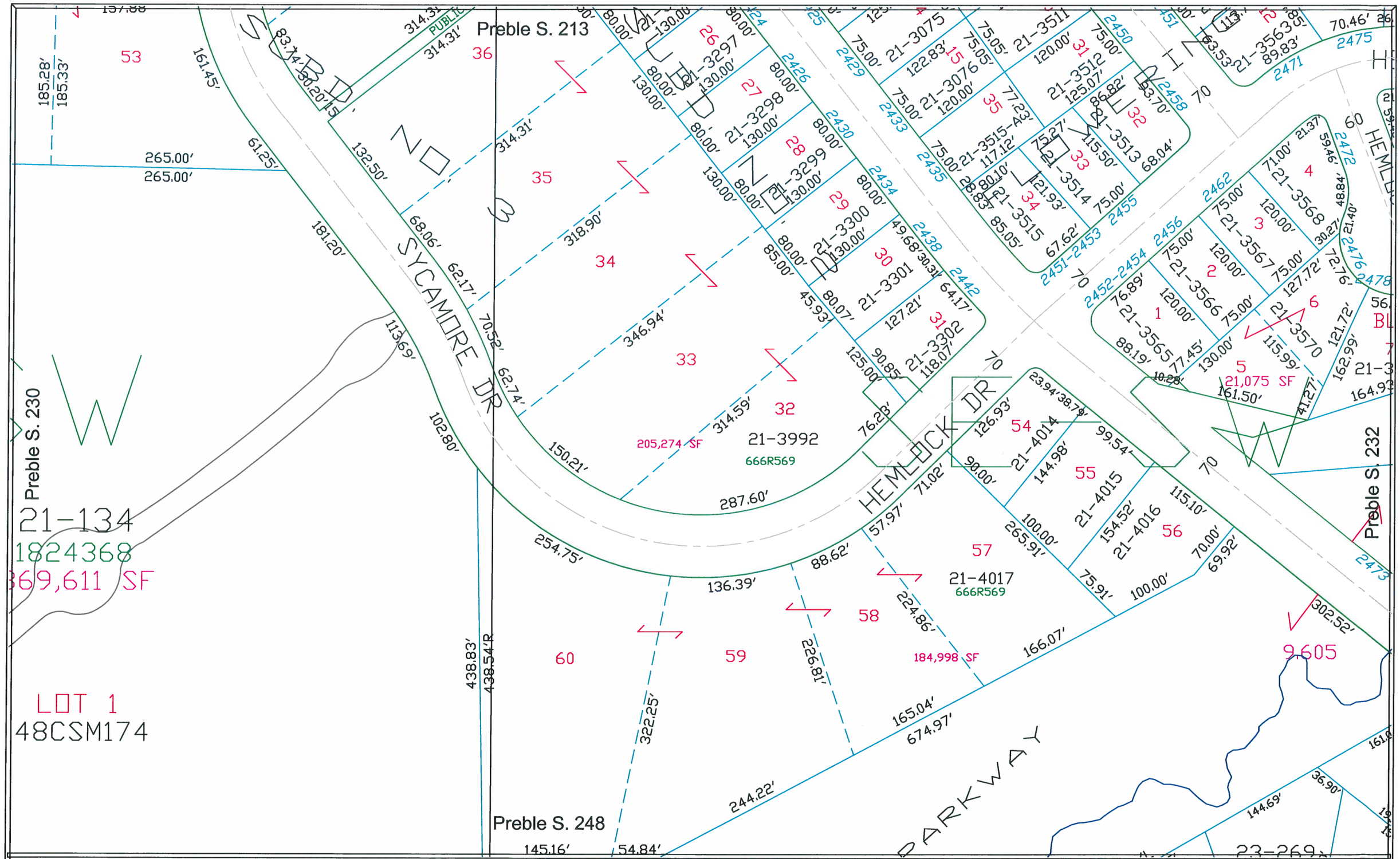

This is a compilation of records and data located in various county offices and is to be used for reference purposes only. The map is controlled by the field measurements between the corners of the Public Land Survey System and the parcels are mapped from available records which may not precisely fit field conditions. Brown County is not responsible for any inaccuracies.

N

Scale 1" = 100'

0 100

© 2007 BROWN COUNTY SURVEY DEPT.

This map was created by the Brown County Survey Department with funding provided by Brown County and the Wisconsin Land Information Program.

City of Green Bay

Brown County Plot Date: 12/12/07

RPL Office Drafter: D PHELPS

Preble South

231

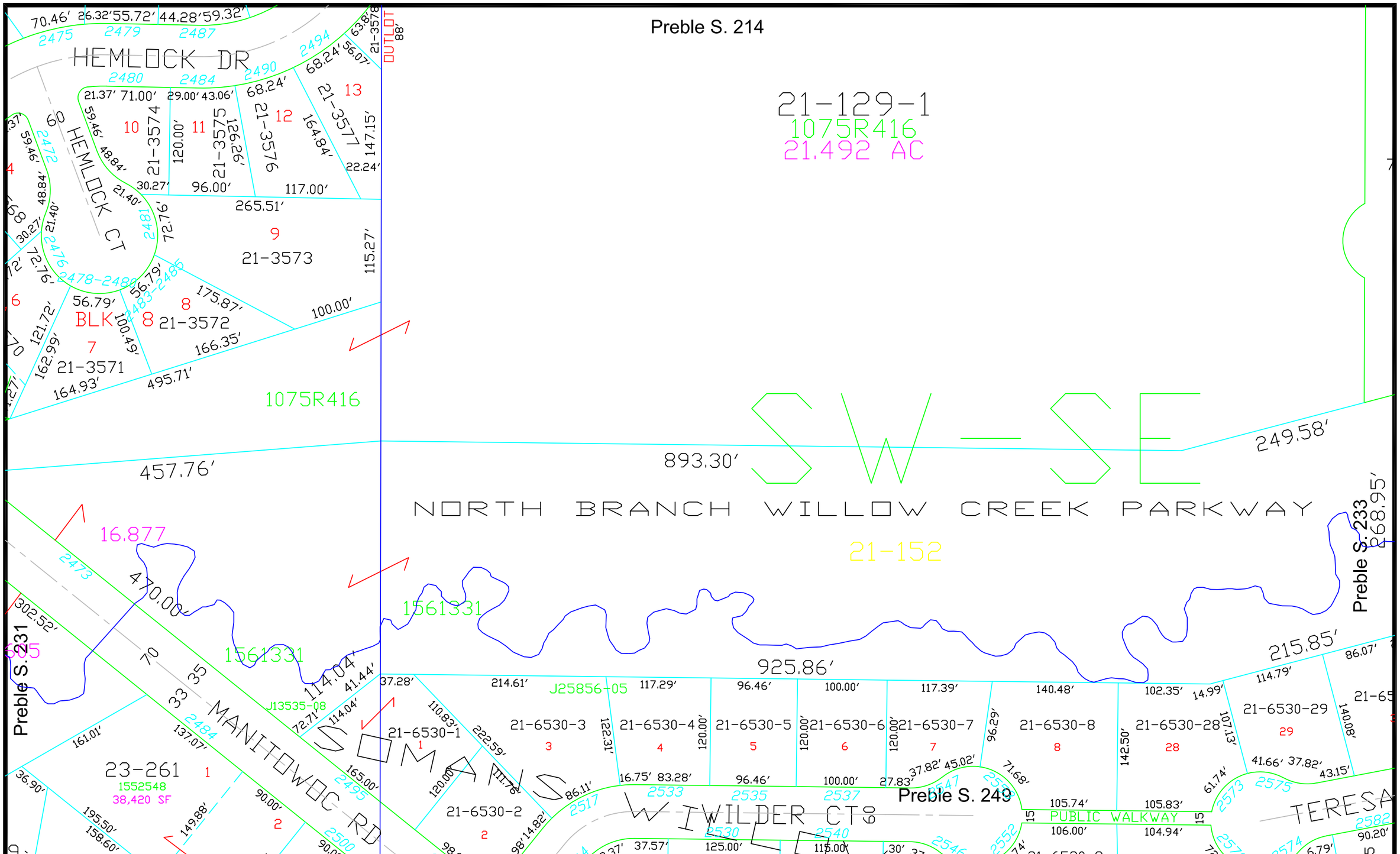

This is a compilation of records and data located in various county offices and is to be used for reference purposes only. The map is controlled by the field measurements between the corners of the Public Land Survey System and the parcels are mapped from available records which may not precisely fit field conditions. Brown County is not responsible for any inaccuracies.

N

Scale 1" = 100'

0 100

© 2022 BROWN COUNTY SURVEY DEPT.

This map was created by the Brown County Survey Department with funding provided by Brown County and the Wisconsin Land Information Program.

City of Green Bay

Preble South

Brown County Plot Date: 6/20/2022

RPL Office Drafter: T LESLIE

232

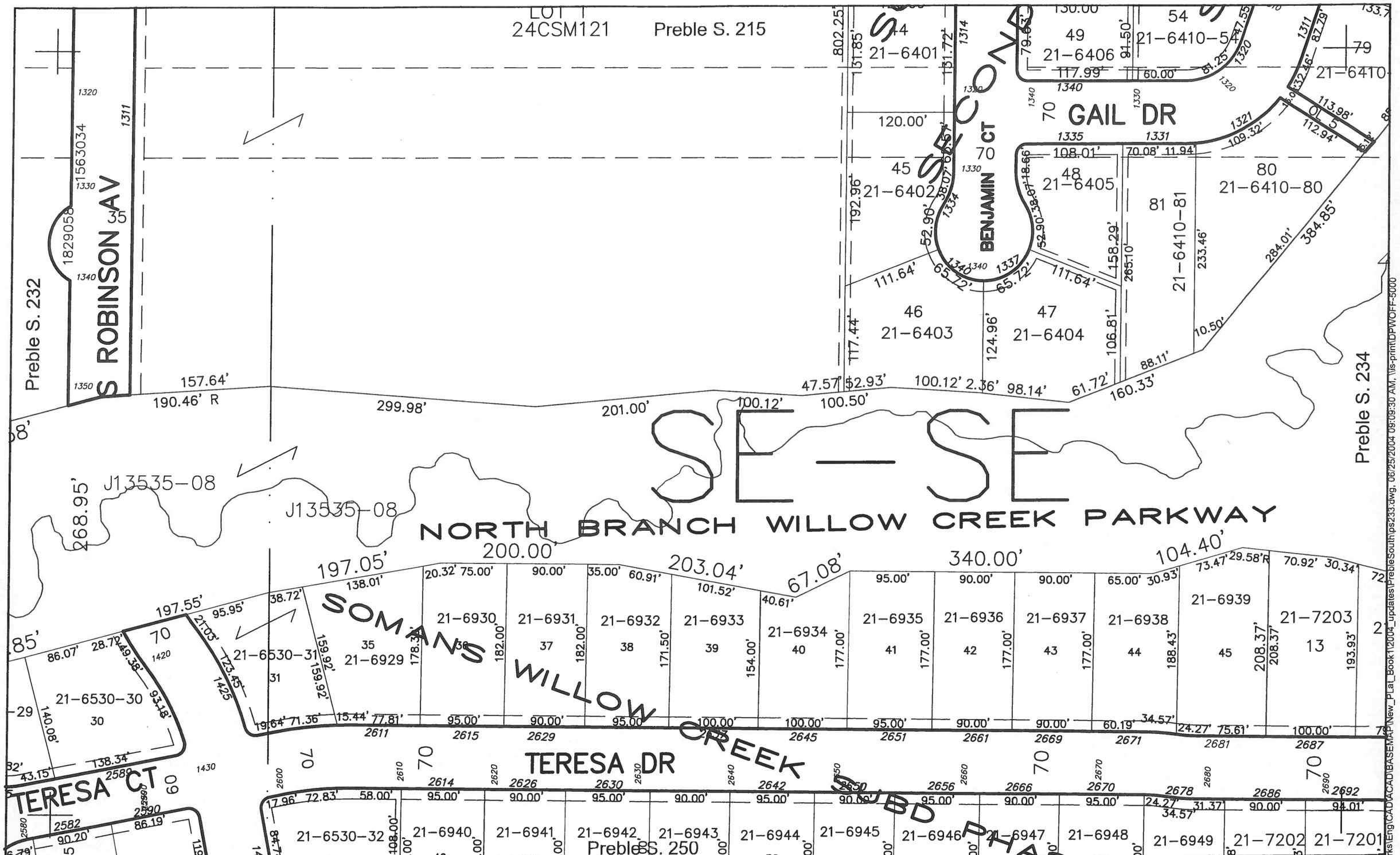

This is a compilation of records and data located in various county offices and is to be used for reference purposes only. The map is controlled by the field measurements between the corners of the Public Land Survey System and the parcels are mapped from available records which may not precisely fit field conditions. Brown County and/or The City of Green Bay are not responsible for any inaccuracies.

Scale 1" = 100'

This map was created by the Brown County Survey Department with funding provided by the City of Green Bay and the Wisconsin Land Information Program.

© 1999 Brown County Survey Department, Green Bay, WI 54305

City of Green Bay

PS 233

I:\Dept\Data\PubWorks\Eng\CADVACAD\BASEMAP\New_Plat_Book\12004_updates\PrebleSouth\ps233.dwg, 06/25/2004 09:09:30 AM, \\ls-print\DPWOFF-5000

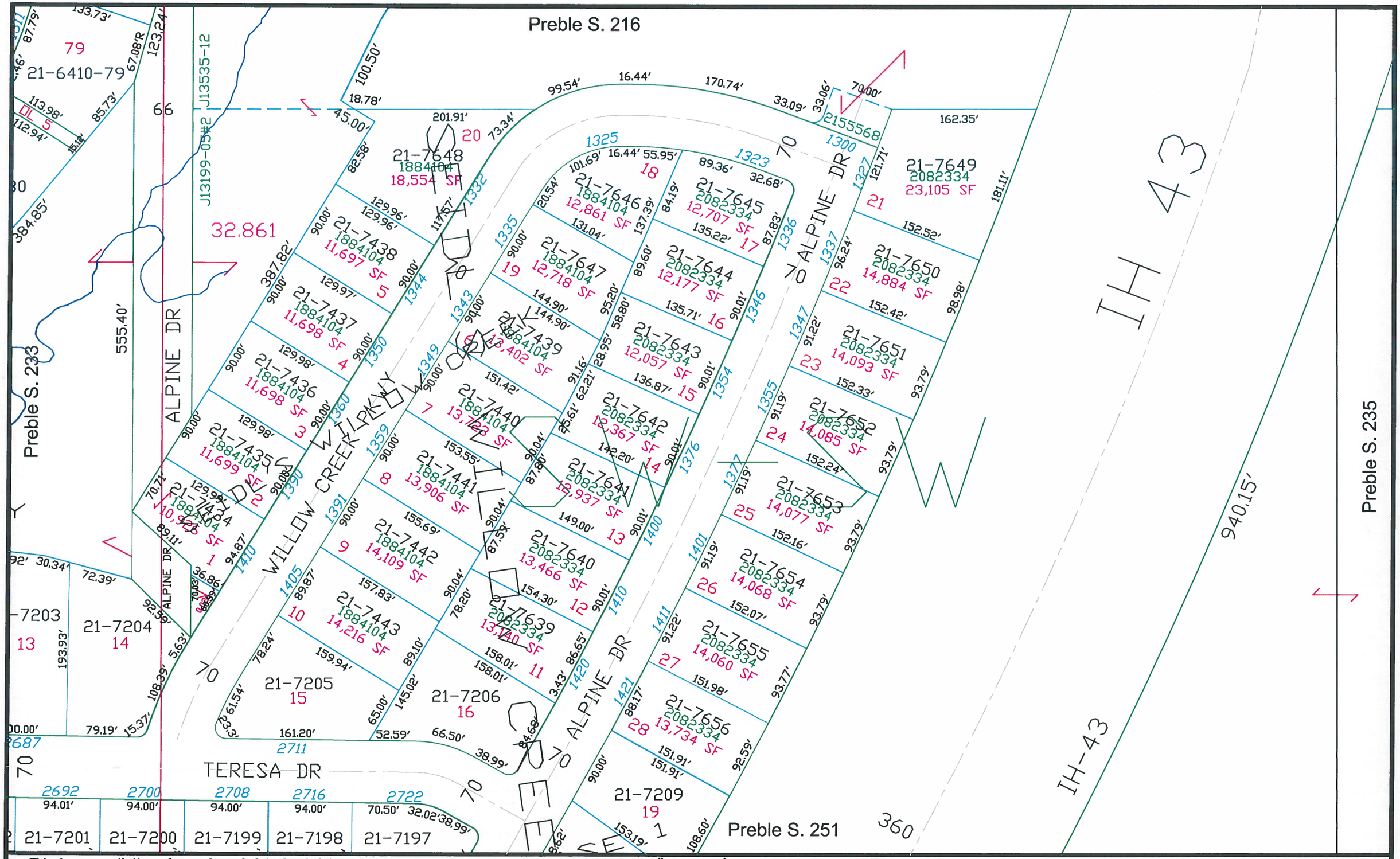

This is a compilation of records and data located in various county offices and is to be used for reference purposes only. The map is controlled by the field measurements between the corners of the Public Land Survey System and the parcels are mapped from available records which may not precisely fit field conditions. Brown County is not responsible for any inaccuracies.

N

Scale 1" = 100'

0 100

© 2004 BROWN COUNTY SURVEY DEPT.

This map was created by the Brown County Survey Department with funding provided by Brown County and the Wisconsin Land Information Program.

Brown County Established 1818

City of Green Bay

Preble South

Brown County Plot Date: 11/10/04

RPL Office Drafter: D PHELPS

234

Preble S. 217

IH "43"

21-161-2

1754906

67.930 AC

2,959,032 SF

SE-SW

LOT 2

54CSM99

Preble S. 234

Preble S. 236

Preble S. 252

This is a compilation of records and data located in various county offices and is to be used for reference purposes only. The map is controlled by the field measurements between the corners of the Public Land Survey System and the parcels are mapped from available records which may not precisely fit field conditions. Brown County is not responsible for any inaccuracies.

N

Scale 1" = 100'

0 100

© 2008 BROWN COUNTY SURVEY DEPT.

This map was created by the Brown County Survey Department with funding provided by Brown County and the Wisconsin Land Information Program.

Brown County Established 1818

City of Green Bay

Preble South

Brown County Plot Date: 11/13/08

RPL Office Drafter: T LESLIE

235

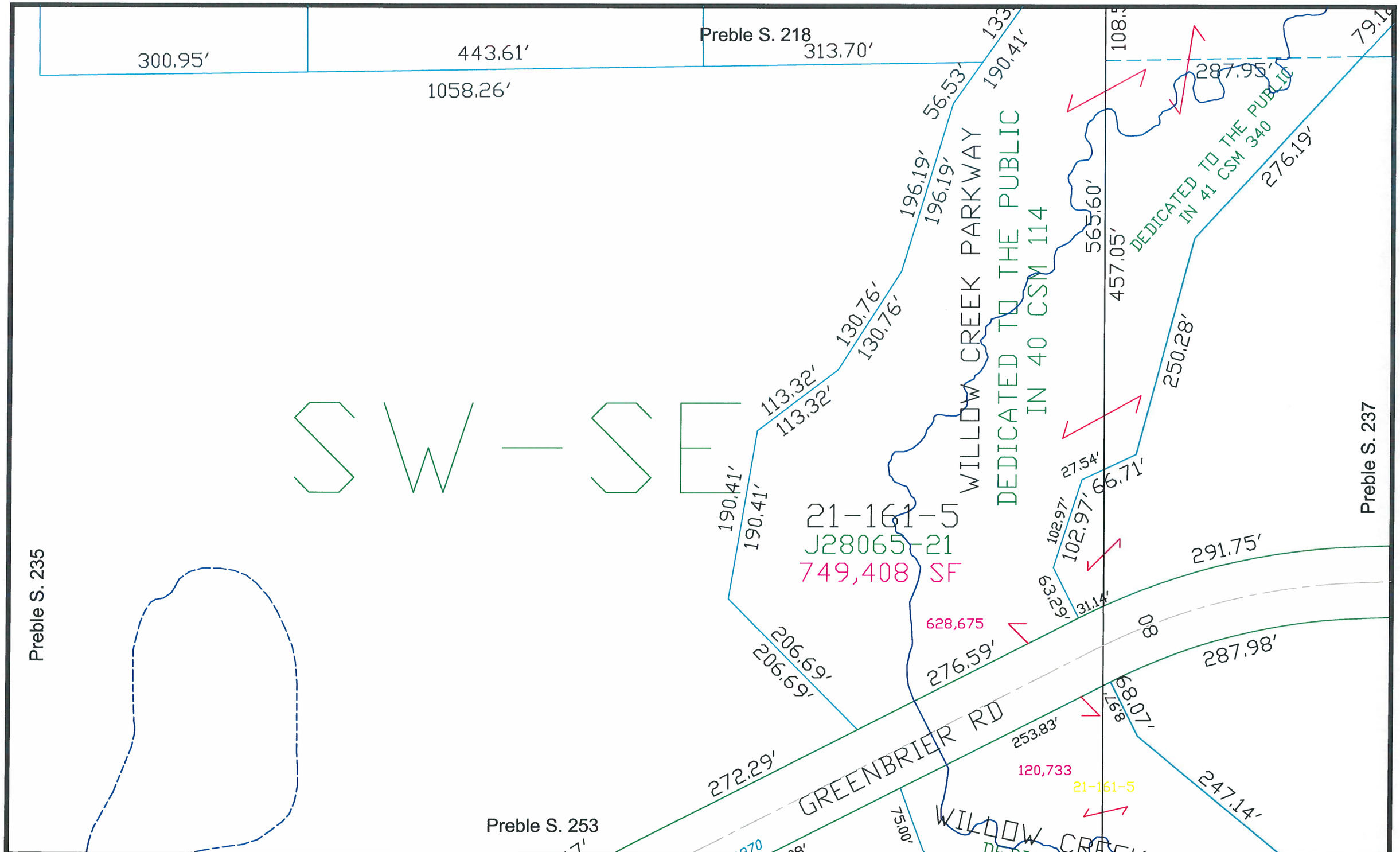

This is a compilation of records and data located in various county offices and is to be used for reference purposes only. The map is controlled by the field measurements between the corners of the Public Land Survey System and the parcels are mapped from available records which may not precisely fit field conditions. Brown County is not responsible for any inaccuracies.

N

Scale 1" = 100'

0 100

© 2008 BROWN COUNTY SURVEY DEPT.

This map was created by the Brown County Survey Department with funding provided by Brown County and the Wisconsin Land Information Program.

Brown County Established 1818

City of Green Bay

Preble South

236

Brown County Plot Date: 11/13/08

RPL Office Drafter: T LESLIE

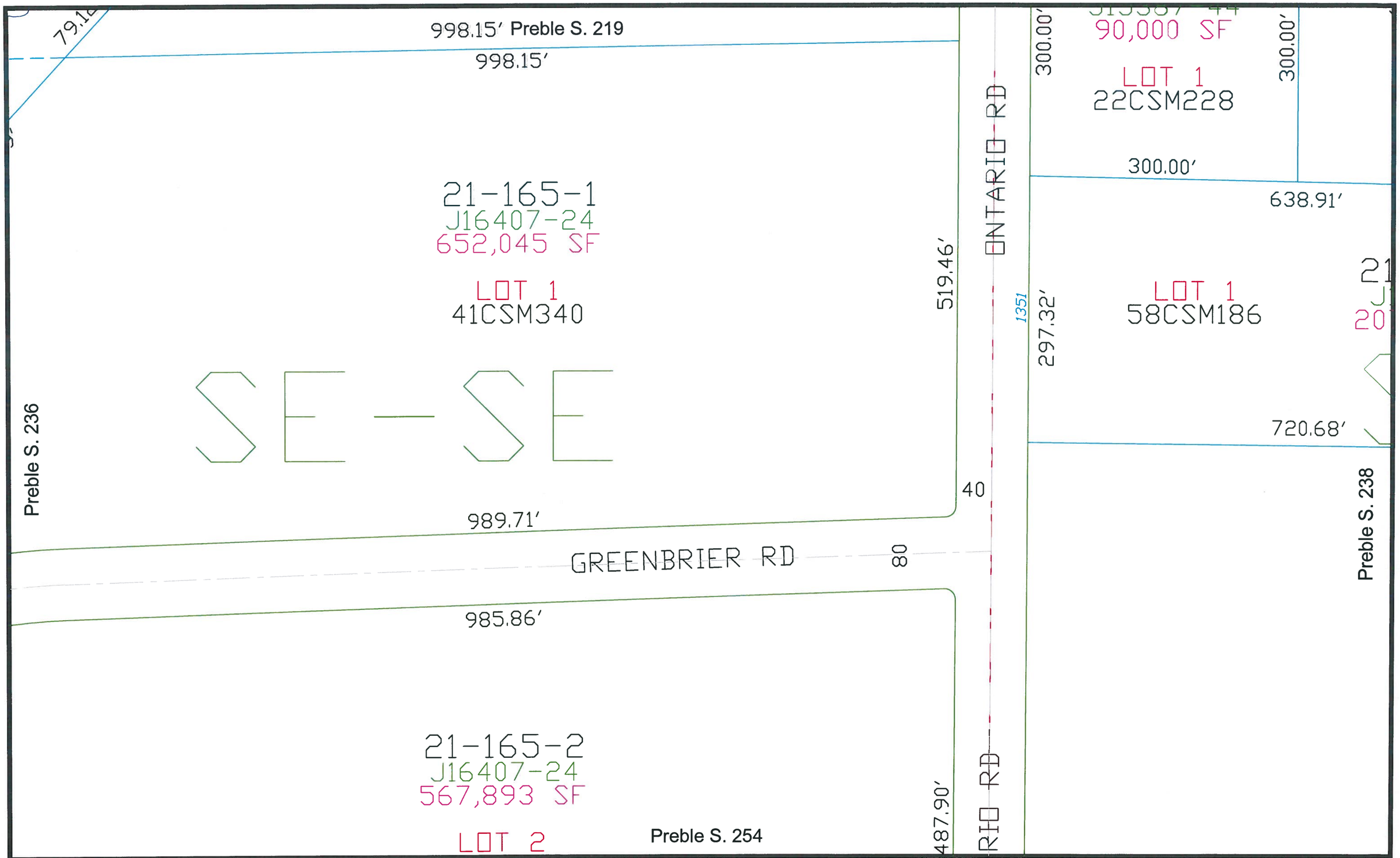

This is a compilation of records and data located in various county offices and is to be used for reference purposes only. The map is controlled by the field measurements between the corners of the Public Land Survey System and the parcels are mapped from available records which may not precisely fit field conditions. Brown County is not responsible for any inaccuracies.

N

Scale 1" = 100'

0 100

© 2013 BROWN COUNTY SURVEY DEPT.

This map was created by the Brown County Survey Department with funding provided by Brown County and the Wisconsin Land Information Program.

City of Green Bay

Preble South

Brown County Plot Date: 6/20/2013

RPL Office Drafter: T LESLIE

237

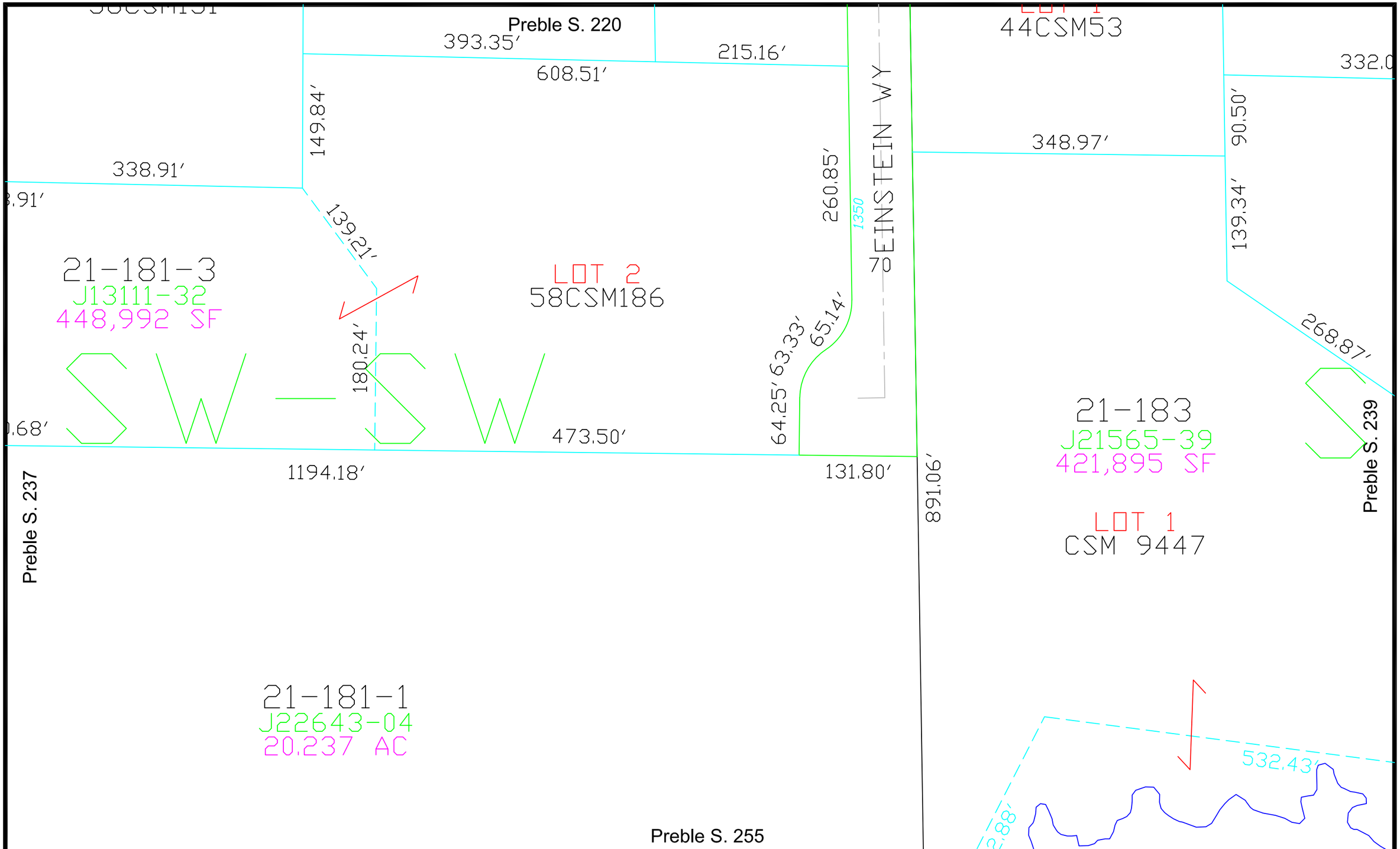

This is a compilation of records and data located in various county offices and is to be used for reference purposes only. The map is controlled by the field measurements between the corners of the Public Land Survey System and the parcels are mapped from available records which may not precisely fit field conditions. Brown County is not responsible for any inaccuracies.

N

Scale 1" = 100'

0 100

© 2022 BROWN COUNTY SURVEY DEPT.

This map was created by the Brown County Survey Department with funding provided by Brown County and the Wisconsin Land Information Program.

City of Green Bay

Preble South

Brown County Plot Date: 2/17/2023

RPL Office Drafter: T LESLIE

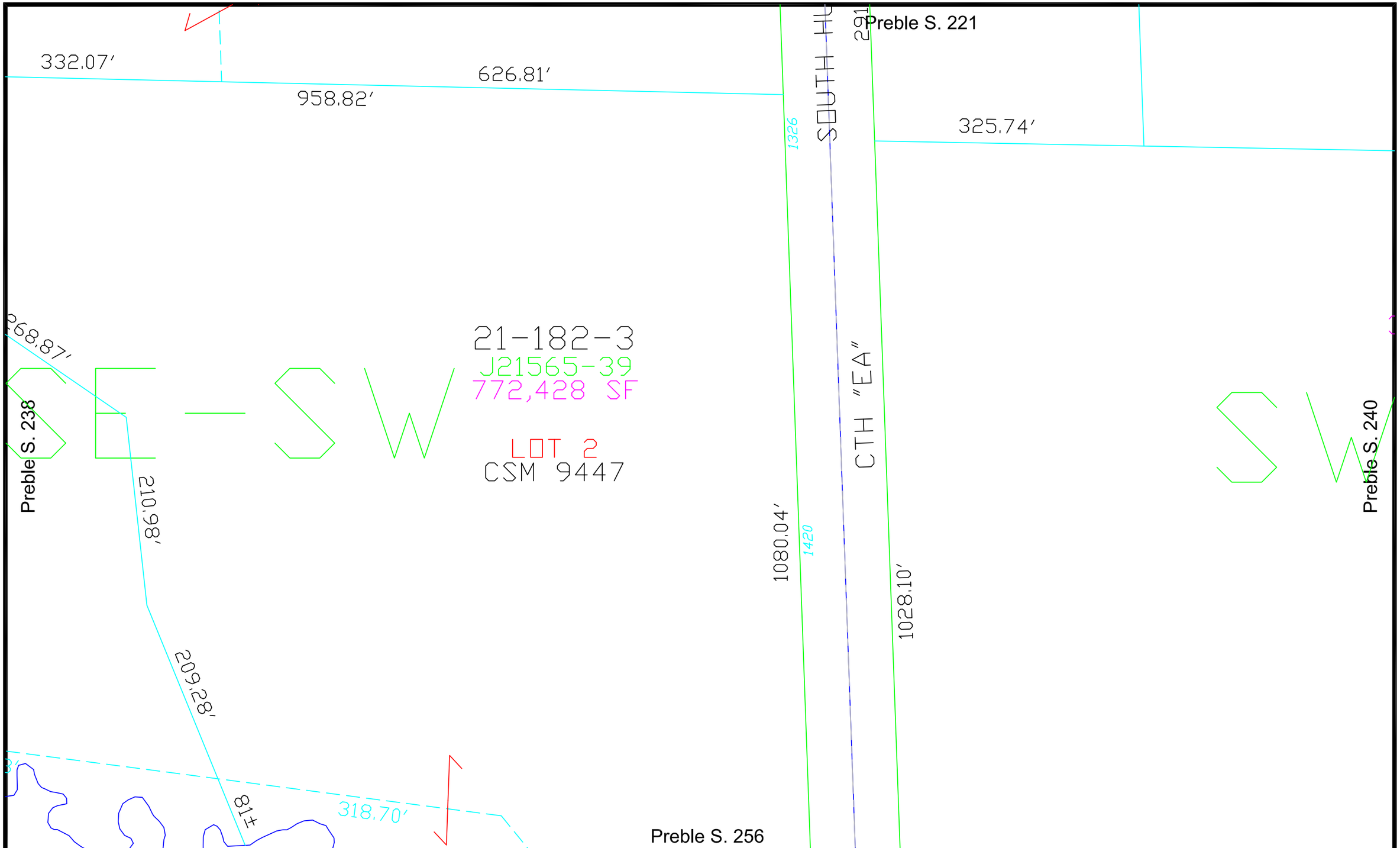

This is a compilation of records and data located in various county offices and is to be used for reference purposes only. The map is controlled by the field measurements between the corners of the Public Land Survey System and the parcels are mapped from available records which may not precisely fit field conditions. Brown County is not responsible for any inaccuracies.

N

Scale 1" = 100'

0 100

© 2022 BROWN COUNTY SURVEY DEPT.

This map was created by the Brown County Survey Department with funding provided by Brown County and the Wisconsin Land Information Program.

Brown County Established 1818

City of Green Bay

Preble South

Brown County Plot Date: 2/17/2023

RPL Office Drafter: T LESLIE

239

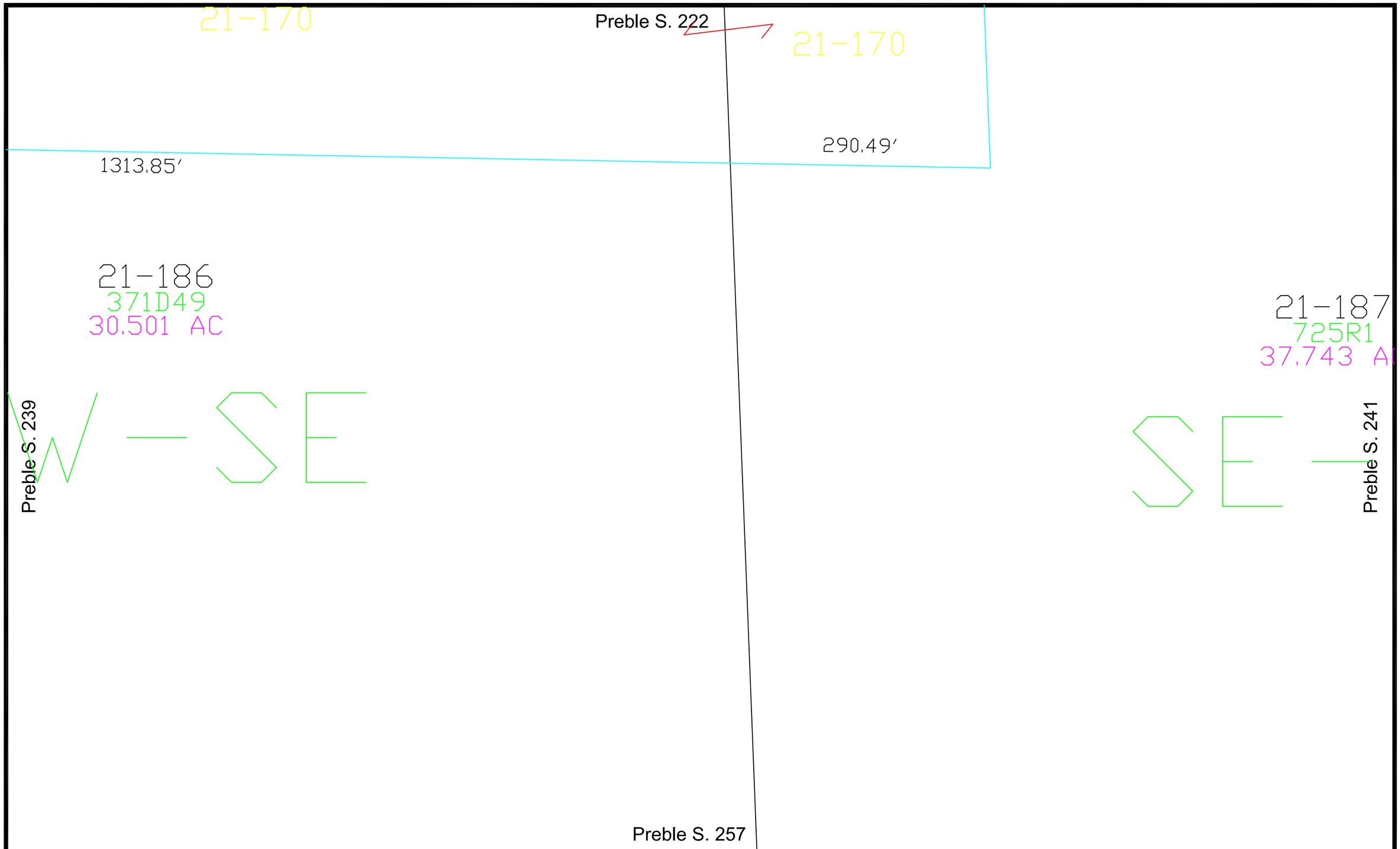

This is a compilation of records and data located in various county offices and is to be used for reference purposes only. The map is controlled by the field measurements between the corners of the Public Land Survey System and the parcels are mapped from available records which may not precisely fit field conditions. Brown County is not responsible for any inaccuracies.

Scale 1" = 100'

0 100

© 2024 BROWN COUNTY SURVEY DEPT.

This map was created by the Brown County Survey Department with funding provided by Brown County and the Wisconsin Land Information Program.

City of Green Bay

Preble South

Brown County Plot Date: 7/11/2025

RPL Office Drafter: T LESLIE

240

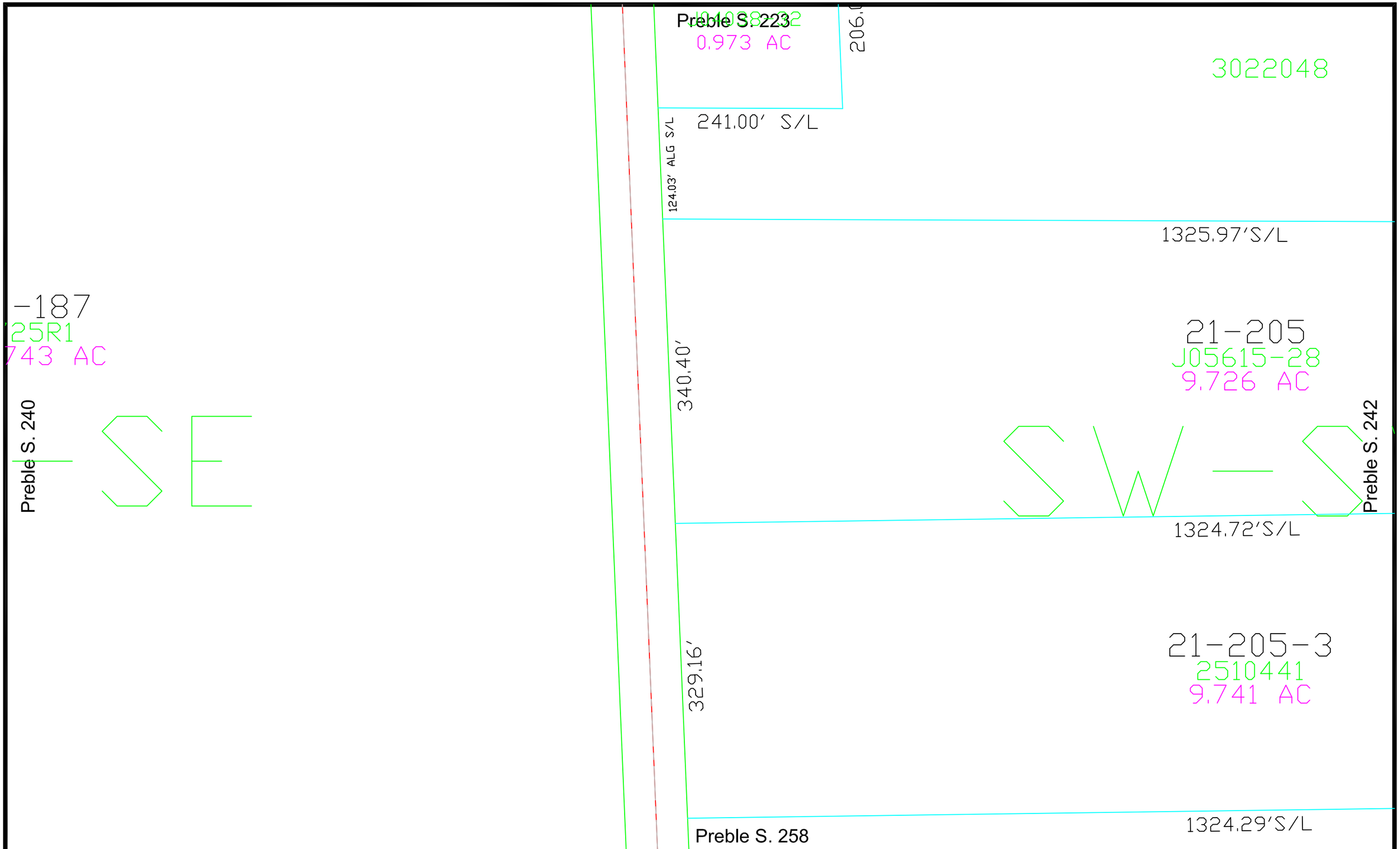

This is a compilation of records and data located in various county offices and is to be used for reference purposes only. The map is controlled by the field measurements between the corners of the Public Land Survey System and the parcels are mapped from available records which may not precisely fit field conditions. Brown County is not responsible for any inaccuracies.

N

Scale 1" = 100'

0 100

© 2022 BROWN COUNTY SURVEY DEPT.

This map was created by the Brown County Survey Department with funding provided by Brown County and the Wisconsin Land Information Program.

Brown County Established 1818

City of Green Bay

Brown County Plot Date: 12/5/2022

RPL Office Drafter: T LESLIE

Preble South

241

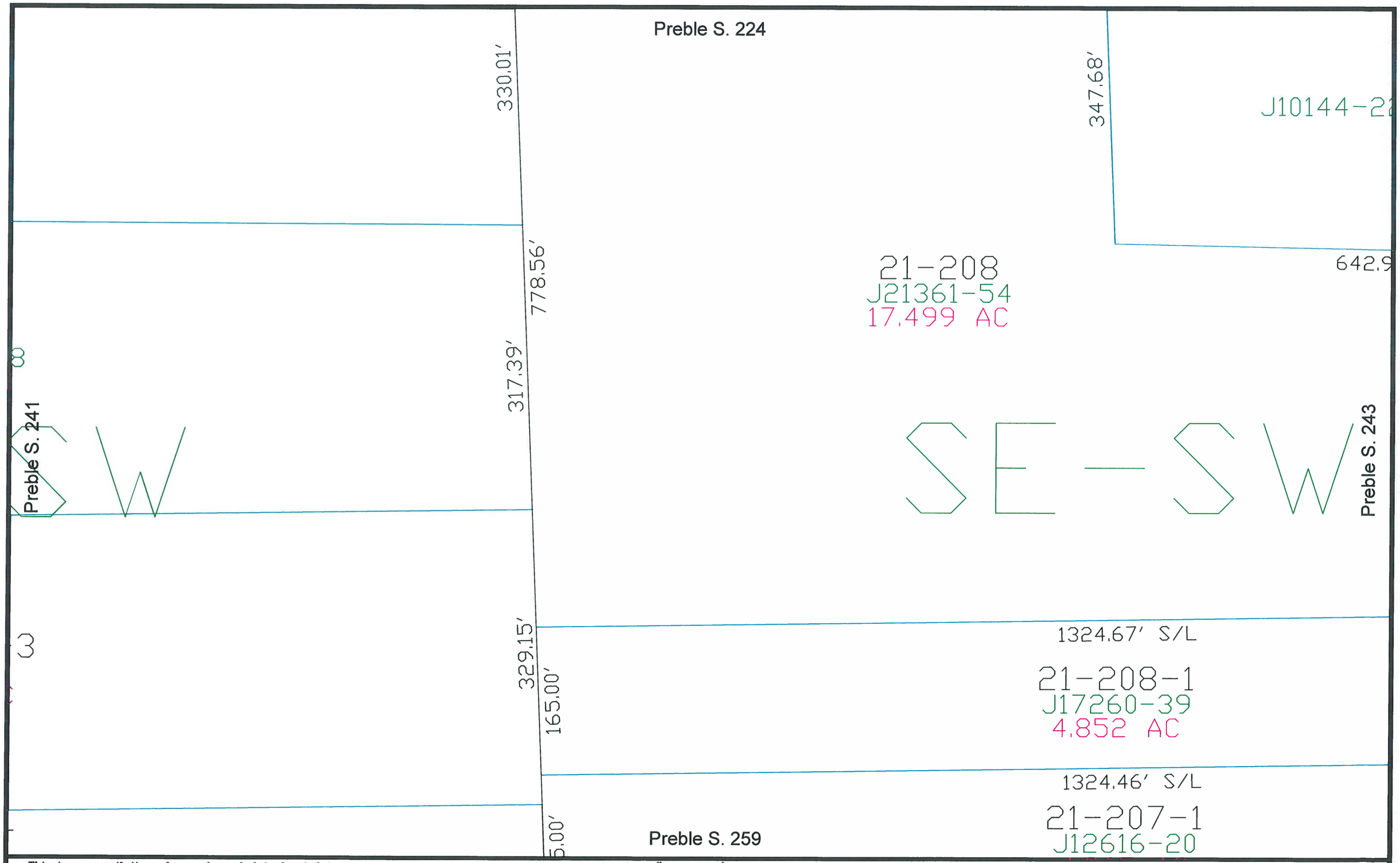

This is a compilation of records and data located in various county offices and is to be used for reference purposes only. The map is controlled by the field measurements between the corners of the Public Land Survey System and the parcels are mapped from available records which may not precisely fit field conditions. Brown County is not responsible for any inaccuracies.

N

Scale 1" = 100'

0 100

© 2010 BROWN COUNTY SURVEY DEPT.

This map was created by the Brown County Survey Department with funding provided by Brown County and the Wisconsin Land Information Program.

Brown County Established 1818

City of Green Bay

Brown County Plot Date: 1/20/11

RPL Office Drafter: D PHELPS

Preble South

242

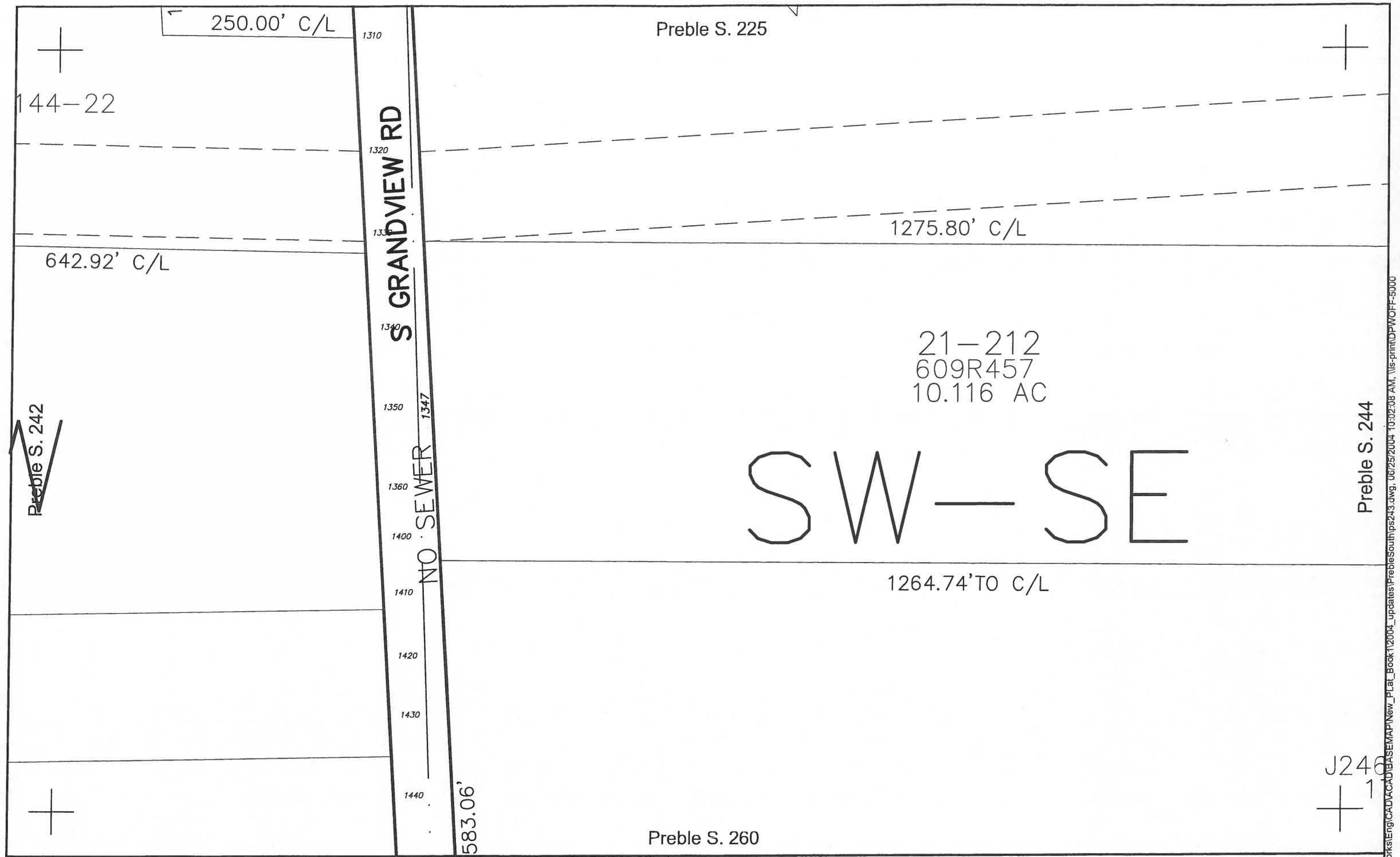

This is a compilation of records and data located in various county offices and is to be used for reference purposes only. The map is controlled by the field measurements between the corners of the Public Land Survey System and the parcels are mapped from available records which may not precisely fit field conditions. Brown County and/or The City of Green Bay are not responsible for any inaccuracies.

Scale 1" = 100'

0 100

This map was created by the Brown County Survey Department with funding provided by the City of Green Bay and the Wisconsin Land Information Program.

© 1999 Brown County Survey Department, Green Bay, WI 54305

City of Green Bay

PS 243

I:\DeptData\PubWorks\Eng\CAD\ACADBASEMAP\New_PLat_Book1\2004_updates\PrebleSouth\ps243.dwg, 06/25/2004 10:02:08 AM, \\ls-print\DPWOFF-5000

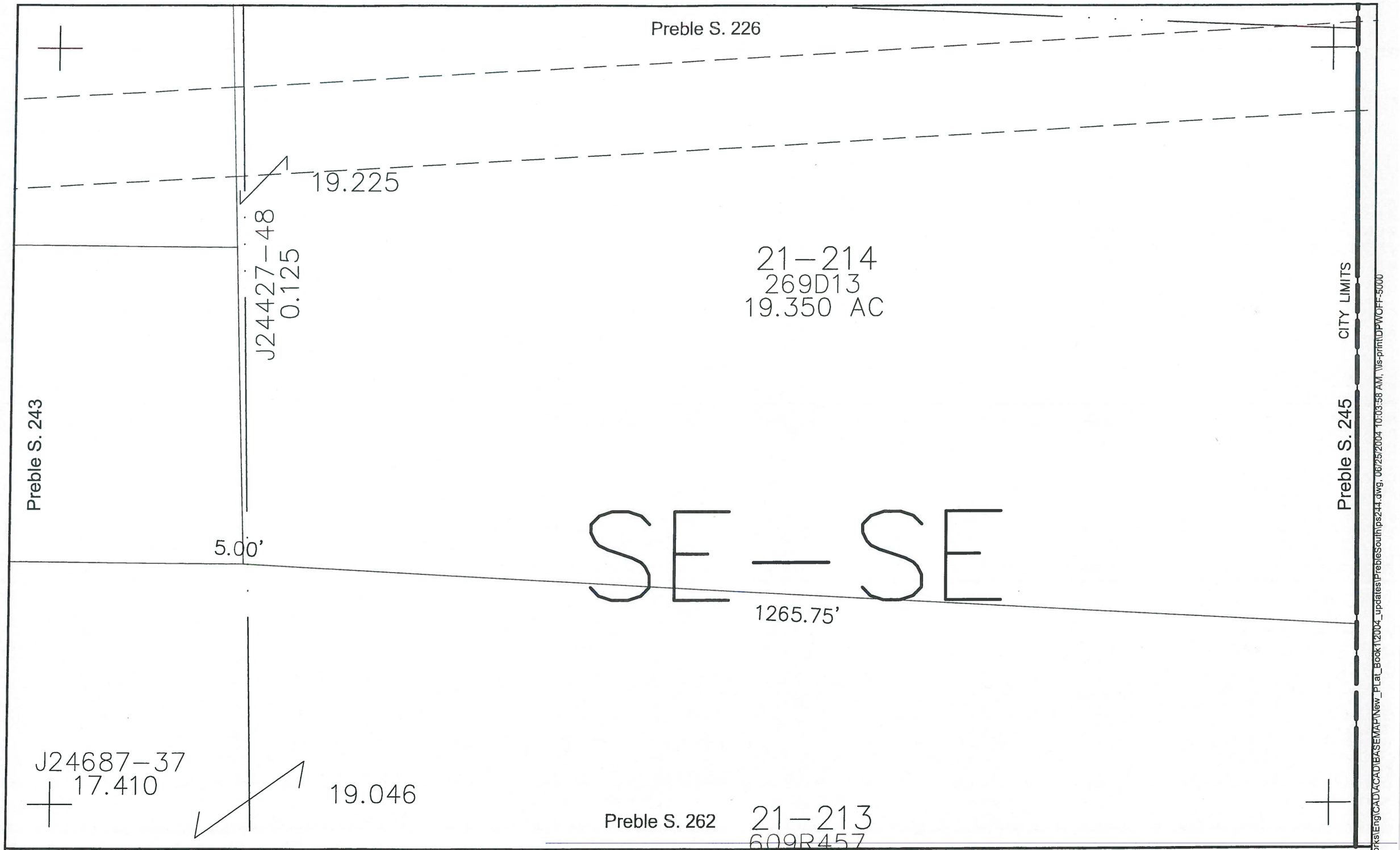

This is a compilation of records and data located in various county offices and is to be used for reference purposes only. The map is controlled by the field measurements between the corners of the Public Land Survey System and the parcels are mapped from available records which may not precisely fit field conditions.
Brown County and/or The City of Green Bay are not responsible for any inaccuracies.

Scale 1" = 100'

This map was created by the Brown County Survey Department with funding provided by the City of Green Bay and the Wisconsin Land Information Program.

© 1999 Brown County Survey Department, Green Bay, WI 54305

City of Green Bay

PS 244

I:\Deptdata\PubWorks\Eng\CAD\ACAD\BASEMAP\New_Plat_Book1\2004_updates\PrebleSouth\ps244.dwg, 06/25/2004 10:03:58 AM, \\is-print\DPW\OFF-5000

Preble S. 227

Preble S. 244

CITY LIMITS

HM-140

Preble S. 257

This is a compilation of records and data located in various county offices and is to be used for reference purposes only. The map is controlled by the field measurements between the corners of the Public Land Survey System and the parcels are mapped from available records which may not precisely fit field conditions. Brown County and/or The City of Green Bay are not responsible for any inaccuracies.

N
BROWN COUNTY
OFFICE OF CITY SURVEYOR
LES VAN HORN
GREEN BAY
WI
W
E
S

Scale 1" = 100'

0 100

This map was created by the Brown County Survey Department with funding provided by the City of Green Bay and the Wisconsin Land Information Program.

© 1999 Brown County Survey Department, Green Bay, WI 54305

CITY OF GREEN BAY

City of Green Bay

PS 245

I:\DeptData\PubWorks\Eng\CAD\ACAD\BASEMAP\New_Plat_Book\12004_updates\PrebleSouth\ps245.dwg, 06/25/2004 10:05:18 AM, \\is-print\DPWOFF-5000

This is a compilation of records and data located in various county offices and is to be used for reference purposes only. The map is controlled by the field measurements between the corners of the Public Land Survey System and the parcels are mapped from available records which may not precisely fit field conditions. Brown County and/or The City of Green Bay are not responsible for any inaccuracies.

Scale 1" = 100'

This map was created by the Brown County Survey Department with funding provided by the City of Green Bay and the Wisconsin Land Information Program.

© 1999 Brown County Survey Department, Green Bay, WI 54305

City of Green Bay

PS 246

I:\DeptData\PubWorks\Eng\CAD\ACAD\BASEMAP\New_PLat_Book1\2004_updates\PrebleSouth\ps246.dwg, 06/25/2004 10:06:49 AM, \\is-print\DPWOFF-5000

This is a compilation of records and data located in various county offices and is to be used for reference purposes only. The map is controlled by the field measurements between the corners of the Public Land Survey System and the parcels are mapped from available records which may not precisely fit field conditions. Brown County and/or The City of Green Bay are not responsible for any inaccuracies.

BROWN COUNTY OFFICE OF CNTY SURVEYOR LES VAN HORN GREEN BAY WI

Scale 1" = 100'

0 100

This map was created by the Brown County Survey Department with funding provided by the City of Green Bay and the Wisconsin Land Information Program.

© 1999 Brown County Survey Department, Green Bay, WI 54305

CITY OF GREEN BAY

City of Green Bay

PS 246A

I:\DeptData\PubWorks\Eng\CAD\ACAD\BASEMAP\New_Plat_Book\2004_updates\PrebleSouth\ps246a.dwg, 06/25/2004 10:11:18 AM, \\is-print\DPWOFF-5000

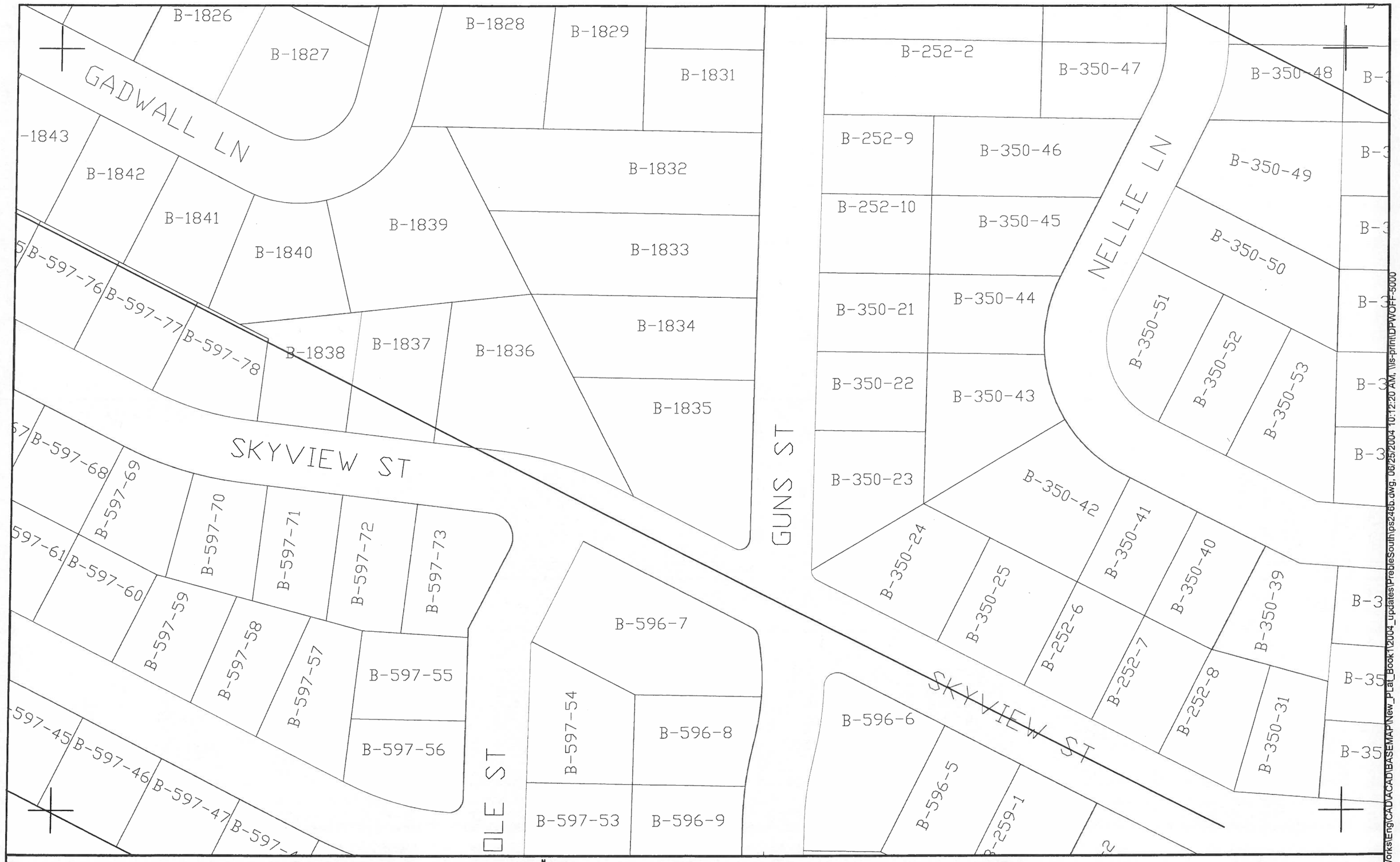

This is a compilation of records and data located in various county offices and is to be used for reference purposes only. The map is controlled by the field measurements between the corners of the Public Land Survey System and the parcels are mapped from available records which may not precisely fit field conditions. Brown County and/or The City of Green Bay are not responsible for any inaccuracies.

BROWN COUNTY OFFICE OF CNTY SURVEYOR LES VAN HORN GREEN BAY WI

Scale 1" = 100'

0 100

This map was created by the Brown County Survey Department with funding provided by the City of Green Bay and the Wisconsin Land Information Program.

© 1999 Brown County Survey Department, Green Bay, WI 54305

CITY OF GREEN BAY

City of Green Bay

PS 246B

R:\DeptData\PubWorks\Eng\CAD\ACAD\BASEMAP\New_Plat_Book\2004_updates\PrebleSouth\ps246b.dwg, 06/25/2004 10:12:20 AM, \\ws-print\DPWOFF-5000

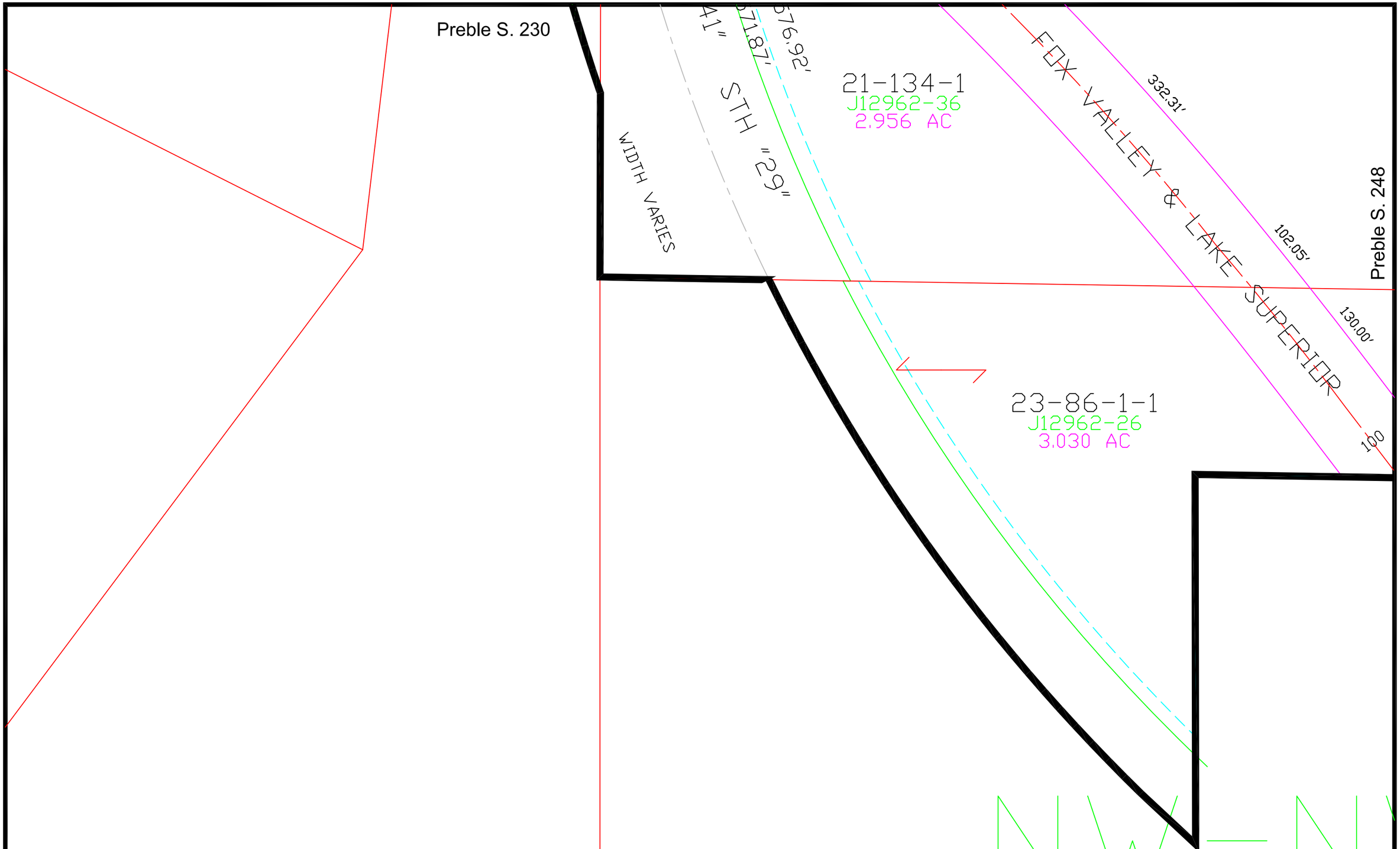

This is a compilation of records and data located in various county offices and is to be used for reference purposes only. The map is controlled by the field measurements between the corners of the Public Land Survey System and the parcels are mapped from available records which may not precisely fit field conditions. Brown County is not responsible for any inaccuracies.

N

Scale 1" = 100'

0 100

© 2022 BROWN COUNTY SURVEY DEPT.

This map was created by the Brown County Survey Department with funding provided by Brown County and the Wisconsin Land Information Program.

Brown County Established 1818

City of Green Bay

Preble South

Brown County Plot Date: 3/16/2023

RPL Office Drafter: T LESLIE

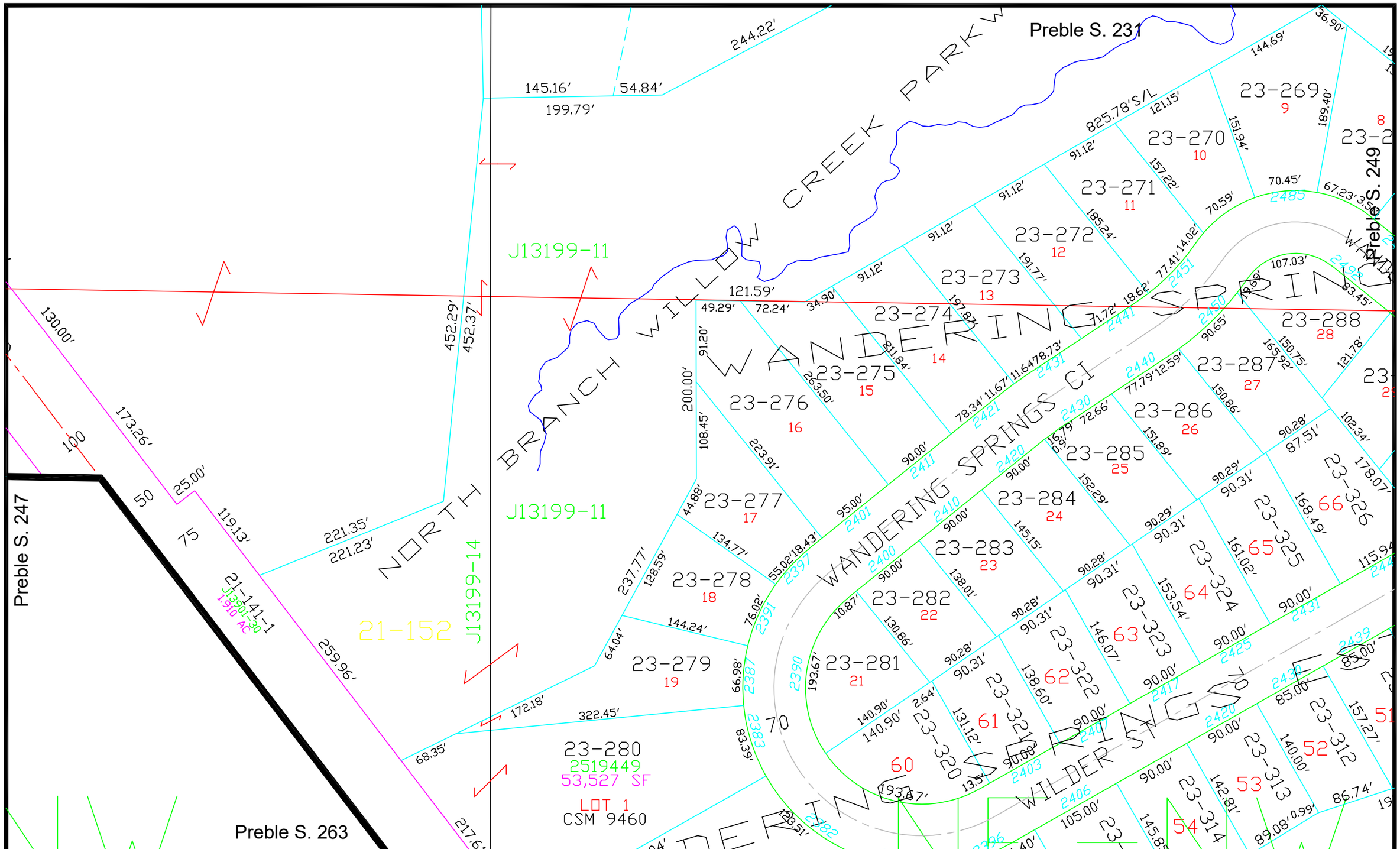

This is a compilation of records and data located in various county offices and is to be used for reference purposes only. The map is controlled by the field measurements between the corners of the Public Land Survey System and the parcels are mapped from available records which may not precisely fit field conditions. Brown County is not responsible for any inaccuracies.

N

Scale 1" = 100'

0 100

© 2022 BROWN COUNTY SURVEY DEPT.

This map was created by the Brown County Survey Department with funding provided by Brown County and the Wisconsin Land Information Program.

Brown County Established 1818

City of Green Bay

Preble South

248

Brown County Plot Date: 4/19/2022

RPL Office Drafter: C MILLER

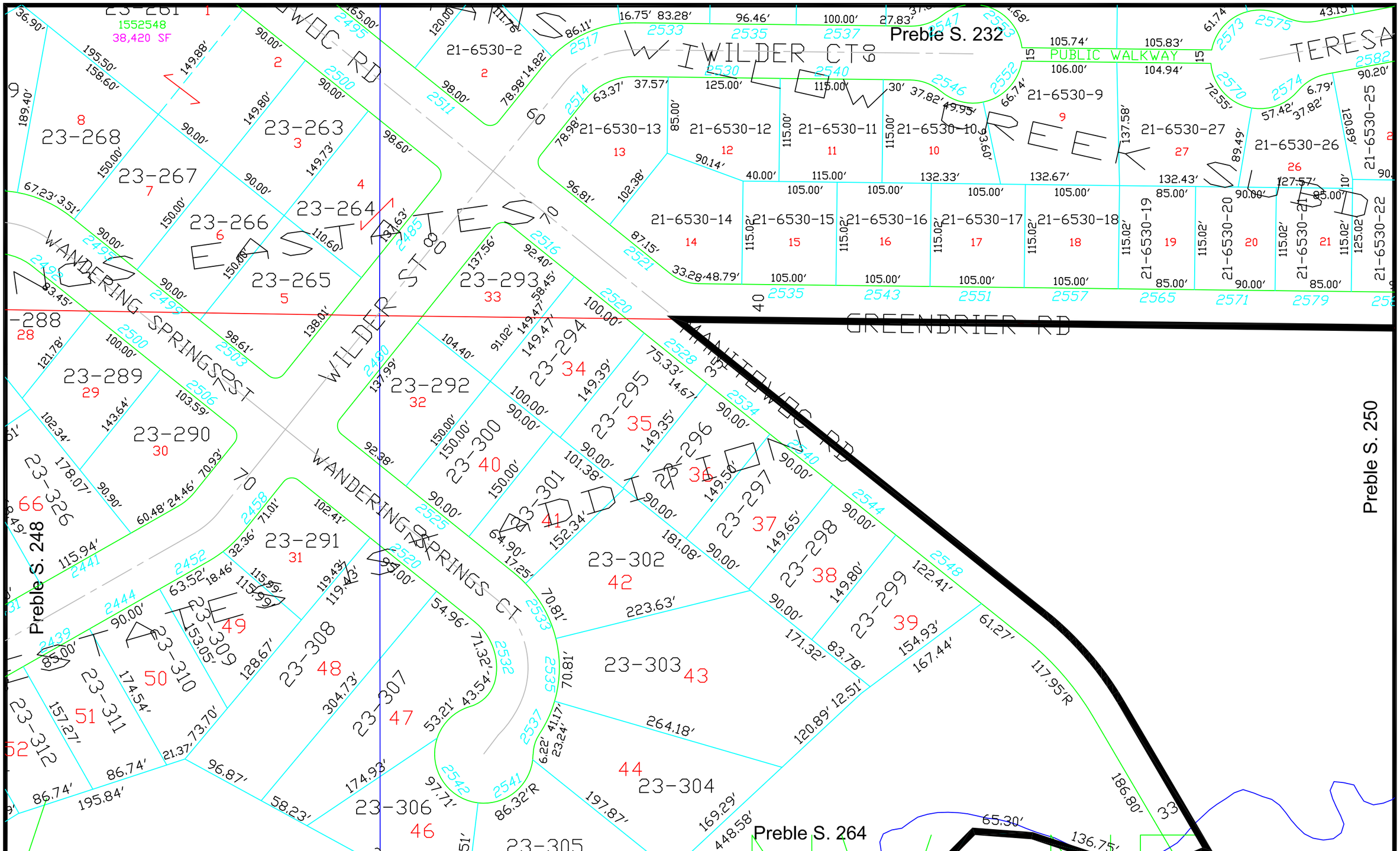

This is a compilation of records and data located in various county offices and is to be used for reference purposes only. The map is controlled by the field measurements between the corners of the Public Land Survey System and the parcels are mapped from available records which may not precisely fit field conditions. Brown County is not responsible for any inaccuracies.

Scale 1" = 100'

0 100

© 2022 BROWN COUNTY SURVEY DEPT.

This map was created by the Brown County Survey Department with funding provided by Brown County and the Wisconsin Land Information Program.

City of Green Bay

Preble South

249

Brown County Plot Date: 6/20/2022

RPL Office Drafter: T LESLIE



This is a compilation of records and data located in various county offices and is to be used for reference purposes only. The map is controlled by the field measurements between the corners of the Public Land Survey System and the parcels are mapped from available records which may not precisely fit field conditions. Brown County is not responsible for any inaccuracies.

N

Scale 1" = 100'

0 100

© 2017 BROWN COUNTY SURVEY DEPT.

This map was created by the Brown County Survey Department with funding provided by Brown County and the Wisconsin Land Information Program.

City of Green Bay

Preble South

Brown County Plot Date: 1/7/2017

RPL Office Drafter: T LESLIE

250

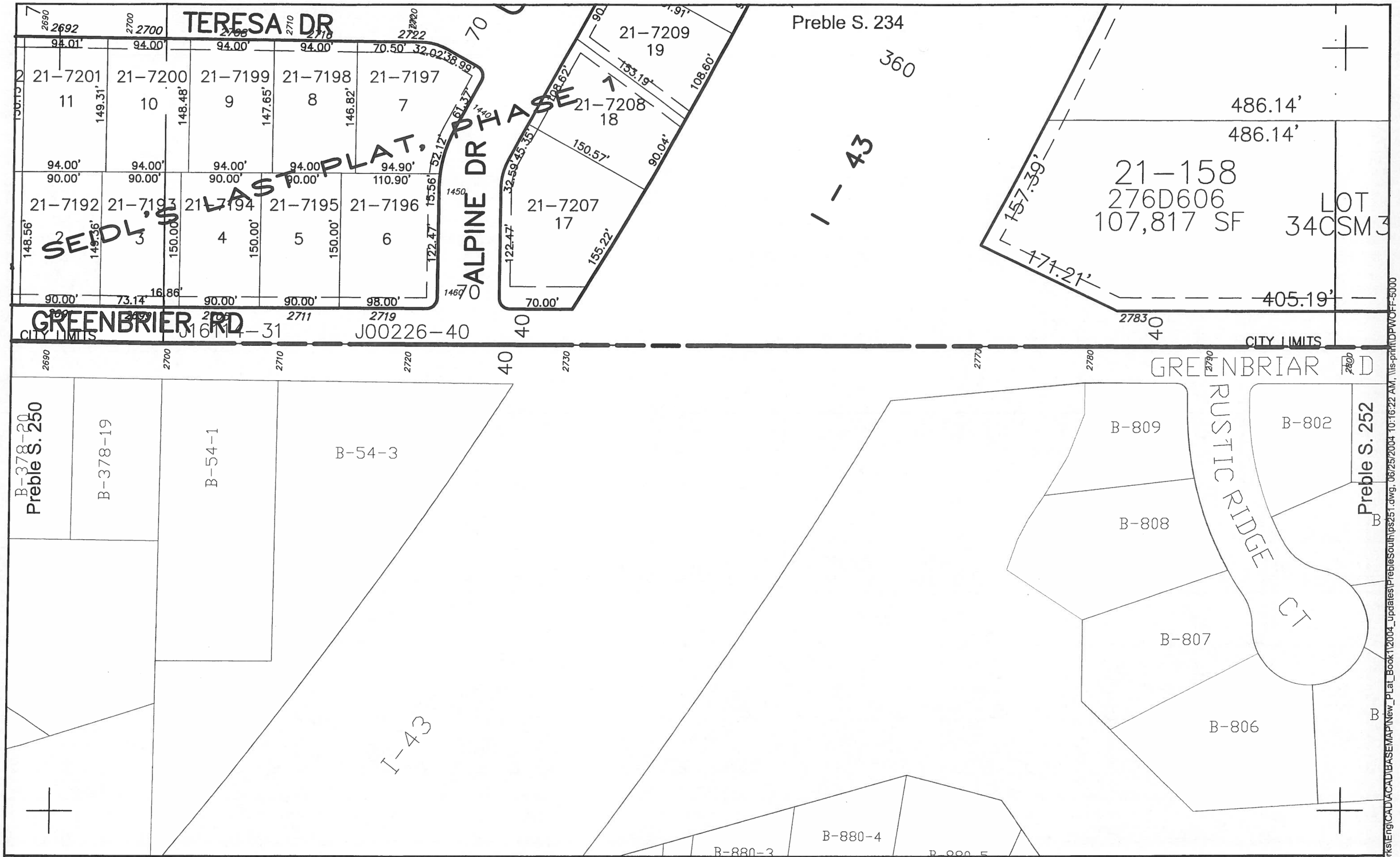

This is a compilation of records and data located in various county offices and is to be used for reference purposes only. The map is controlled by the field measurements between the corners of the Public Land Survey System and the parcels are mapped from available records which may not precisely fit field conditions. Brown County and/or The City of Green Bay are not responsible for any inaccuracies.

Scale 1" = 100'

This map was created by the Brown County Survey Department with funding provided by the City of Green Bay and the Wisconsin Land Information Program.

© 1999 Brown County Survey Department, Green Bay, WI 54305

City of Green Bay

PS 251

I:\DeptData\PubWorks\Eng\CAD\ACAD\BASEMAP\New_Plat_Book1\2004_updates\PrebleSouth\ps251.dwg, 06/25/2004 10:16:22 AM, \\is-print\DP-WOFF-5000

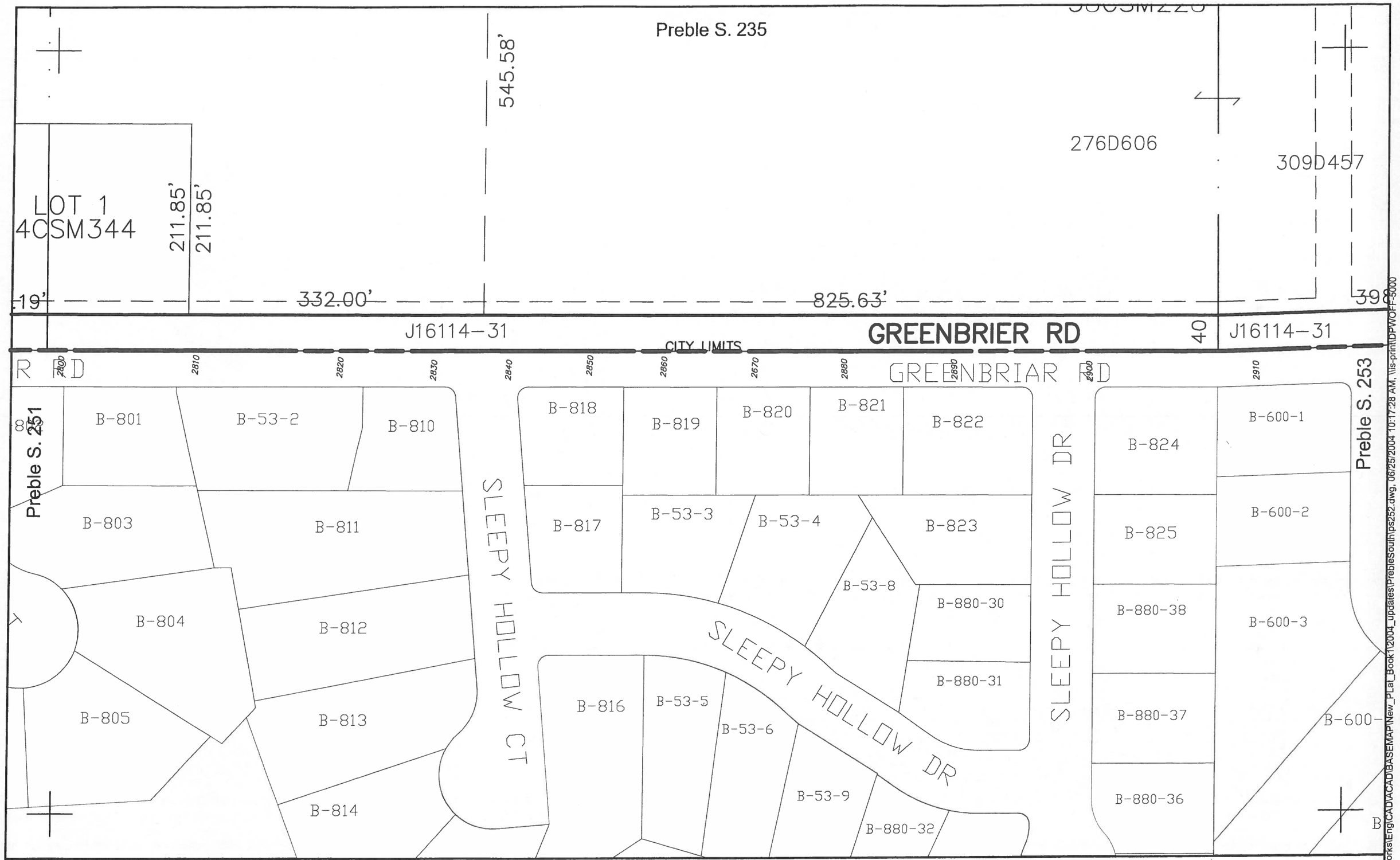

This is a compilation of records and data located in various county offices and is to be used for reference purposes only. The map is controlled by the field measurements between the corners of the Public Land Survey System and the parcels are mapped from available records which may not precisely fit field conditions. Brown County and/or The City of Green Bay are not responsible for any inaccuracies.

Scale 1" = 100'

0 100

This map was created by the Brown County Survey Department with funding provided by the City of Green Bay and the Wisconsin Land Information Program.

© 1999 Brown County Survey Department, Green Bay, WI 54305

City of Green Bay

PS 252

I:\DeptData\PubWorks\Eng\CAD\ACAD\BASEMAP\New_PLat_Book1\2004_updates\PrebleSouth\ps252.dwg, 06/25/2004 10:17:28 AM, \\is-print\DPWOFF-5000

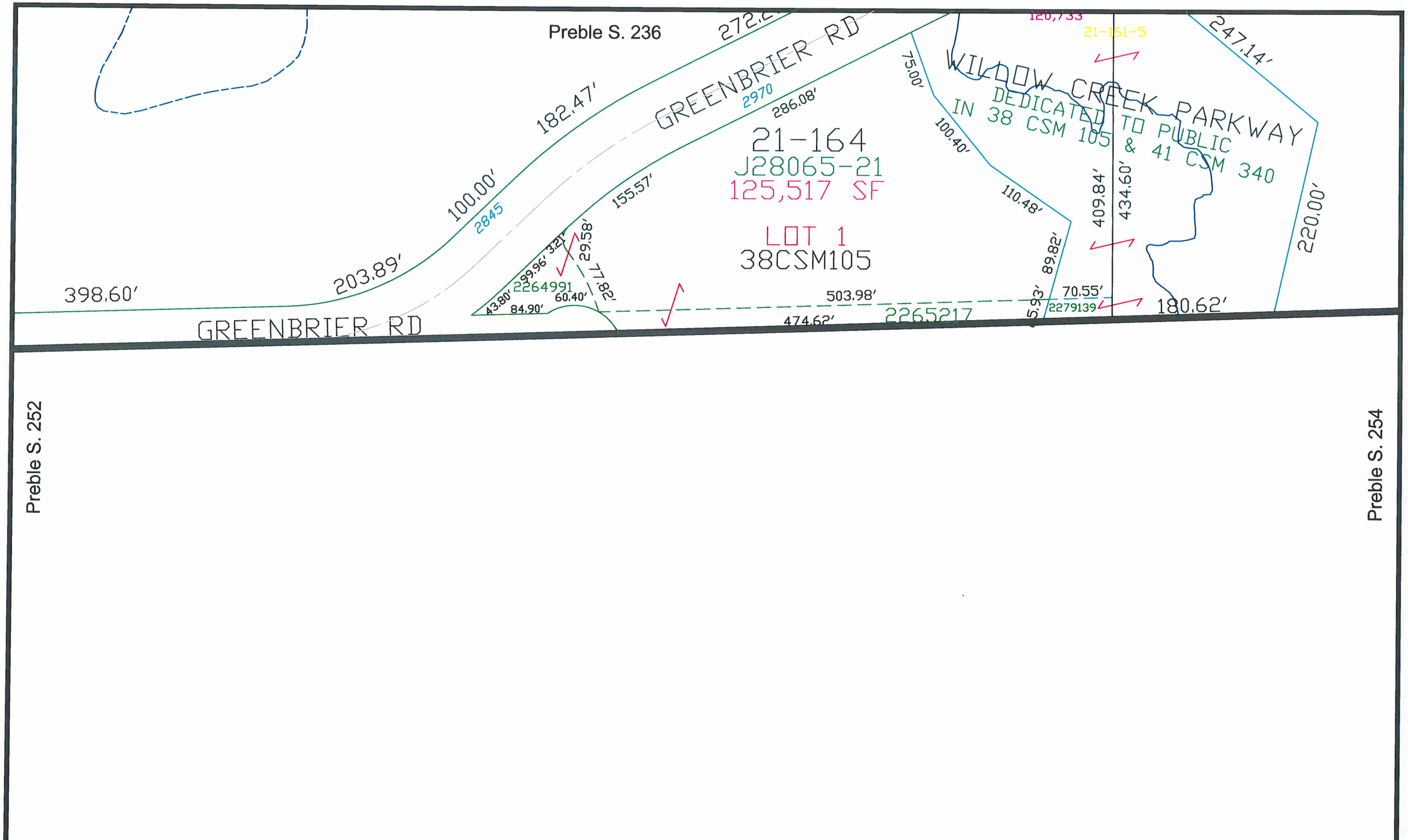

This is a compilation of records and data located in various county offices and is to be used for reference purposes only. The map is controlled by the field measurements between the corners of the Public Land Survey System and the parcels are mapped from available records which may not precisely fit field conditions. Brown County is not responsible for any inaccuracies.

N

Scale 1" = 100'

0 100

© 2008 BROWN COUNTY SURVEY DEPT.

This map was created by the Brown County Survey Department with funding provided by Brown County and the Wisconsin Land Information Program.

City of Green Bay

Preble South

Brown County Plot Date: 11/13/08

RPL Office Drafter: T LESLIE

253



This is a compilation of records and data located in various county offices and is to be used for reference purposes only. The map is controlled by the field measurements between the corners of the Public Land Survey System and the parcels are mapped from available records which may not precisely fit field conditions. Brown County is not responsible for any inaccuracies.

N

Scale 1" = 100'

0 100

© 2005 BROWN COUNTY SURVEY DEPT.

This map was created by the Brown County Survey Department with funding provided by Brown County and the Wisconsin Land Information Program.

City of Green Bay

Preble South

Brown County Plot Date: 12/12/05

RPL Office Drafter: T LESLIE

Preble S. 238

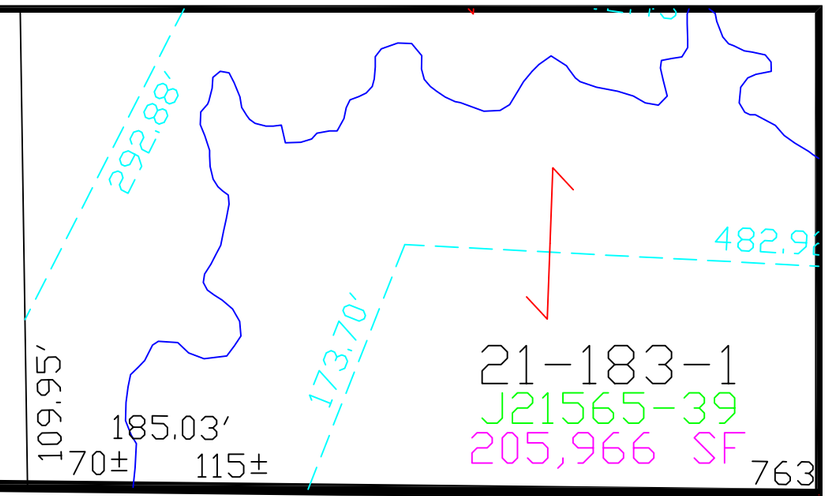

Preble S. 254

Preble S. 256

This is a compilation of records and data located in various county offices and is to be used for reference purposes only. The map is controlled by the field measurements between the corners of the Public Land Survey System and the parcels are mapped from available records which may not precisely fit field conditions. Brown County is not responsible for any inaccuracies.

N

Scale 1" = 100'

0 100

© 2022 BROWN COUNTY SURVEY DEPT.

This map was created by the Brown County Survey Department with funding provided by Brown County and the Wisconsin Land Information Program.

City of Green Bay *Preble South*

Brown County Plot Date: 3/17/2022

RPL Office Drafter: C MILLER

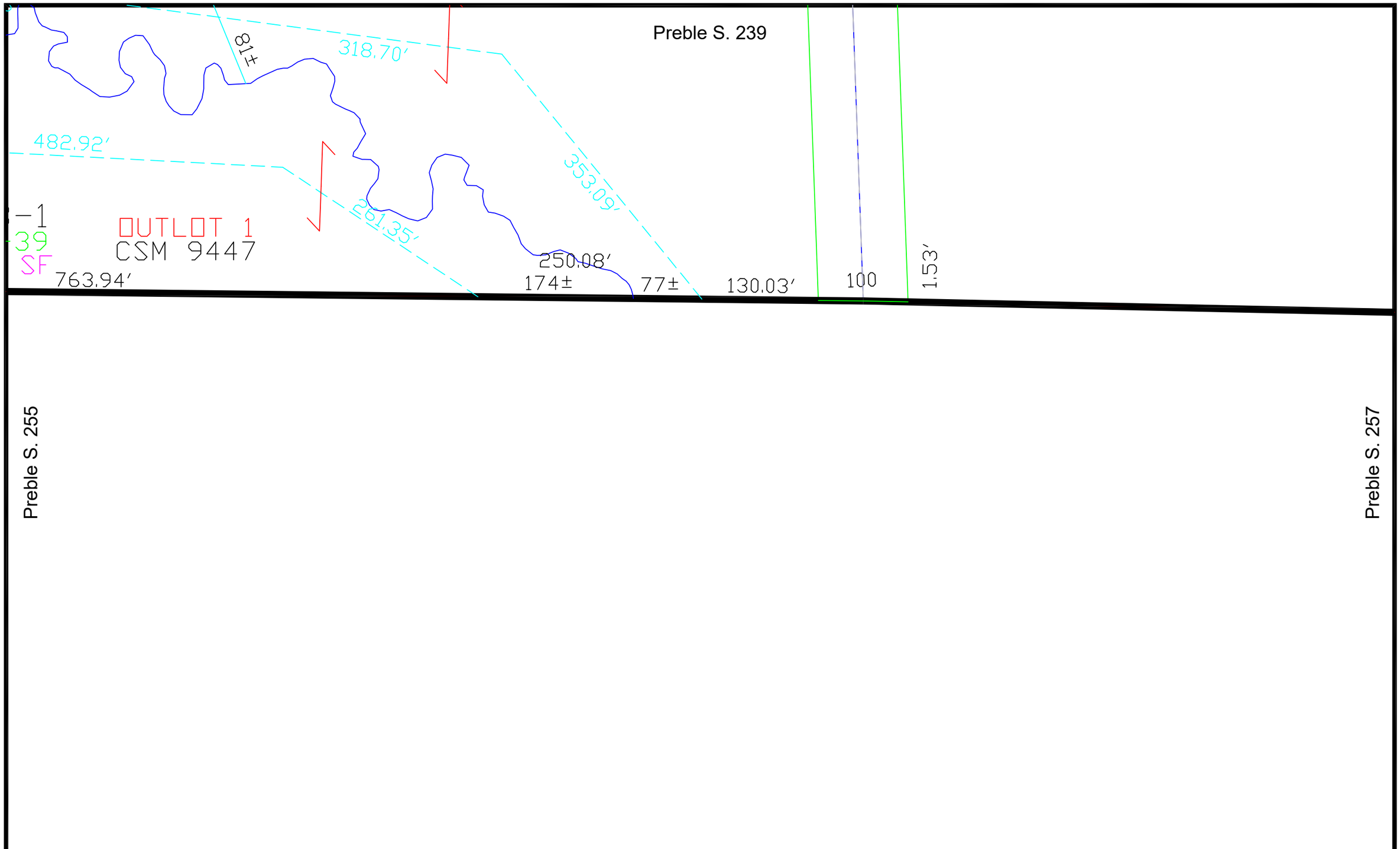

This is a compilation of records and data located in various county offices and is to be used for reference purposes only. The map is controlled by the field measurements between the corners of the Public Land Survey System and the parcels are mapped from available records which may not precisely fit field conditions. Brown County is not responsible for any inaccuracies.

N

Scale 1" = 100'

0 100

© 2022 BROWN COUNTY SURVEY DEPT.

This map was created by the Brown County Survey Department with funding provided by Brown County and the Wisconsin Land Information Program.

Brown County Established 1818

City of Green Bay *Preble South*

Brown County Plot Date: 3/17/2022

RPL Office Drafter: C MILLER

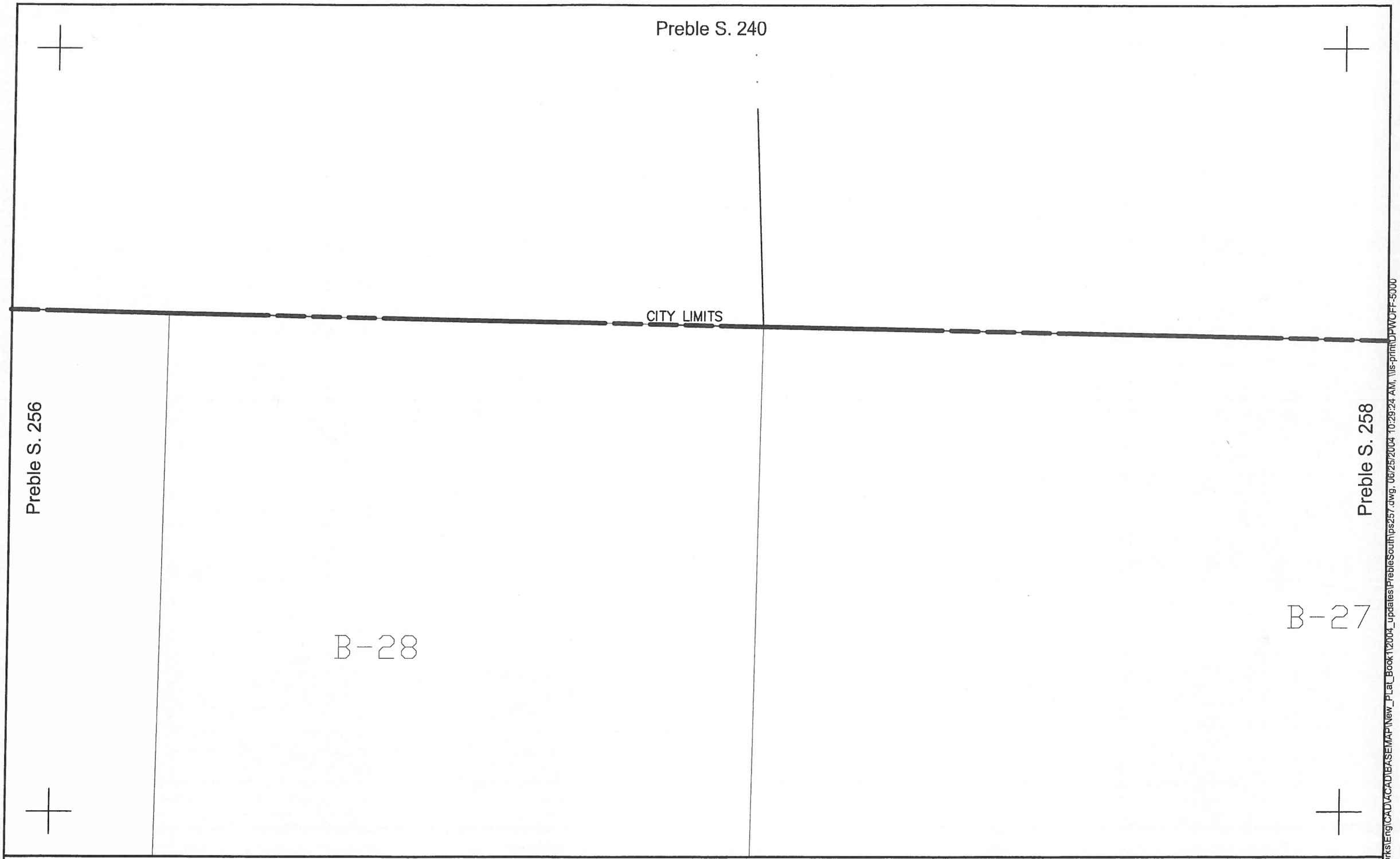

This is a compilation of records and data located in various county offices and is to be used for reference purposes only. The map is controlled by the field measurements between the corners of the Public Land Survey System and the parcels are mapped from available records which may not precisely fit field conditions. Brown County and/or The City of Green Bay are not responsible for any inaccuracies.

Scale 1" = 100'

0 100

This map was created by the Brown County Survey Department with funding provided by the City of Green Bay and the Wisconsin Land Information Program.

© 1999 Brown County Survey Department, Green Bay, WI 54305

City of Green Bay

PS 257

R:\DeptData\PubWorks\Eng\CAD\CAD\BASEMAP\New_PLat_Book1\2004_updates\PrebleSouth\ps257.dwg, 06/25/2004 10:29:24 AM, \\is-print\DPWOFF-5000

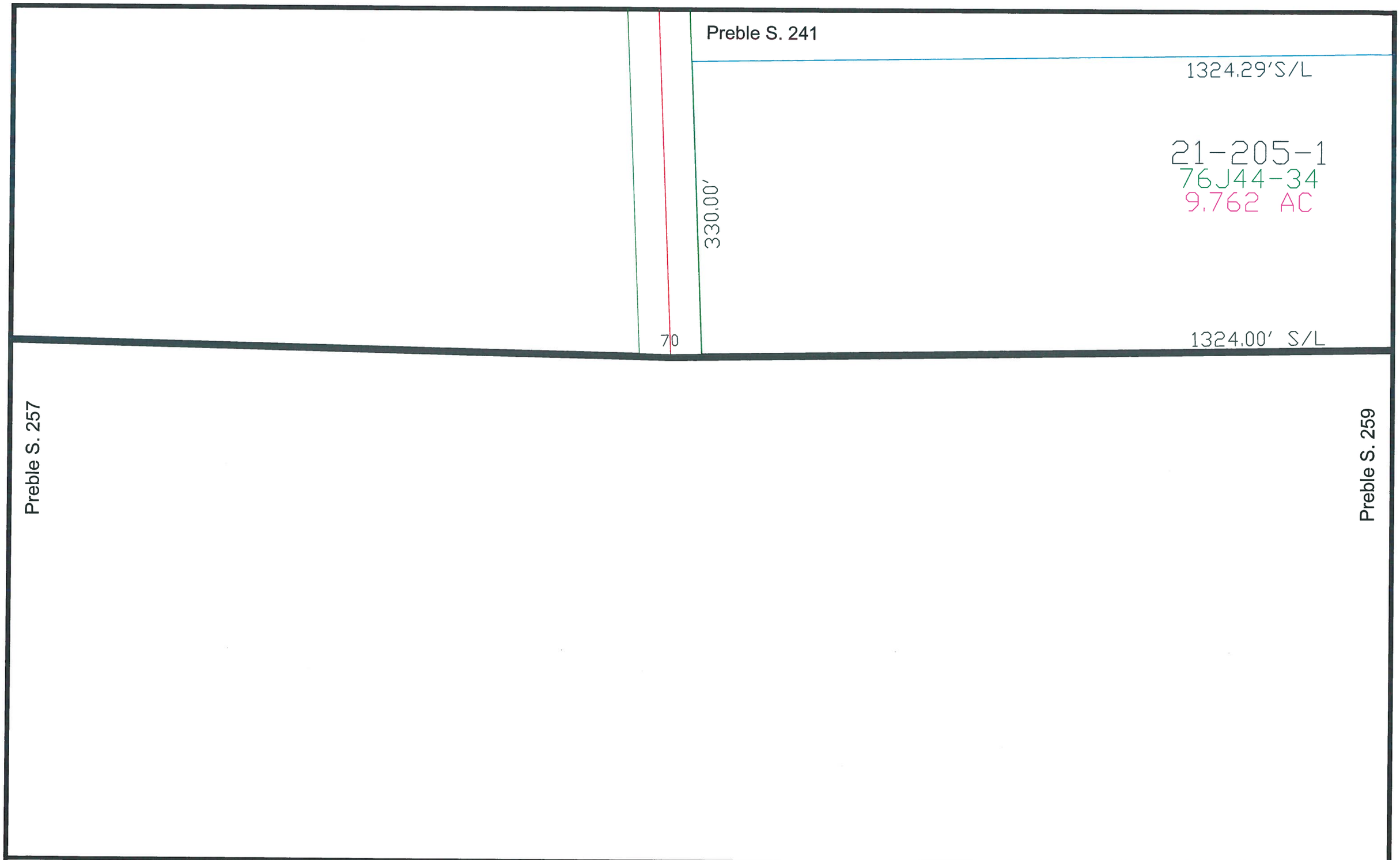

This is a compilation of records and data located in various county offices and is to be used for reference purposes only. The map is controlled by the field measurements between the corners of the Public Land Survey System and the parcels are mapped from available records which may not precisely fit field conditions. Brown County is not responsible for any inaccuracies.

N

Scale 1" = 100'

0 100

© 2019 BROWN COUNTY SURVEY DEPT.

This map was created by the Brown County Survey Department with funding provided by Brown County and the Wisconsin Land Information Program.

City of Green Bay *Preble South*

Brown County Plot Date: 6/18/2019

RPL Office Drafter: C MILLER

258

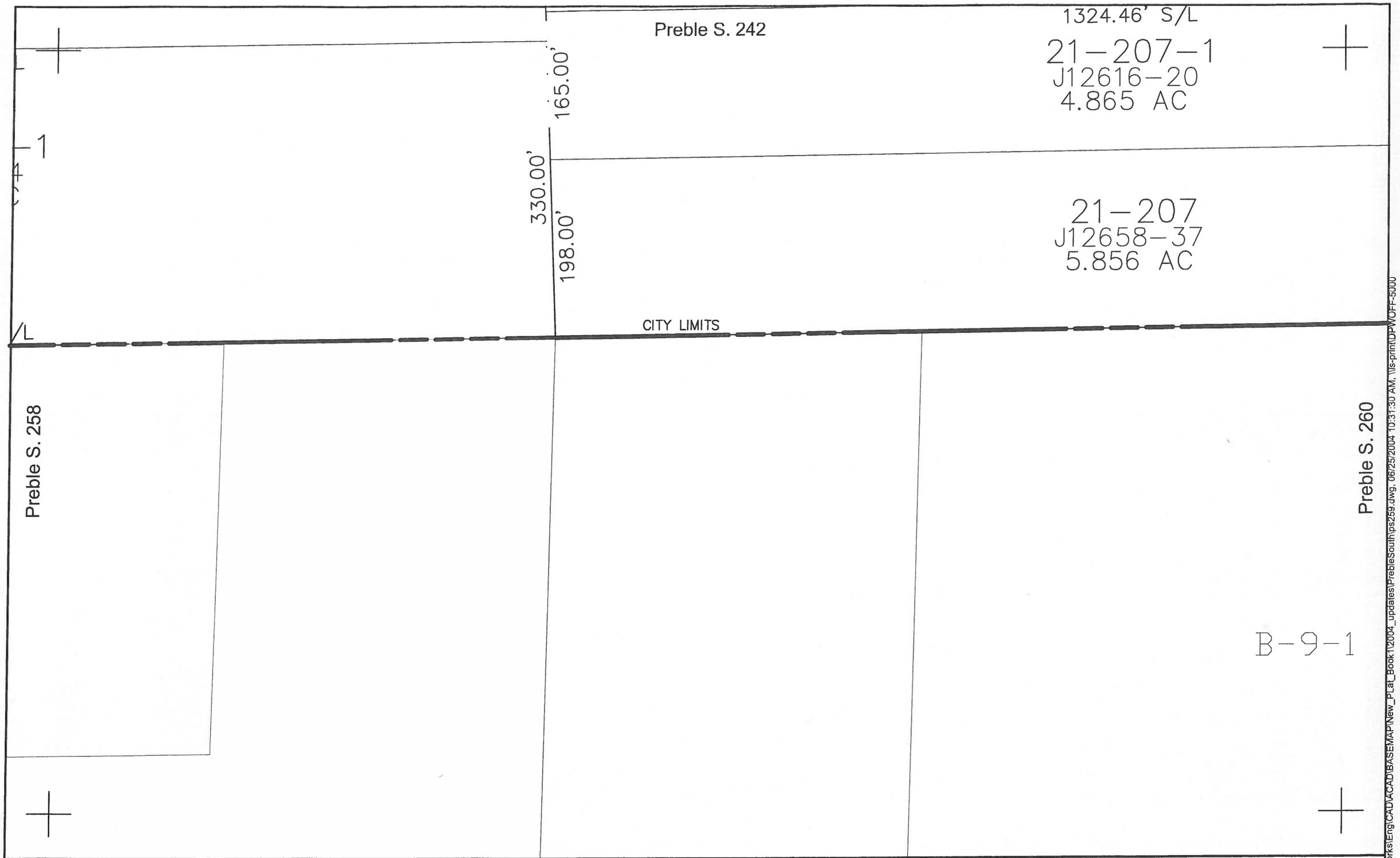

This is a compilation of records and data located in various county offices and is to be used for reference purposes only. The map is controlled by the field measurements between the corners of the Public Land Survey System and the parcels are mapped from available records which may not precisely fit field conditions. Brown County and/or The City of Green Bay are not responsible for any inaccuracies.

Scale 1" = 100'

This map was created by the Brown County Survey Department with funding provided by the City of Green Bay and the Wisconsin Land Information Program.

© 1999 Brown County Survey Department, Green Bay, WI 54305

City of Green Bay

PS 259

I:\DeptData\PubWorks\Eng\CAD\ACAD\BASEMAP\New_Plat_Book1\2004_updates\PrebleSouth\ps259.dwg, 06/25/2004 10:31:30 AM, \\is-print\DPWOFF-5000

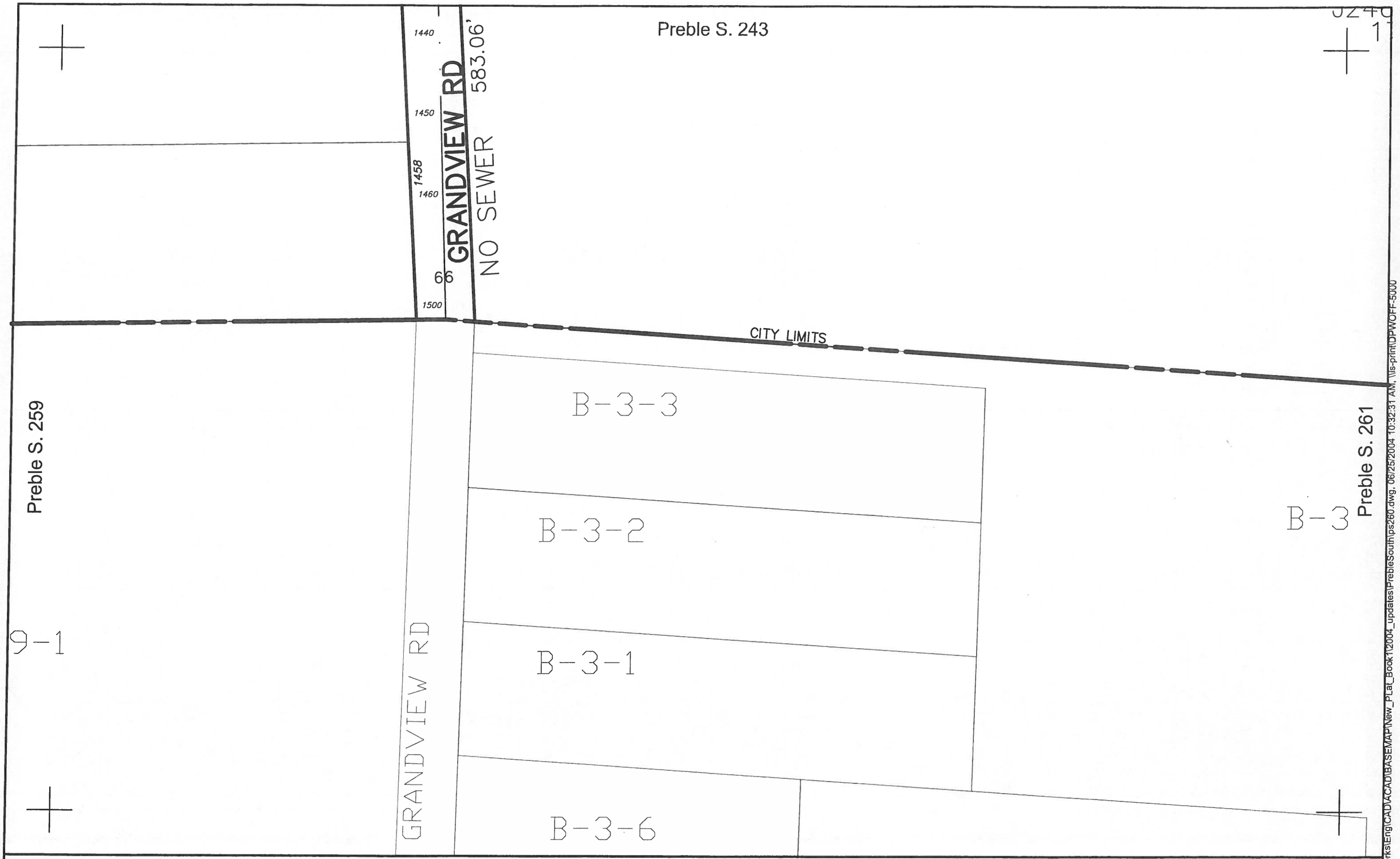

This is a compilation of records and data located in various county offices and is to be used for reference purposes only. The map is controlled by the field measurements between the corners of the Public Land Survey System and the parcels are mapped from available records which may not precisely fit field conditions. Brown County and/or The City of Green Bay are not responsible for any inaccuracies.

Scale 1" = 100'

This map was created by the Brown County Survey Department with funding provided by the City of Green Bay and the Wisconsin Land Information Program.

© 1999 Brown County Survey Department, Green Bay, WI 54305

City of Green Bay

PS 260

K:\Dept\Data\PubWorks\Eng\CAD\ACAD\BASEMAP\New_PLat_Book1\2004_updates\PrebleSouth\ps260.dwg, 06/25/2004 10:32:31 AM, \\is-print\DPWOFF-5000

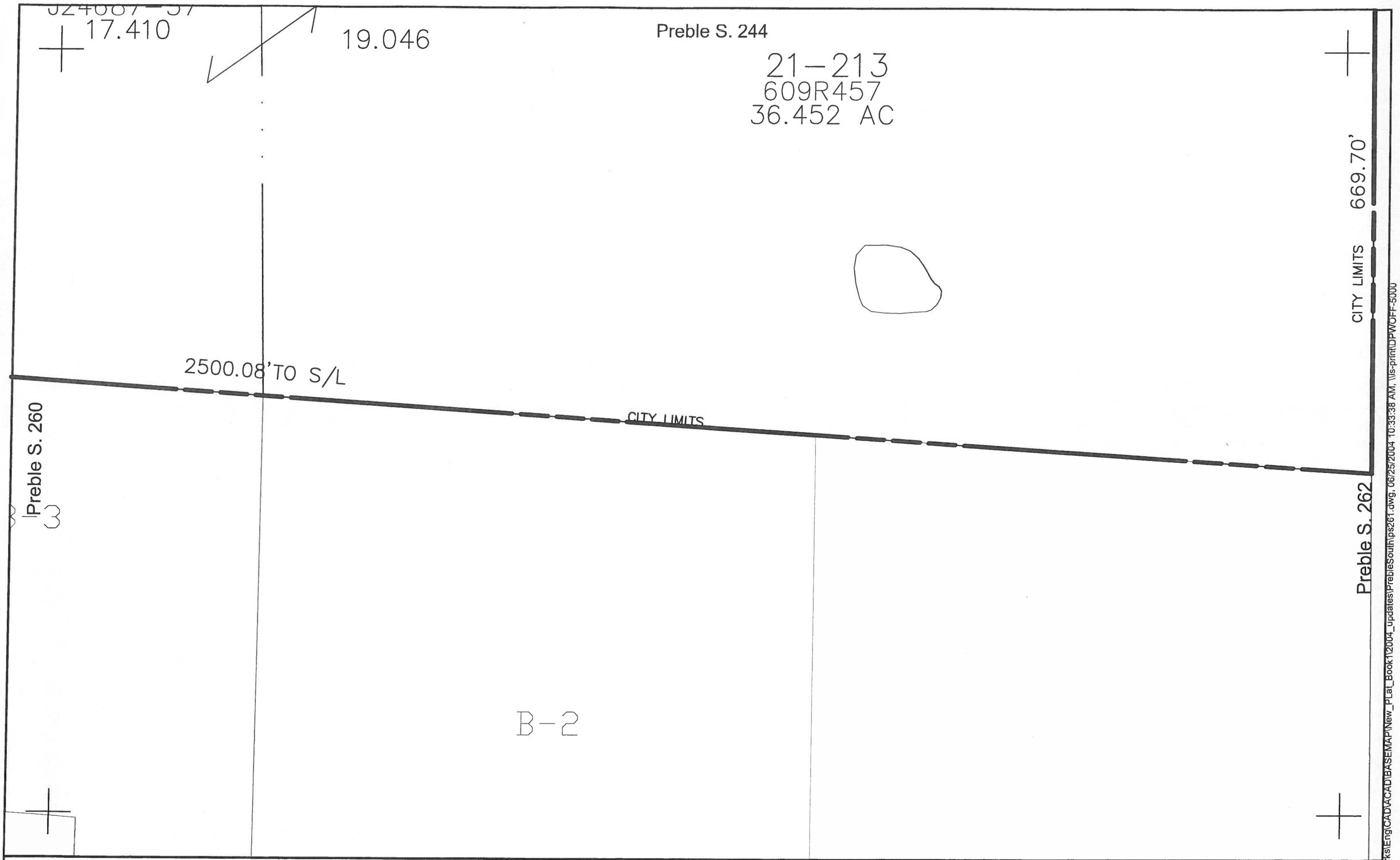

This is a compilation of records and data located in various county offices and is to be used for reference purposes only. The map is controlled by the field measurements between the corners of the Public Land Survey System and the parcels are mapped from available records which may not precisely fit field conditions. Brown County and/or The City of Green Bay are not responsible for any inaccuracies.

Scale 1" = 100'

0 100

This map was created by the Brown County Survey Department with funding provided by the City of Green Bay and the Wisconsin Land Information Program.

© 1999 Brown County Survey Department, Green Bay, WI 54305

City of Green Bay

PS 261

I:\DeptData\PubWorks\Eng\CADYACAD\BASEMAP\New_Plat_Book1\2004_updates\PrebleSouth\ps261.dwg, 06/25/2004 10:33:38 AM, \\is-print\DPW\OFF-5000

Preble S. 245

669.70'

CITY LIMITS

Preble S. 261

This is a compilation of records and data located in various county offices and is to be used for reference purposes only. The map is controlled by the field measurements between the corners of the Public Land Survey System and the parcels are mapped from available records which may not precisely fit field conditions. Brown County and/or The City of Green Bay are not responsible for any inaccuracies.

N BROWN COUNTY OFFICE OF CNTY SURVEYOR LES VAN HORN GREEN BAY WI PUBLIC LAND CONTROL W E S

Scale 1" = 100'

0 100

This map was created by the Brown County Survey Department with funding provided by the City of Green Bay and the Wisconsin Land Information Program.

© 1999 Brown County Survey Department, Green Bay, WI 54305

CITY OF GREEN BAY

City of Green Bay

PS 262

R:\Dept\Data\PubWorks\Eng\CAD\ACAD\BASEMAP\New_PLat_Book1\2004_updates\PrebleSouth\PS262.dwg, 06/25/2004 10:35:00 AM, \\is-print\DPWOFF-5000

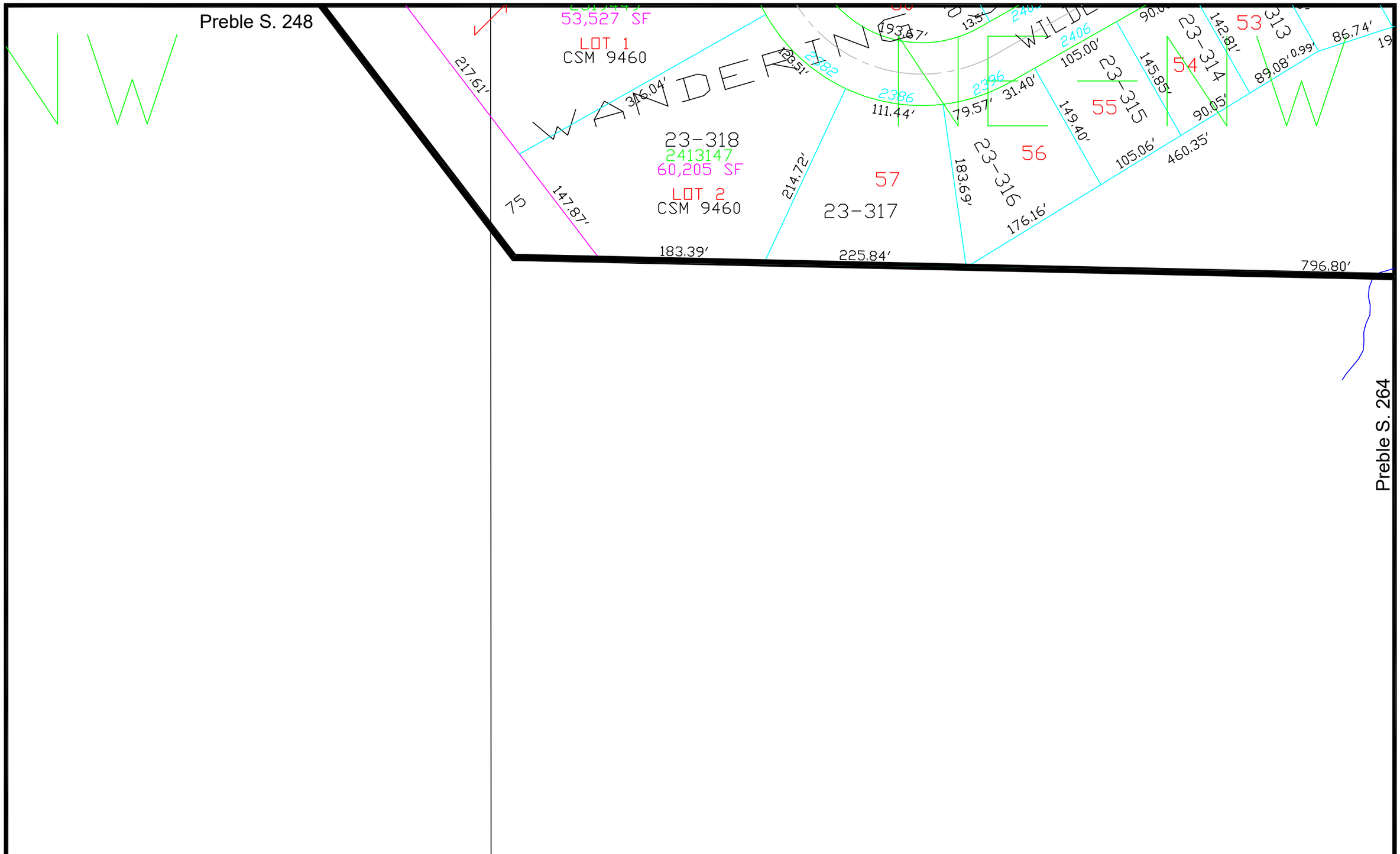

This is a compilation of records and data located in various county offices and is to be used for reference purposes only. The map is controlled by the field measurements between the corners of the Public Land Survey System and the parcels are mapped from available records which may not precisely fit field conditions. Brown County is not responsible for any inaccuracies.

N

Scale 1" = 100'

0 100

© 2022 BROWN COUNTY SURVEY DEPT.

This map was created by the Brown County Survey Department with funding provided by Brown County and the Wisconsin Land Information Program.

City of Green Bay *Preble South*

Brown County Plot Date: 4/19/2022

RPL Office Drafter: C MILLER

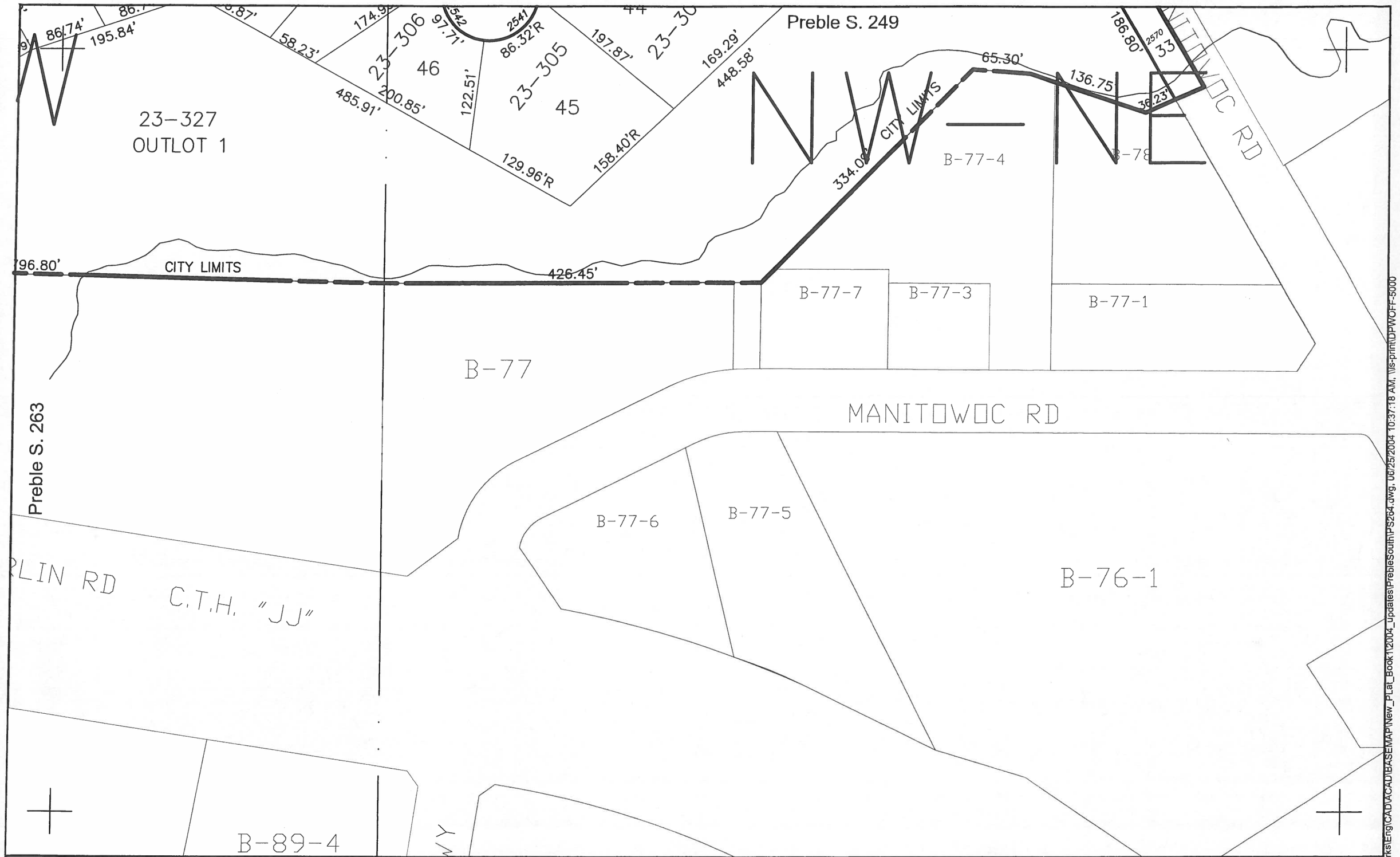

This is a compilation of records and data located in various county offices and is to be used for reference purposes only. The map is controlled by the field measurements between the corners of the Public Land Survey System and the parcels are mapped from available records which may not precisely fit field conditions. Brown County and/or The City of Green Bay are not responsible for any inaccuracies.

Scale 1" = 100'

0 100

This map was created by the Brown County Survey Department with funding provided by the City of Green Bay and the Wisconsin Land Information Program.

© 1999 Brown County Survey Department, Green Bay, WI 54305

City of Green Bay

PS 264

I:\Dept\Data\PubWorks\Eng\CAD\ACAD\BASEMAP\New_Plat_Book1\2004_updates\PrebleSouth\PS264.dwg, 06/25/2004 10:37:18 AM, \\is-print\DPWOFF-5000