

CERTIFIED SURVEY MAP


W-1205 & W-1206

A COMBINING OF PARCELS DESCRIBED IN DOCUMENT # 2916386, 2916387, 3041119 AND VOLUME 78 PAGE 424 BEING ALL OF LOT 5 AND LOT 6 OF NORTHWEST GREENLEAF ASSESSOR'S PLAT BEING PART OF THE SE-SW OF SECTION 5, T.21 N. - R.20 E., TOWN OF WRIGHTSTOWN, BROWN COUNTY, WISCONSIN

Surveyors Certificate:

I, Steven E. Zeitler, Professional Land Surveyor, do hereby certify that I have surveyed, combined, and mapped the land described hereon; that I have made such survey and map by the direction of the owner listed hereon; and that I have complied with the provisions of Chapter 236 Section 236.34 of the Wisconsin Statutes, the Town of Wrightstown, and the Brown County Planning Commission in surveying, combining and mapping. This Certified Survey Map is not a division of Property but a combining of and depiction of the parcels recorded in Document 2916386 and 2916387, 3041119, and Volume 78 Page 434 and containing 24,545 sq.ft.. This map is a correct representation of all the exterior boundaries of the land surveyed and the combination of that land.

Steven E. Zeitler 5/8/24
 Steven E. Zeitler RLS # 1749 Date
 Revises 7/17/24



Legend

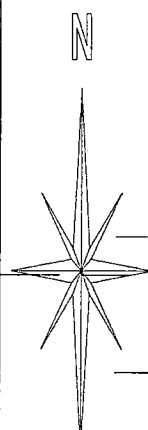
- ⊙ 1" iron pipe found
 - ⊙ 2" iron pipe found
- Bearings referenced to the north south 1/4 line of Section 5 recorded as N0°46'04" E

Lot 1

unplatted lands

Lot 2
 28 CSM 73

Area
 24,545 sq.ft.
 0.563 Ac.



W-1205 (VG-1205)

Town Bldg

Church Bldg


Bunker Hill Road

Lot 1
 58 CSM 133

Day Street

STH. "96"

5/04/2024	<i>American Surveys LLC</i>
Project 24green	
Sheet 1 of 3	
7410 Hidden Valley Road Maribel, Wisconsin 54227 zeitler99@aol.com (920) 863-8411	



24greenl