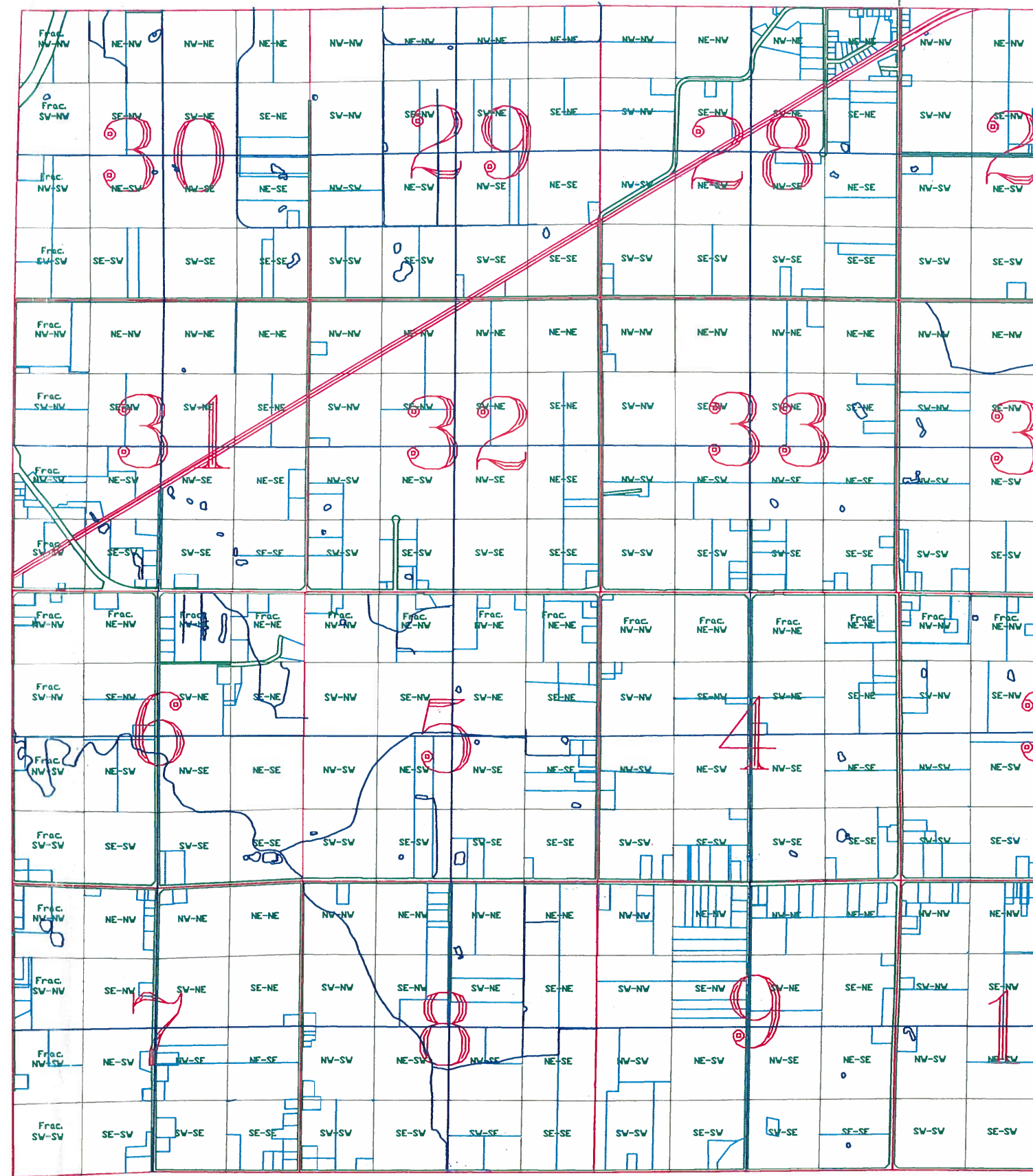


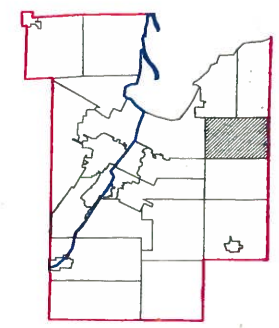

Town of Humboldt

T23N - R22E

T24N
T23N

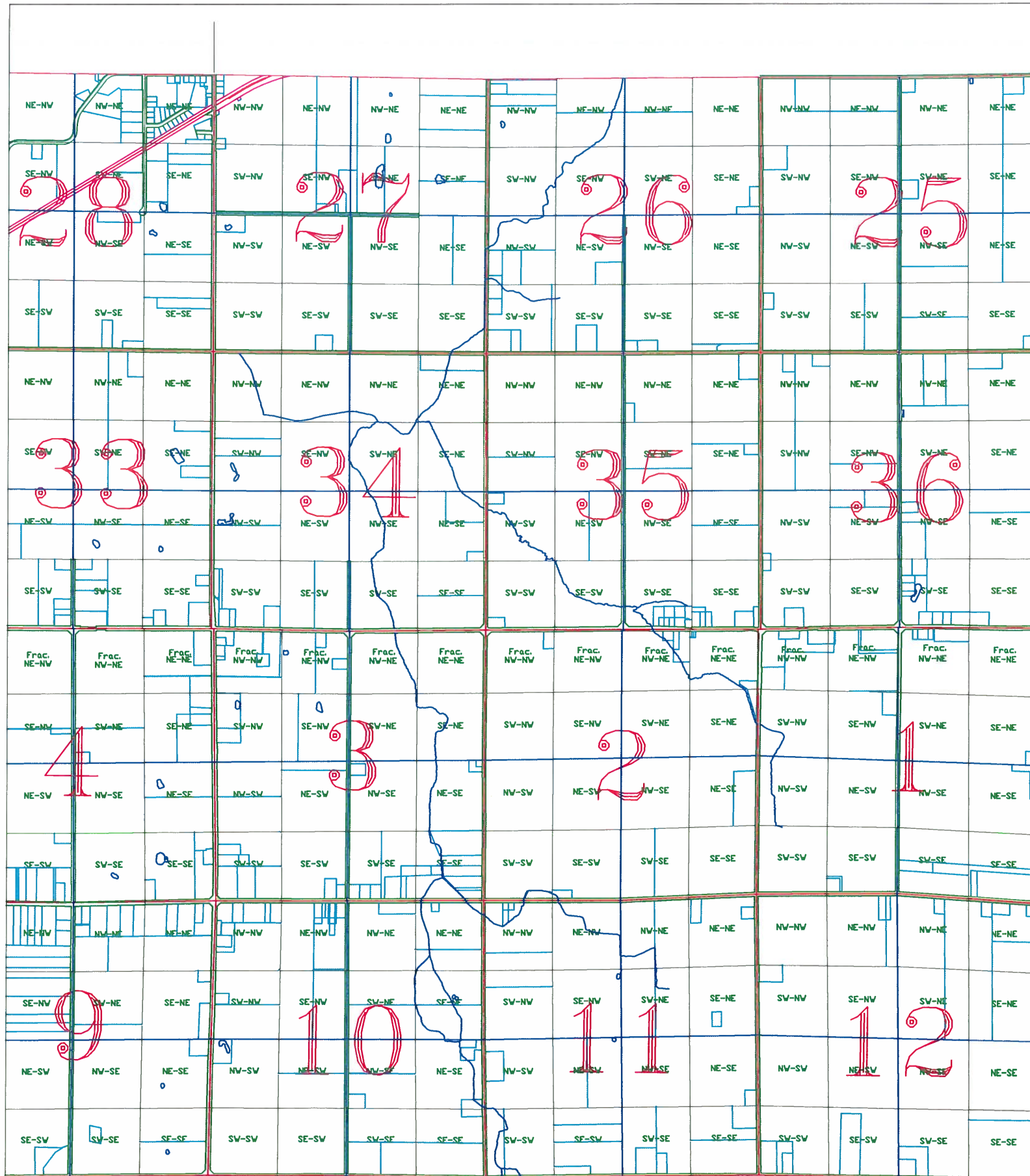


CITY OF GREEN BAY	TOWN OF SCOTT			TOWN OF GREEN BAY			T24N T23N KEWAUNEE CO
	30	29	28	27	26	25	
	31	32	33	34	35	36	
	6	5	4	3	2	1	
	7	8	9	10	11	12	
	R21E	R22E	TOWN OF EATON			R22E R23E	



This is a compilation of records and data located in various county offices and is to be used for reference purposes only. The map is controlled by the field measurements between the corners of the Public Land Survey System and the parcels are mapped from available records which may not precisely fit field conditions. Brown County is not responsible for any inaccuracies.

This map was created by the Brown County Survey Department with funding provided by the Town of Humboldt and the Wisconsin Land Information Program.

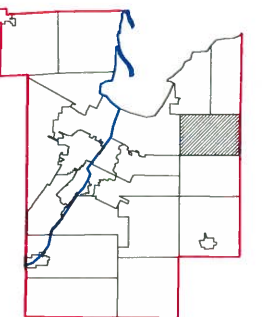



T24N
T23N

Town of Humboldt

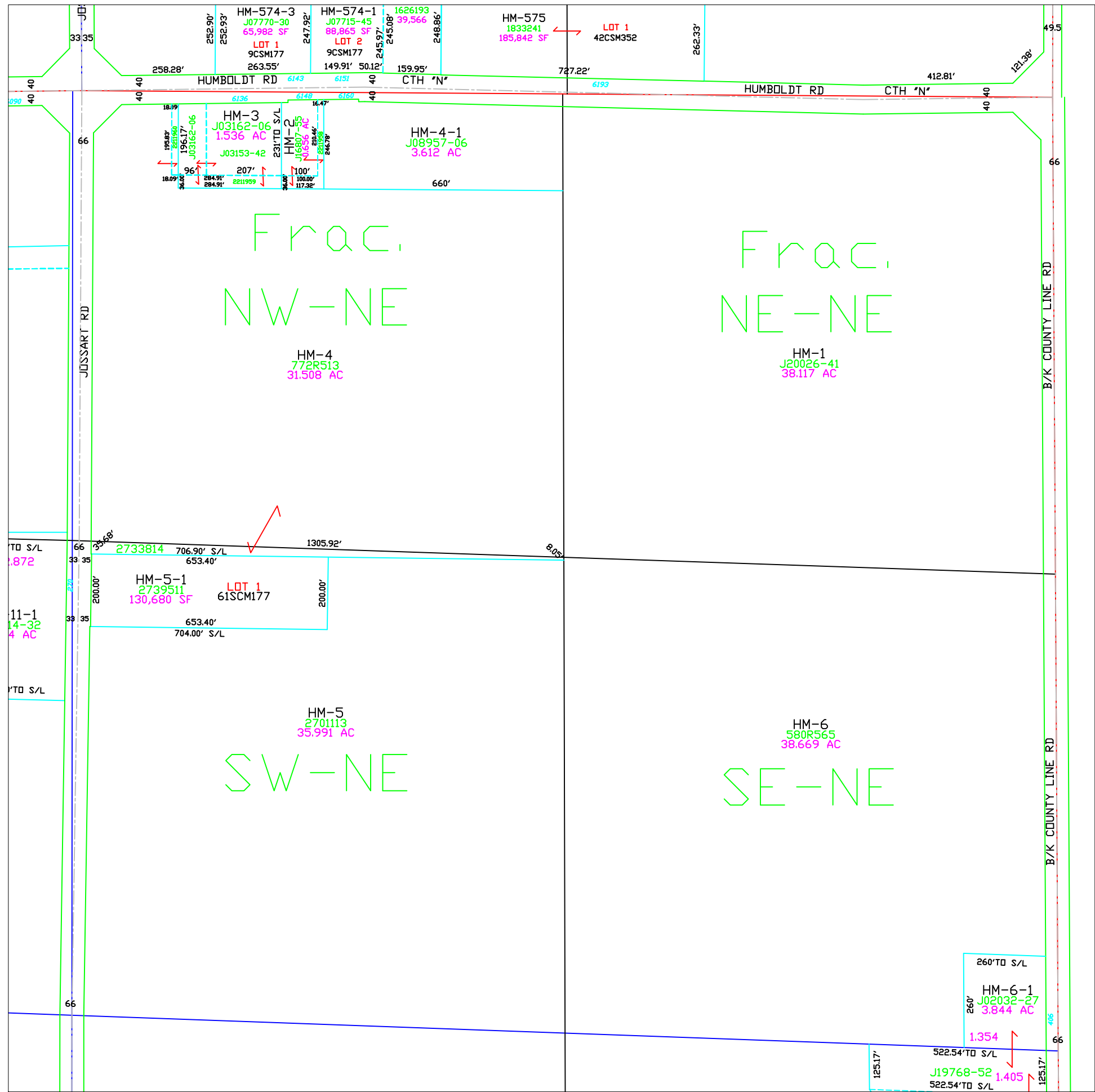
T23N - R22E

		TOWN OF SCOTT			TOWN OF GREEN BAY		
CITY OF GREEN BAY	R21E	30	29	28	27	26	25
	R22E	31	32	33	34	35	36
		6	5	4	3	2	1
		7	8	9	10	11	12
		TOWN OF EATON					



This is a compilation of records and data located in various county offices and is to be used for reference purposes only. The map is controlled by the field measurements between the corners of the Public Land Survey System and the parcels are mapped from available records which may not precisely fit field conditions. Brown County is not responsible for any inaccuracies.

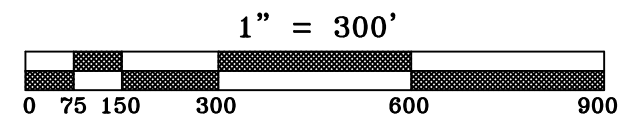
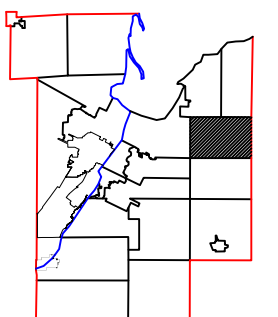

This map was created by the Brown County Survey Department with funding provided by the Town of Humboldt and the Wisconsin Land Information Program.



Town of Humboldt

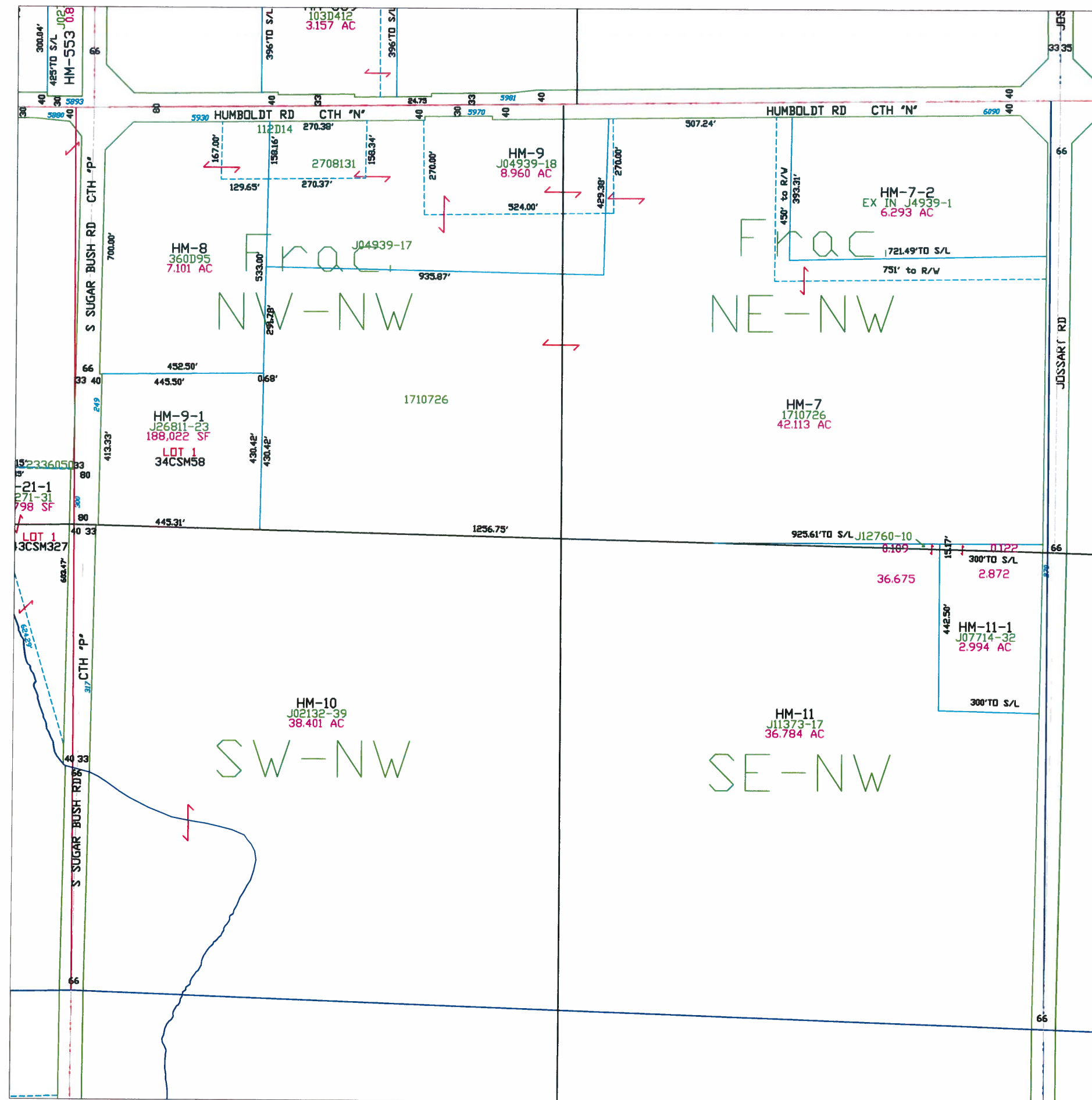
T23N – R22E
SECTION 1
NE 1/4

		TOWN OF SCOTT			TOWN OF GREEN BAY				
		30	29	28	27	26	25		
CITY OF GREEN BAY		31	32	33	34	35	36	T24N	KEWAUNEE CO
		6	5	4	3	2	1	T23N	
		7	8	9	10	11	12		
R21E	R22E	TOWN OF EATON						R22E	R23E



This is a compilation of records and data located in various county offices and is to be used for reference purposes only. The map is controlled by the field measurements between the corners of the Public Land Survey System and the parcels are mapped from available records which may not precisely fit field conditions. Brown County is not responsible for any inaccuracies.

This map was created by the Brown County Survey Department with funding provided by the Town of Humboldt and the Wisconsin Land Information Program.

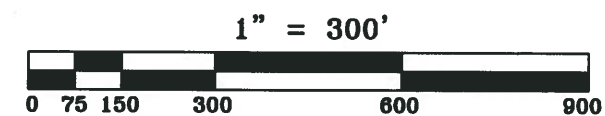
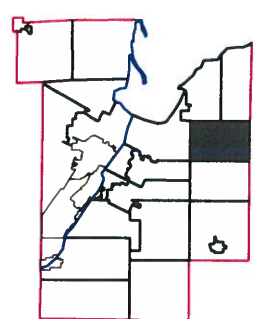



Town of Humboldt

T23N - R22E
SECTION 1
NW1/4

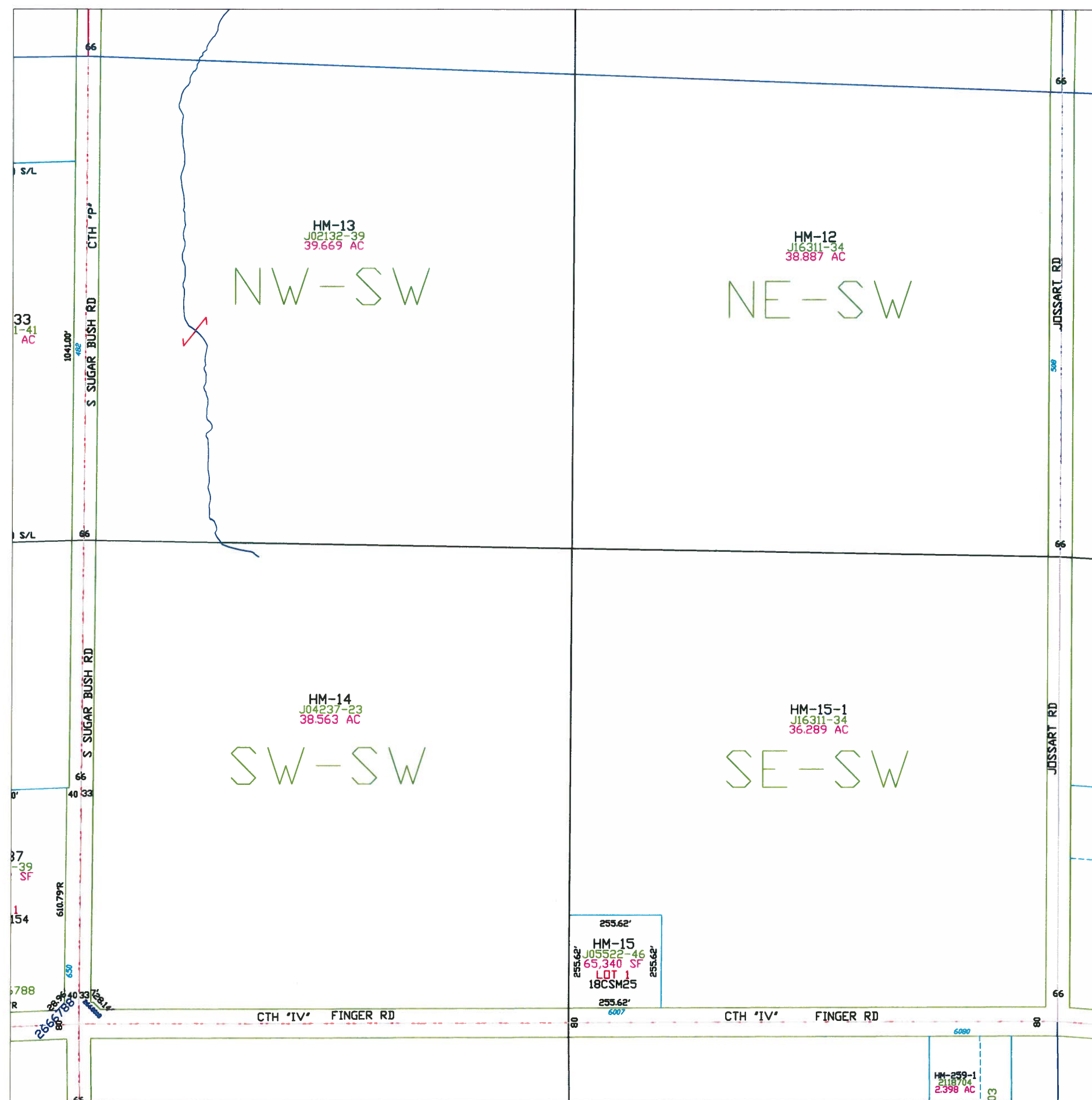
CITY OF GREEN BAY	TOWN OF SCOTT			TOWN OF GREEN BAY		
	30	29	28	27	26	25
	31	32	33	34	35	36
	6	5	4	3	2	1
	7	8	9	10	11	12
	TOWN OF EATON					

R21E R22E R22E R23E



This is a compilation of records and data located in various county offices and is to be used for reference purposes only. The map is controlled by the field measurements between the corners of the Public Land Survey System and the parcels are mapped from available records which may not precisely fit field conditions. Brown County is not responsible for any inaccuracies.

This map was created by the Brown County Survey Department with funding provided by the Town of Humboldt and the Wisconsin Land Information Program.



Town of Humboldt

T23N - R22E
SECTION 1
SW1/4

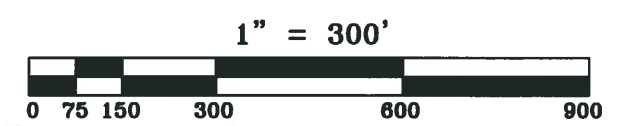
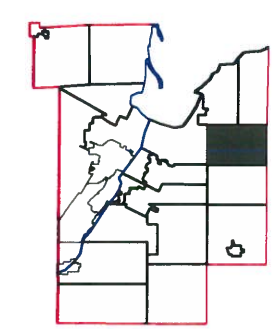

TOWN OF SCOTT			TOWN OF GREEN BAY		
30	29	28	27	26	25
31	32	33	34	35	36
6	5	4	3	2	1
7	8	9	10	11	12

CITY OF GREEN BAY

T24N T23N

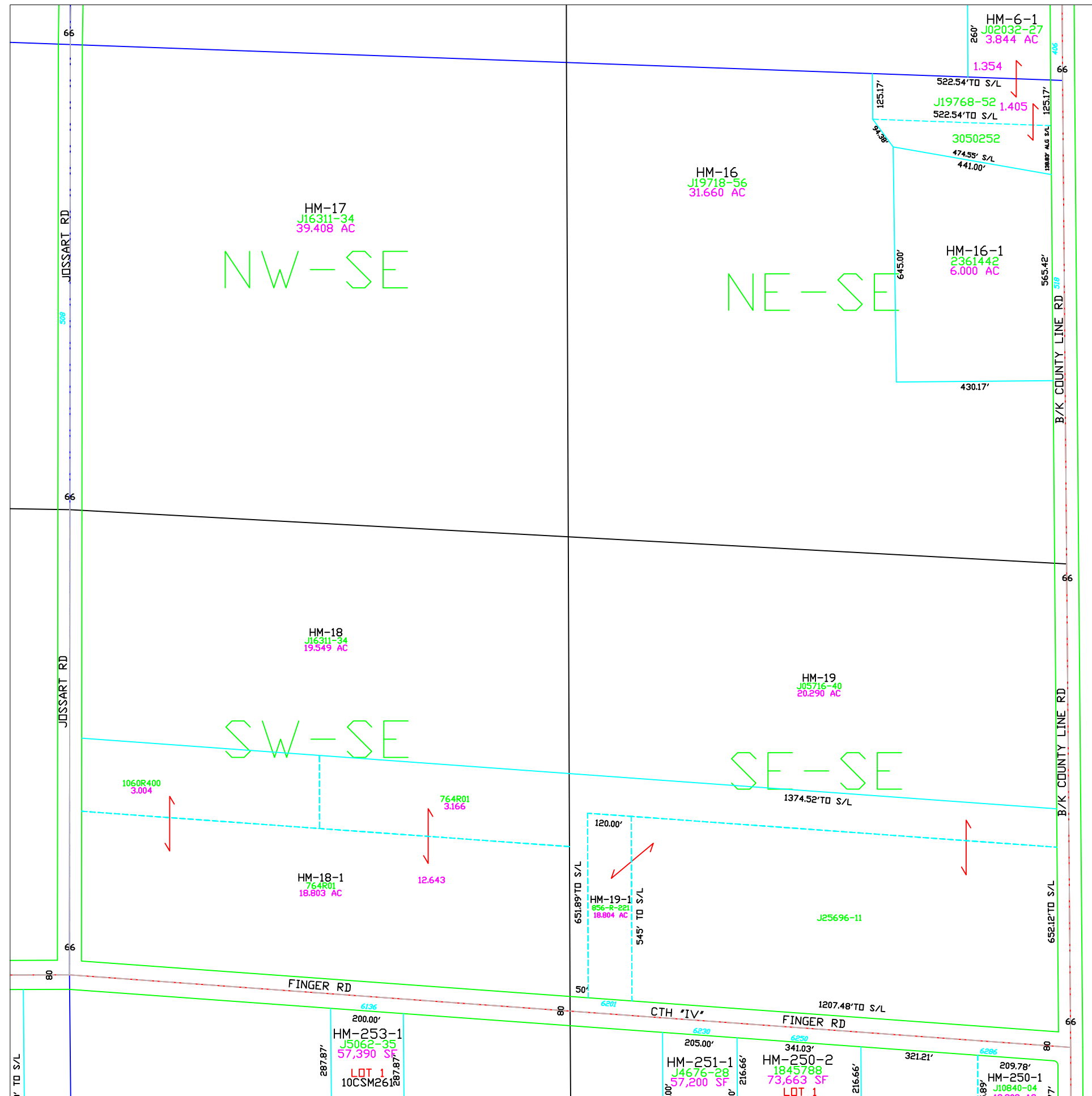
TOWN OF EATON

R22E R22E



This is a compilation of records and data located in various county offices and is to be used for reference purposes only. The map is controlled by the field measurements between the corners of the Public Land Survey System and the parcels are mapped from available records which may not precisely fit field conditions. Brown County is not responsible for any inaccuracies.

This map was created by the Brown County Survey Department with funding provided by the Town of Humboldt and the Wisconsin Land Information Program.

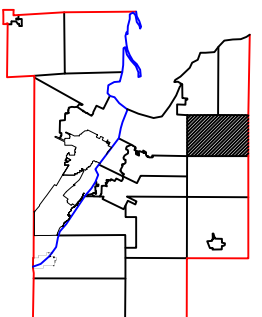


Town of Humboldt

T23N – R22E
SECTION 1
SE 1/4

		TOWN OF SCOTT			TOWN OF GREEN BAY		
CITY OF GREEN BAY		30	29	28	27	26	25
		31	32	33	34	35	36
		6	5	4	3	2	1
		7	8	9	10	11	12
		TOWN OF EATON					
		R21E R22E			R22E R23E		

T24N T23N
KEWAUNEE CO

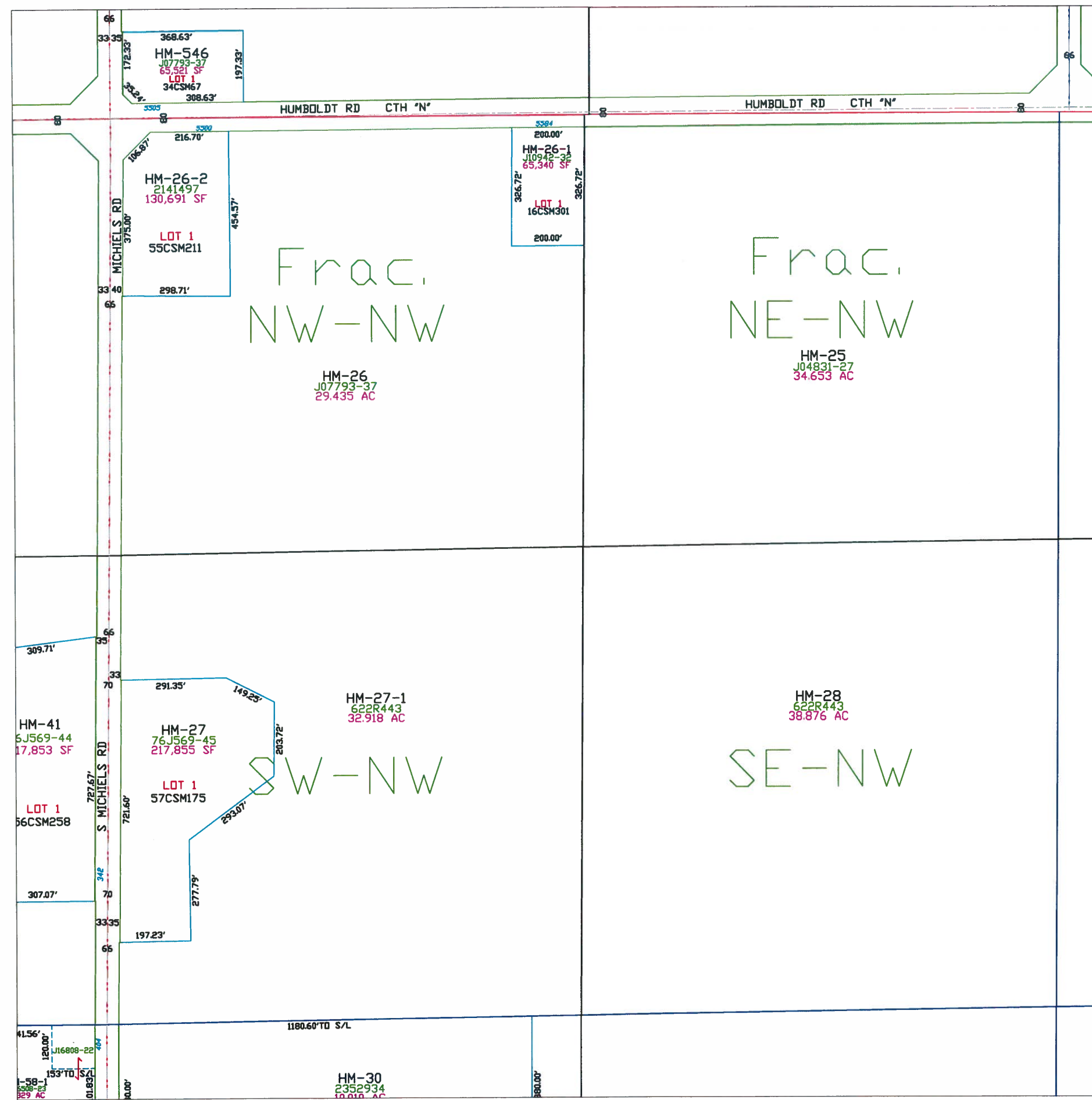


1" = 300'



This is a compilation of records and data located in various county offices and is to be used for reference purposes only. The map is controlled by the field measurements between the corners of the Public Land Survey System and the parcels are mapped from available records which may not precisely fit field conditions. Brown County is not responsible for any inaccuracies.

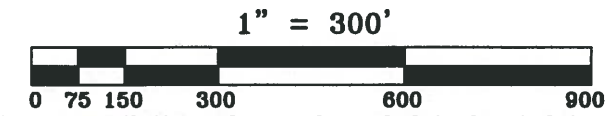
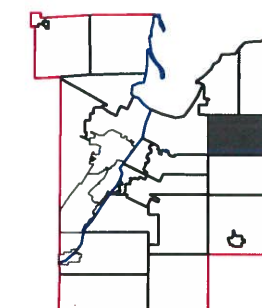

This map was created by the Brown County Survey Department with funding provided by the Town of Humboldt and the Wisconsin Land Information Program.



Town of Humboldt

T23N - R22E
SECTION 2
NW1/4

CITY OF GREEN BAY	TOWN OF SCOTT			TOWN OF GREEN BAY		
	30	29	28	27	26	25
	31	32	33	34	35	36
	6	5	4	3	2	1
	7	8	9	10	11	12
	T24N			T23N		
	R21E			R22E		
	TOWN OF EATON			TOWN OF GREEN BAY		
	R21E			R22E		



This is a compilation of records and data located in various county offices and is to be used for reference purposes only. The map is controlled by the field measurements between the corners of the Public Land Survey System and the parcels are mapped from available records which may not precisely fit field conditions. Brown County is not responsible for any inaccuracies.

This map was created by the Brown County Survey Department with funding provided by the Town of Humboldt and the Wisconsin Land Information Program.

Town of Humboldt

T23N - R22E
SECTION 2
SW1/4

TOWN OF SCOTT			TOWN OF GREEN BAY		
30	29	28	27	26	25
31	32	33	34	35	36
6	5	4	3	2	1
7	8	9	10	11	12

CITY OF GREEN BAY

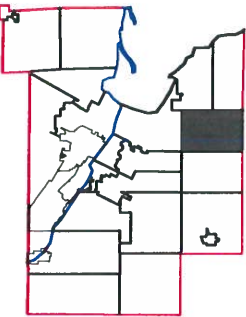
T24N
T23N

KEWAUNEE CO

R21E
R22E

TOWN OF EATON

R22E
R23E

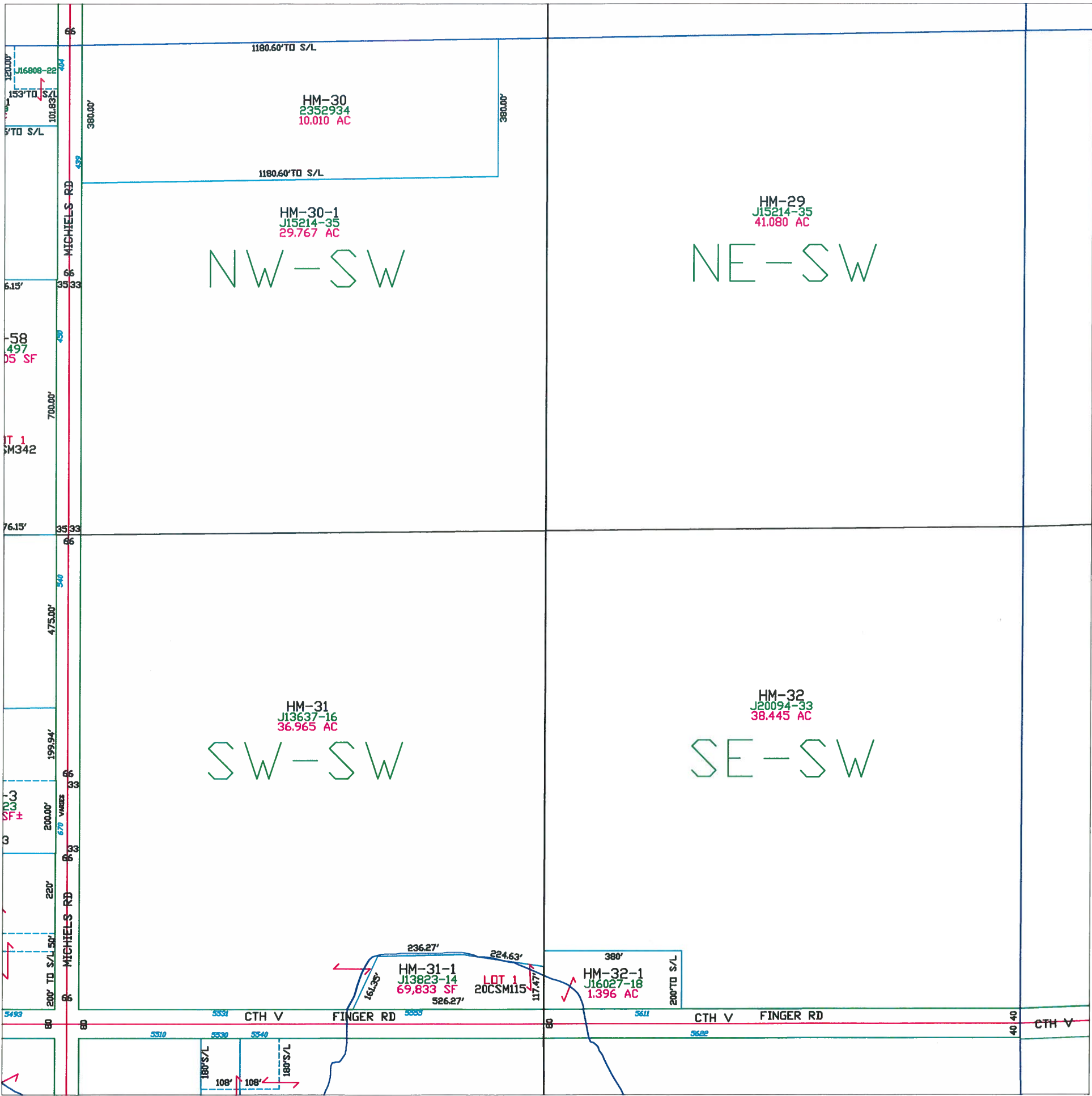


1" = 300'



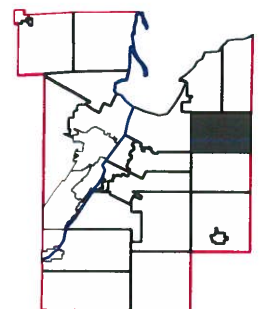
This is a compilation of records and data located in various county offices and is to be used for reference purposes only. The map is controlled by the field measurements between the corners of the Public Land Survey System and the parcels are mapped from available records which may not precisely fit field conditions. Brown County is not responsible for any inaccuracies.

This map was created by the Brown County Survey Department with funding provided by the Town of Humboldt and the Wisconsin Land Information Program.



T23N - R22E
SECTION 2
SE1/4

		TOWN OF SCOTT			TOWN OF GREEN BAY				
		30	29	28	27	26	25		
CITY OF GREEN BAY	R21E	31	32	33	34	35	36	T24N T23N	KEWAUNEE CO
	R22E	6	5	4	3	2	1		
		7	8	9	10	11	12		
		TOWN OF EATON							
		R22E						R23E	

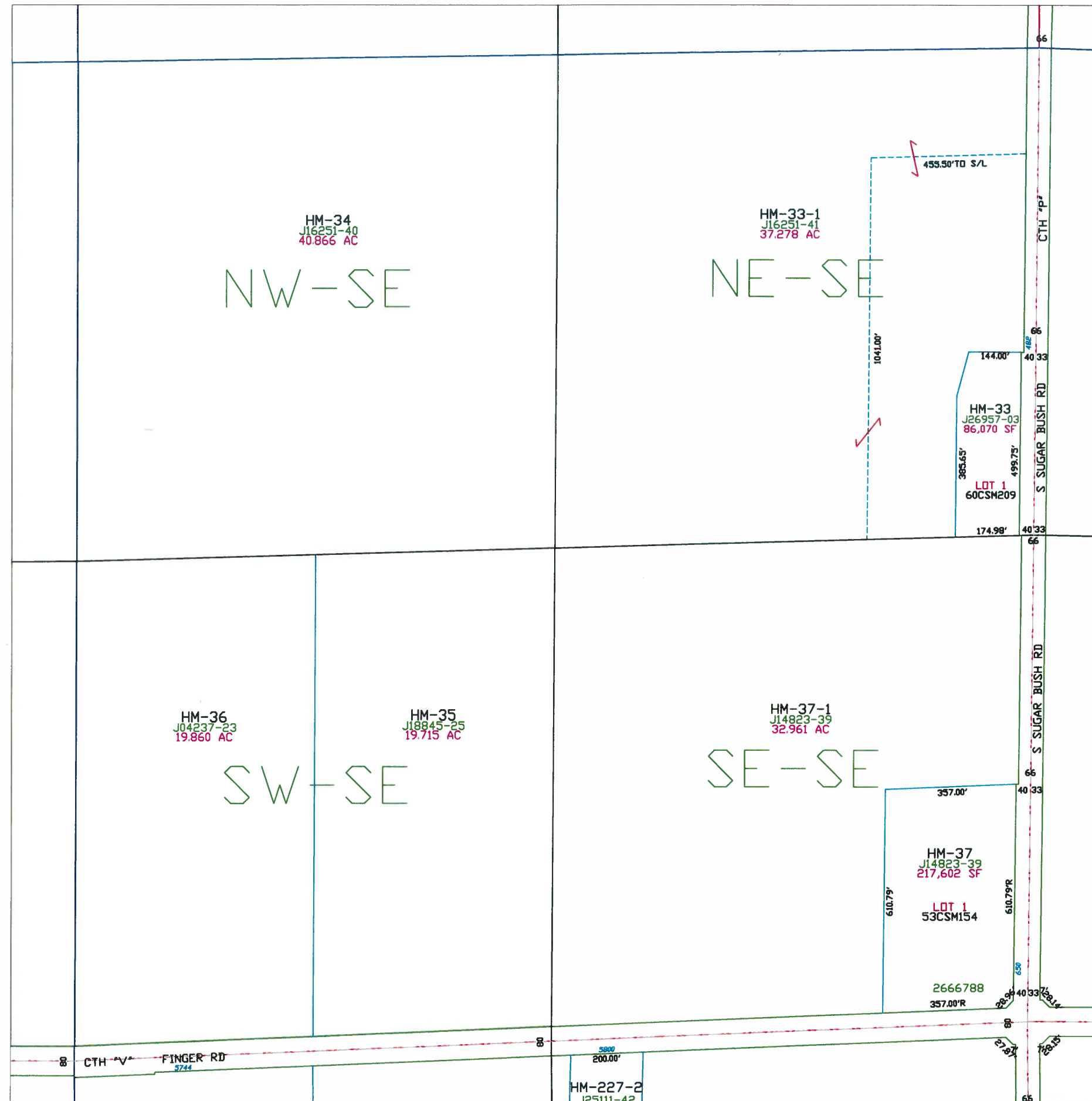

$$1'' = 300'$$

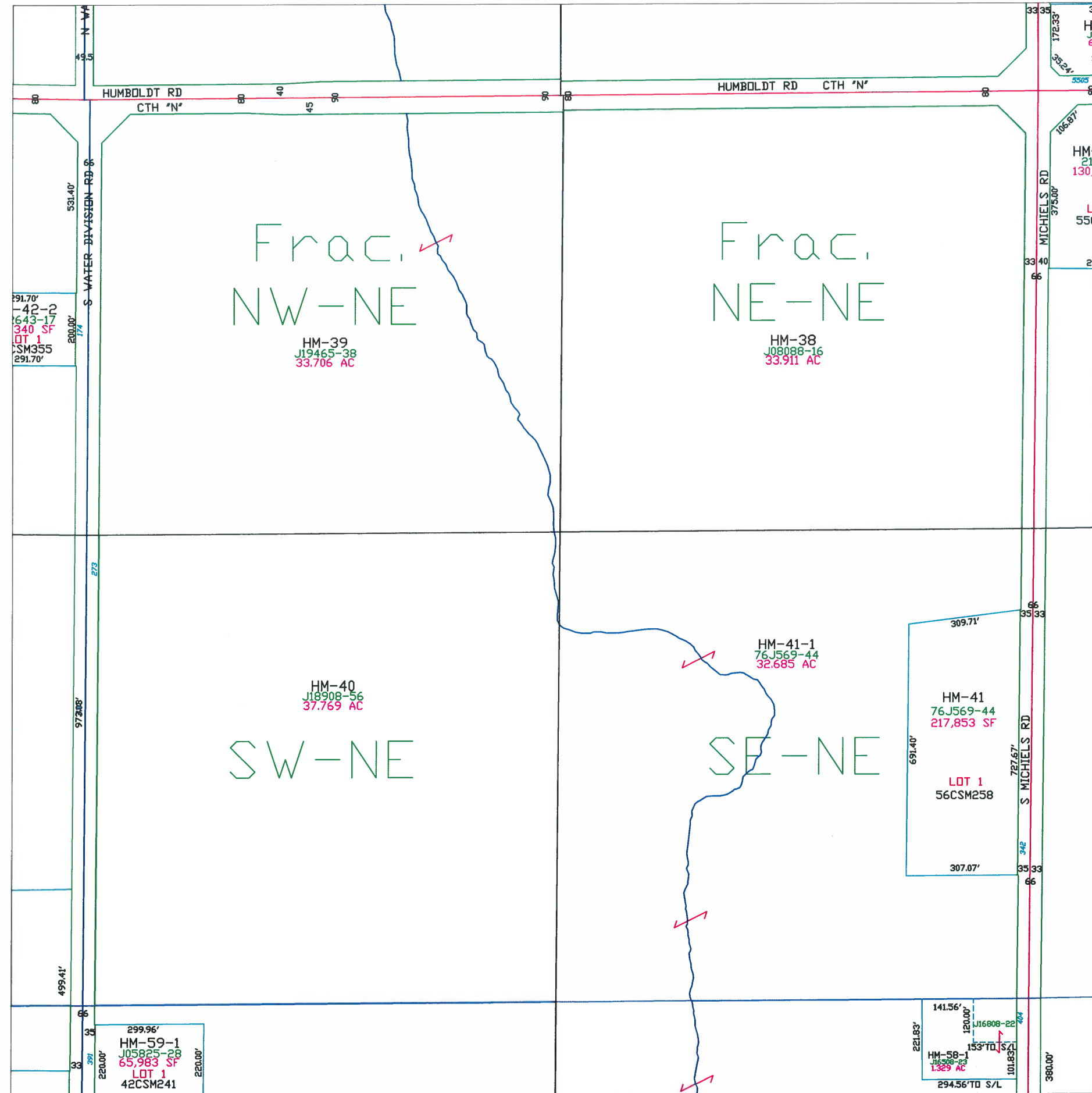

This is a compilation of records and data located in various county offices and is to be used for reference purposes only. The map is controlled by the field measurements between the corners of the Public Land Survey System and the parcels are mapped from available records which may not precisely fit field conditions. Brown County is not responsible for any inaccuracies.

**This map was created by the Brown County Survey Department
with funding provided by the Town of Humboldt and the Wisconsin
Land Information Program.**

© 2015 BROWN COUNTY SURVEY DEPT.
GREEN BAY, WI 54305

Plot date: 6/8/2015
Plotted by: TLL





Town of Humboldt

T23N - R22E
SECTION 3
NE1/4

TOWN OF SCOTT			TOWN OF GREEN BAY		
30	29	28	27	26	25
31	32	33	34	35	36
6	5	4	3	2	1
7	8	9	10	11	12

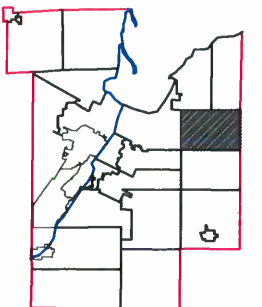

TOWN OF EATON

R22E R23E

CITY OF GREEN BAY

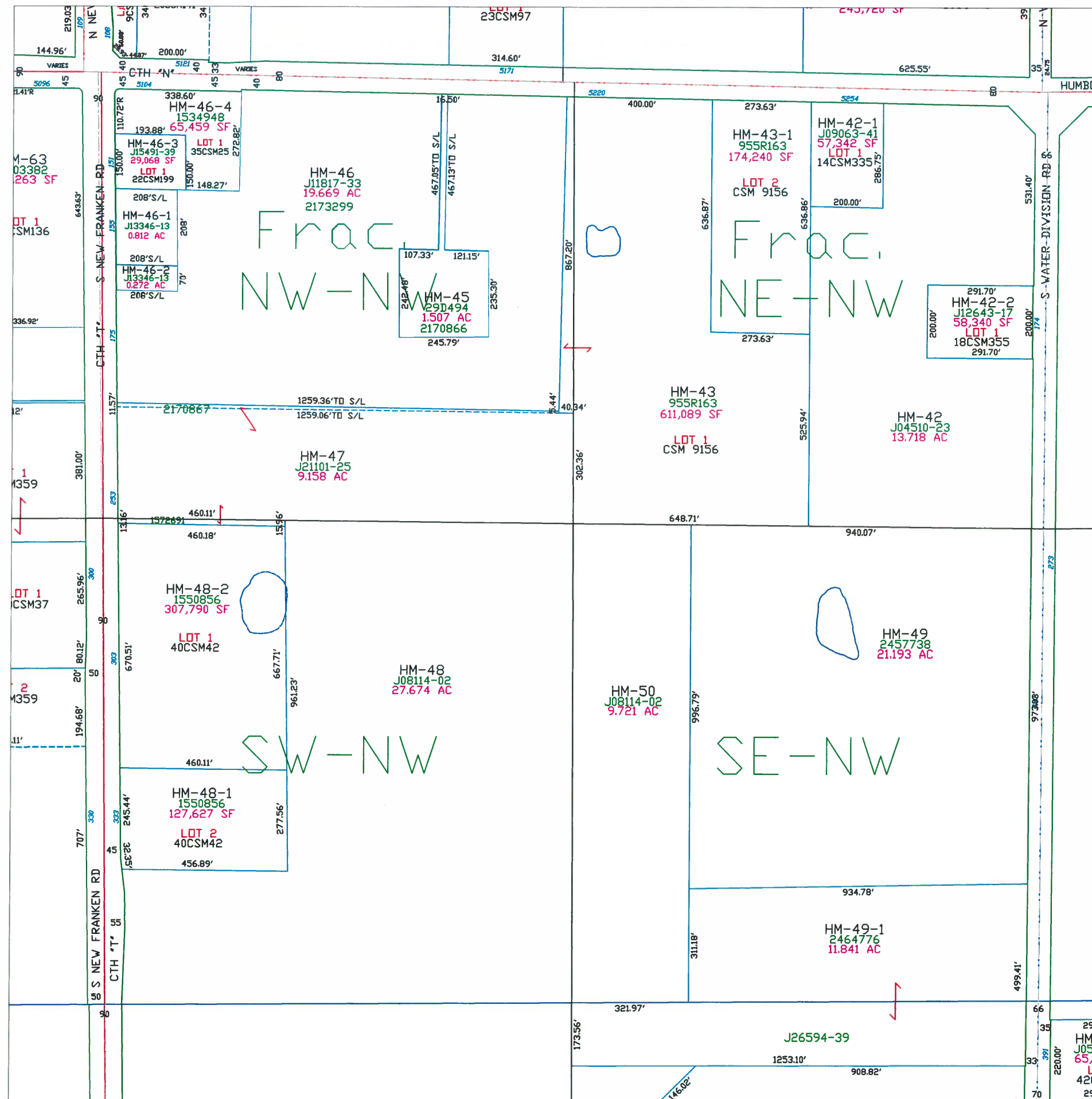
T24N T23N

KEWAUNEE CO



This is a compilation of records and data located in various county offices and is to be used for reference purposes only. The map is controlled by the field measurements between the corners of the Public Land Survey System and the parcels are mapped from available records which may not precisely fit field conditions. Brown County is not responsible for any inaccuracies.

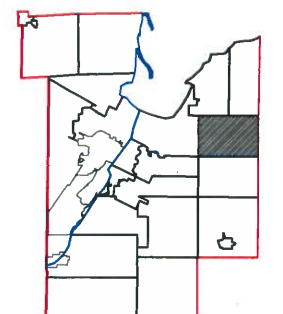

This map was created by the Brown County Survey Department with funding provided by the Town of Humboldt and the Wisconsin Land Information Program.



Town of Humboldt

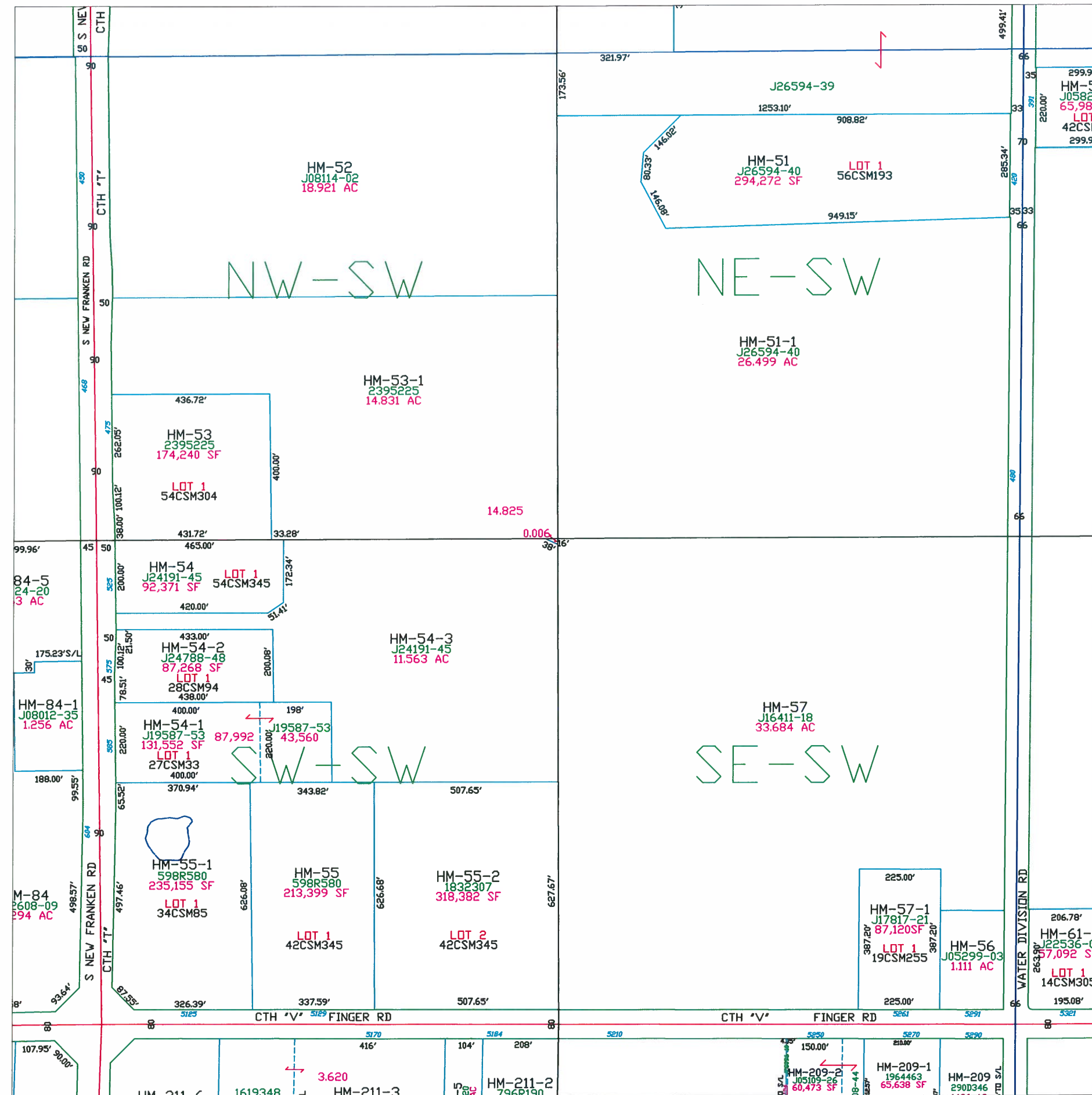
T23N - R22E
SECTION 3
NW1/4

CITY OF GREEN BAY	TOWN OF SCOTT			TOWN OF GREEN BAY			T24N T23N
	30	29	28	27	26	25	
	31	32	33	34	35	36	
	6	5	4	3	2	1	
	7	8	9	10	11	12	
R21E R22E	TOWN OF EATON						R22E R23E



This is a compilation of records and data located in various county offices and is to be used for reference purposes only. The map is controlled by the field measurements between the corners of the Public Land Survey System and the parcels are mapped from available records which may not precisely fit field conditions. Brown County is not responsible for any inaccuracies.

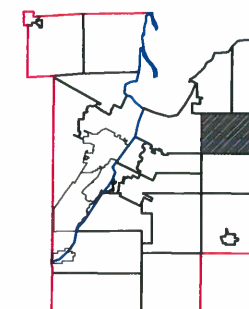
This map was created by the Brown County Survey Department with funding provided by the Town of Humboldt and the Wisconsin Land Information Program.



Town of Humboldt

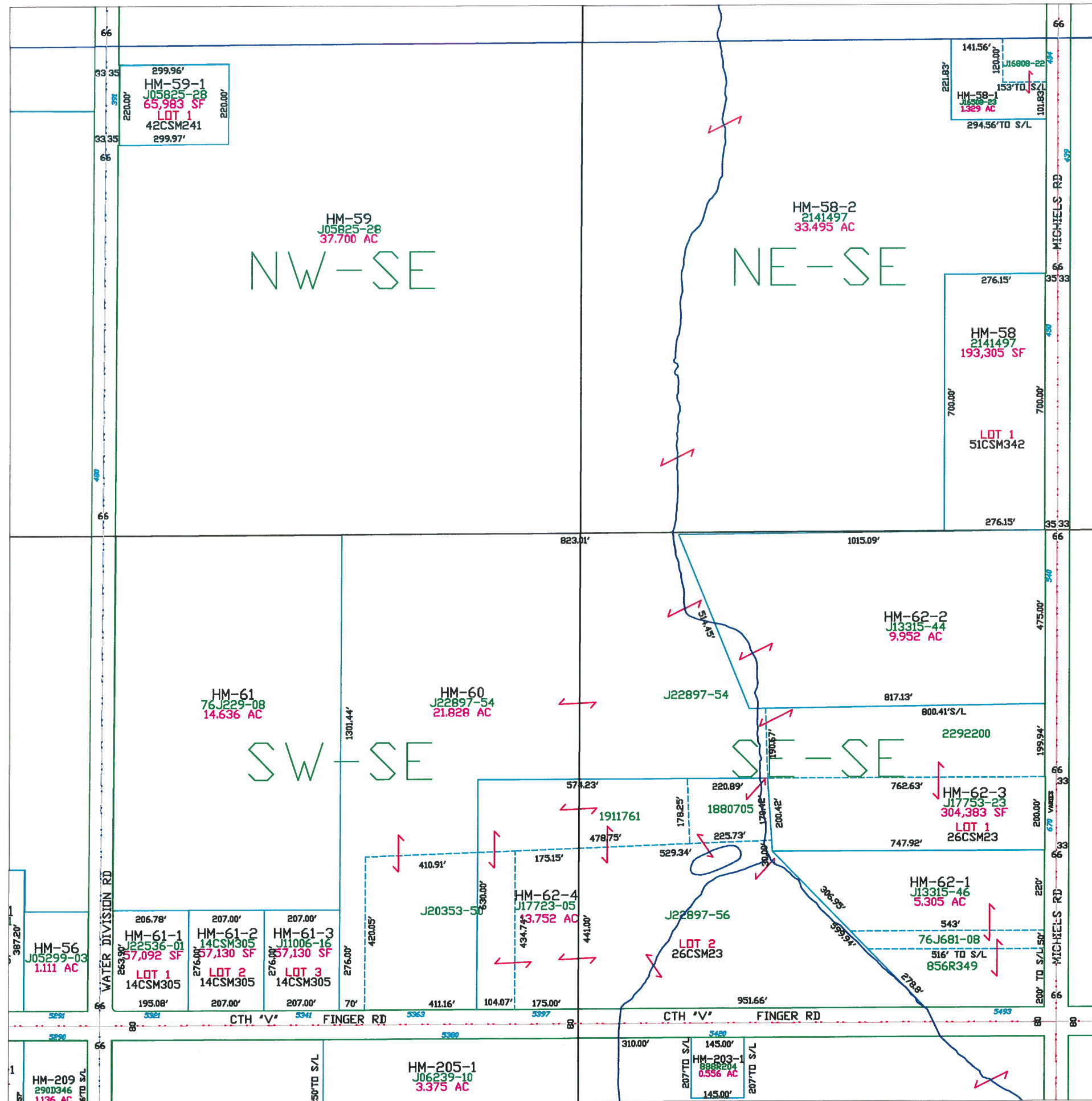
T23N - R22E
SECTION 3
SW1/4

CITY OF GREEN BAY	TOWN OF SCOTT			TOWN OF GREEN BAY			T24N T23N KEWAUNEE CO
	30	29	28	27	26	25	
	31	32	33	34	35	36	
	6	5	4	3	2	1	
	7	8	9	10	11	12	
	TOWN OF EATON						
	R21E R22E					R22E R23E	



This is a compilation of records and data located in various county offices and is to be used for reference purposes only. The map is controlled by the field measurements between the corners of the Public Land Survey System and the parcels are mapped from available records which may not precisely fit field conditions. Brown County is not responsible for any inaccuracies.

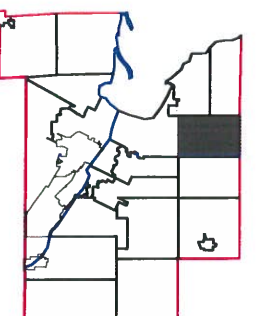

This map was created by the Brown County Survey Department with funding provided by the Town of Humboldt and the Wisconsin Land Information Program.



Town of Humboldt

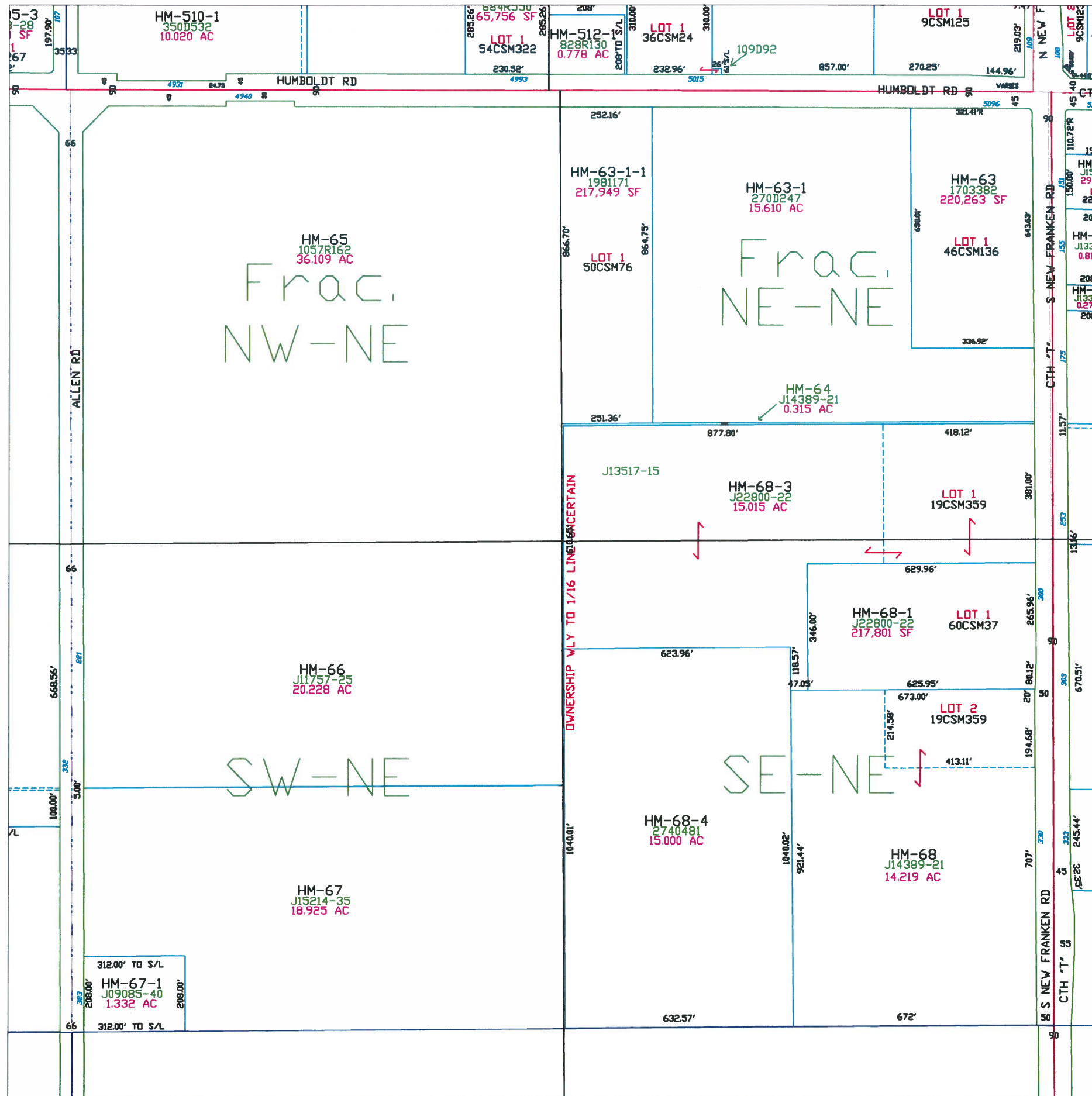
T23N - R22E
SECTION 3
SE1/4

CITY OF GREEN BAY	TOWN OF SCOTT			TOWN OF GREEN BAY			T24N T23N	KEYAUNE CO
	30	29	28	27	26	25		
	31	32	33	34	35	36		
	6	5	4	3	2	1		
	7	8	9	10	11	12		
	TOWN OF EATON							
	R21E R22E						R22E R23E	



This is a compilation of records and data located in various county offices and is to be used for reference purposes only. The map is controlled by the field measurements between the corners of the Public Land Survey System and the parcels are mapped from available records which may not precisely fit field conditions. Brown County is not responsible for any inaccuracies.

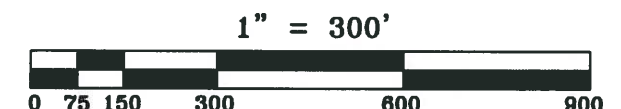
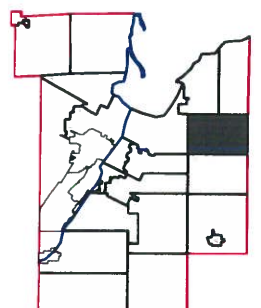

This map was created by the Brown County Survey Department with funding provided by the Town of Humboldt and the Wisconsin Land Information Program.



Town of Humboldt

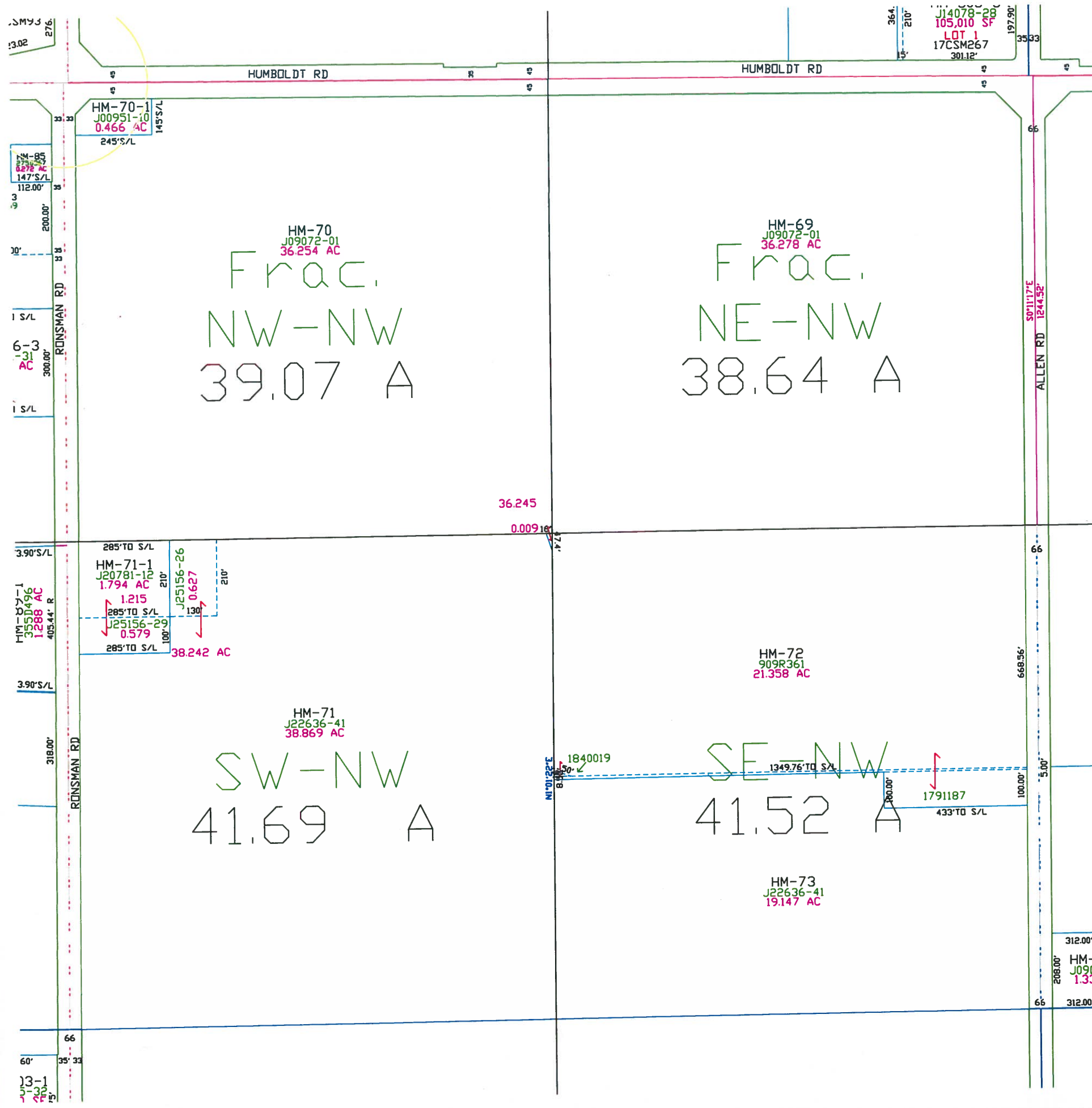
T23N - R22E
SECTION 4
NE 1/4

CITY OF GREEN BAY	TOWN OF SCOTT			TOWN OF GREEN BAY		
	30	29	28	27	26	25
	31	32	33	34	35	36
	6	5	4	3	2	1
	7	8	9	10	11	12
	TOWN OF EATON					



This is a compilation of records and data located in various county offices and is to be used for reference purposes only. The map is controlled by the field measurements between the corners of the Public Land Survey System and the parcels are mapped from available records which may not precisely fit field conditions. Brown County is not responsible for any inaccuracies.

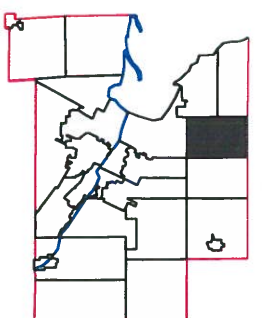

This map was created by the Brown County Survey Department with funding provided by the Town of Humboldt and the Wisconsin Land Information Program.



Town of Humboldt

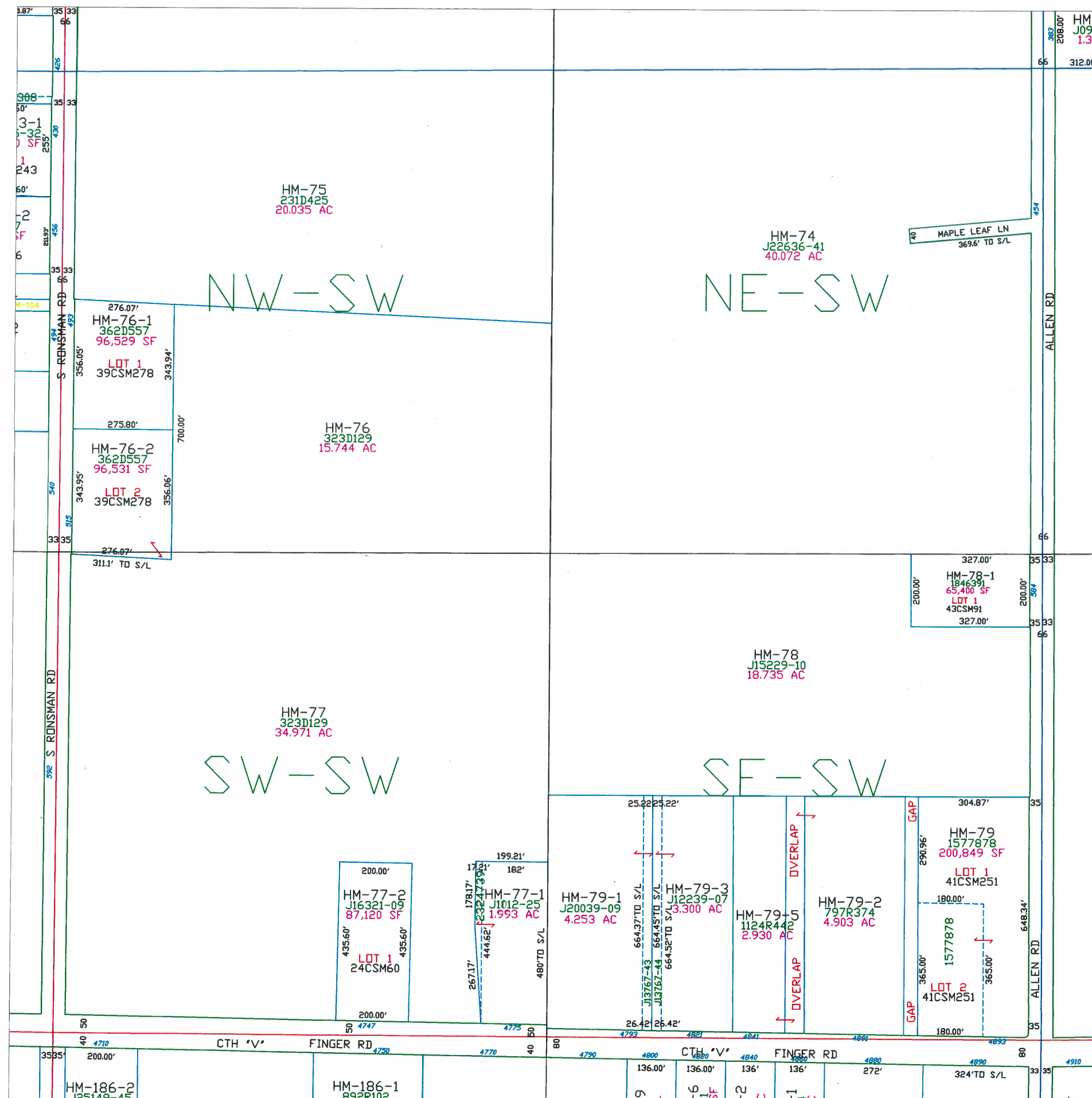
T23N - R22E
SECTION 4
NW1/4

CITY OF GREEN BAY	TOWN OF SCOTT			TOWN OF GREEN BAY			T24N T23N KEWAUNEE CO
	30	29	28	27	26	25	
	31	32	33	34	35	36	
	6	5	4	3	2	1	
	7	8	9	10	11	12	
	TOWN OF EATON						
	R21E	R22E		R22E	R23E		



This is a compilation of records and data located in various county offices and is to be used for reference purposes only. The map is controlled by the field measurements between the corners of the Public Land Survey System and the parcels are mapped from available records which may not precisely fit field conditions. Brown County is not responsible for any inaccuracies.

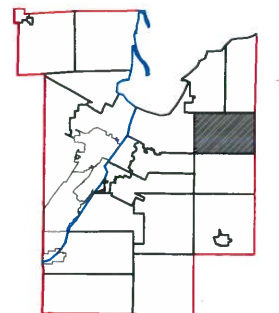

This map was created by the Brown County Survey Department with funding provided by the Town of Humboldt and the Wisconsin Land Information Program.



Town of Humboldt

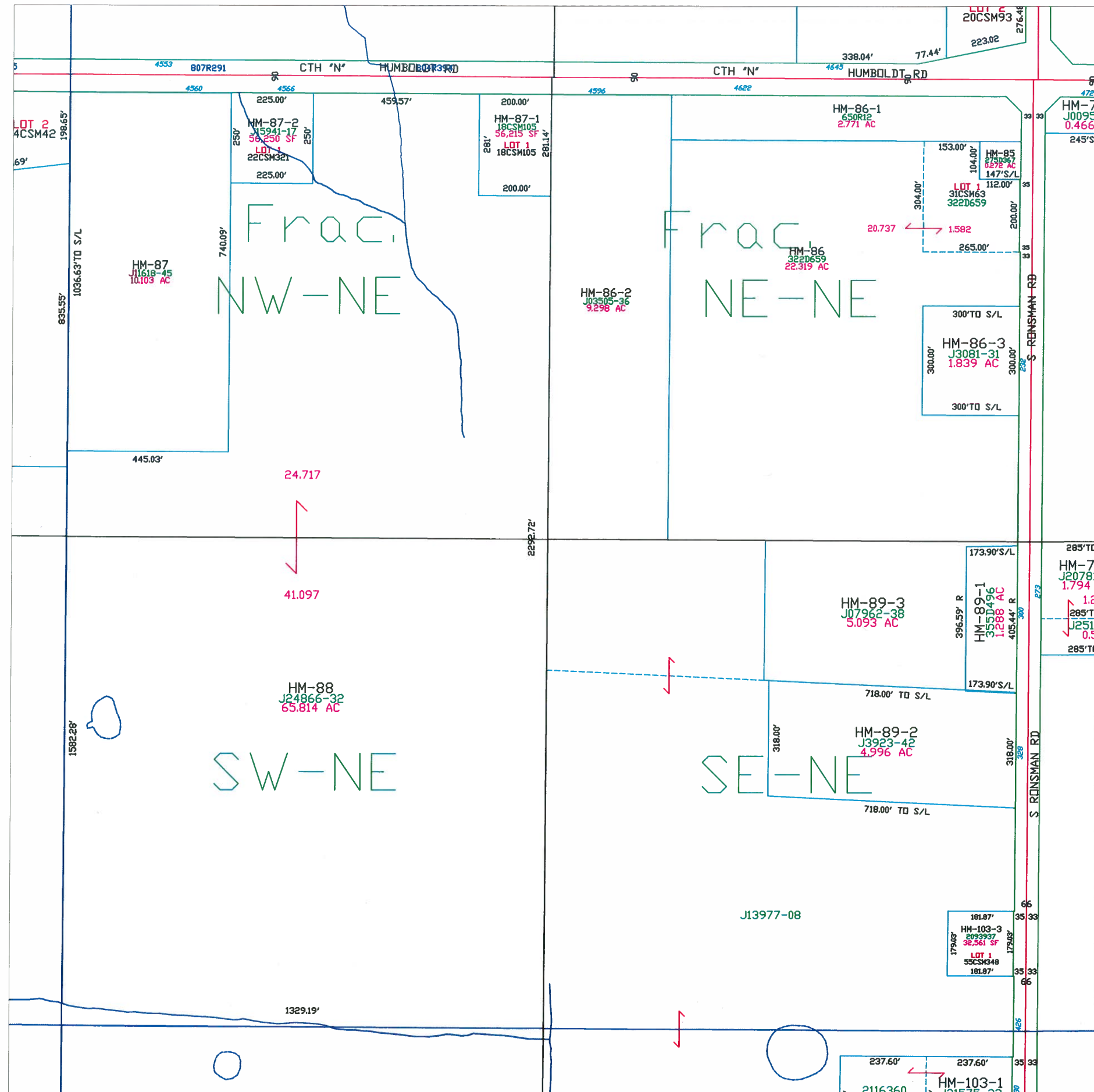
T23N - R22E
SECTION 4
SW1/4

CITY OF GREEN BAY	TOWN OF SCOTT			TOWN OF GREEN BAY			T24N T23N	KEYAUNE CO
	30	29	28	27	26	25		
	31	32	33	34	35	36		
	6	5	4	3	2	1		
	7	8	9	10	11	12		
R21E	TOWN OF EATON						R22E	R23E



This is a compilation of records and data located in various county offices and is to be used for reference purposes only. The map is controlled by the field measurements between the corners of the Public Land Survey System and the parcels are mapped from available records which may not precisely fit field conditions. Brown County is not responsible for any inaccuracies.

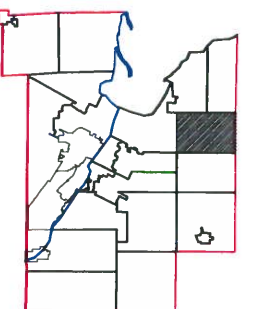

This map was created by the Brown County Survey Department with funding provided by the Town of Humboldt and the Wisconsin Land Information Program.



Town of Humboldt

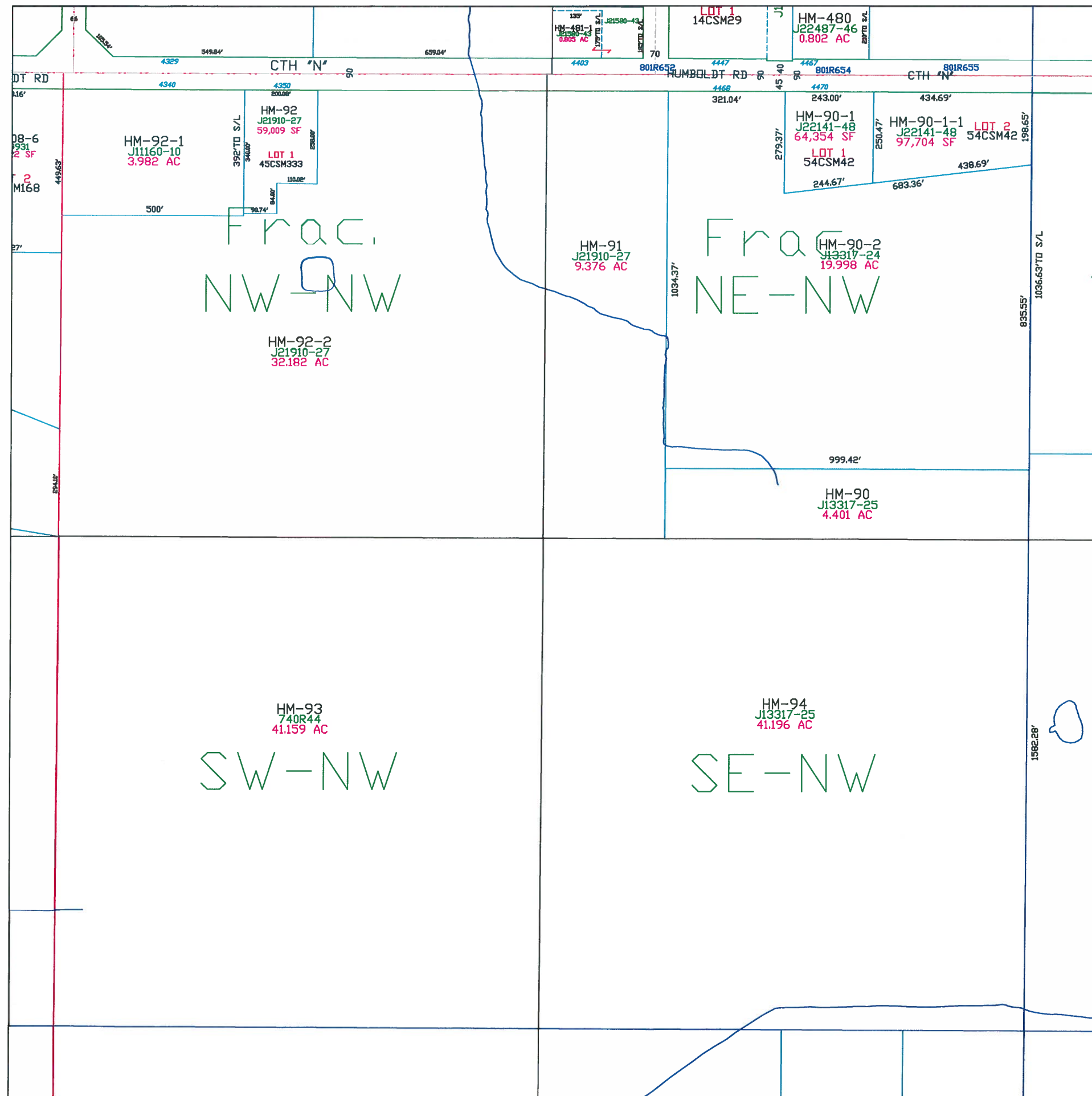
T23N - R22E
SECTION 5
NE1/4

CITY OF GREEN BAY	TOWN OF SCOTT			TOWN OF GREEN BAY			T24N T23N	KEWAUNEE CO.
	30	29	28	27	26	25		
	31	32	33	34	35	36		
	6	5	4	3	2	1		
	7	8	9	10	11	12		
	TOWN OF EATON			TOWN OF EATON				



This is a compilation of records and data located in various county offices and is to be used for reference purposes only. The map is controlled by the field measurements between the corners of the Public Land Survey System and the parcels are mapped from available records which may not precisely fit field conditions. Brown County is not responsible for any inaccuracies.

This map was created by the Brown County Survey Department with funding provided by the Town of Humboldt and the Wisconsin Land Information Program.

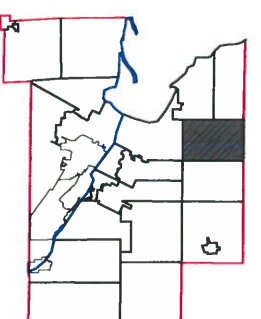



Town of Humboldt

T23N - R22E
SECTION 5
NW1/4

		TOWN OF SCOTT			TOWN OF GREEN BAY		
		30	29	28	27	26	25
CITY OF GREEN BAY	31	32	33	34	35	36	
	6	5	4	3	2	1	
	7	8	9	10	11	12	
		TOWN OF EATON					
		R21E	R22E	R23E			

T24N
T23N
KEWAUNEE CO.



1" = 300'



This is a compilation of records and data located in various county offices and is to be used for reference purposes only. The map is controlled by the field measurements between the corners of the Public Land Survey System and the parcels are mapped from available records which may not precisely fit field conditions. Brown County is not responsible for any inaccuracies.

This map was created by the Brown County Survey Department with funding provided by the Town of Humboldt and the Wisconsin Land Information Program.

Town of Humboldt

T23N - R22E
SECTION 5
SW 1/4

TOWN OF SCOTT			TOWN OF GREEN BAY		
30	29	28	27	26	25
31	32	33	34	35	36
6	5	4	3	2	1
7	8	9	10	11	12

CITY OF GREEN BAY

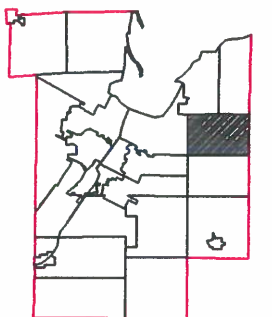

T24N
T23N

KEAUWEE CO

R21E
R22E

TOWN OF EATON

R22E
R23E



1" = 300'



This is a compilation of records and data located in various county offices and is to be used for reference purposes only. The map is controlled by the field measurements between the corners of the Public Land Survey System and the parcels are mapped from available records which may not precisely fit field conditions. Brown County is not responsible for any inaccuracies.

This map was created by the Brown County Survey Department with funding provided by the Town of Humboldt and the Wisconsin Land Information Program.

© 1996 BROWN COUNTY SURVEY DEPT.
GREEN BAY, WI 54305

Plot date: 12/5/96
Plotted by: JEW

HM-98
740R44
40.257 AC
NW-SW
40.26 A

HM-97
J13317-25
20.143 AC

NE-SW
40.29 A

HM-96
J23684-32
10.075 AC

HM-95
J23684-32
10.077 AC

HM-99
J24509-16
38.526 AC

SW-SW
40.19 A

HM-102
J10772-35
19.299 AC

SE-SW
40.23 A

HM-101
J23684-32
9.648 AC

HM-100
J23684-32
9.652 AC

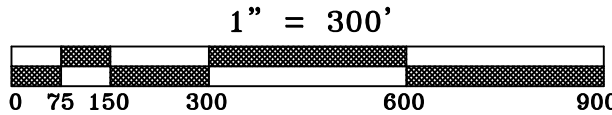
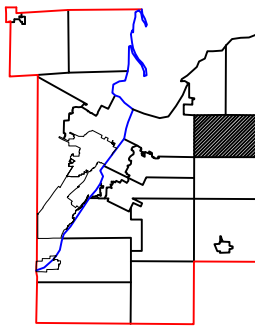
HM-159-1
J23721-26
1.837 AC

417.42' S/L
J18840-47
71.738 AC

Town of Humboldt

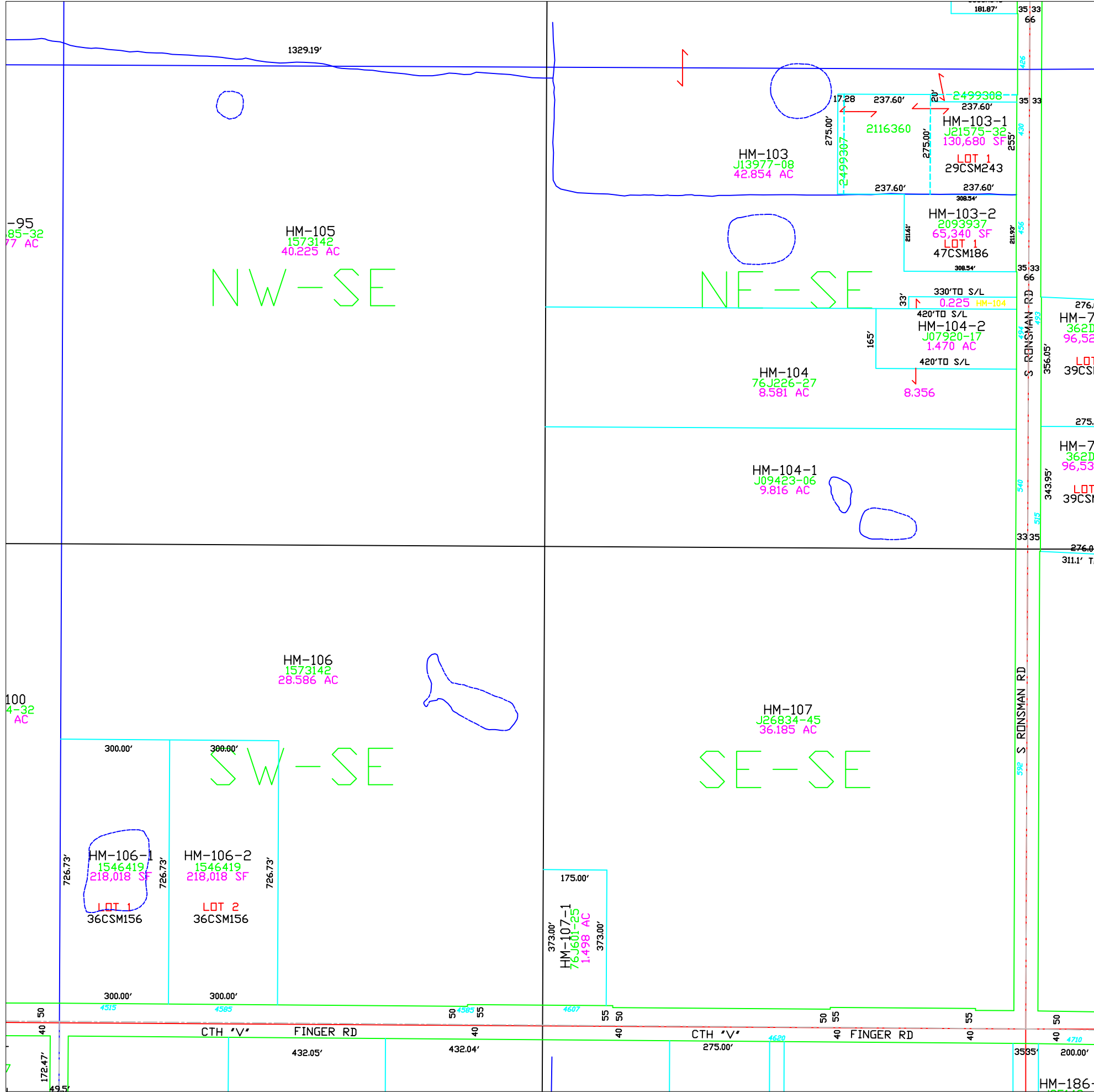
T23N – R22E SECTION 5 SE 1/4

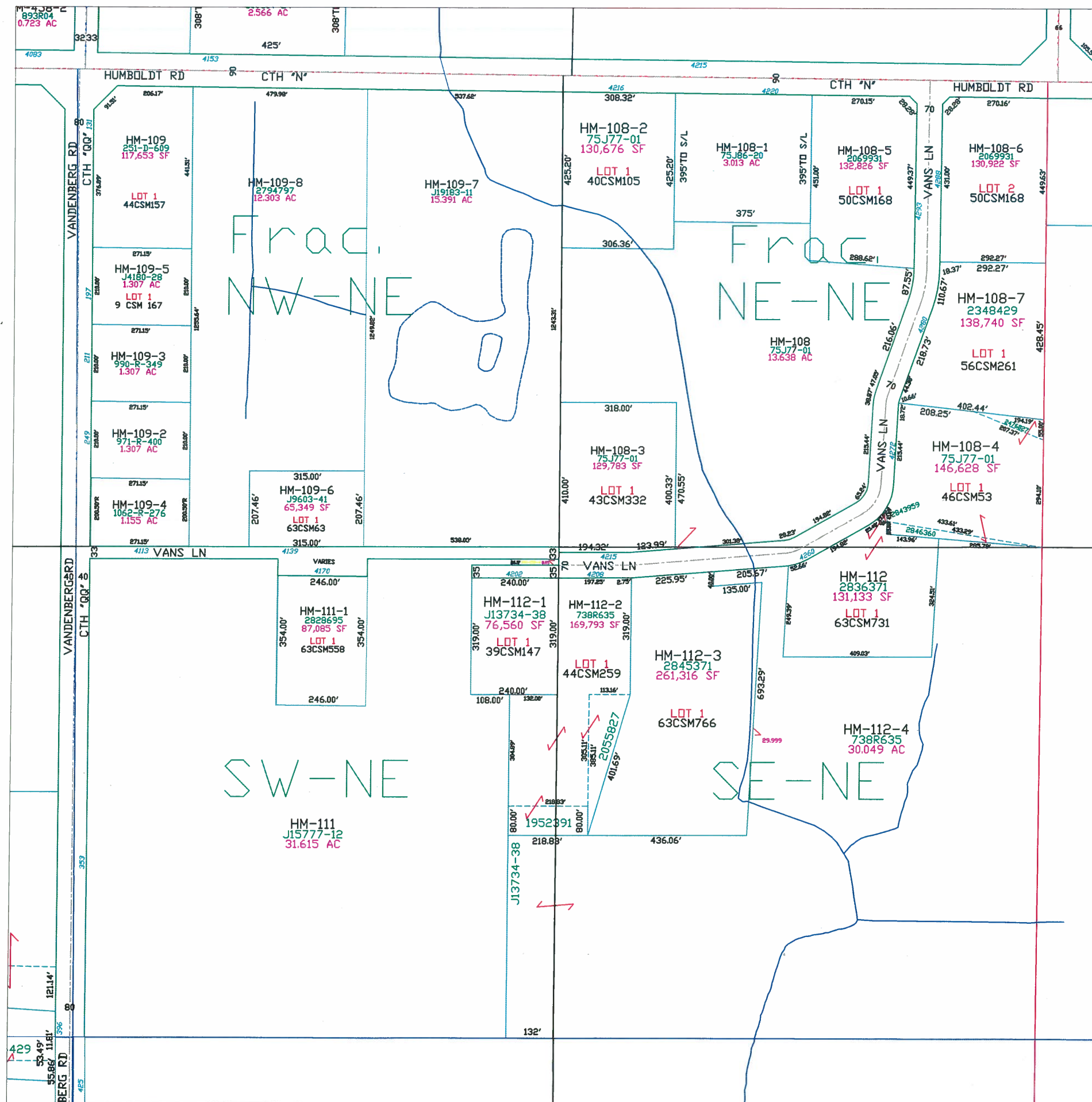
TOWN OF SCOTT			TOWN OF GREEN BAY		
30	29	28	27	26	25
31	32	33	34	35	36
6	5	4	3	2	1
7	8	9	10	11	12



This is a compilation of records and data located in various county offices and is to be used for reference purposes only. The map is controlled by the field measurements between the corners of the Public Land Survey System and the parcels are mapped from available records which may not precisely fit field conditions. Brown County is not responsible for any inaccuracies.

This map was created by the Brown County Survey Department with funding provided by the Town of Humboldt and the Wisconsin Land Information Program.

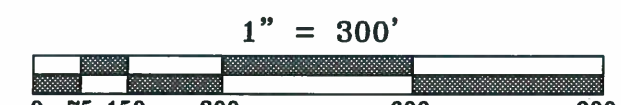
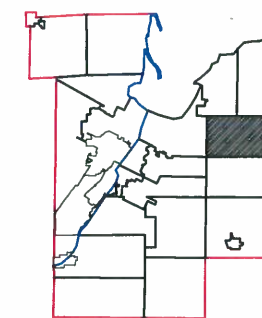





Town of Humboldt

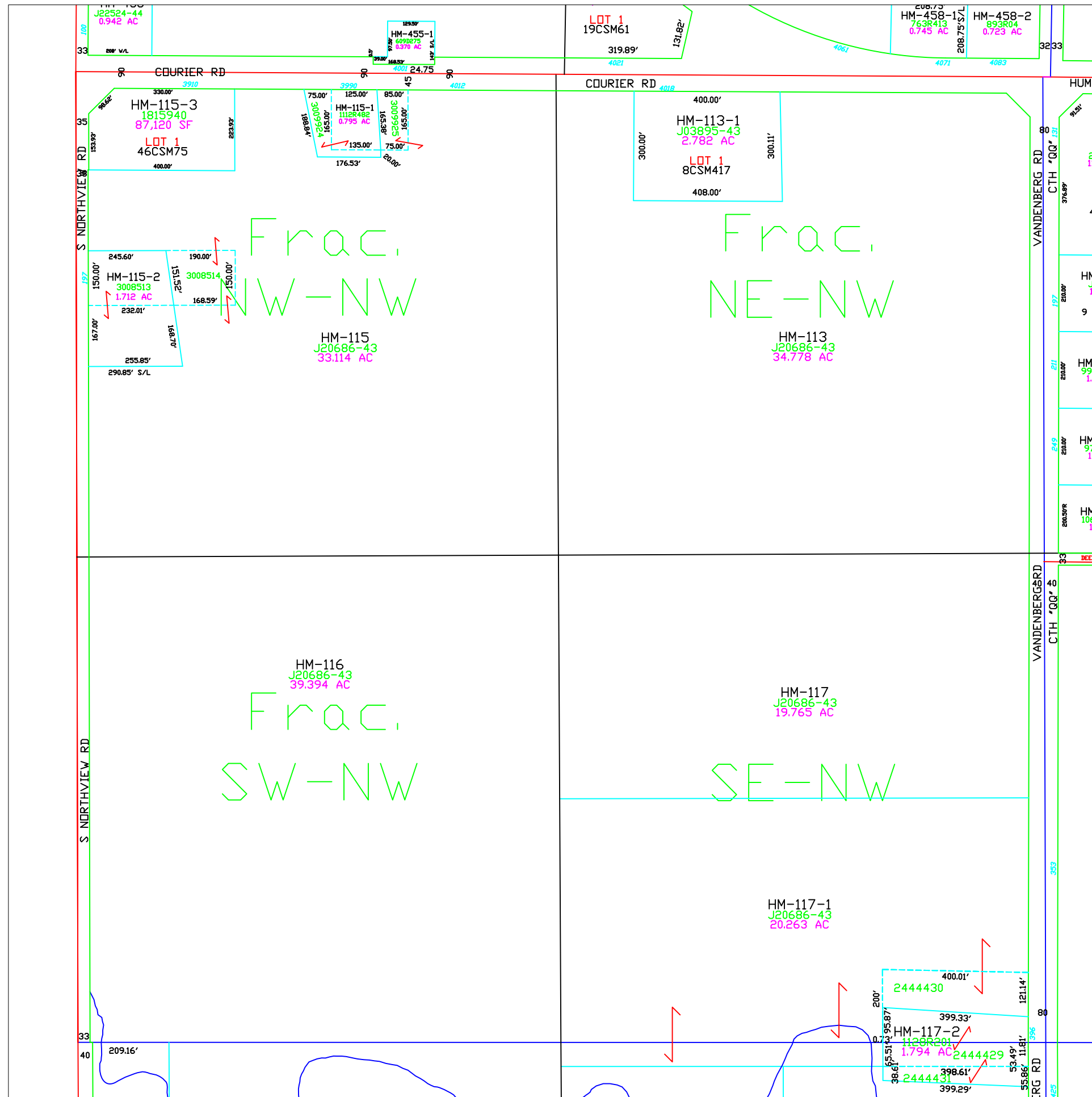
T23N - R22E
SECTION 6
NE1/4

CITY OF GREEN BAY	TOWN OF SCOTT			TOWN OF GREEN BAY			T24N T23N
	30	29	28	27	26	25	
	31	32	33	34	35	36	
	6	5	4	3	2	1	
	7	8	9	10	11	12	
R21E R22E	TOWN OF EATON			R22E R23E			KEWAUNEE CO



This is a compilation of records and data located in various county offices and is to be used for reference purposes only. The map is controlled by the field measurements between the corners of the Public Land Survey System and the parcels are mapped from available records which may not precisely fit field conditions. Brown County is not responsible for any inaccuracies.

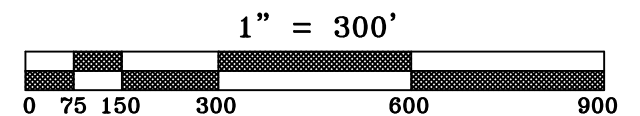
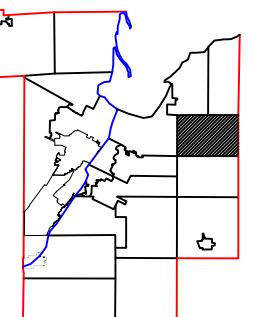
This map was created by the Brown County Survey Department with funding provided by the Town of Humboldt and the Wisconsin Land Information Program.



Town of Humboldt

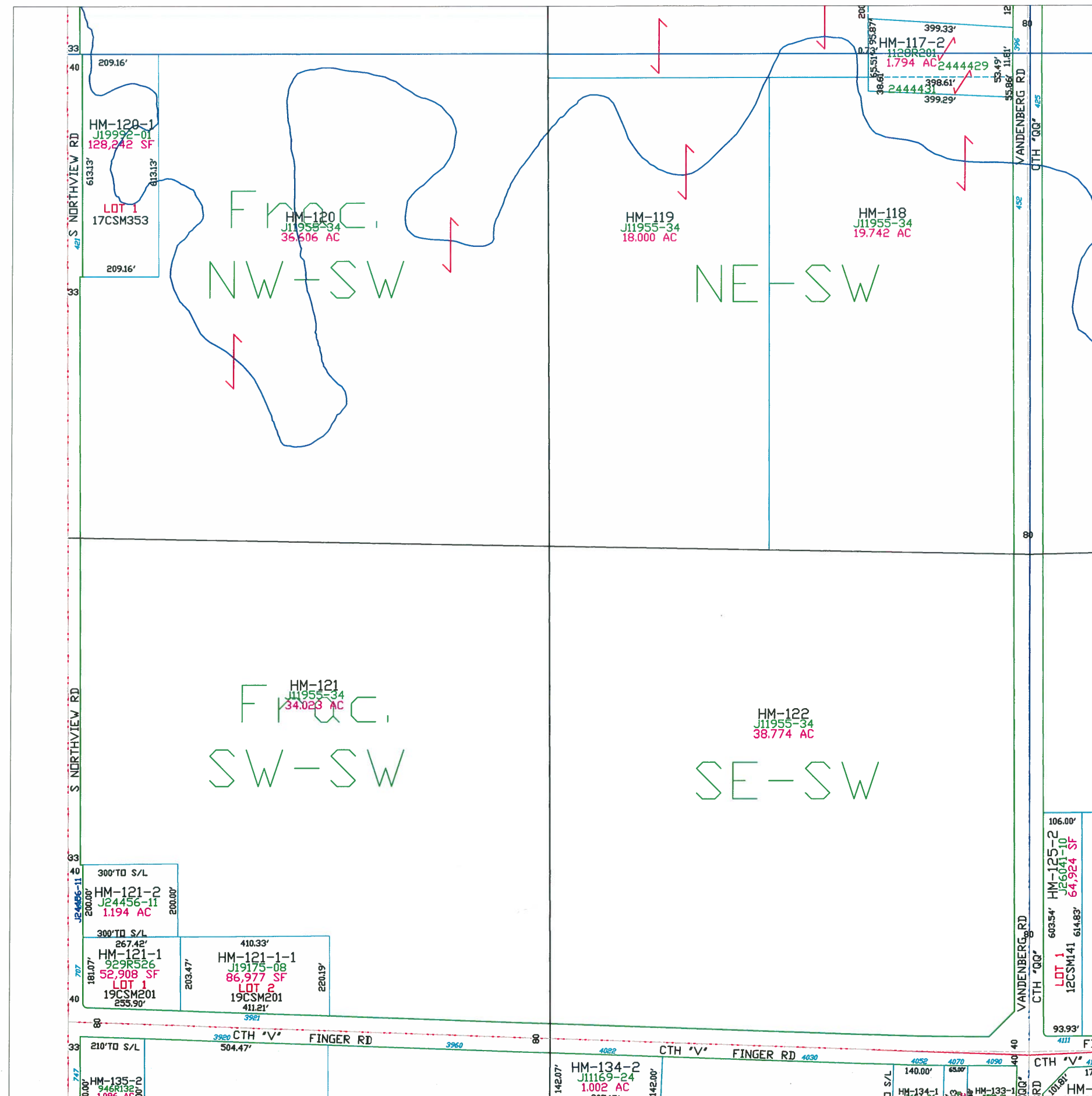
T6 N - R22E
SECTION 8
NW 1/4

		TOWN OF SCOTT			TOWN OF GREEN BAY		
		30	29	28	27	26	25
CITY OF GREEN BAY	31	31	32	33	34	35	36
	6	6	5	4	3	2	1
	7	7	8	9	10	11	12
		TOWN OF EATON					



This is a compilation of records and data located in various county offices and is to be used for reference purposes only. The map is controlled by the field measurements between the corners of the Public Land Survey System and the parcels are mapped from available records which may not precisely fit field conditions. Brown County is not responsible for any inaccuracies.

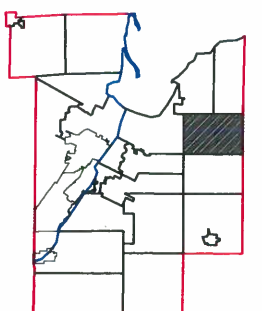
This map was created by the Brown County Survey Department with funding provided by the Town of Humboldt and the Wisconsin Land Information Program.



Town of Humboldt

T23N - R22E
SECTION 6
SW1/4

CITY OF GREEN BAY	TOWN OF SCOTT			TOWN OF GREEN BAY			T24N T23N	KEWAUNEE CO
	30	29	28	27	26	25		
	31	32	33	34	35	36		
	6	5	4	3	2	1		
	7	8	9	10	11	12		
	TOWN OF EATON							



This is a compilation of records and data located in various county offices and is to be used for reference purposes only. The map is controlled by the field measurements between the corners of the Public Land Survey System and the parcels are mapped from available records which may not precisely fit field conditions. Brown County is not responsible for any inaccuracies.

This map was created by the Brown County Survey Department with funding provided by the Town of Humboldt and the Wisconsin Land Information Program.

Town of Humboldt

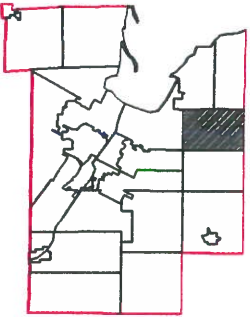

T23N - R22E
SECTION 6
SE 1/4

TOWN OF SCOTT			TOWN OF GREEN BAY		
30	29	28	27	26	25
31	32	33	34	35	36
6	5	4	3	2	1
7	8	9	10	11	12
R21E R22E			TOWN OF EATON R22E R23E		

CITY OF GREEN BAY

T24N
T23N

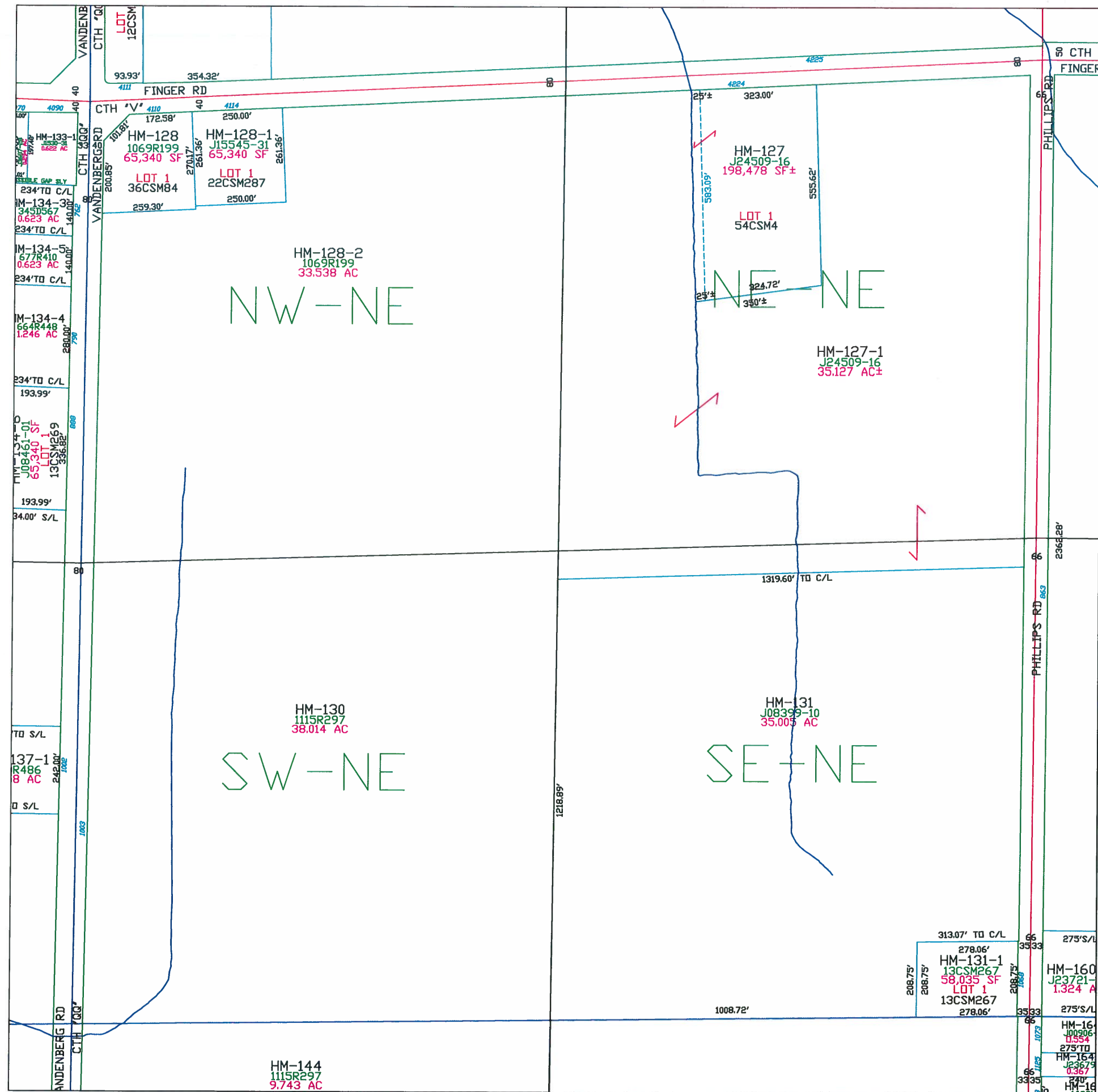
KEWAUNEE CO



This is a compilation of records and data located in various county offices and is to be used for reference purposes only. The map is controlled by the field measurements between the corners of the Public Land Survey System and the parcels are mapped from available records which may not precisely fit field conditions. Brown County is not responsible for any inaccuracies.

This map was created by the Brown County Survey Department with funding provided by the Town of Humboldt and the Wisconsin Land Information Program.

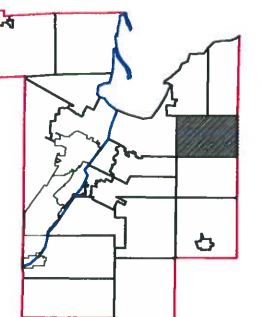




Town of Humboldt

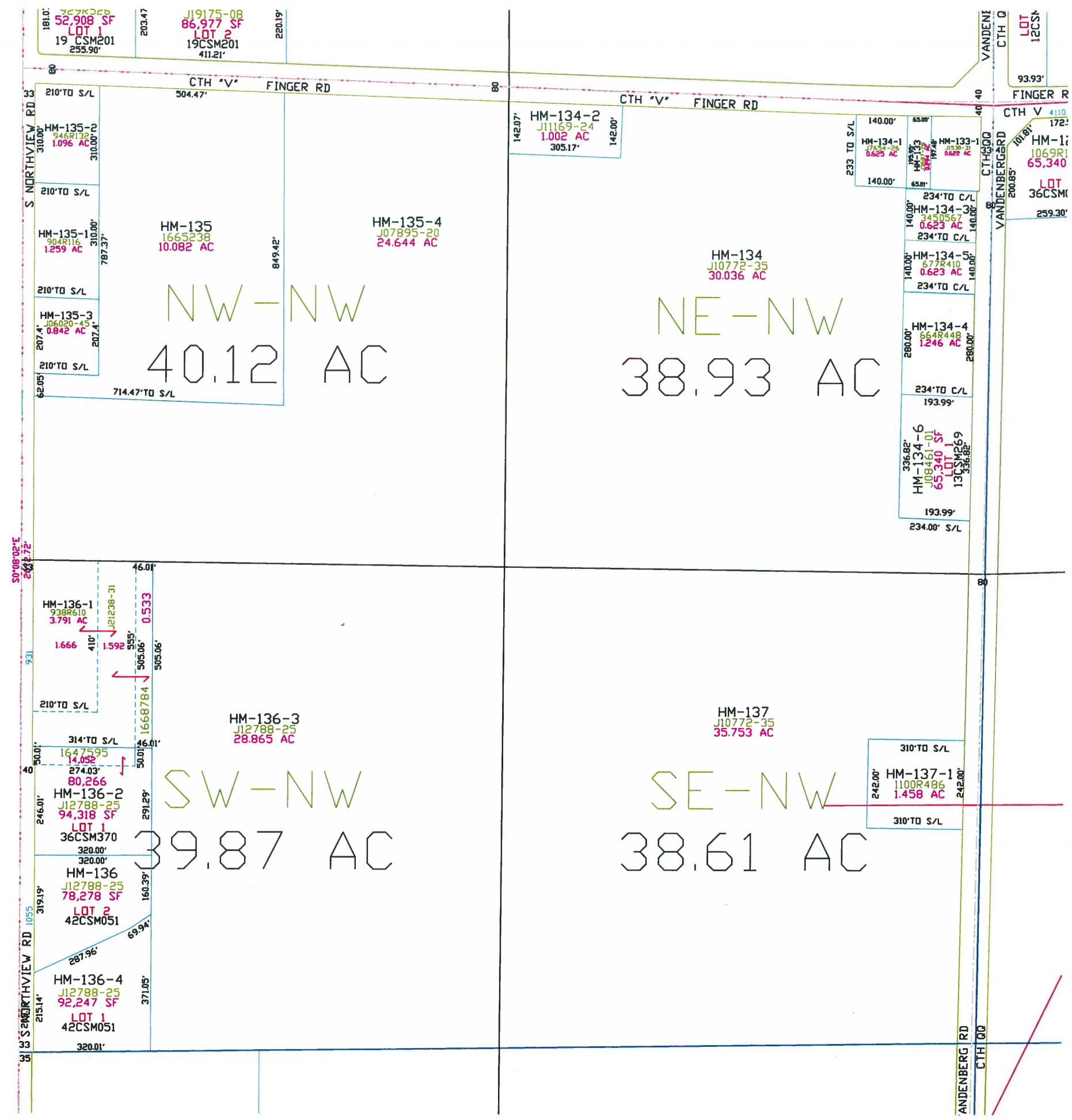
T23N - R22E
SECTION 7
NE1/4

CITY OF GREEN BAY	TOWN OF SCOTT			TOWN OF GREEN BAY			T24N T23N KEWAUNEE CO
	30	29	28	27	26	25	
	31	32	33	34	35	36	
	6	5	4	3	2	1	
	7	8	9	10	11	12	
	TOWN OF EATON						
	R21E R22E					R22E R23E	



This is a compilation of records and data located in various county offices and is to be used for reference purposes only. The map is controlled by the field measurements between the corners of the Public Land Survey System and the parcels are mapped from available records which may not precisely fit field conditions. Brown County is not responsible for any inaccuracies.


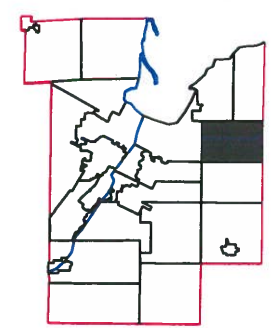

This map was created by the Brown County Survey Department with funding provided by the Town of Humboldt and the Wisconsin Land Information Program.



Town of Humboldt

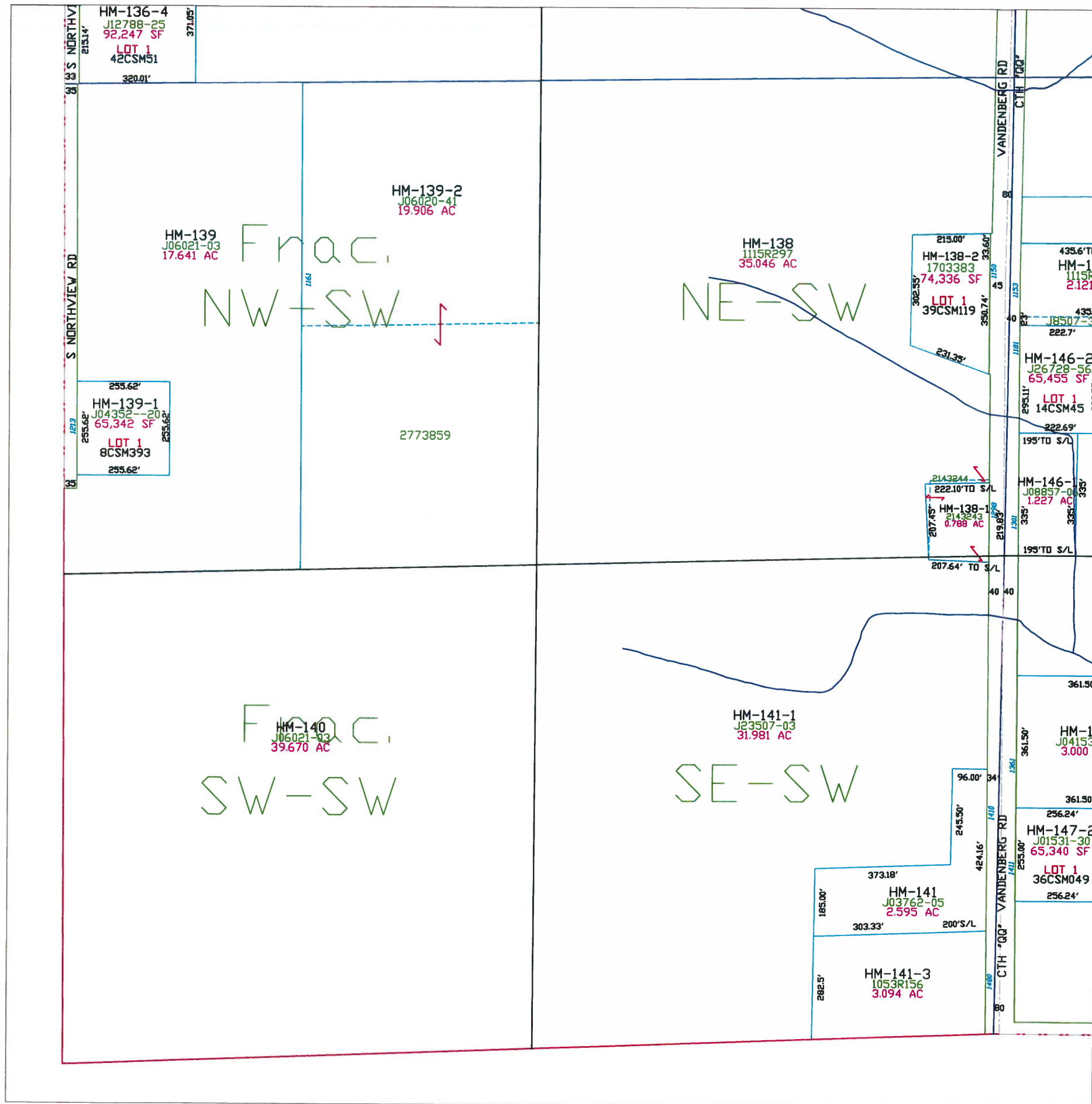
T23N - R22E
SECTION 7
NW1/4

	TOWN OF SCOTT			TOWN OF GREEN BAY		
	30	29	28	27	26	25
	31	32	33	34	35	36
	6	5	4	3	2	1
	7	8	9	10	11	12
CITY OF GREEN BAY	R21E R22E			T24N T23N		
	TOWN OF EATON			R22E R23E		



This is a compilation of records and data located in various county offices and is to be used for reference purposes only. The map is controlled by the field measurements between the corners of the Public Land Survey System and the parcels are mapped from available records which may not precisely fit field conditions. Brown County is not responsible for any inaccuracies.

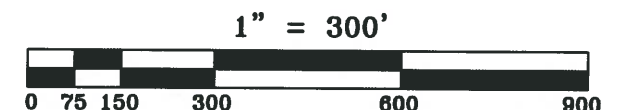
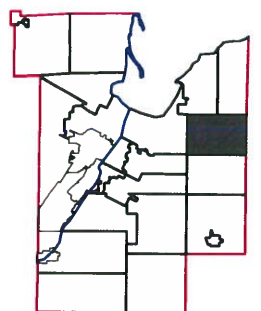

This map was created by the Brown County Survey Department with funding provided by the Town of Humboldt and the Wisconsin Land Information Program.



Town of Humboldt

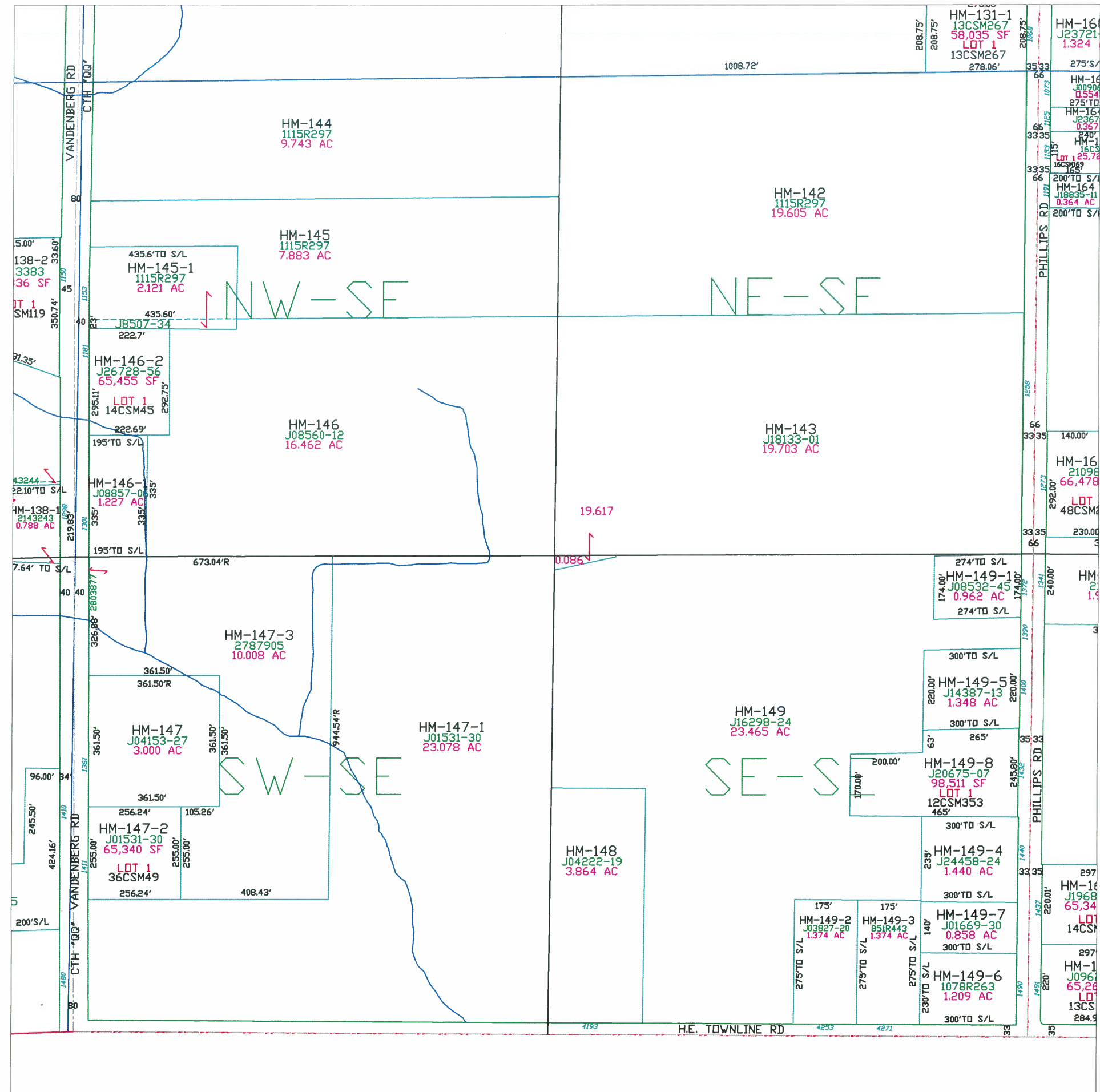
T23N - R22E
SECTION 7
SW 1/4

CITY OF GREEN BAY		TOWN OF SCOTT			TOWN OF GREEN BAY			T24N T23N KEWAUNEE CO	
		30	29	28	27	26	25		
		31	32	33	34	35	36		
		6	5	4	3	2	1		
		7	8	9	10	11	12		
R21E R22E	TOWN OF EATON							R22E R23E	



This is a compilation of records and data located in various county offices and is to be used for reference purposes only. The map is controlled by the field measurements between the corners of the Public Land Survey System and the parcels are mapped from available records which may not precisely fit field conditions. Brown County is not responsible for any inaccuracies.

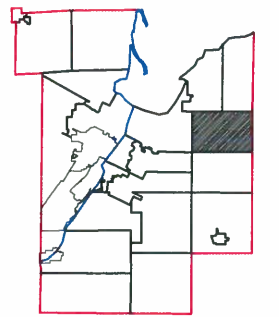

This map was created by the Brown County Survey Department with funding provided by the Town of Humboldt and the Wisconsin Land Information Program.



Town of Humboldt

T23N - R22E
SECTION 7
SE 1/4

CITY OF GREEN BAY	TOWN OF SCOTT			TOWN OF GREEN BAY			T24N T23N	KEWAUNEE CO
	30	29	28	27	26	25		
	31	32	33	34	35	36		
	6	5	4	3	2	1		
	7	8	9	10	11	12		
	TOWN OF EATON			TOWN OF EATON				
	R21E R22E			R22E R23E				



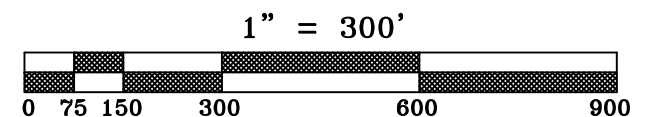
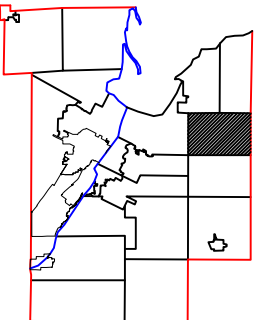

This is a compilation of records and data located in various county offices and is to be used for reference purposes only. The map is controlled by the field measurements between the corners of the Public Land Survey System and the parcels are mapped from available records which may not precisely fit field conditions. Brown County is not responsible for any inaccuracies.

This map was created by the Brown County Survey Department with funding provided by the Town of Humboldt and the Wisconsin Land Information Program.

Town of Humboldt

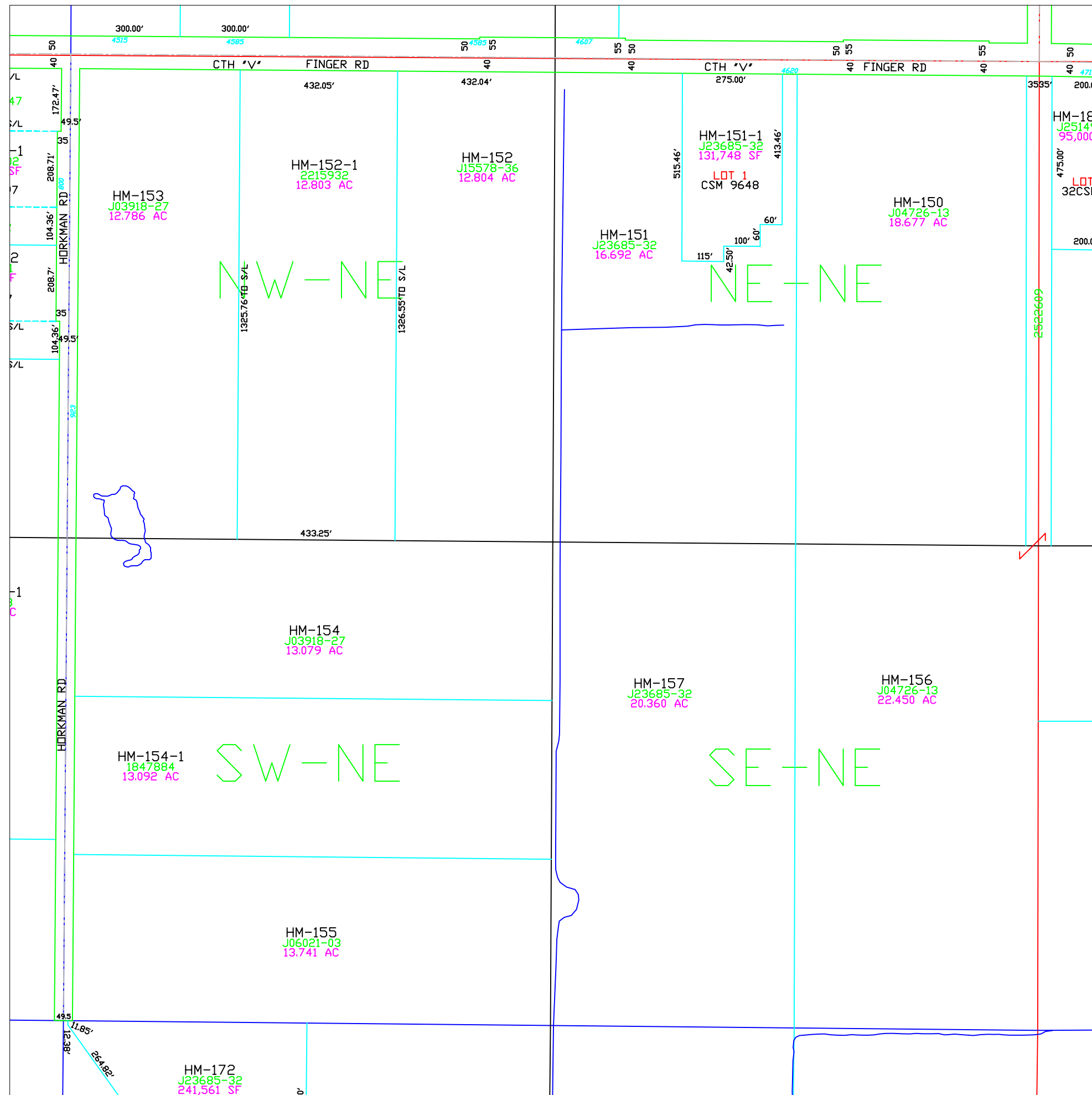
T23N - R22E SECTION 8 NE 1/4

TOWN OF SCOTT			TOWN OF GREEN BAY			
CITY OF GREEN BAY	30	29	28	27	26	25
	31	32	33	34	35	36
	6	5	4	3	2	1
	7	8	9	10	11	12
R21E R22E	TOWN OF EATON					R22E R23E



This is a compilation of records and data located in various county offices and is to be used for reference purposes only. The map is controlled by the field measurements between the corners of the Public Land Survey System and the parcels are mapped from available records which may not precisely fit field conditions. Brown County is not responsible for any inaccuracies.

This map was created by the Brown County Survey Department with funding provided by the Town of Humboldt and the Wisconsin Land Information Program.


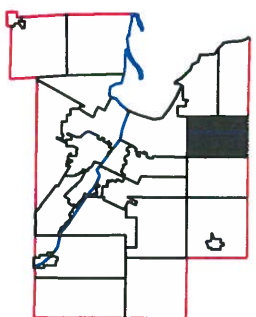



Town of Humboldt

T23N - R22E
SECTION 8
NW1/4

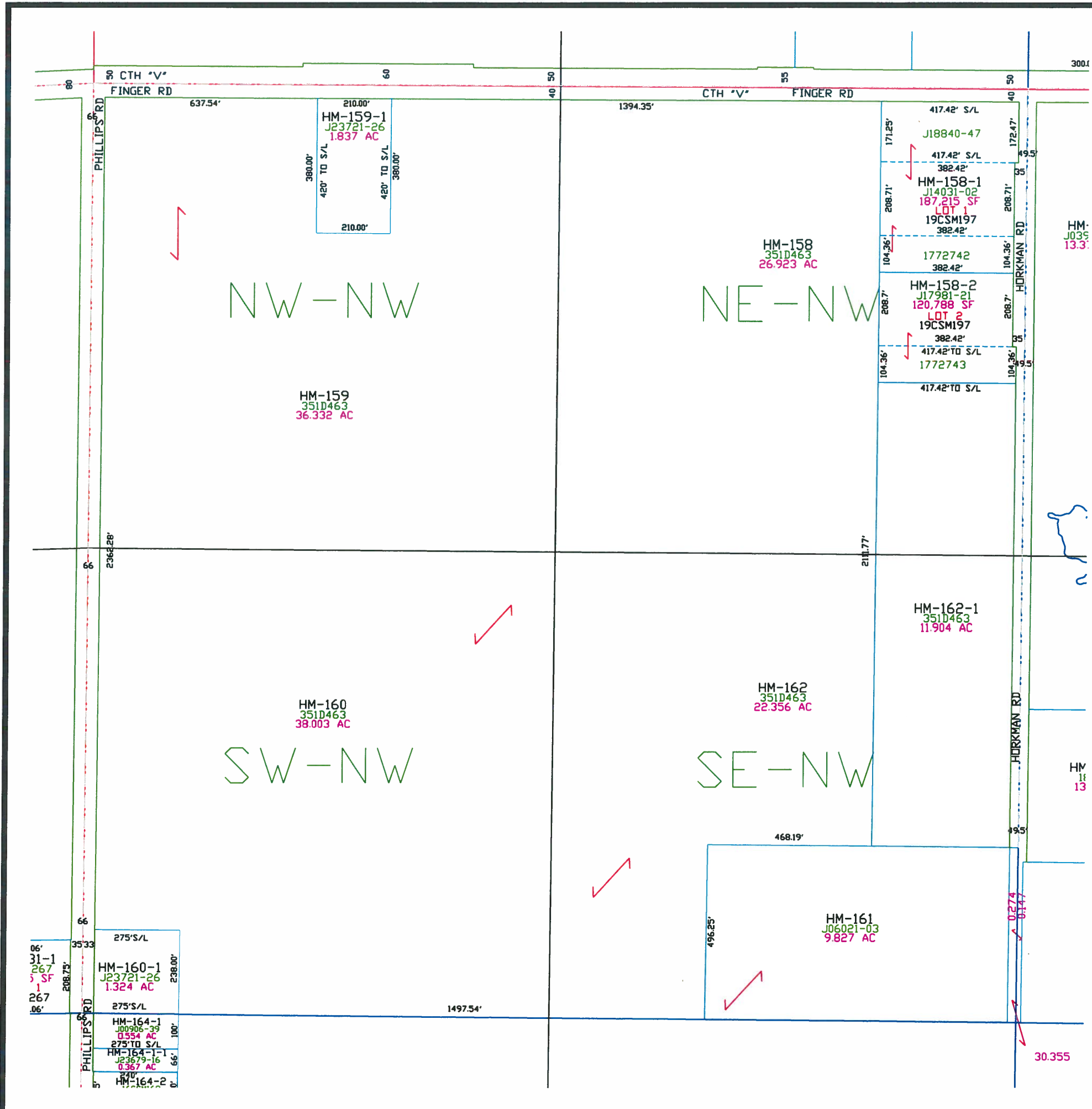
CITY OF GREEN BAY	TOWN OF SCOTT			TOWN OF GREEN BAY		
	30	29	28	27	26	25
	31	32	33	34	35	36
	6	5	4	3	2	1
	7	8	9	10	11	12
R21E R22E		TOWN OF EATON				R22E R23E

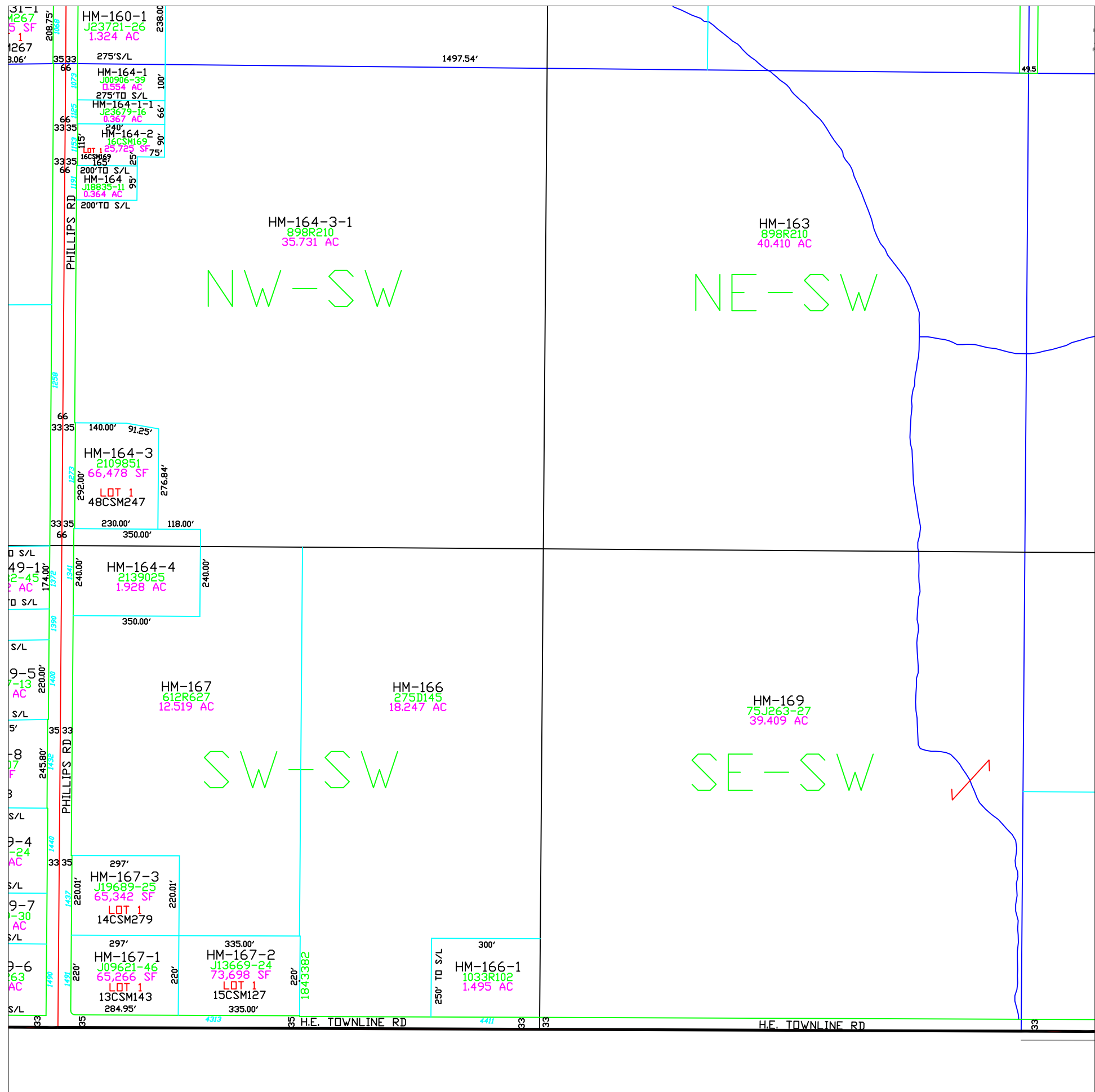
T24N
T23N
KEWAUNEE CO



This is a compilation of records and data located in various county offices and is to be used for reference purposes only. The map is controlled by the field measurements between the corners of the Public Land Survey System and the parcels are mapped from available records which may not precisely fit field conditions. Brown County is not responsible for any inaccuracies.

This map was created by the Brown County Survey Department with funding provided by the Town of Humboldt and the Wisconsin Land Information Program.

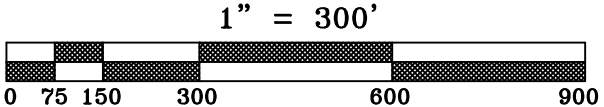
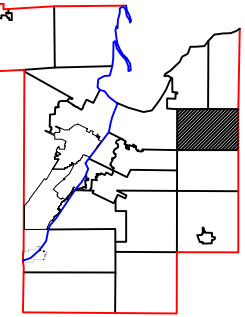





Town of Humboldt

T23N – R22E
SECTION 8
SW 1/4

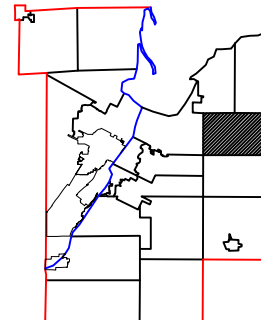
		TOWN OF SCOTT			TOWN OF GREEN BAY		
CITY OF GREEN BAY		30	29	28	27	26	25
		31	32	33	34	35	36
		6	5	4	3	2	1
		7	8	9	10	11	12
		TOWN OF EATON					
		R22E R23E			R22E R23E		



This is a compilation of records and data located in various county offices and is to be used for reference purposes only. The map is controlled by the field measurements between the corners of the Public Land Survey System and the parcels are mapped from available records which may not precisely fit field conditions. Brown County is not responsible for any inaccuracies.

This map was created by the Brown County Survey Department with funding provided by the Town of Humboldt and the Wisconsin Land Information Program.

T23N - R22E
SECTION 8
SE 1/4

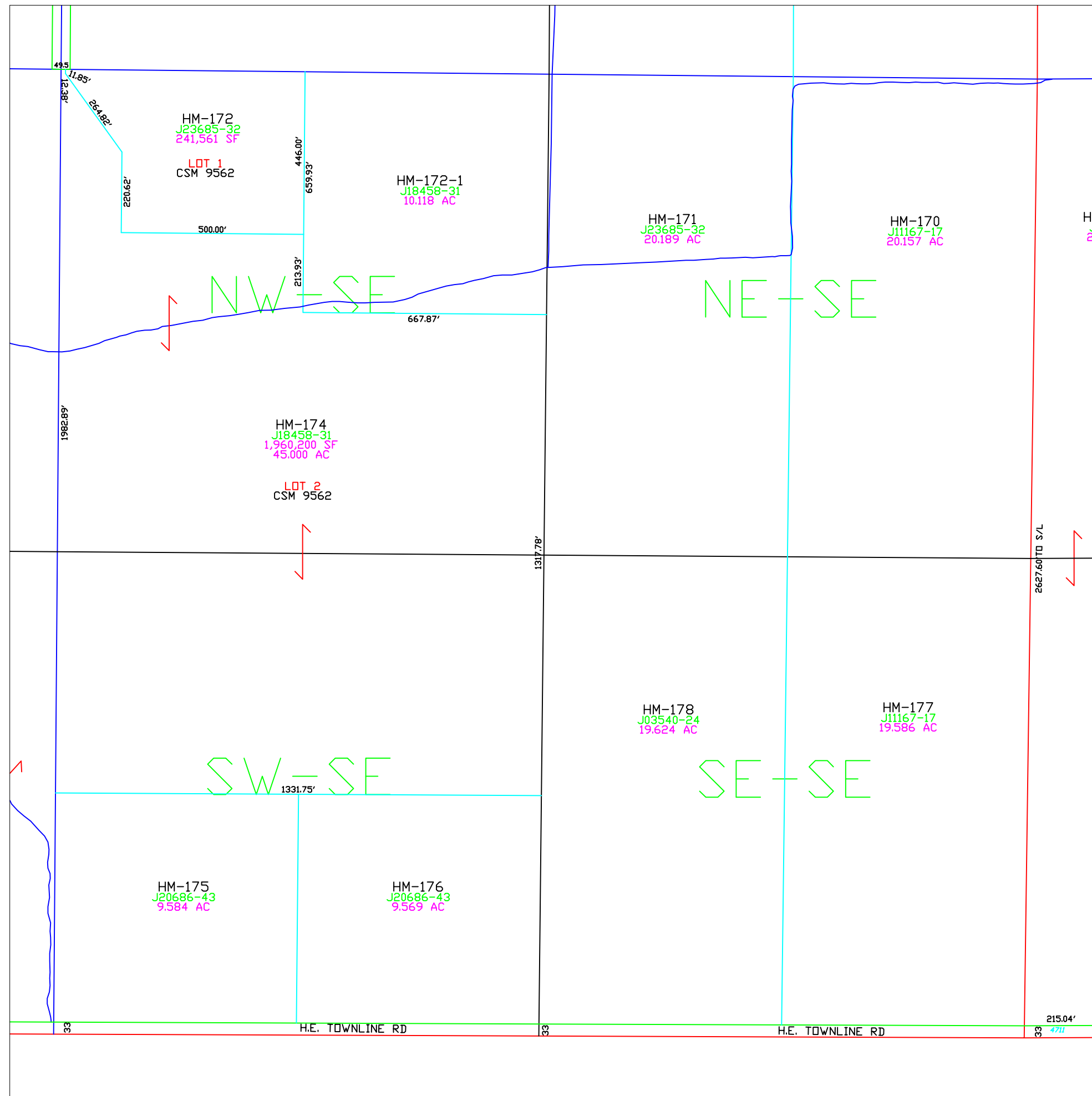

$$1'' = 300'$$

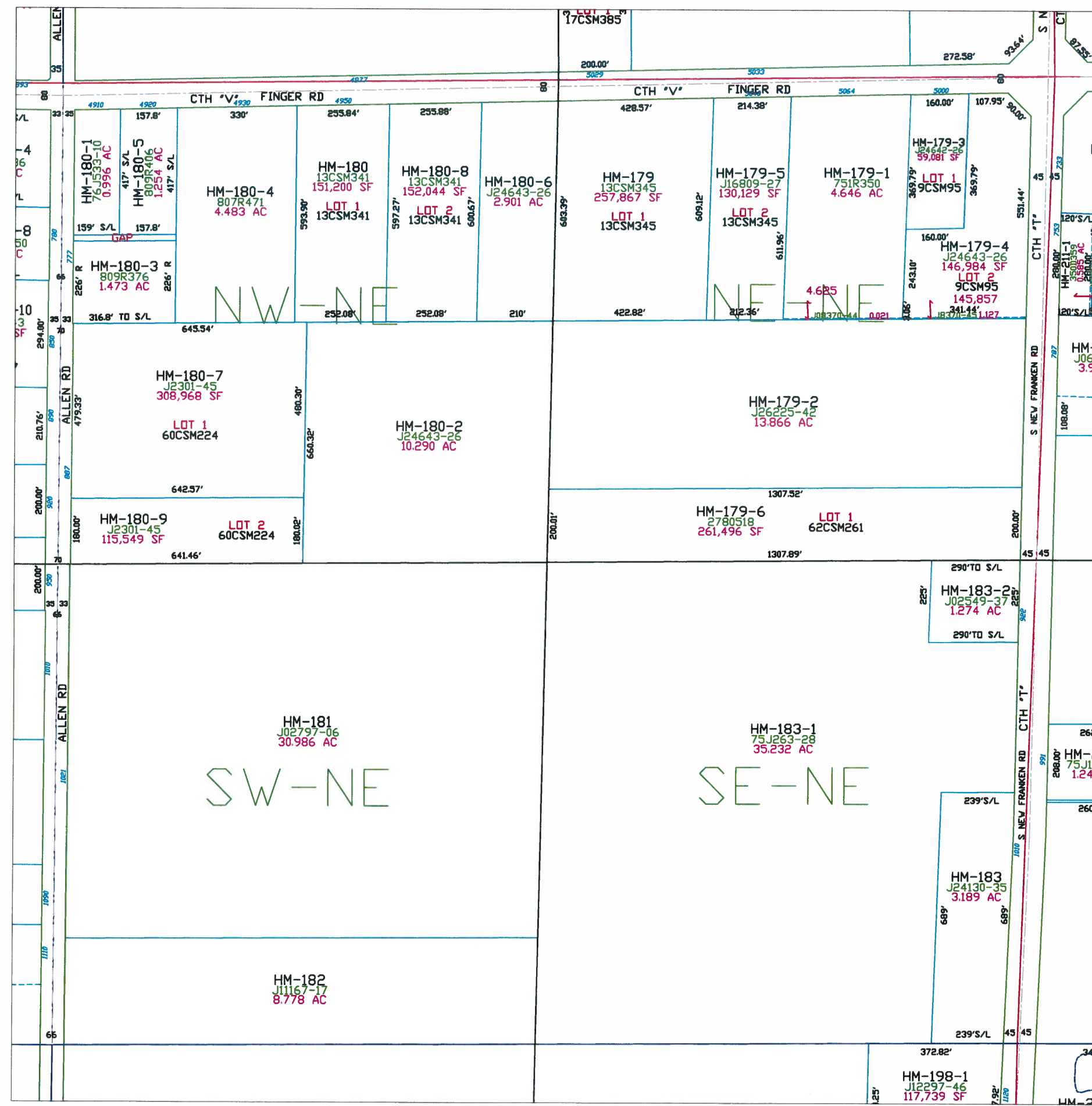

This is a compilation of records and data located in various county offices and is to be used for reference purposes only. The map is controlled by the field measurements between the corners of the Public Land Survey System and the parcels are mapped from available records which may not precisely fit field conditions. Brown County is not responsible for any inaccuracies.

This map was created by the Brown County Survey Department with funding provided by the Town of Humboldt and the Wisconsin Land Information Program.

© 2022 BROWN COUNTY SURVEY DEPT.
GREEN BAY, WI 54305

Plot date: 12/6/2022
Plotted by: CWM

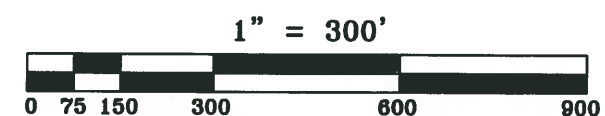
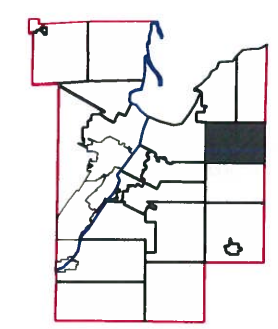





Town of Humboldt

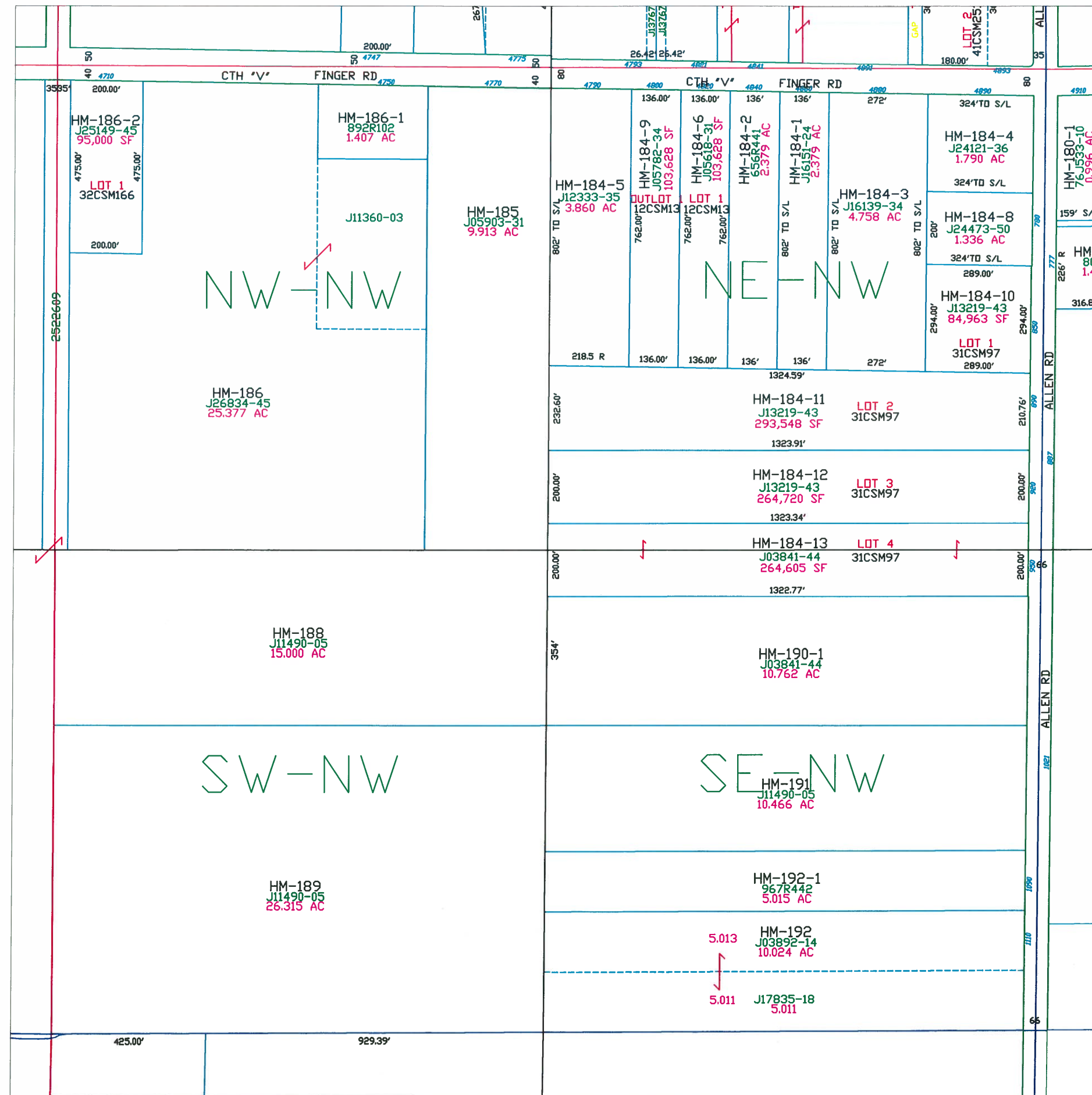
T23N - R22E
SECTION 9
NE 1/4

CITY OF GREEN BAY	TOWN OF SCOTT			TOWN OF GREEN BAY		
	30	29	28	27	26	25
	31	32	33	34	35	36
	6	5	4	3	2	1
	7	8	9	10	11	12
	TOWN OF EATON					
	R21E R22E			R22E R23E		



This is a compilation of records and data located in various county offices and is to be used for reference purposes only. The map is controlled by the field measurements between the corners of the Public Land Survey System and the parcels are mapped from available records which may not precisely fit field conditions. Brown County is not responsible for any inaccuracies.

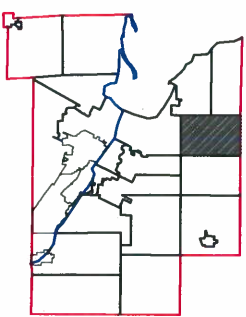

This map was created by the Brown County Survey Department with funding provided by the Town of Humboldt and the Wisconsin Land Information Program.



Town of Humboldt

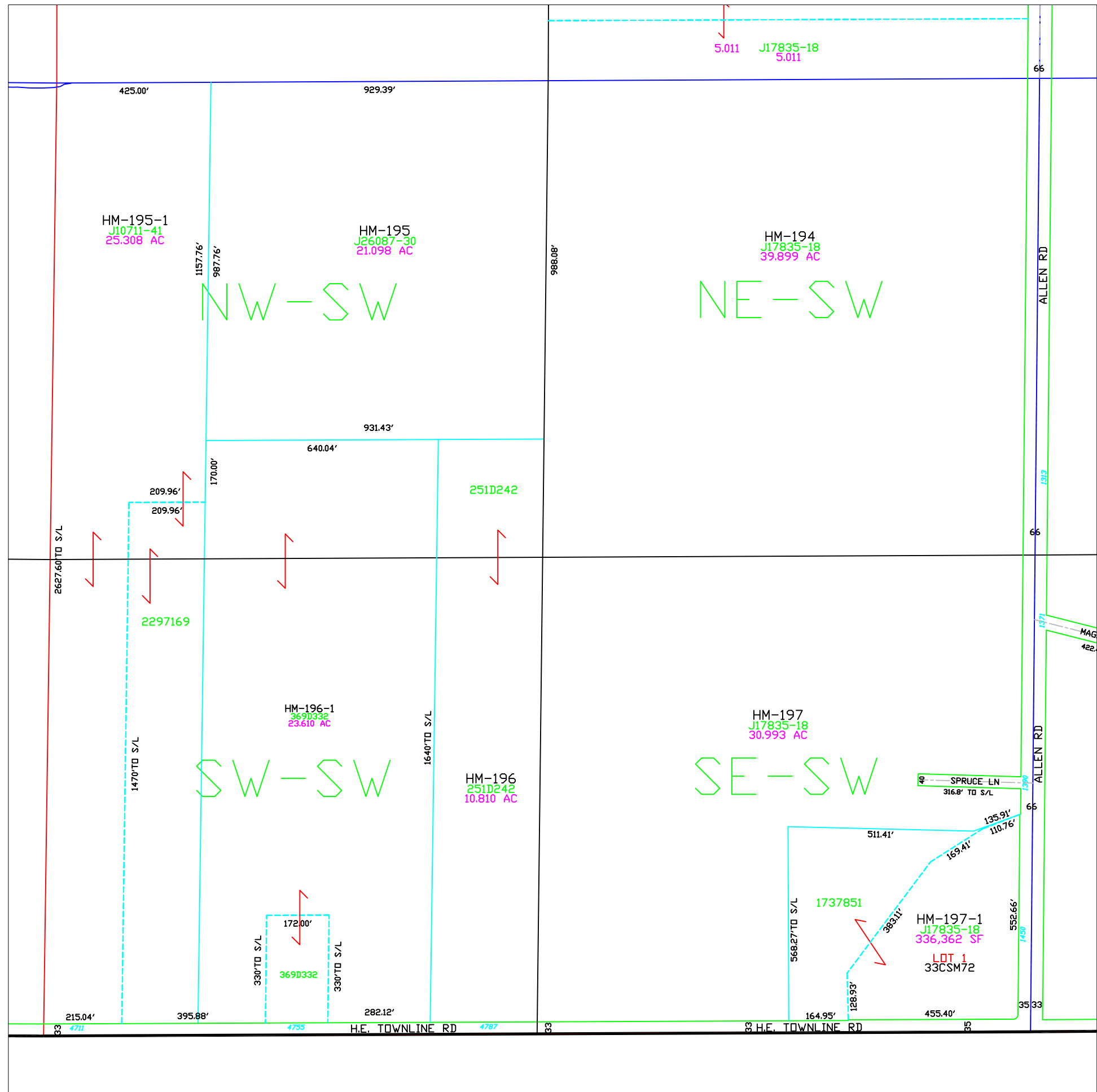
T23N - R22E
SECTION 9
NW1/4

	TOWN OF SCOTT			TOWN OF GREEN BAY		
	30	29	28	27	26	25
	31	32	33	34	35	36
	6	5	4	3	2	1
	7	8	9	10	11	12



This is a compilation of records and data located in various county offices and is to be used for reference purposes only. The map is controlled by the field measurements between the corners of the Public Land Survey System and the parcels are mapped from available records which may not precisely fit field conditions. Brown County is not responsible for any inaccuracies.

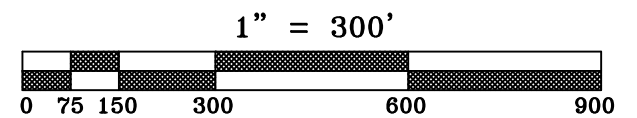
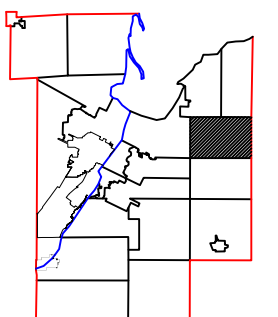

This map was created by the Brown County Survey Department with funding provided by the Town of Humboldt and the Wisconsin Land Information Program.



Town of Humboldt

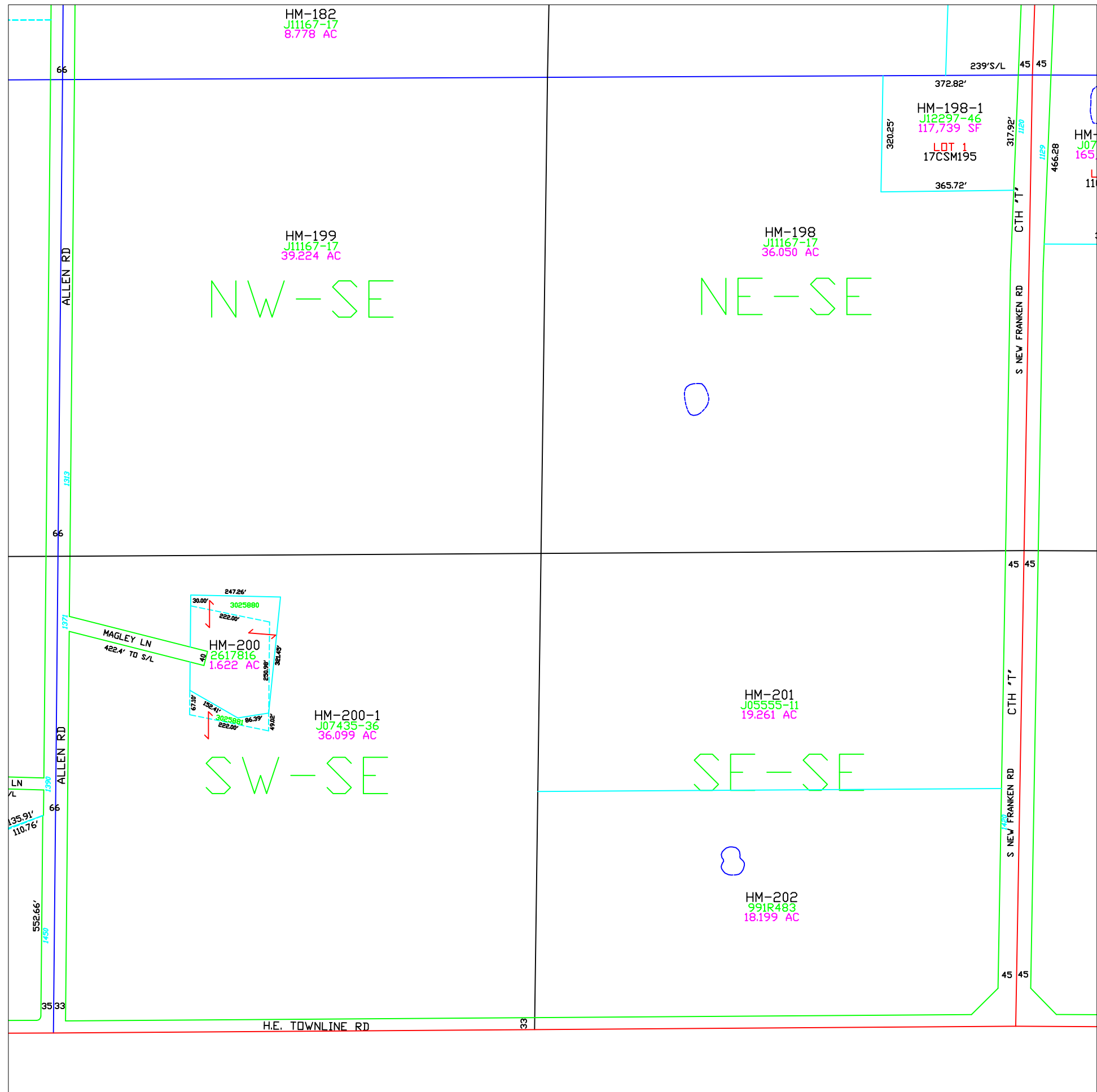
T23N – R22E
SECTION 9
SW1/4

		TOWN OF SCOTT			TOWN OF GREEN BAY			
		30	29	28	27	26	25	
CITY OF GREEN BAY	31	32	33	34	35	36	T24N T23N	
	6	5	4	3	2	1		
	7	8	9	10	11	12		
		TOWN OF EATON						
		R21E R22E				R22E R23E		



This is a compilation of records and data located in various county offices and is to be used for reference purposes only. The map is controlled by the field measurements between the corners of the Public Land Survey System and the parcels are mapped from available records which may not precisely fit field conditions. Brown County is not responsible for any inaccuracies.

This map was created by the Brown County Survey Department with funding provided by the Town of Humboldt and the Wisconsin Land Information Program.



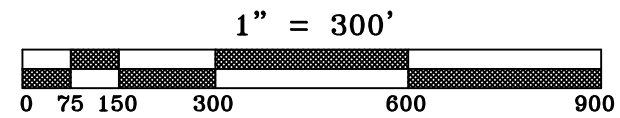
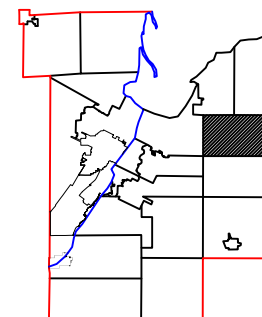

Town of Humboldt

T23N – R22E
SECTION 9
SE 1/4

		TOWN OF SCOTT		TOWN OF GREEN BAY			
CITY OF GREEN BAY	R21E R22E	30	29	28	27	26	25
		31	32	33	34	35	36
		6	5	4	3	2	1
		7	8	9	10	11	12
		TOWN OF EATON		R22E R23E			

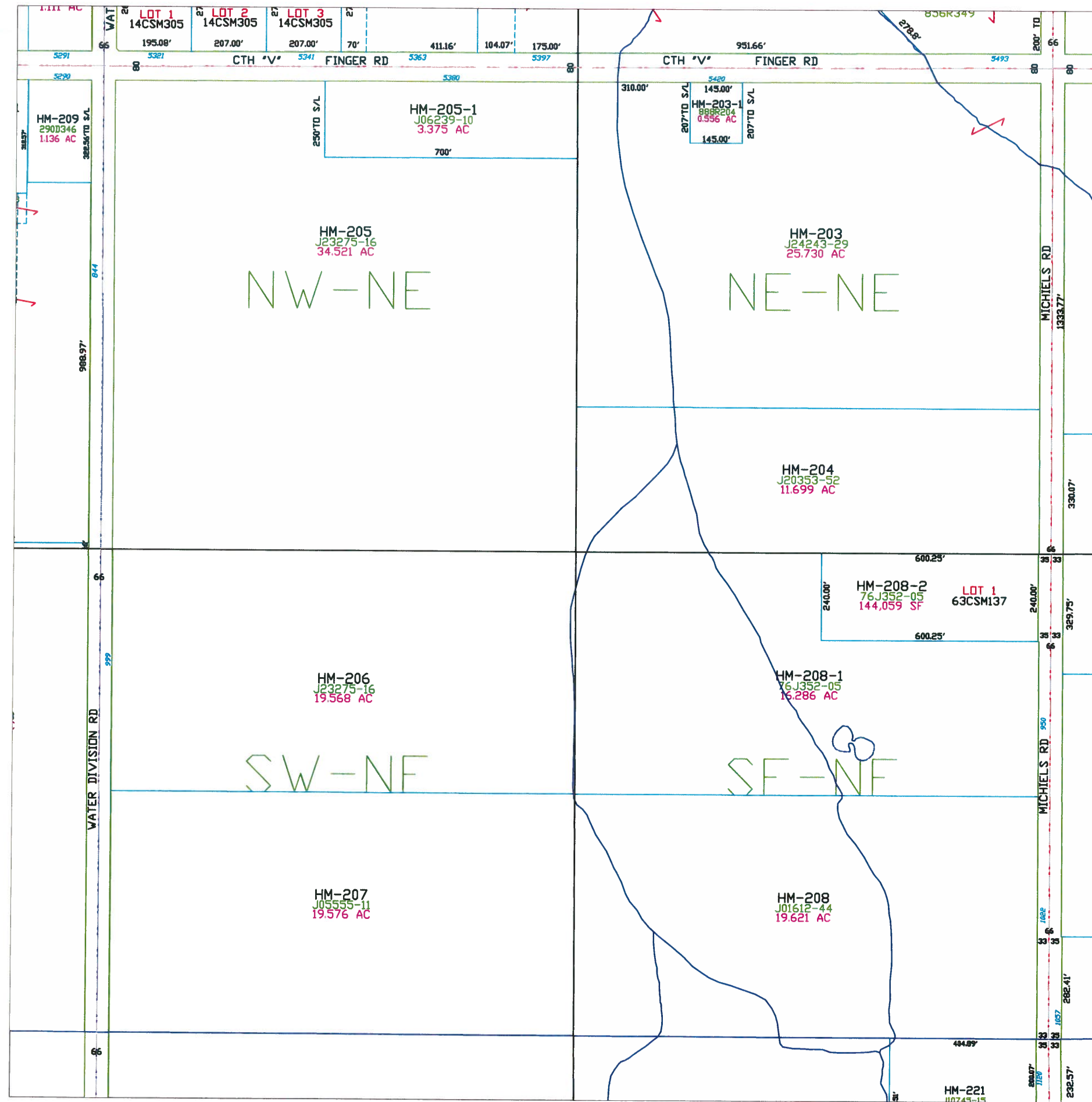
T24N
T23N

KEWAUNEE CO



This is a compilation of records and data located in various county offices and is to be used for reference purposes only. The map is controlled by the field measurements between the corners of the Public Land Survey System and the parcels are mapped from available records which may not precisely fit field conditions. Brown County is not responsible for any inaccuracies.

This map was created by the Brown County Survey Department with funding provided by the Town of Humboldt and the Wisconsin Land Information Program.



Town of Humboldt

T23N - R22E
SECTION 10
NE 1/4

TOWN OF SCOTT			TOWN OF GREEN BAY		
30	29	28	27	26	25
31	32	33	34	35	36
6	5	4	3	2	1
7	8	9	10	11	12

CITY OF GREEN BAY

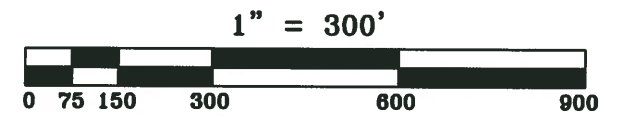
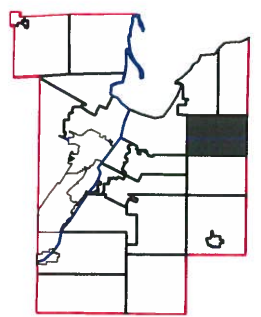

T24N T23N

Kewaunee Co

TOWN OF EATON

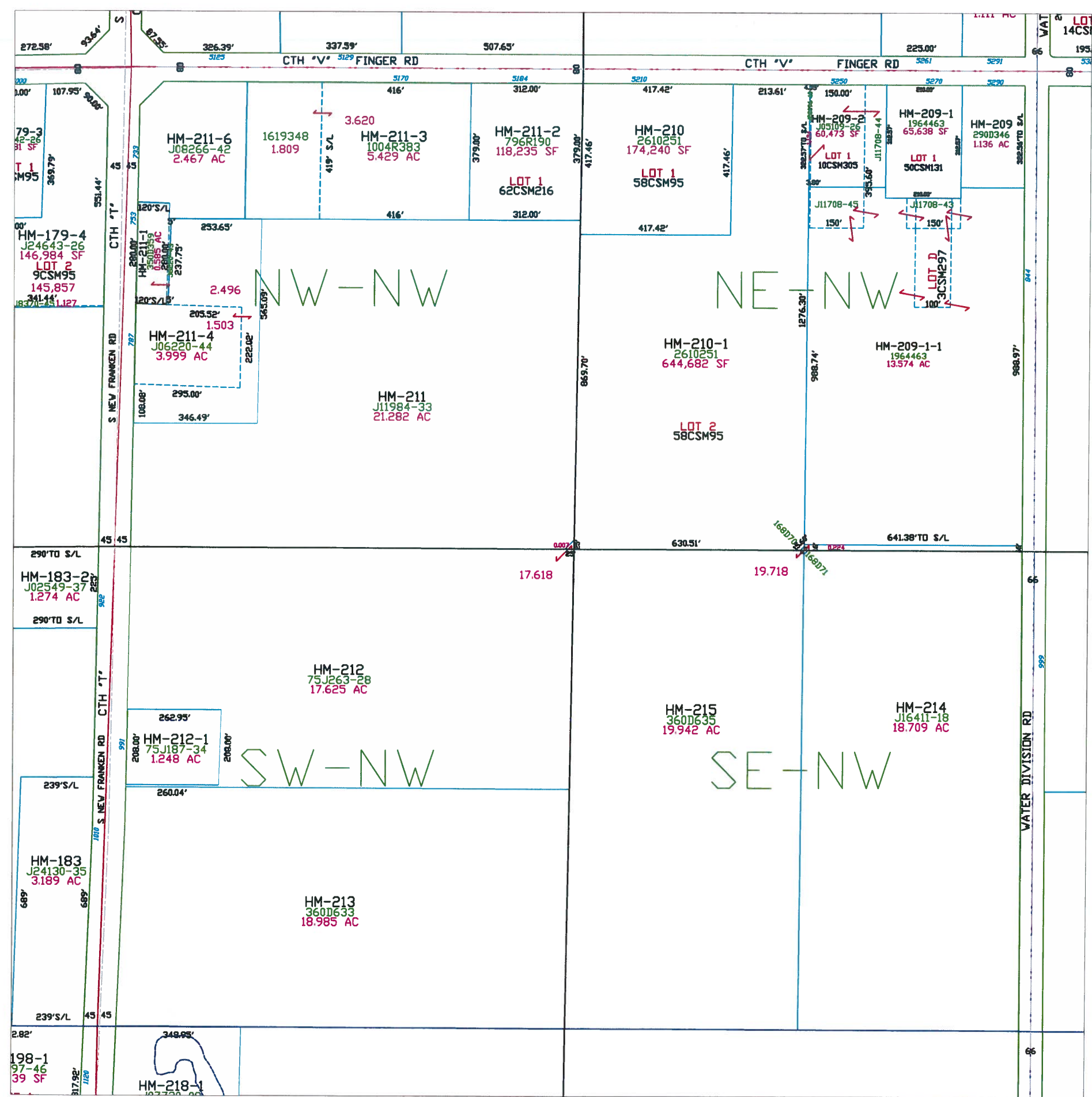
R21E R22E

R22E R23E



This is a compilation of records and data located in various county offices and is to be used for reference purposes only. The map is controlled by the field measurements between the corners of the Public Land Survey System and the parcels are mapped from available records which may not precisely fit field conditions. Brown County is not responsible for any inaccuracies.

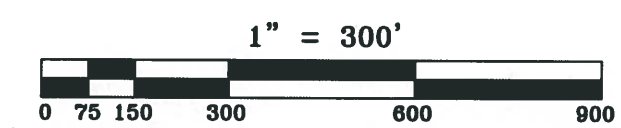
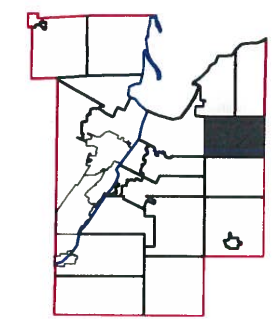

This map was created by the Brown County Survey Department with funding provided by the Town of Humboldt and the Wisconsin Land Information Program.



Town of Humboldt

T23N - R22E
SECTION 10
NW 1/4

CITY OF GREEN BAY	TOWN OF SCOTT			TOWN OF GREEN BAY			T24N T23N
	30	29	28	27	26	25	
	31	32	33	34	35	36	
	6	5	4	3	2	1	
	7	8	9	10	11	12	
	TOWN OF EATON						



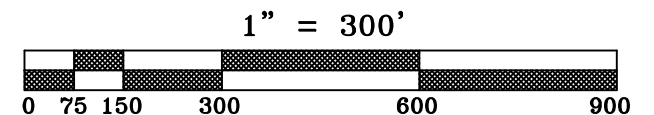
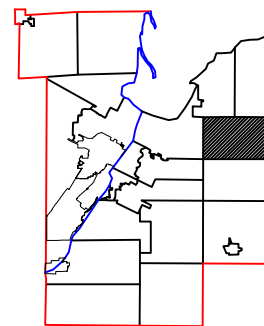

This is a compilation of records and data located in various county offices and is to be used for reference purposes only. The map is controlled by the field measurements between the corners of the Public Land Survey System and the parcels are mapped from available records which may not precisely fit field conditions. Brown County is not responsible for any inaccuracies.

This map was created by the Brown County Survey Department with funding provided by the Town of Humboldt and the Wisconsin Land Information Program.

Town of Humboldt

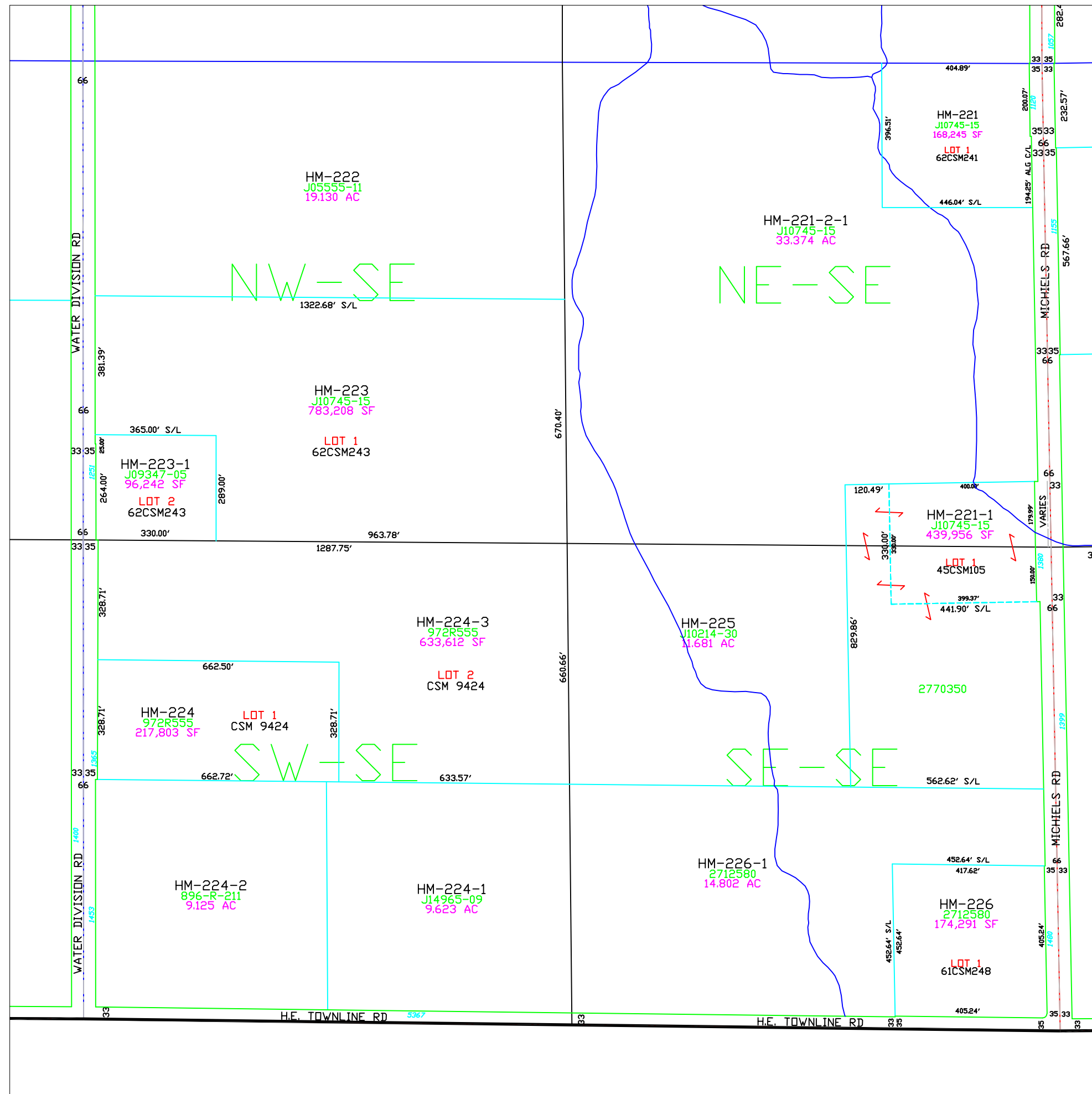
T23N – R22E SECTION 10 SE 1/4

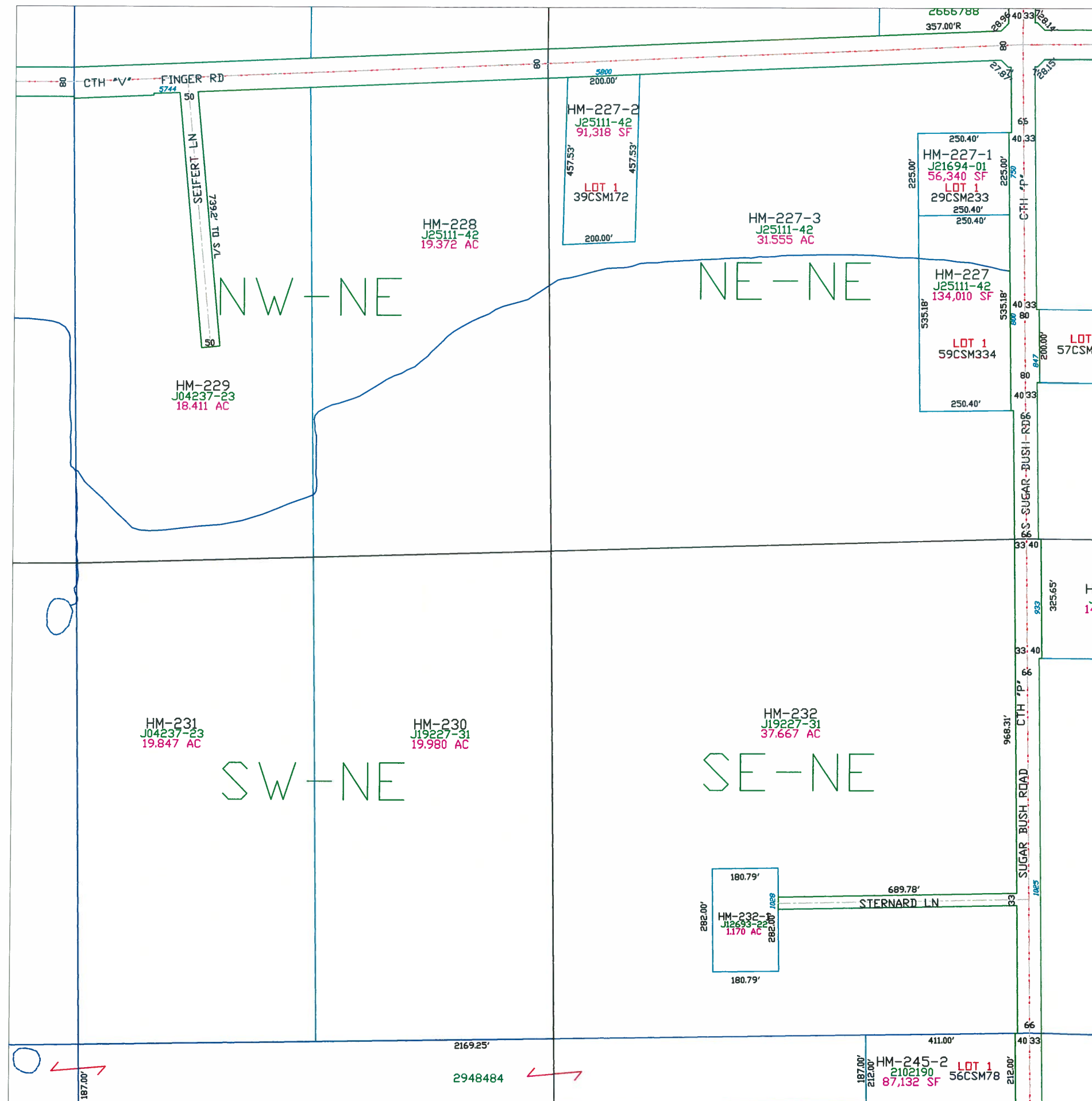
TOWN OF SCOTT			TOWN OF GREEN BAY		
30	29	28	27	26	25
31	32	33	34	35	36
6	5	4	3	2	1
7	8	9	10	11	12
T24N T23N			T22E T23E		



This is a compilation of records and data located in various county offices and is to be used for reference purposes only. The map is controlled by the field measurements between the corners of the Public Land Survey System and the parcels are mapped from available records which may not precisely fit field conditions. Brown County is not responsible for any inaccuracies.

This map was created by the Brown County Survey Department with funding provided by the Town of Humboldt and the Wisconsin Land Information Program.

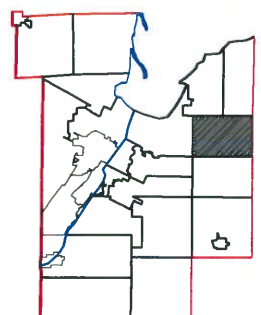





Town of Humboldt

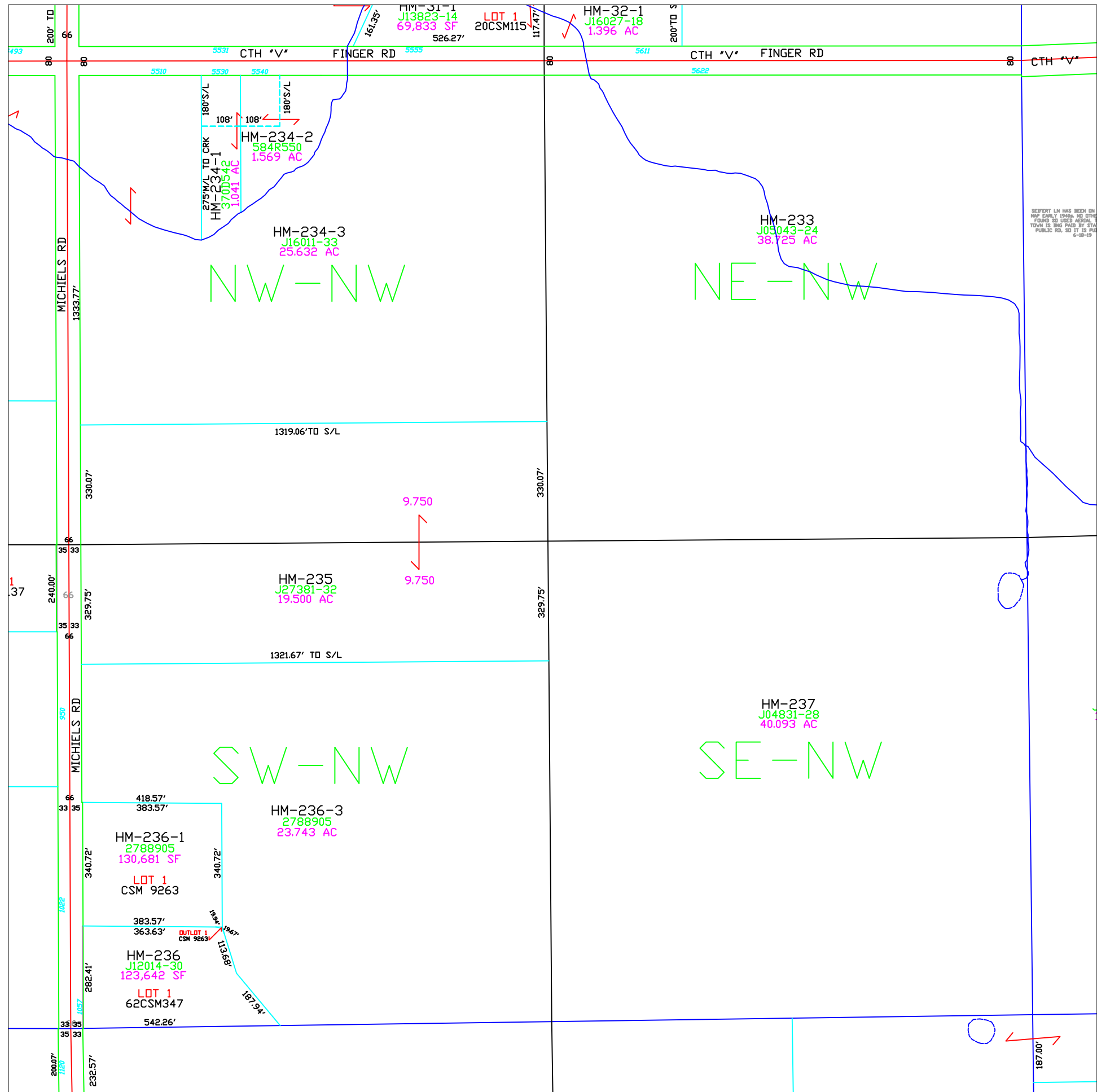
T23N - R22E
SECTION 11
NE1/4

		TOWN OF SCOTT			TOWN OF GREEN BAY		
CITY OF GREEN BAY	R21E	30	29	28	27	26	25
	R22E	31	32	33	34	35	36
		6	5	4	3	2	1
		7	8	9	10	11	12
		TOWN OF EATON					
		R22E	R23E		R22E	R23E	



This is a compilation of records and data located in various county offices and is to be used for reference purposes only. The map is controlled by the field measurements between the corners of the Public Land Survey System and the parcels are mapped from available records which may not precisely fit field conditions. Brown County is not responsible for any inaccuracies.

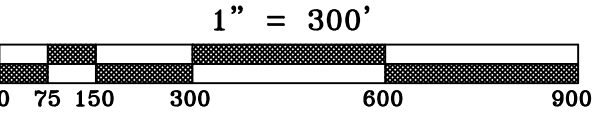
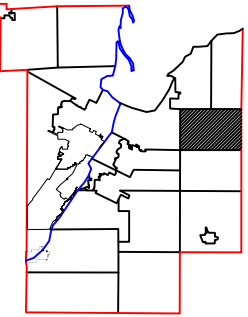

This map was created by the Brown County Survey Department with funding provided by the Town of Humboldt and the Wisconsin Land Information Program.



Town of Humboldt

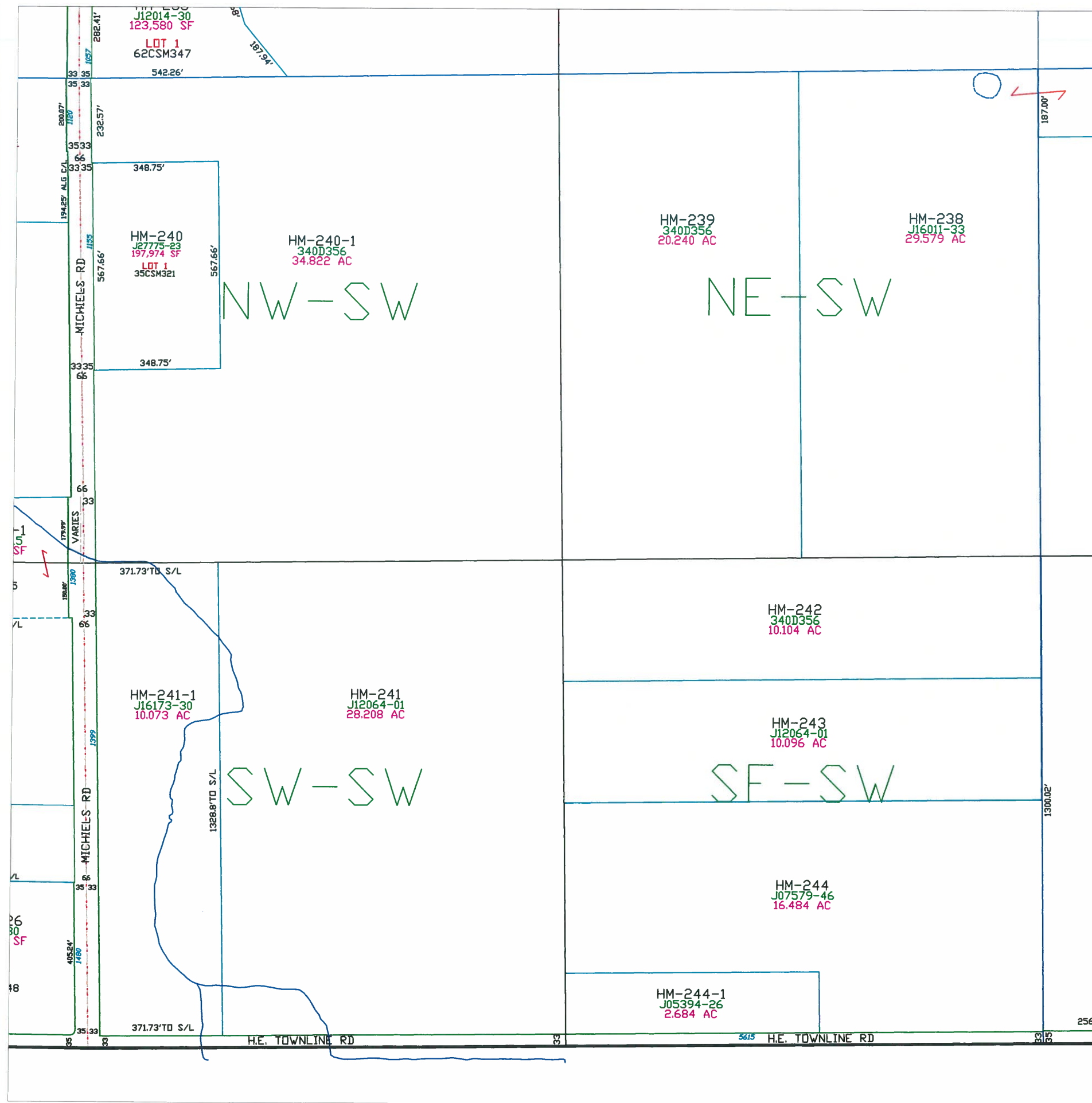
T23N – R22E
SECTION 11
NW 1/4

		TOWN OF SCOTT			TOWN OF GREEN BAY		
		30	29	28	27	26	25
CITY OF GREEN BAY	31	31	32	33	34	35	36
	6	6	5	4	3	2	1
	7	7	8	9	10	11	12
		TOWN OF EATON					
		R21E	R22E	R23E	R24E	R25E	R26E



This is a compilation of records and data located in various county offices and is to be used for reference purposes only. The map is controlled by the field measurements between the corners of the Public Land Survey System and the parcels are mapped from available records which may not precisely fit field conditions. Brown County is not responsible for any inaccuracies.

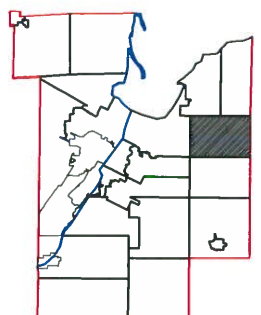

This map was created by the Brown County Survey Department with funding provided by the Town of Humboldt and the Wisconsin Land Information Program.



Town of Humboldt

T23N - R22E
SECTION 11
SW1/4

CITY OF GREEN BAY		TOWN OF SCOTT			TOWN OF GREEN BAY			T24N T23N KEWAUNEE CO	
		30	29	28	27	26	25		
		31	32	33	34	35	36		
		6	5	4	3	2	1		
		7	8	9	10	11	12		
		TOWN OF EATON							
		R21E R22E			R22E R23E				



This is a compilation of records and data located in various county offices and is to be used for reference purposes only. The map is controlled by the field measurements between the corners of the Public Land Survey System and the parcels are mapped from available records which may not precisely fit field conditions. Brown County is not responsible for any inaccuracies.

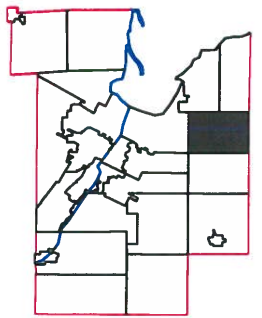

This map was created by the Brown County Survey Department with funding provided by the Town of Humboldt and the Wisconsin Land Information Program.

Town of Humboldt

T23N - R22E
SECTION 12
NE1/4

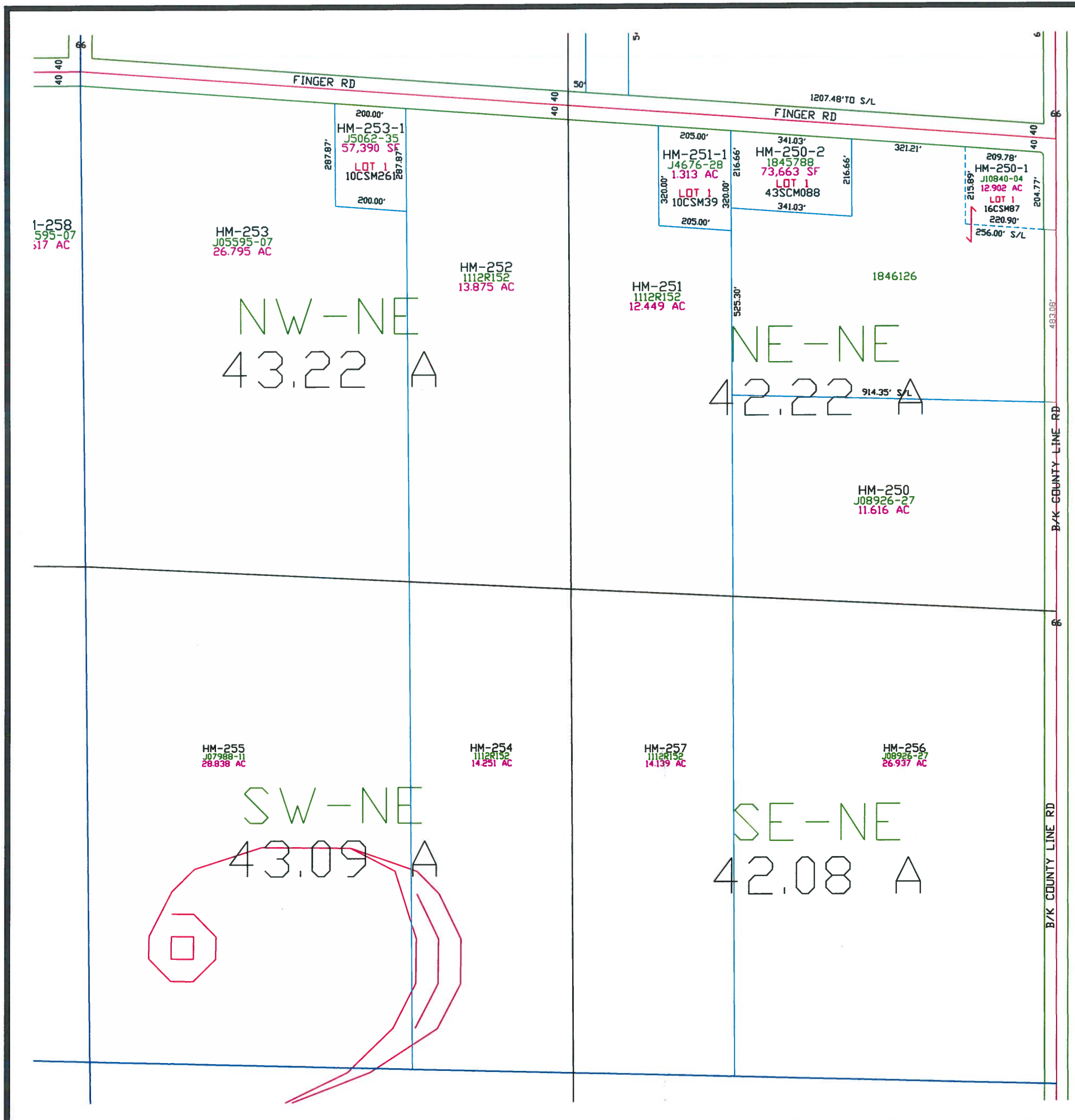
CITY OF GREEN BAY	TOWN OF SCOTT			TOWN OF GREEN BAY		
	30	29	28	27	26	25
	31	32	33	34	35	36
	6	5	4	3	2	1
	7	8	9	10	11	12
R21E R22E			TOWN OF EATON			R22E R23E

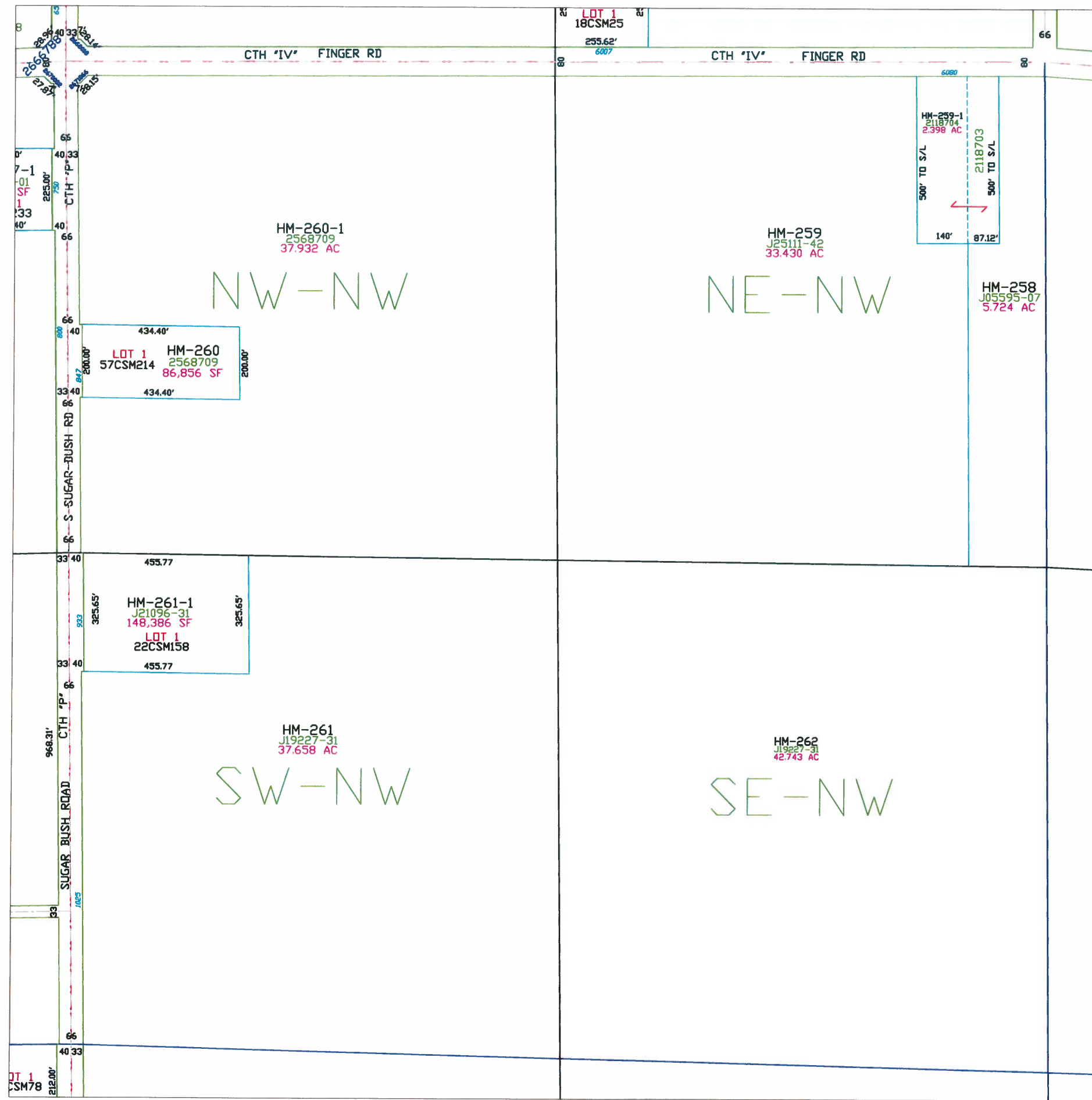
T24N
T23N
KEWAUNEE CO



This is a compilation of records and data located in various county offices and is to be used for reference purposes only. The map is controlled by the field measurements between the corners of the Public Land Survey System and the parcels are mapped from available records which may not precisely fit field conditions. Brown County is not responsible for any inaccuracies.

This map was created by the Brown County Survey Department with funding provided by the Town of Humboldt and the Wisconsin Land Information Program.



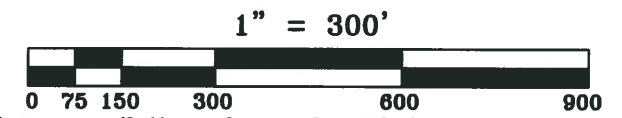
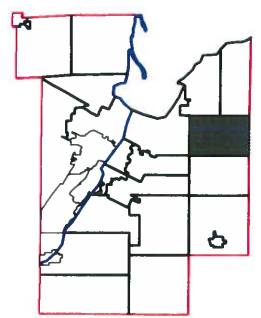



Town of Humboldt

T23N - R22E
SECTION 12
NW1/4

TOWN OF SCOTT			TOWN OF GREEN BAY		
30	29	28	27	26	25
31	32	33	34	35	36
6	5	4	3	2	1
7	8	9	10	11	12

T24N T23N
T22E T23E



This is a compilation of records and data located in various county offices and is to be used for reference purposes only. The map is controlled by the field measurements between the corners of the Public Land Survey System and the parcels are mapped from available records which may not precisely fit field conditions. Brown County is not responsible for any inaccuracies.

This map was created by the Brown County Survey Department with funding provided by the Town of Humboldt and the Wisconsin Land Information Program.

Town of Humboldt

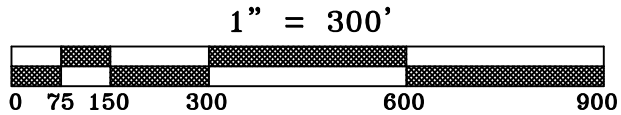
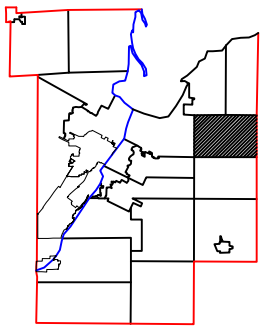
T23N – R22E
SECTION 12
SW 1/4

TOWN OF SCOTT			TOWN OF GREEN BAY		
30	29	28	27	26	25
31	32	33	34	35	36
6	5	4	3	2	1
7	8	9	10	11	12
R21E R22E	TOWN OF EATON				R22E R23E

CITY OF GREEN BAY

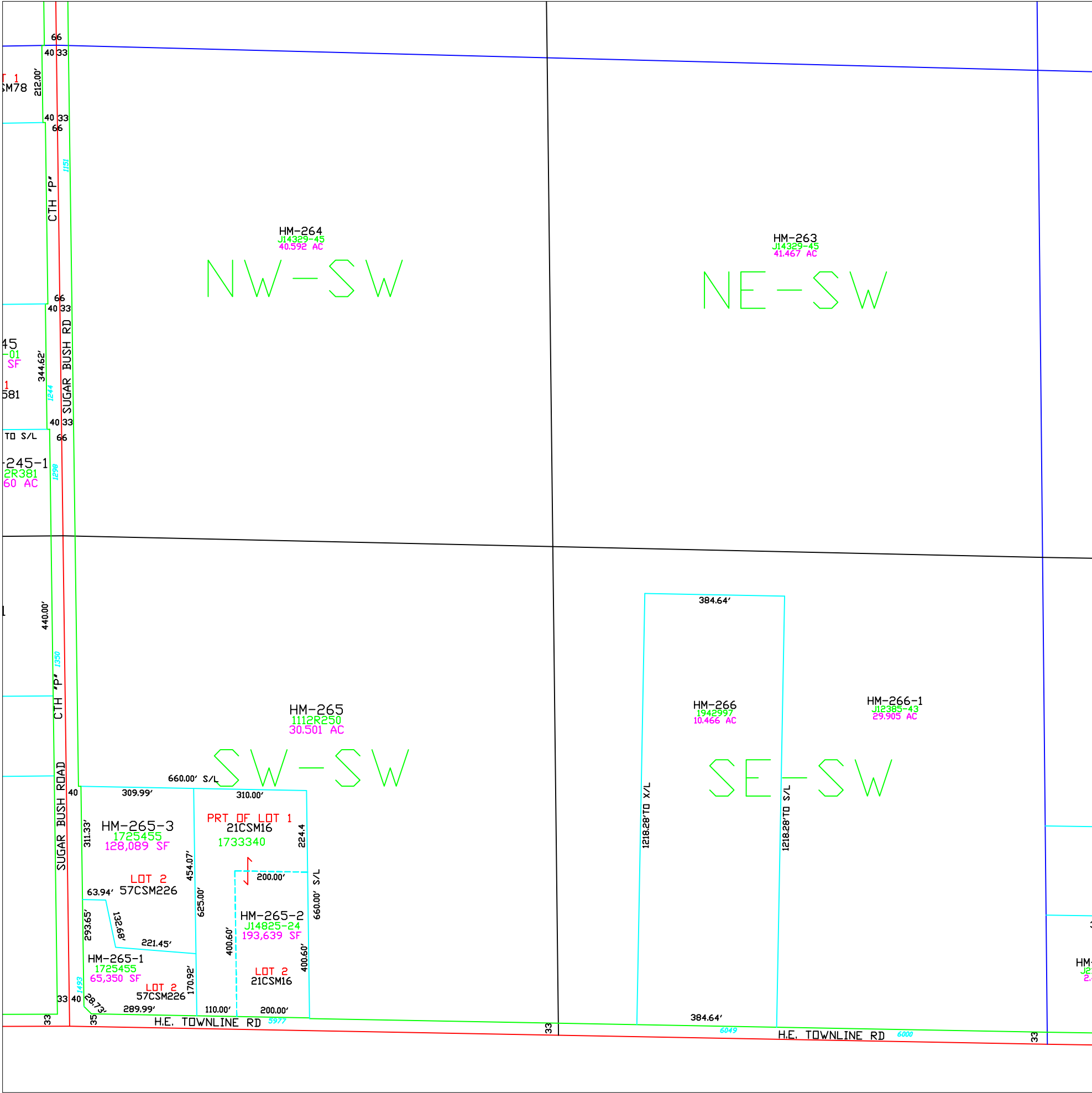
T24N
T23N

KEWAUNEE CO



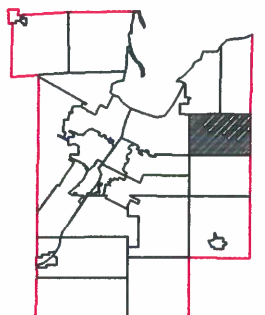

This is a compilation of records and data located in various county offices and is to be used for reference purposes only. The map is controlled by the field measurements between the corners of the Public Land Survey System and the parcels are mapped from available records which may not precisely fit field conditions. Brown County is not responsible for any inaccuracies.

This map was created by the Brown County Survey Department with funding provided by the Town of Humboldt and the Wisconsin Land Information Program.



T23N - R22E
SECTION 12
SE 1/4

		TOWN OF SCOTT		TOWN OF GREEN BAY				
CITY OF GREEN BAY	R21E	30	29	28	27	26	25	T24N T23N KEWAUNEE CO
	R22E	31	32	33	34	35	36	
		6	5	4	3	2	1	
		7	8	9	10	11	12	
		TOWN OF EATON						
		R22E						R23E

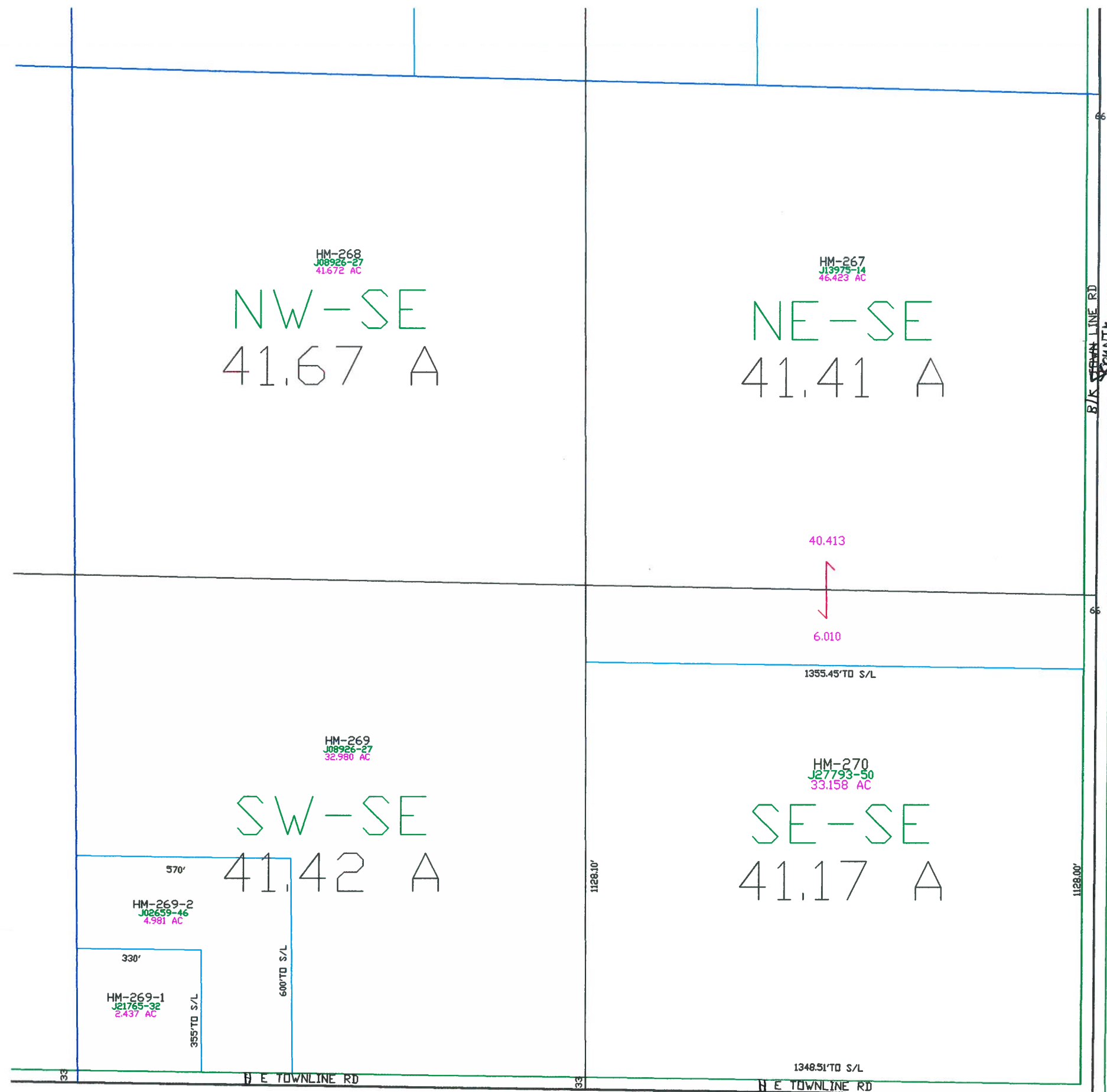

$$1'' = 300'$$

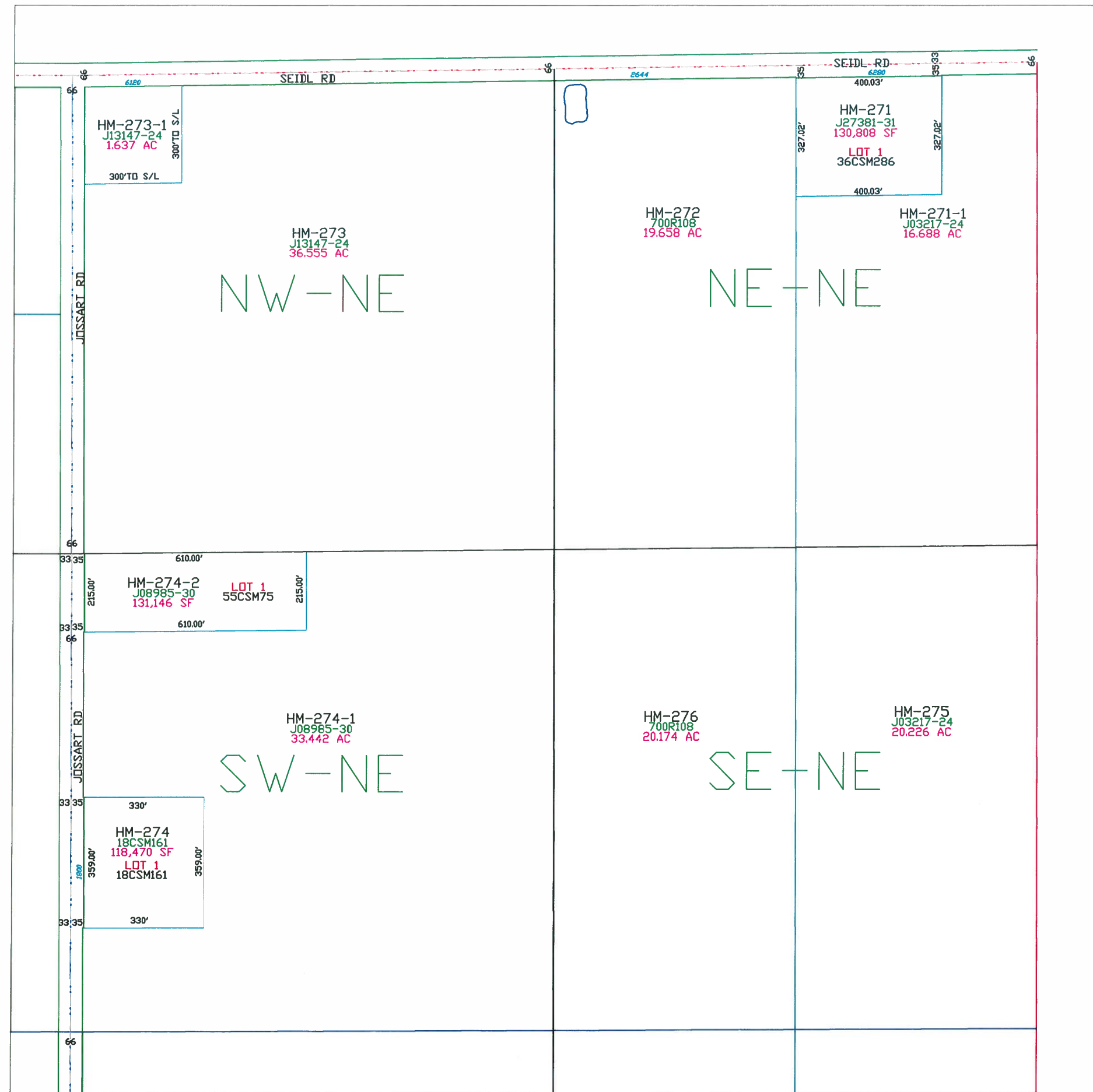

This is a compilation of records and data located in various county offices and is to be used for reference purposes only. The map is controlled by the field measurements between the corners of the Public Land Survey System and the parcels are mapped from available records which may not precisely fit field conditions. Brown County is not responsible for any inaccuracies.

This map was created by the Brown County Survey Department with funding provided by the Town of Humboldt and the Wisconsin Land Information Program.

© 1996 BROWN COUNTY SURVEY DEPT.
GREEN BAY, WI 54305

Plot date: 12/5/96
Plotted by: JEW

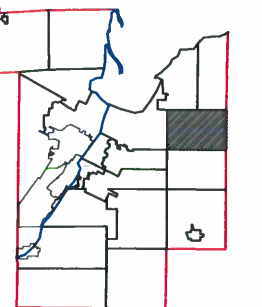




Town of Humboldt

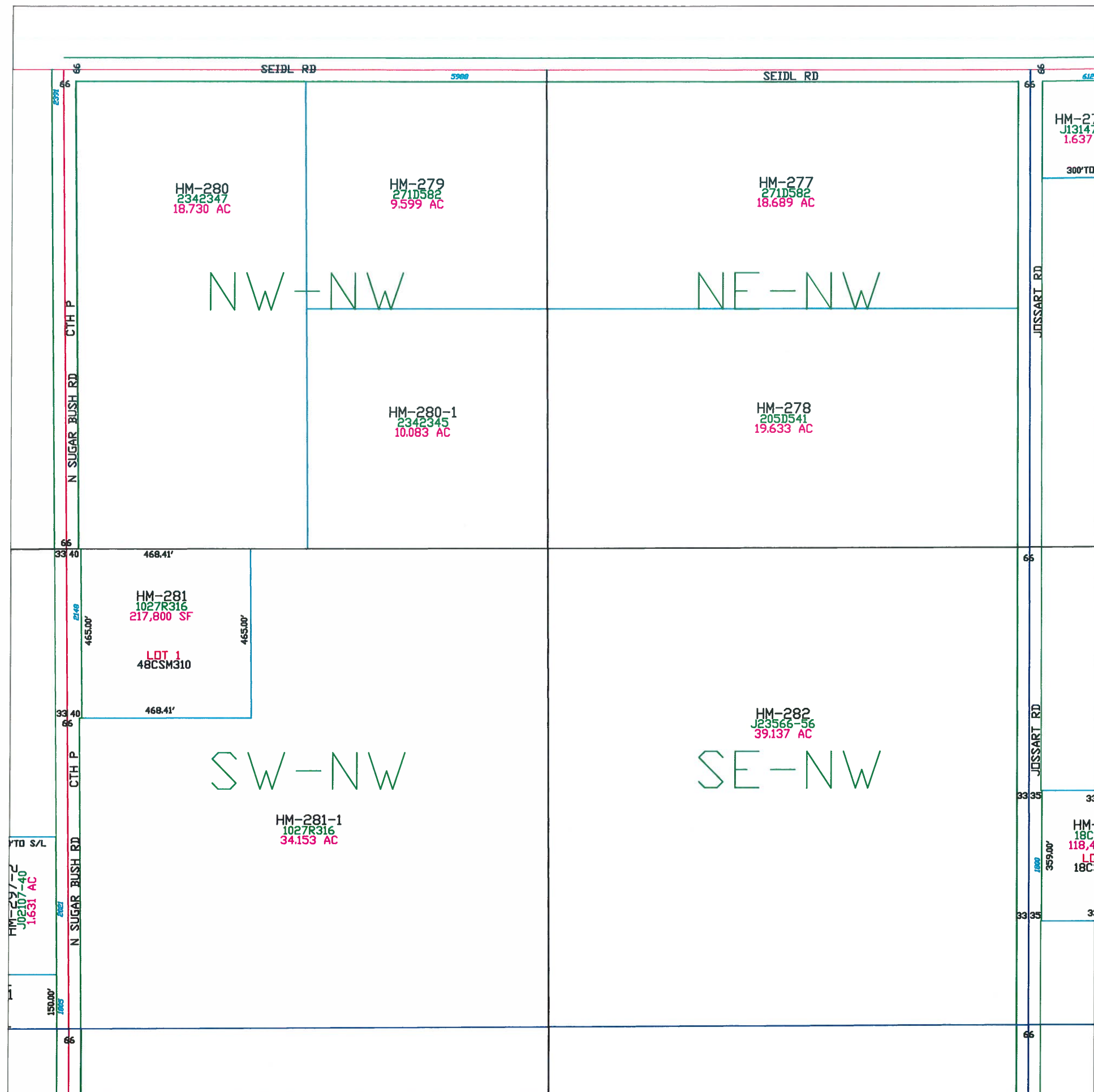
T24N - R22E
SECTION 25
NE1/4

TOWN OF SCOTT			TOWN OF GREEN BAY			T24N T23N	KEWAUNEE CO	
CITY OF GREEN BAY	30	29	28	27	26			25
	31	32	33	34	35			36
	6	5	4	3	2			1
	7	8	9	10	11			12
R21E R22E	TOWN OF EATON			R22E R23E				



This is a compilation of records and data located in various county offices and is to be used for reference purposes only. The map is controlled by the field measurements between the corners of the Public Land Survey System and the parcels are mapped from available records which may not precisely fit field conditions. Brown County is not responsible for any inaccuracies.

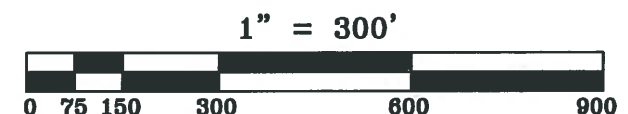
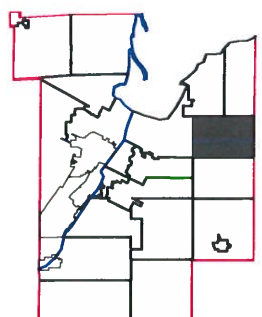

This map was created by the Brown County Survey Department with funding provided by the Town of Humboldt and the Wisconsin Land Information Program.



Town of Humboldt

T24N - R22E
SECTION 25
NW1/4

		TOWN OF SCOTT			TOWN OF GREEN BAY		
CITY OF GREEN BAY		30	29	28	27	26	25
		31	32	33	34	35	36
		6	5	4	3	2	1
		7	8	9	10	11	12
R21E R22E		TOWN OF EATON				R22E R23E	



This is a compilation of records and data located in various county offices and is to be used for reference purposes only. The map is controlled by the field measurements between the corners of the Public Land Survey System and the parcels are mapped from available records which may not precisely fit field conditions. Brown County is not responsible for any inaccuracies.

This map was created by the Brown County Survey Department with funding provided by the Town of Humboldt and the Wisconsin Land Information Program.

Town of Humboldt

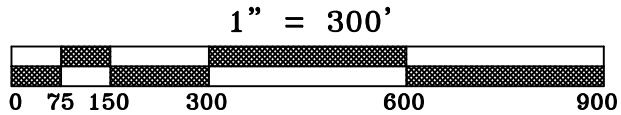
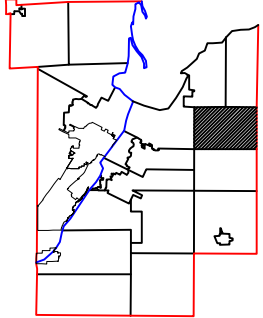

T24N – R22E
SECTION 25
SW 1/4

TOWN OF SCOTT			TOWN OF GREEN BAY		
30	29	28	27	26	25
31	32	33	34	35	36
6	5	4	3	2	1
7	8	9	10	11	12
R21E R22E	TOWN OF EATON				R22E R23E

CITY OF GREEN BAY

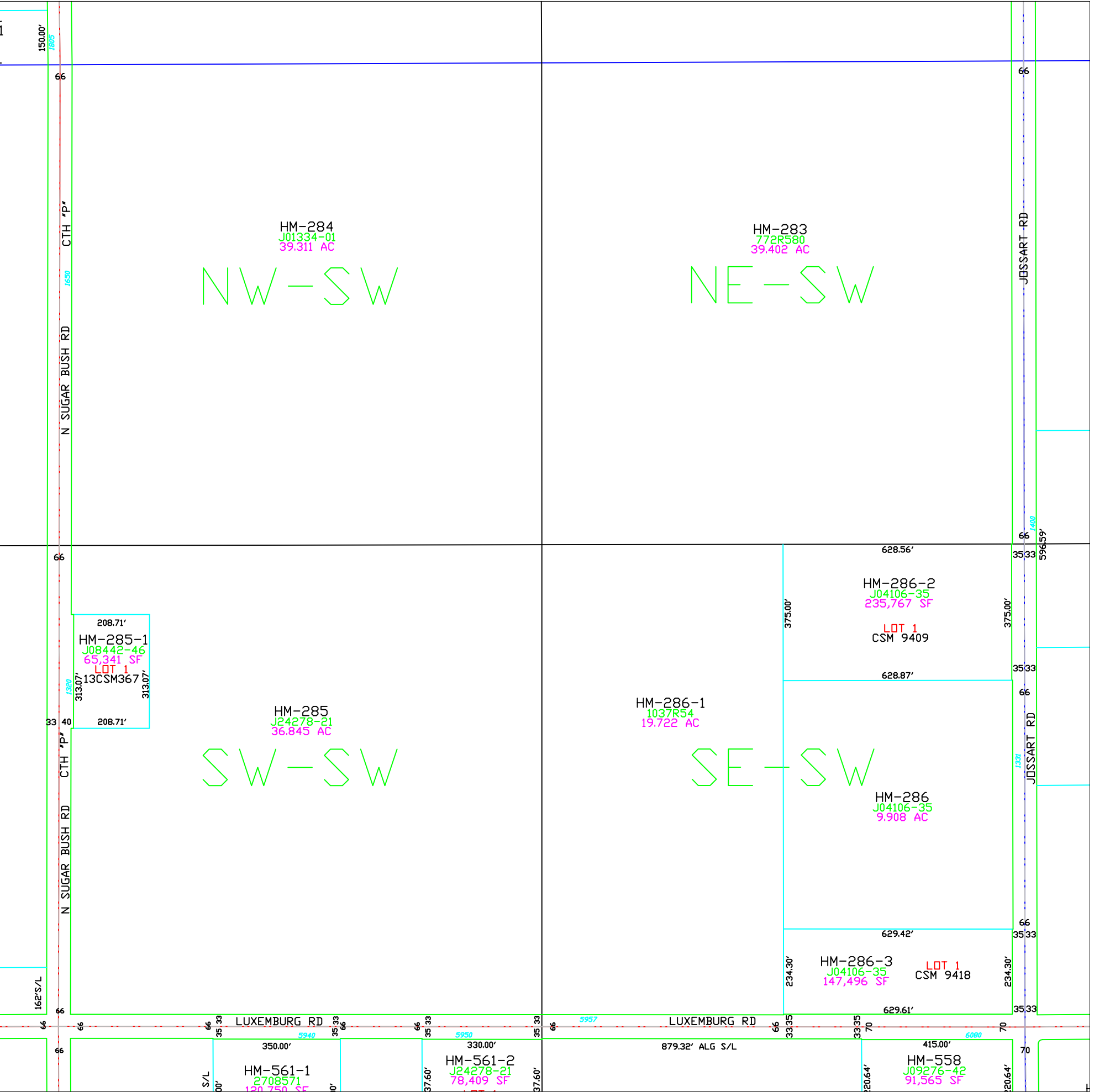
T24N
T23N

KEWAUNEE CO



This is a compilation of records and data located in various county offices and is to be used for reference purposes only. The map is controlled by the field measurements between the corners of the Public Land Survey System and the parcels are mapped from available records which may not precisely fit field conditions. Brown County is not responsible for any inaccuracies.

This map was created by the Brown County Survey Department with funding provided by the Town of Humboldt and the Wisconsin Land Information Program.



Town of Humboldt

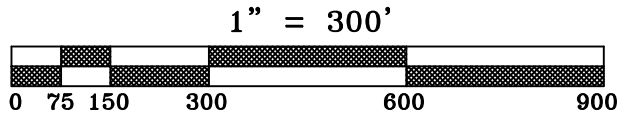
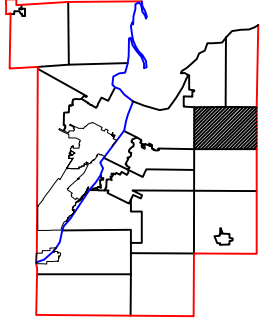
T24N – R22E
SECTION 25
SE1/4

TOWN OF SCOTT			TOWN OF GREEN BAY		
30	29	28	27	26	25
31	32	33	34	35	36
6	5	4	3	2	1
7	8	9	10	11	12
R21E R22E	TOWN OF EATON				R22E R23E

CITY OF GREEN BAY

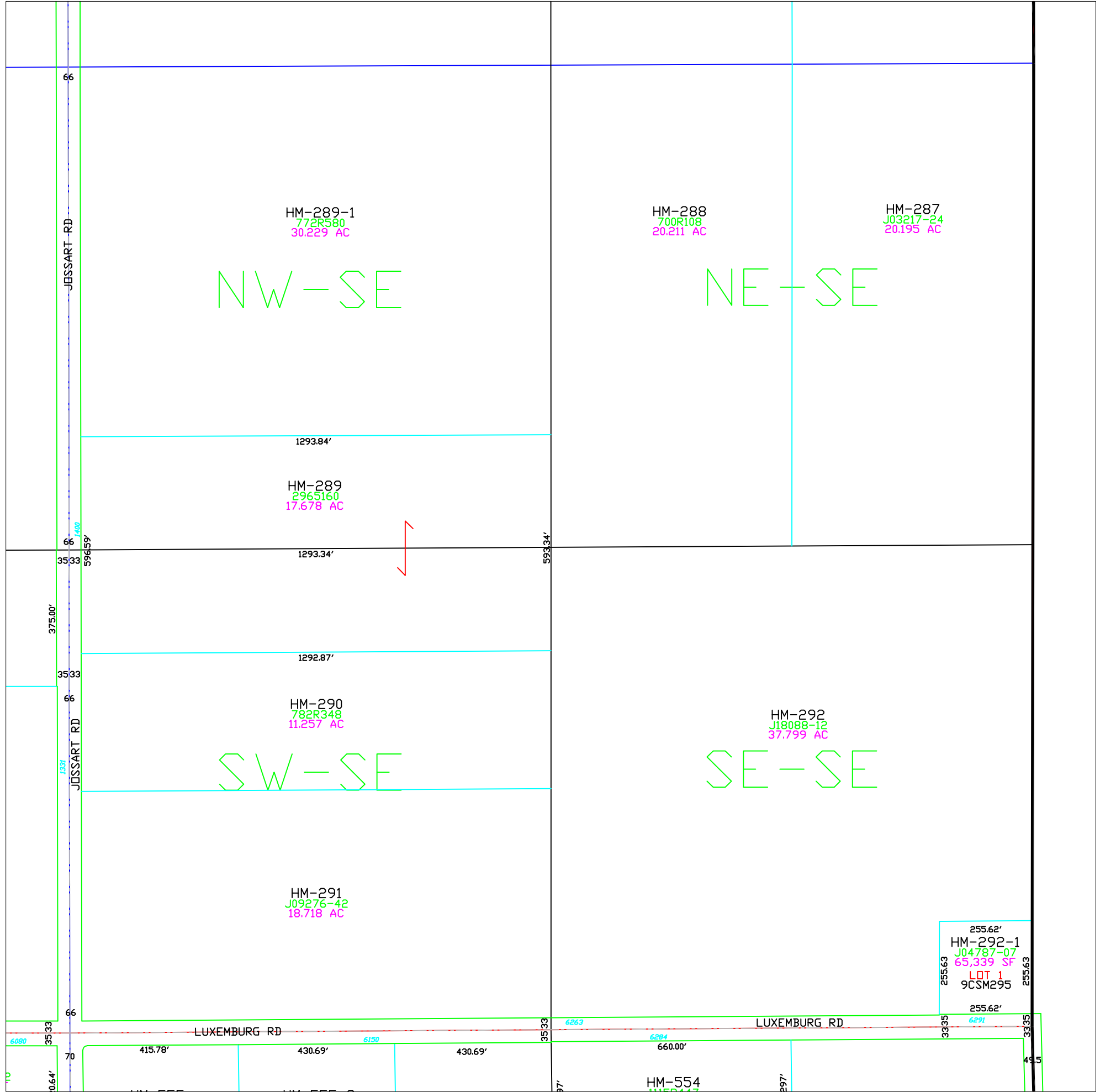
T24N
T23N

KEWAUNEE CO



This is a compilation of records and data located in various county offices and is to be used for reference purposes only. The map is controlled by the field measurements between the corners of the Public Land Survey System and the parcels are mapped from available records which may not precisely fit field conditions. Brown County is not responsible for any inaccuracies.

This map was created by the Brown County Survey Department with funding provided by the Town of Humboldt and the Wisconsin Land Information Program.



Town of Humboldt

T24N - R22E
SECTION 26
NE 1/4

TOWN OF SCOTT			TOWN OF GREEN BAY		
30	29	28	27	26	25
31	32	33	34	35	36
6	5	4	3	2	1
7	8	9	10	11	12

CITY OF GREEN BAY

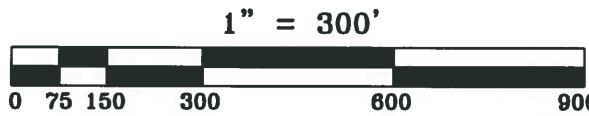
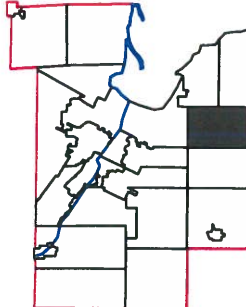

T24N
T23N

KEWAUNEE CO

R21E
R22E

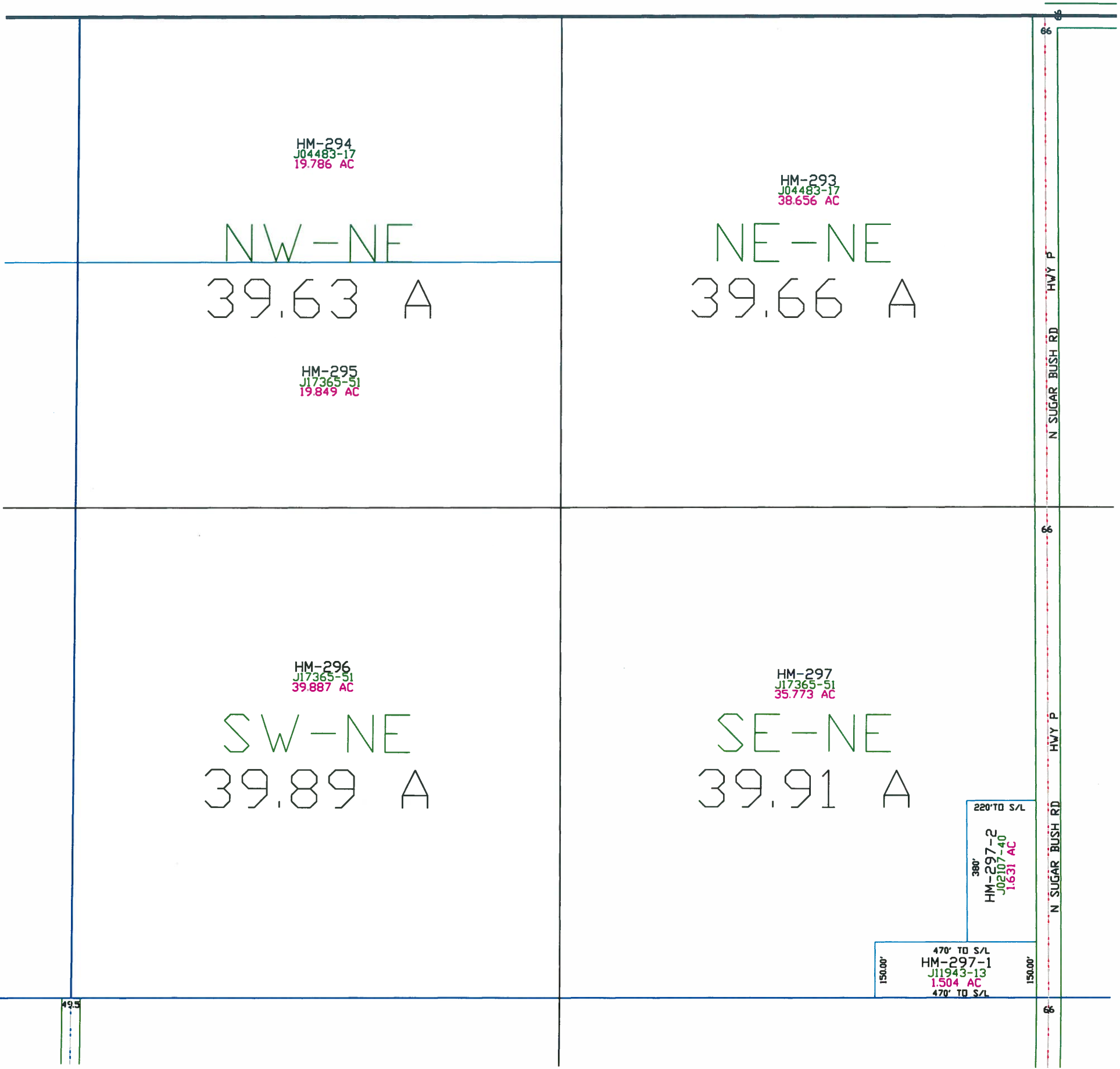
TOWN OF EATON

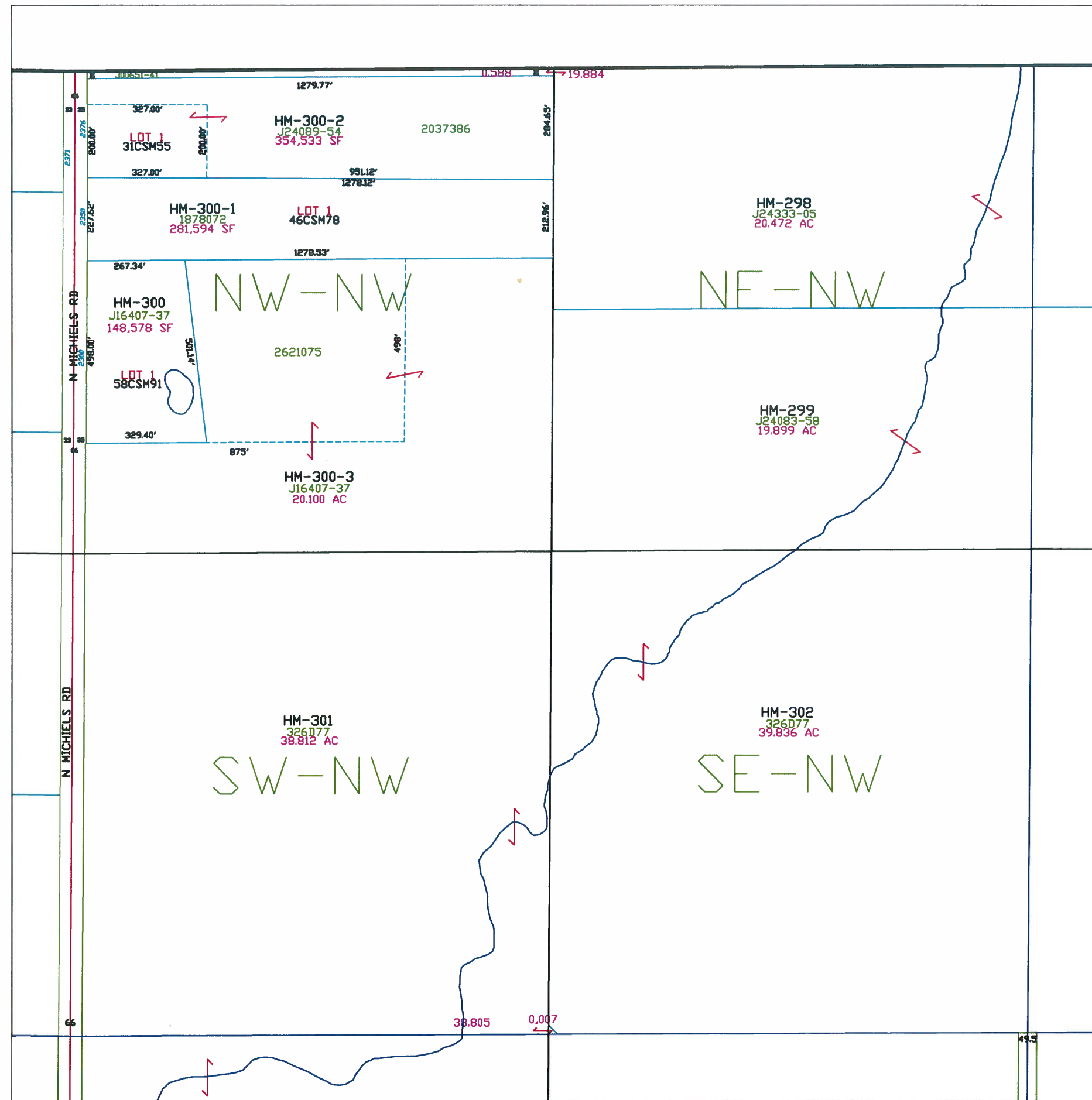
R22E
R23E



This is a compilation of records and data located in various county offices and is to be used for reference purposes only. The map is controlled by the field measurements between the corners of the Public Land Survey System and the parcels are mapped from available records which may not precisely fit field conditions. Brown County is not responsible for any inaccuracies.

This map was created by the Brown County Survey Department with funding provided by the Town of Humboldt and the Wisconsin Land Information Program.





Town of Humboldt

T24N - R22E
SECTION 26
NW1/4

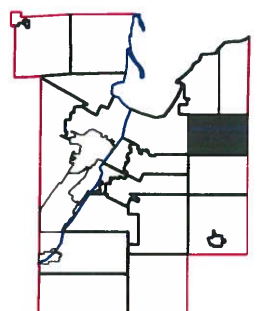
		TOWN OF SCOTT			TOWN OF GREEN BAY		
CITY OF GREEN BAY		30	29	28	27	26	25
		31	32	33	34	35	36
		6	5	4	3	2	1
		7	8	9	10	11	12
		TOWN OF EATON					

R21E
R22E

R22E
R23E

T24N
T23N

KEMAUER CO



1" = 300'

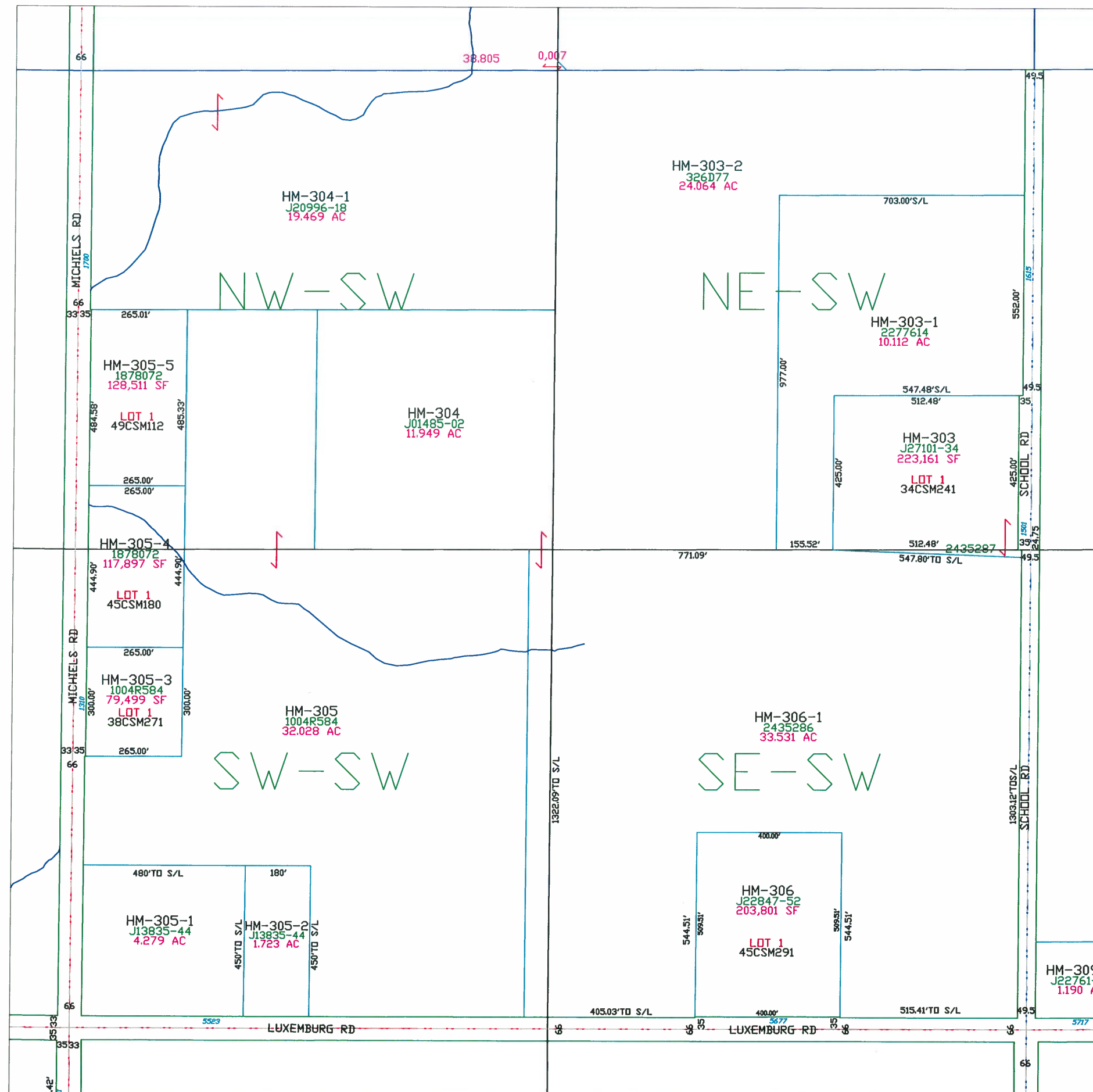


This is a compilation of records and data located in various county offices and is to be used for reference purposes only. The map is controlled by the field measurements between the corners of the Public Land Survey System and the parcels are mapped from available records which may not precisely fit field conditions. Brown County is not responsible for any inaccuracies.

This map was created by the Brown County Survey Department with funding provided by the Town of Humboldt and the Wisconsin Land Information Program.

© 2013 BROWN COUNTY SURVEY DEPT.
GREEN BAY, WI 54305

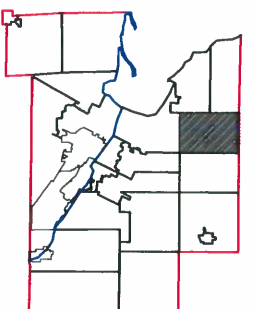
Plot date: 4/4/2013
Plotted by: TLL



Town of Humboldt

T24N - R22E
SECTION 26
SW1/4

CITY OF GREEN BAY	TOWN OF SCOTT			TOWN OF GREEN BAY			T24N T23N KEWAUNEE CO
	30	29	28	27	26	25	
	31	32	33	34	35	36	
	6	5	4	3	2	1	
	7	8	9	10	11	12	
	TOWN OF EATON						

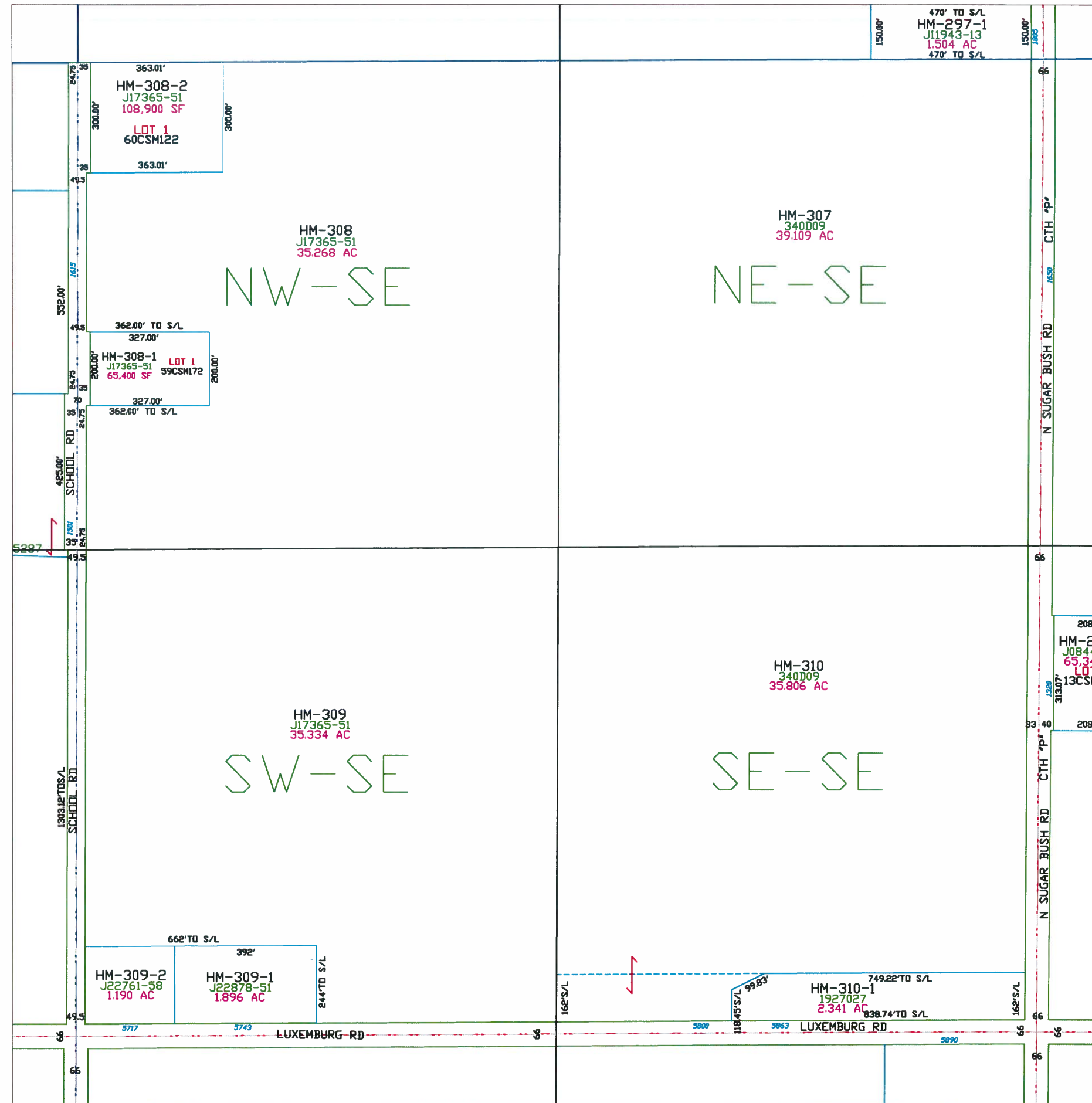


1" = 300'



This is a compilation of records and data located in various county offices and is to be used for reference purposes only. The map is controlled by the field measurements between the corners of the Public Land Survey System and the parcels are mapped from available records which may not precisely fit field conditions. Brown County is not responsible for any inaccuracies.


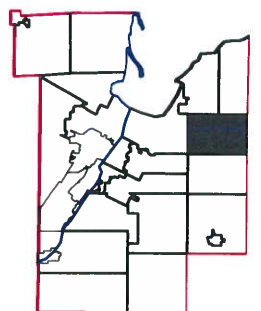
This map was created by the Brown County Survey Department with funding provided by the Town of Humboldt and the Wisconsin Land Information Program.



Town of Humboldt

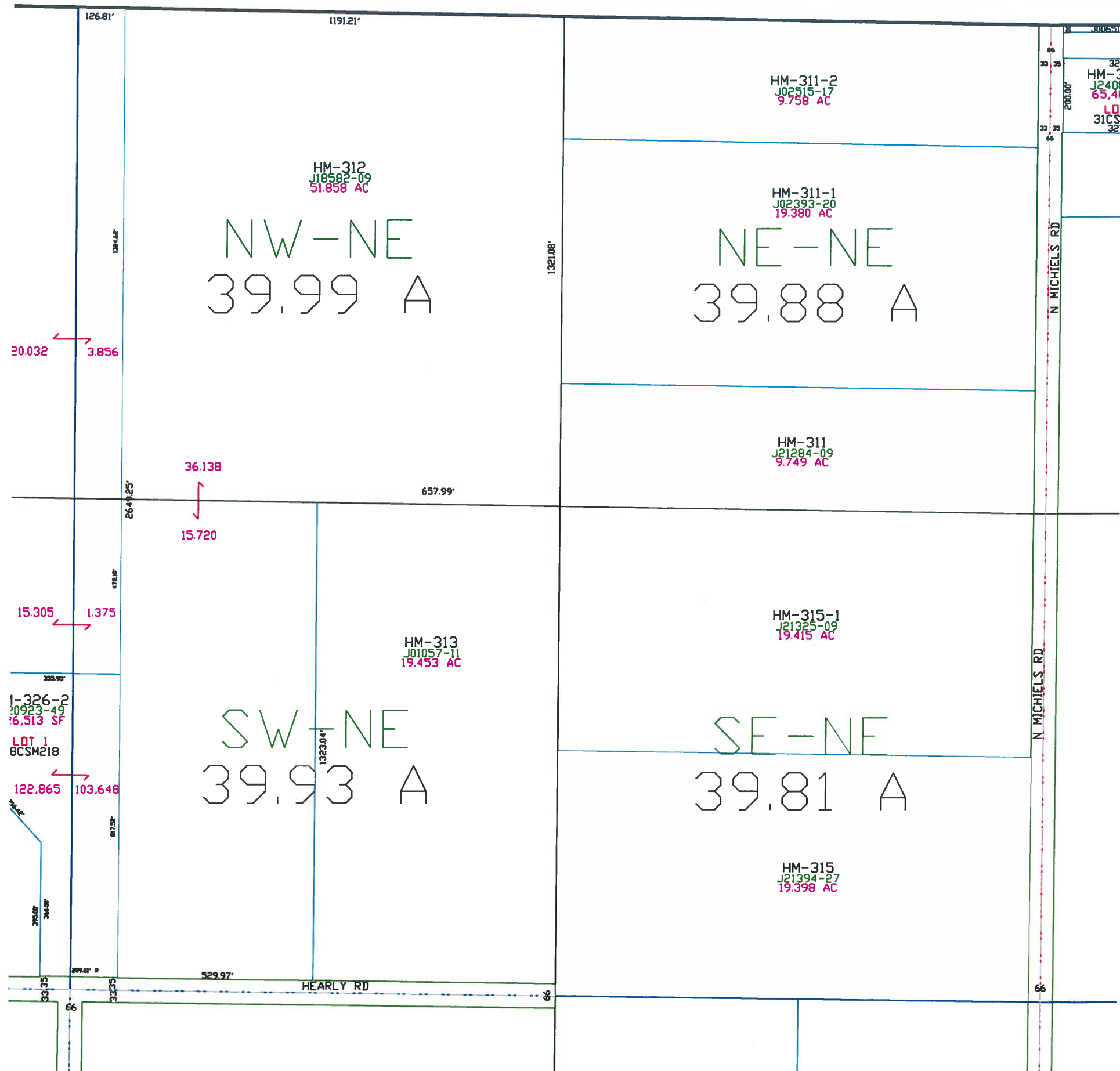
T24N - R22E
SECTION 26
SE1/4

CITY OF GREEN BAY	TOWN OF SCOTT			TOWN OF GREEN BAY		
	30	29	28	27	26	25
	31	32	33	34	35	36
	6	5	4	3	2	1
	7	8	9	10	11	12
	TOWN OF EATON			TOWN OF EATON		



This is a compilation of records and data located in various county offices and is to be used for reference purposes only. The map is controlled by the field measurements between the corners of the Public Land Survey System and the parcels are mapped from available records which may not precisely fit field conditions. Brown County is not responsible for any inaccuracies.

This map was created by the Brown County Survey Department with funding provided by the Town of Humboldt and the Wisconsin Land Information Program.



Town of Humboldt

T24N - R22E
SECTION 27
NE 1/4

TOWN OF SCOTT			TOWN OF GREEN BAY		
30	29	28	27	26	25
31	32	33	34	35	36
6	5	4	3	2	1
7	8	9	10	11	12

CITY OF GREEN BAY

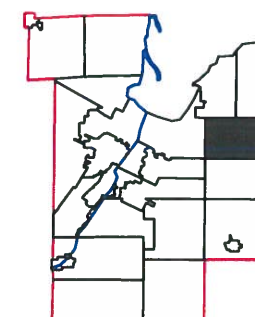

T24N
T23N

KEWAUNEE CO

R21E
R22E

TOWN OF EATON

R22E
R23E



1" = 300'

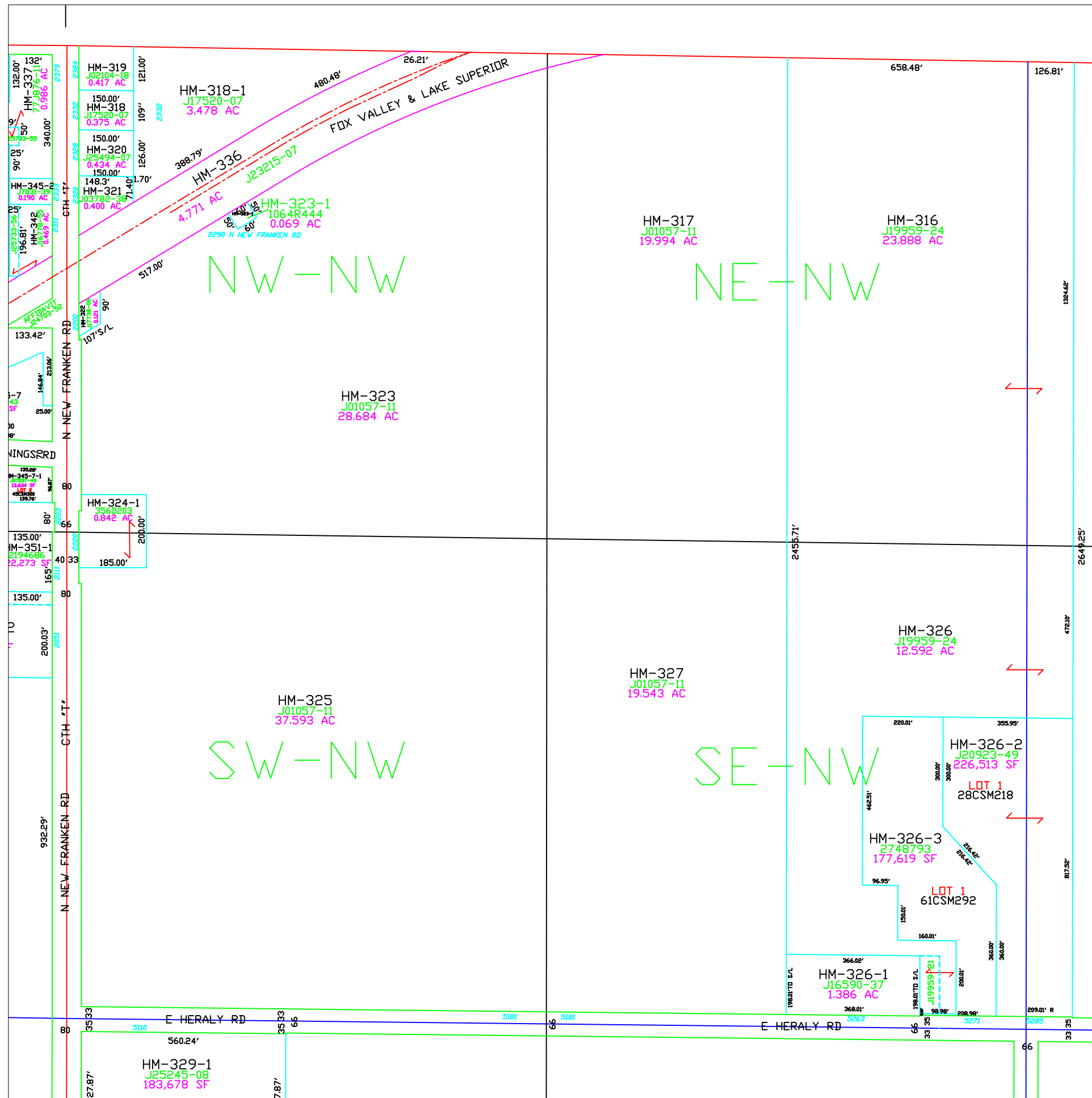


This is a compilation of records and data located in various county offices and is to be used for reference purposes only. The map is controlled by the field measurements between the corners of the Public Land Survey System and the parcels are mapped from available records which may not precisely fit field conditions. Brown County is not responsible for any inaccuracies.

This map was created by the Brown County Survey Department with funding provided by the Town of Humboldt and the Wisconsin Land Information Program.

© 2000 BROWN COUNTY SURVEY DEPT.
GREEN BAY, WI 54305

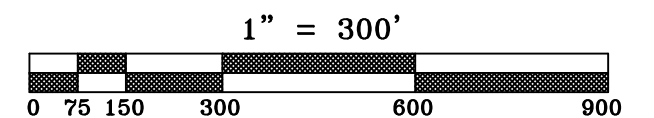
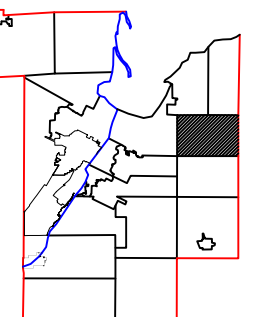

Plot date: 3/22/00
Plotted by: PJF



Town of Humboldt

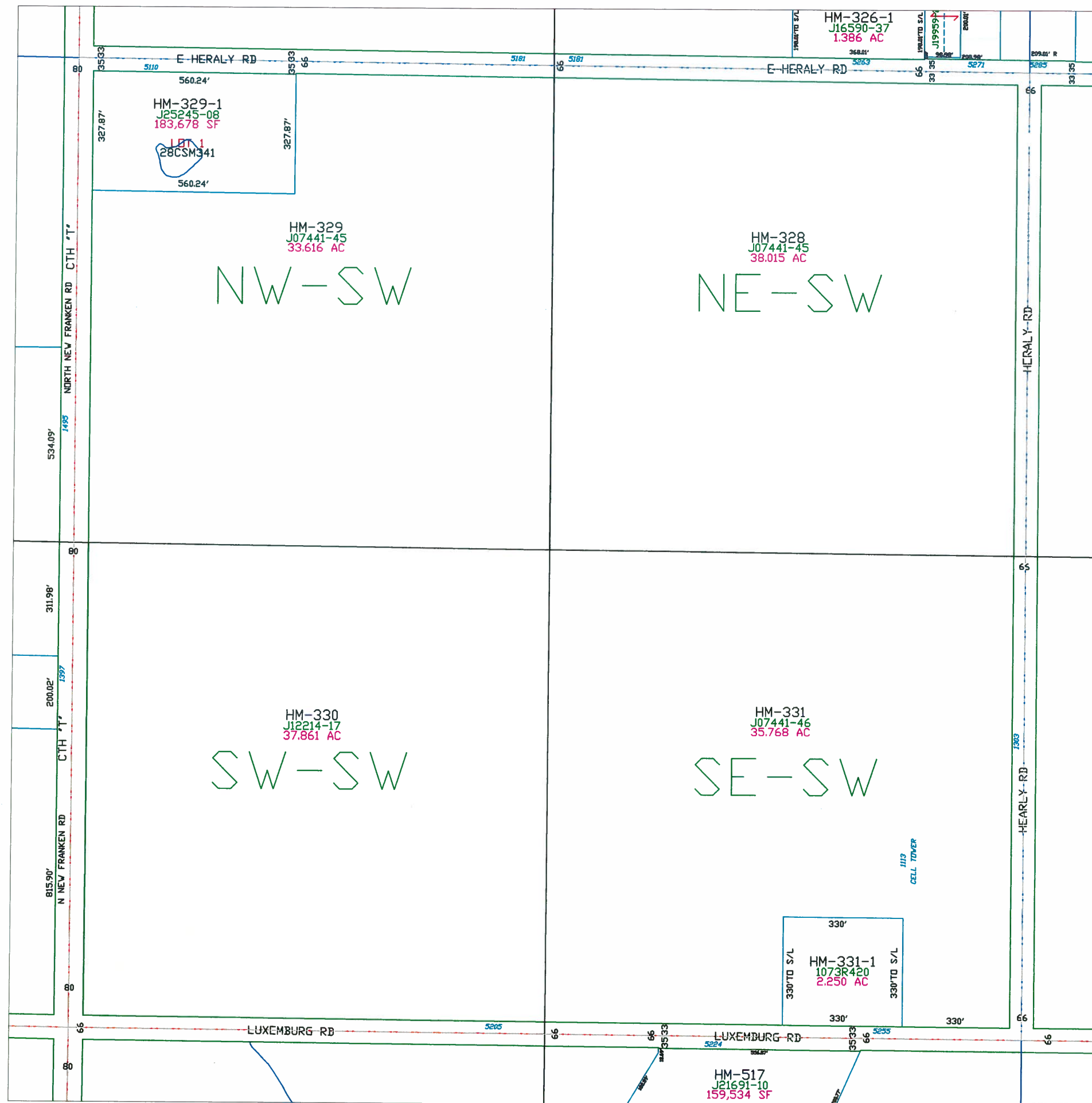
T23N – R22E
SECTION 27
NW 1/4

		TOWN OF SCOTT			TOWN OF GREEN BAY			
		30	29	28	27	26	25	
CITY OF GREEN BAY		31	32	33	34	35	36	T24N T23N
		6	5	4	3	2	1	
		7	8	9	10	11	12	
R21E R22E	TOWN OF EATON							R22E R23E



This is a compilation of records and data located in various county offices and is to be used for reference purposes only. The map is controlled by the field measurements between the corners of the Public Land Survey System and the parcels are mapped from available records which may not precisely fit field conditions. Brown County is not responsible for any inaccuracies.

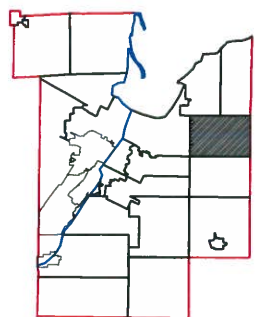

This map was created by the Brown County Survey Department with funding provided by the Town of Humboldt and the Wisconsin Land Information Program.



Town of Humboldt

T24N - R22E
SECTION 27
SW1/4

CITY OF GREEN BAY	TOWN OF SCOTT			TOWN OF GREEN BAY			T24N T23N KEWAUNEE CO
	30	29	28	27	26	25	
	31	32	33	34	35	36	
	6	5	4	3	2	1	
	7	8	9	10	11	12	
	TOWN OF EATON			TOWN OF EATON			
	R21E R22E					R22E R23E	

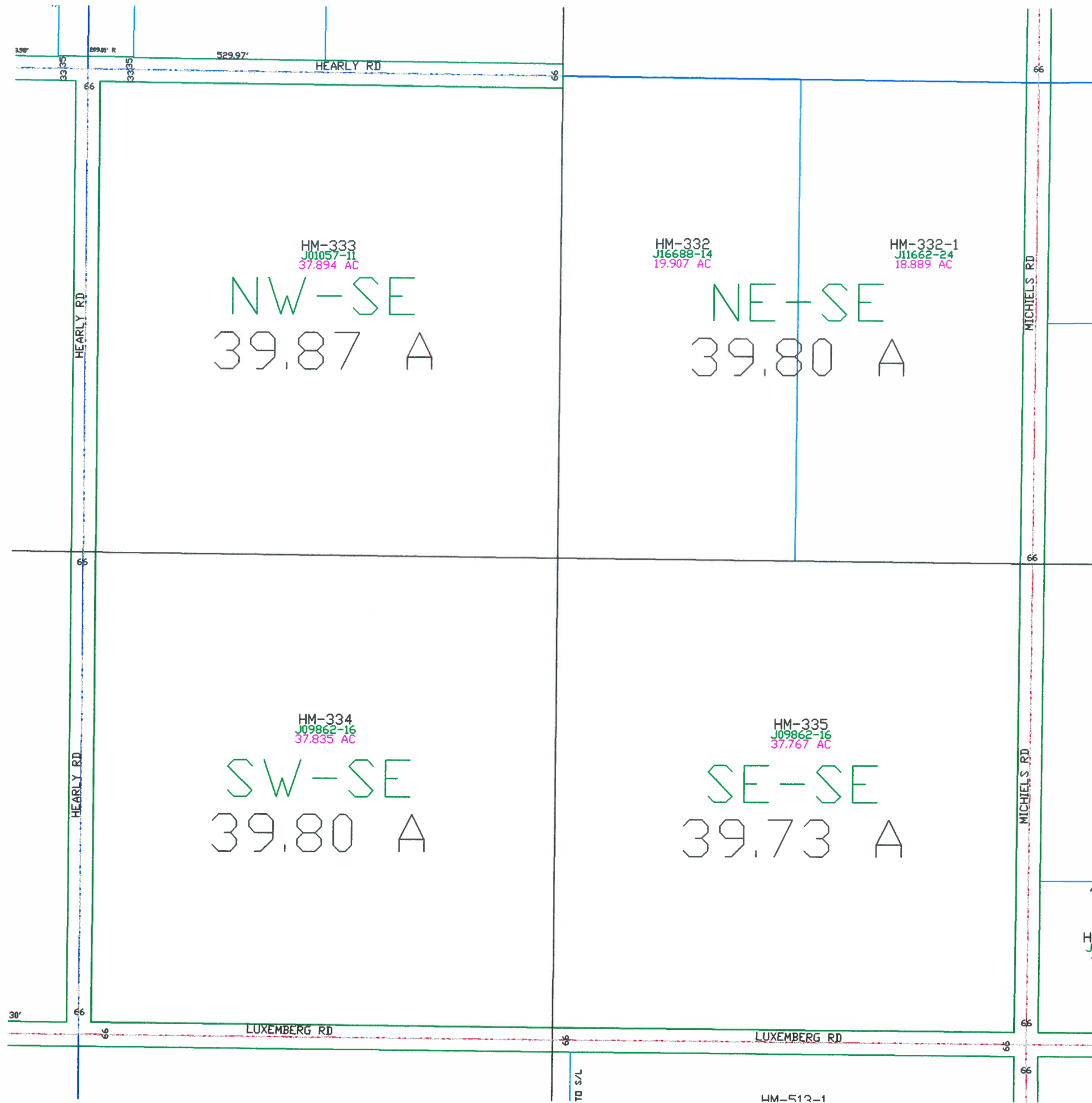


1" = 300'



This is a compilation of records and data located in various county offices and is to be used for reference purposes only. The map is controlled by the field measurements between the corners of the Public Land Survey System and the parcels are mapped from available records which may not precisely fit field conditions. Brown County is not responsible for any inaccuracies.

This map was created by the Brown County Survey Department with funding provided by the Town of Humboldt and the Wisconsin Land Information Program.



Town of Humboldt

T24N - R22E
SECTION 27
SE 1/4

TOWN OF SCOTT			TOWN OF GREEN BAY		
30	29	28	27	26	25
31	32	33	34	35	36
6	5	4	3	2	1
7	8	9	10	11	12

CITY OF GREEN BAY

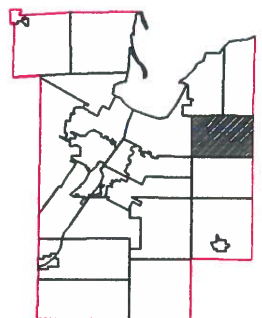

T24N
T23N

KEWAUNEE CO

R21E
R22E

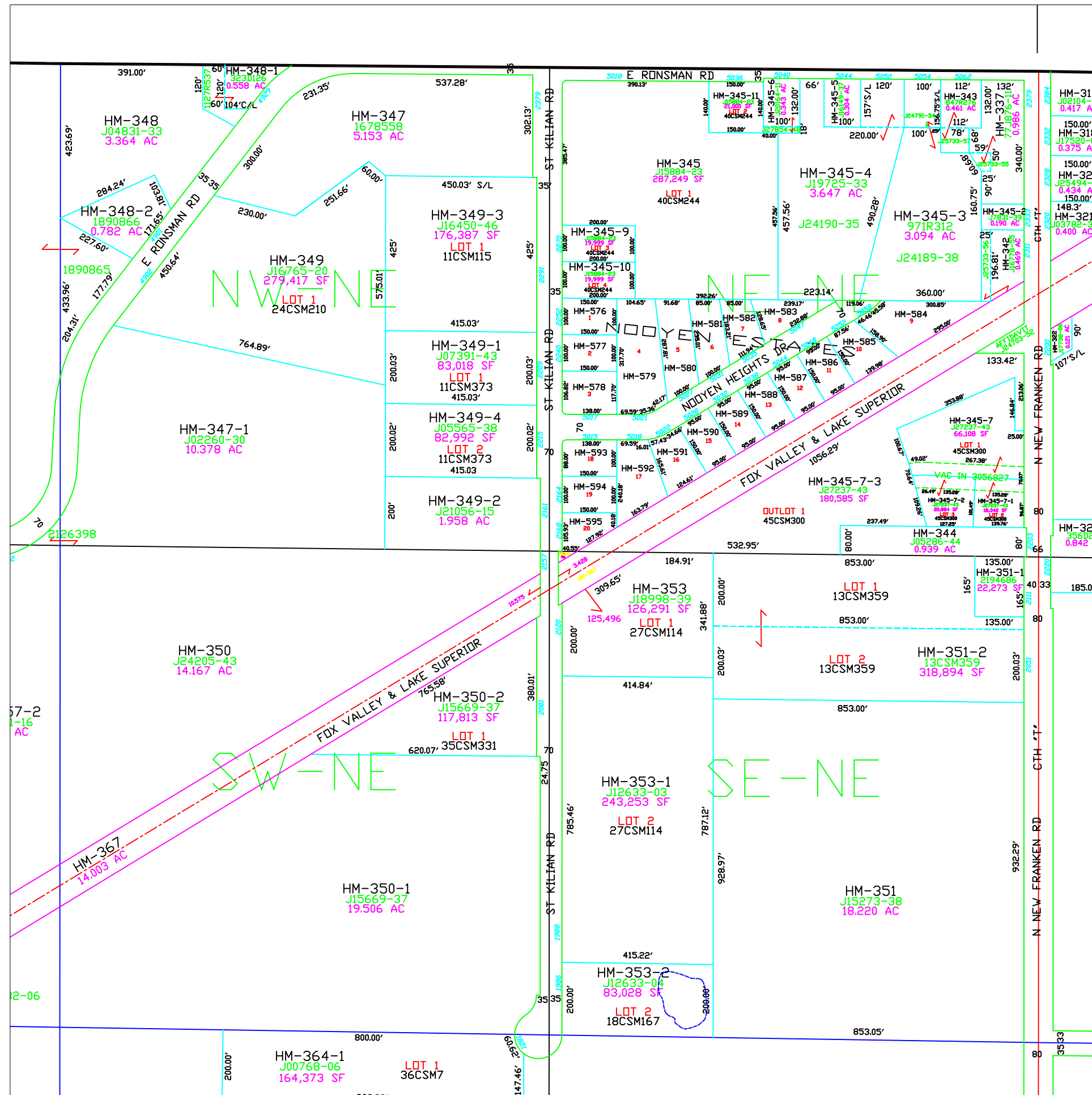
TOWN OF EATON

R22E
R23E



This is a compilation of records and data located in various county offices and is to be used for reference purposes only. The map is controlled by the field measurements between the corners of the Public Land Survey System and the parcels are mapped from available records which may not precisely fit field conditions. Brown County is not responsible for any inaccuracies.

This map was created by the Brown County Survey Department with funding provided by the Town of Humboldt and the Wisconsin Land Information Program.



Town of Humboldt

T24N - R22E SECTION 28 NE 1/4

		TOWN OF SCOTT			TOWN OF GREEN BAY		
CITY OF GREEN BAY	R21E	30	29	28	27	26	25
	R22E	31	32	33	34	35	36
		6	5	4	3	2	1
		7	8	9	10	11	12
		TOWN OF EATON					
	R22E						
	R23E						

Town of Humboldt

T24N – R22E
SECTION 28
NW1/4

TOWN OF SCOTT			TOWN OF GREEN BAY		
30	29	28	27	26	25
31	32	33	34	35	36
6	5	4	3	2	1
7	8	9	10	11	12

CITY OF GREEN BAY

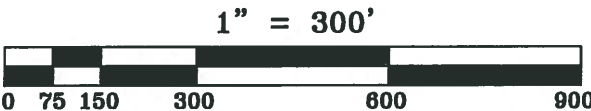
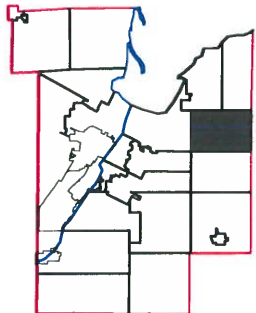
T24N
T23N

Kewaunee CO

R21E
R22E

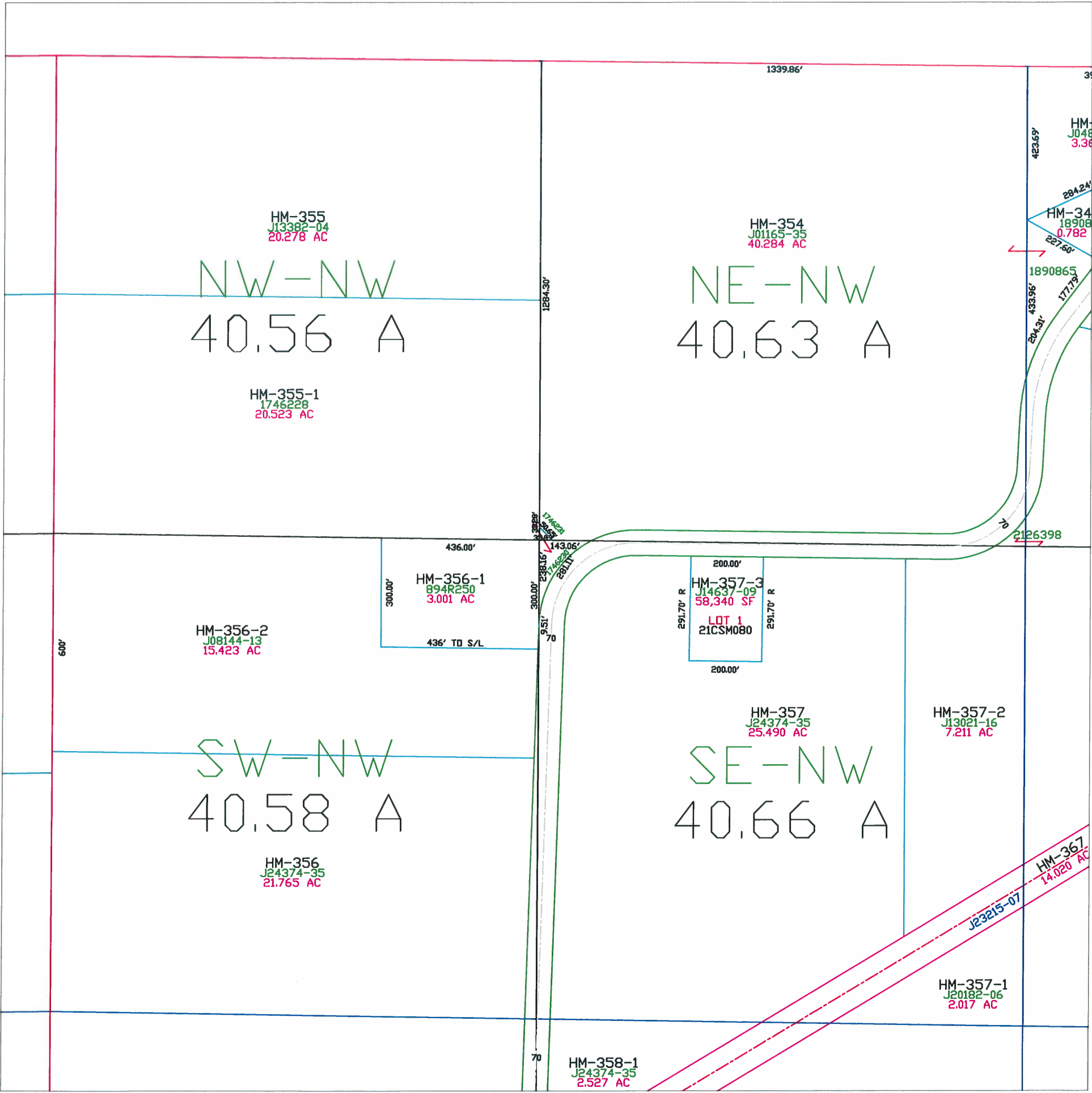
TOWN OF EATON

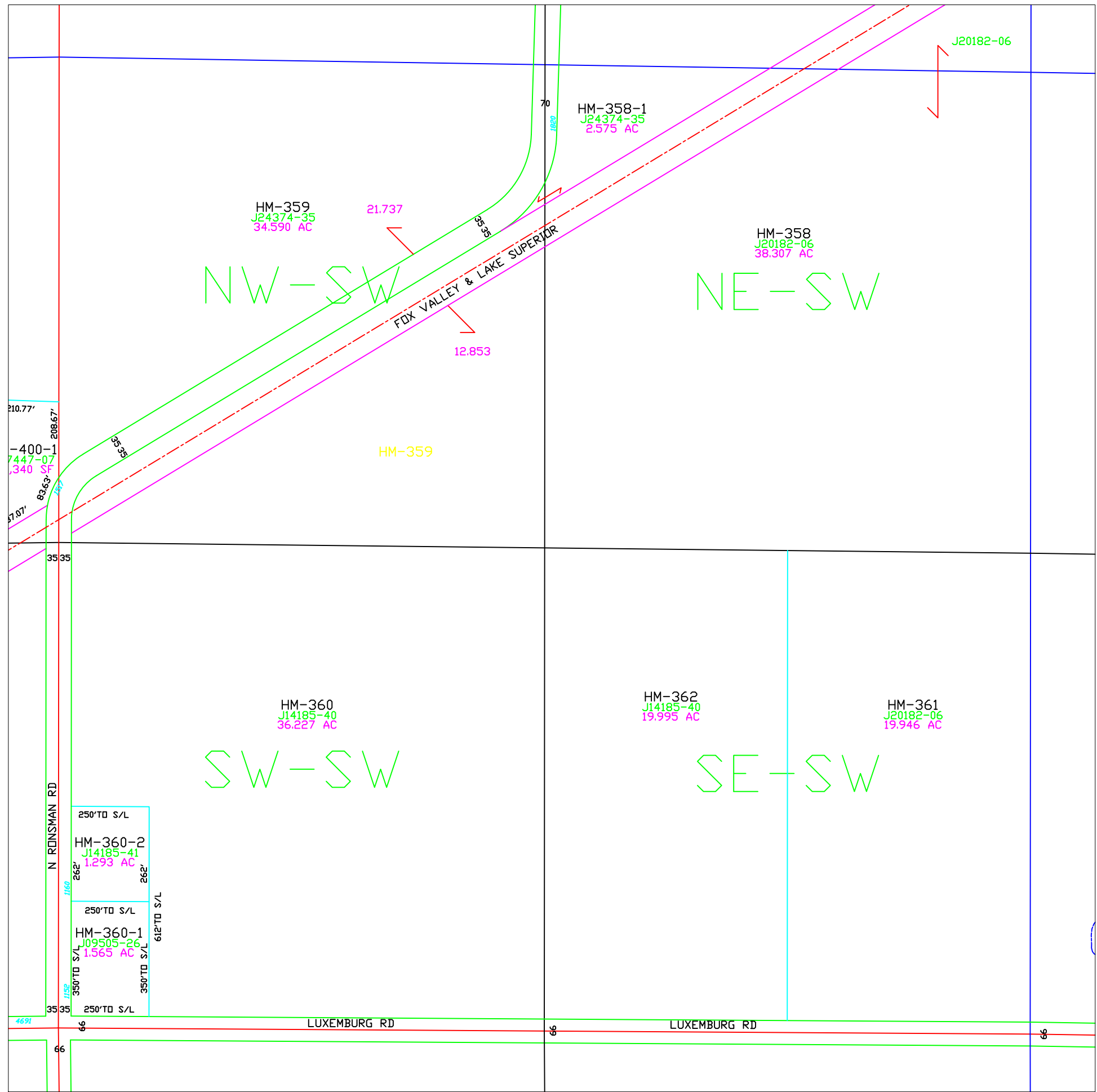
R22E
R23E



This is a compilation of records and data located in various county offices and is to be used for reference purposes only. The map is controlled by the field measurements between the corners of the Public Land Survey System and the parcels are mapped from available records which may not precisely fit field conditions. Brown County is not responsible for any inaccuracies.

This map was created by the Brown County Survey Department with funding provided by the Town of Humboldt and the Wisconsin Land Information Program.

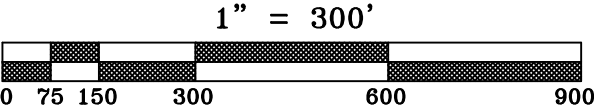
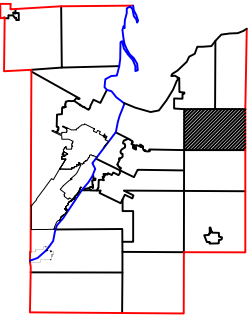





Town of Humboldt

T23N – R22E
SECTION 28
SW 1/4

		TOWN OF SCOTT			TOWN OF GREEN BAY		
		30	29	28	27	26	25
CITY OF GREEN BAY	31	31	32	33	34	35	36
	6	6	5	4	3	2	1
	7	7	8	9	10	11	12
R21E R22E	TOWN OF EATON						R22E R23E



This is a compilation of records and data located in various county offices and is to be used for reference purposes only. The map is controlled by the field measurements between the corners of the Public Land Survey System and the parcels are mapped from available records which may not precisely fit field conditions. Brown County is not responsible for any inaccuracies.

This map was created by the Brown County Survey Department with funding provided by the Town of Humboldt and the Wisconsin Land Information Program.

357-1
162-06
17 AC

J12633-04
83,028 SF
LOT 2
18CSM167

HM-364-1
J00768-06
164,373 SF
LOT 1
36CSM007

HM-364
J6J768-06
37.007 AC

NW-SE
40.90 A

HM-363
J15273-38
23.990 AC

NE-SE
40.92 A

HM-363-1
J14400-26
24.998 AC

15.679
9.318

HM-365
J20182-06
36.088 AC

SW-SE
40.88 A

HM-366-2
J11343-29
209,799 SF
LOT 1
17CSM183

SE-SE
40.89 A

HM-366-1
J01050-29
24.550 AC

HM-365-2
J586441
107,118 SF
LOT 1
39CSM059

HM-365-1
J07732-29
1.304 AC
400'

LUXEMBERG RD

LUXEMBERG RD


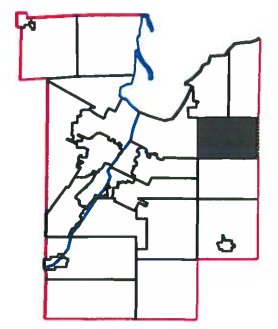

NORTH NEW FRANKEN RD HWY T

NORTH NEW FRANKEN RD HWY T

Town of Humboldt

T24N - R22E
SECTION 28
SE 1/4

		TOWN OF SCOTT			TOWN OF GREEN BAY				
		30	29	28	27	26	25		
CITY OF GREEN BAY		31	32	33	34	35	36	T24N T23N	
		6	5	4	3	2	1		
		7	8	9	10	11	12		
R21E R22E		TOWN OF EATON						R22E R23E	

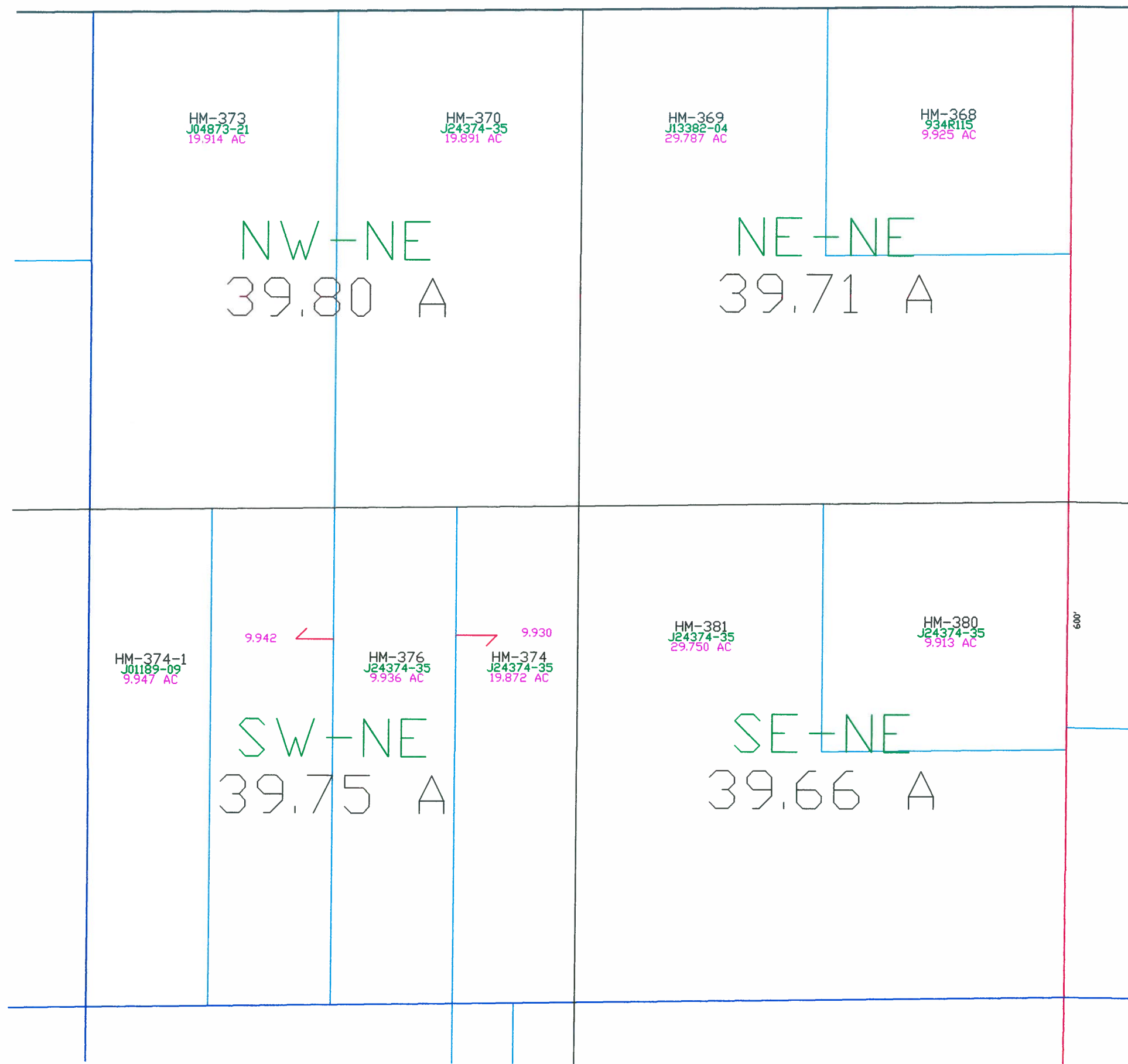


This is a compilation of records and data located in various county offices and is to be used for reference purposes only. The map is controlled by the field measurements between the corners of the Public Land Survey System and the parcels are mapped from available records which may not precisely fit field conditions. Brown County is not responsible for any inaccuracies.

This map was created by the Brown County Survey Department with funding provided by the Town of Humboldt and the Wisconsin Land Information Program.

© 2000 BROWN COUNTY SURVEY DEPT.
GREEN BAY, WI 54305

Plot date: 3/22/00
Plotted by: PJF



Town of Humboldt

T24N - R22E
SECTION 29
NE 1/4

TOWN OF SCOTT		TOWN OF GREEN BAY			
30	29	28	27	26	25
31	32	33	34	35	36
6	5	4	3	2	1
7	8	9	10	11	12

CITY OF GREEN BAY

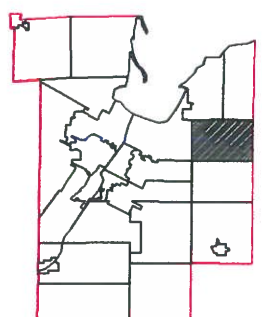

T24N
T23N

KEWAUNEE CO

R21E
R22E

TOWN OF EATON

R22E
R23E



This is a compilation of records and data located in various county offices and is to be used for reference purposes only. The map is controlled by the field measurements between the corners of the Public Land Survey System and the parcels are mapped from available records which may not precisely fit field conditions. Brown County is not responsible for any inaccuracies.

This map was created by the Brown County Survey Department with funding provided by the Town of Humboldt and the Wisconsin Land Information Program.

Town of Humboldt

T24N - R22E
SECTION 29
NW 1/4

TOWN OF SCOTT			TOWN OF GREEN BAY		
30	29	28	27	26	25
31	32	33	34	35	36
6	5	4	3	2	1
7	8	9	10	11	12

CITY OF GREEN BAY

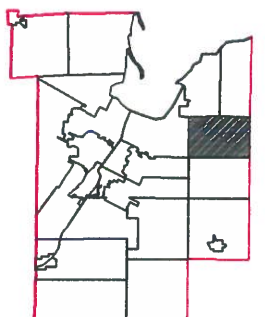

T24N
T23N

KEWAUNEE CO

R21E
R22E

TOWN OF EATON

R22E
R23E



1" = 300'

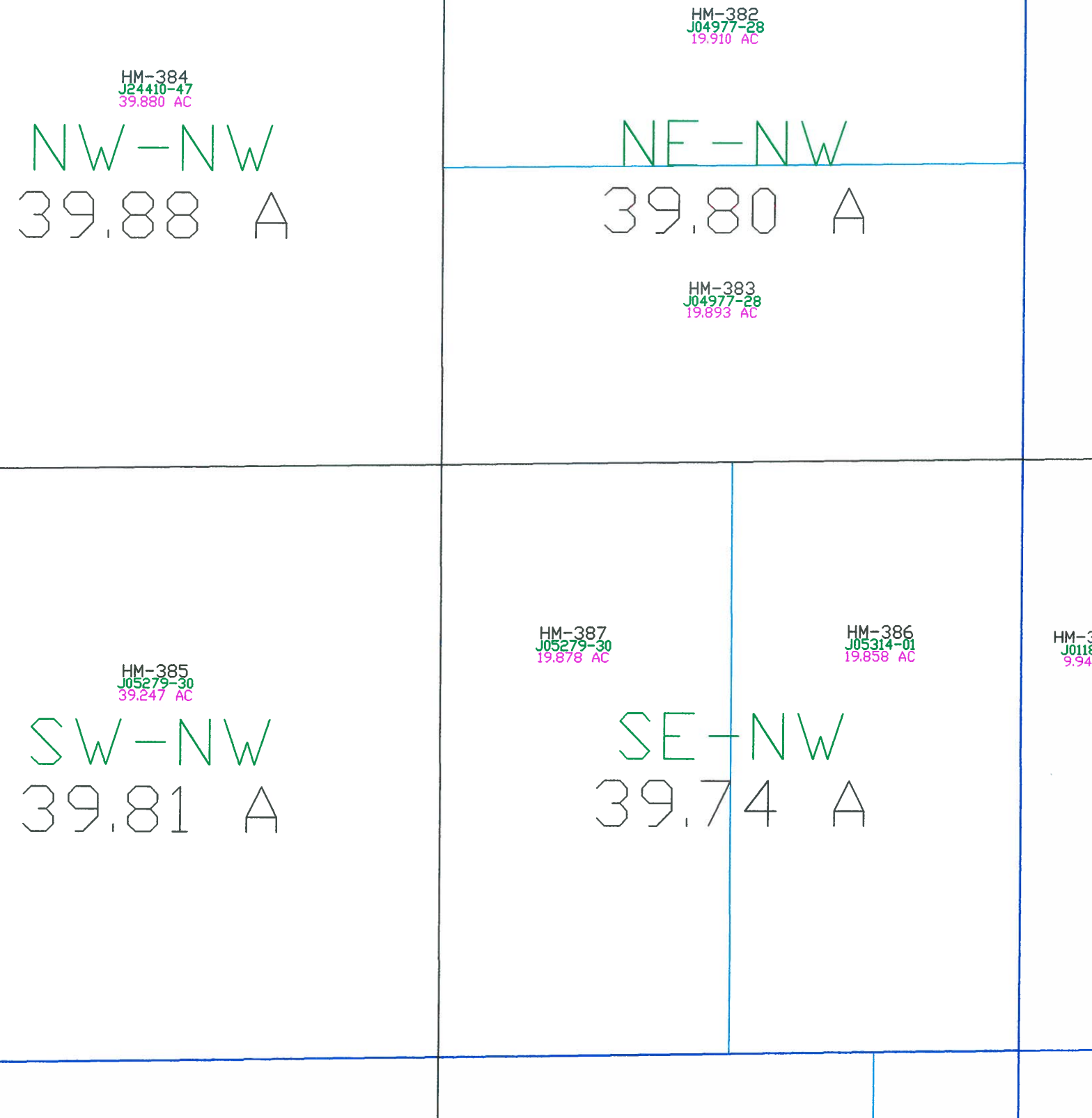


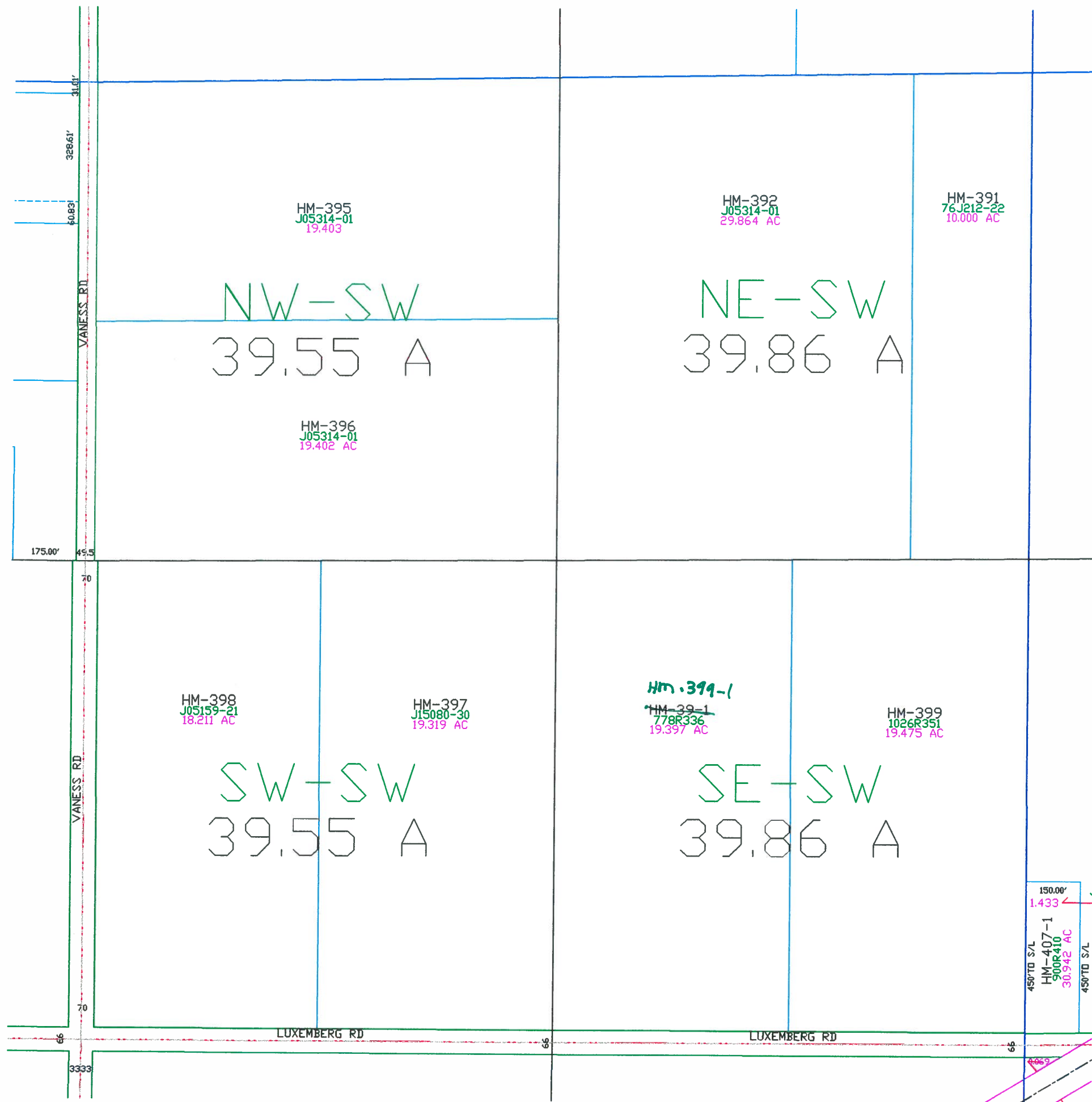
This is a compilation of records and data located in various county offices and is to be used for reference purposes only. The map is controlled by the field measurements between the corners of the Public Land Survey System and the parcels are mapped from available records which may not precisely fit field conditions. Brown County is not responsible for any inaccuracies.

This map was created by the Brown County Survey Department with funding provided by the Town of Humboldt and the Wisconsin Land Information Program.

© 1996 BROWN COUNTY SURVEY DEPT.
GREEN BAY, WI 54305

Plot date: 12/6/96
Plotted by: JEW

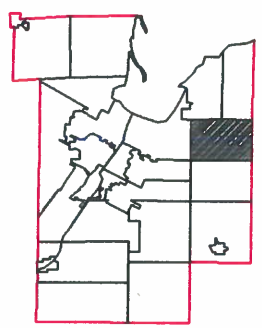





Town of Humboldt

T24N - R22E
SECTION 29
SW 1/4

		TOWN OF SCOTT			TOWN OF GREEN BAY		
		30	29	28	27	26	25
		31	32	33	34	35	36
		6	5	4	3	2	1
		7	8	9	10	11	12
		TOWN OF EATON			TOWN OF GREEN BAY		




This is a compilation of records and data located in various county offices and is to be used for reference purposes only. The map is controlled by the field measurements between the corners of the Public Land Survey System and the parcels are mapped from available records which may not precisely fit field conditions. Brown County is not responsible for any inaccuracies.

This map was created by the Brown County Survey Department with funding provided by the Town of Humboldt and the Wisconsin Land Information Program.

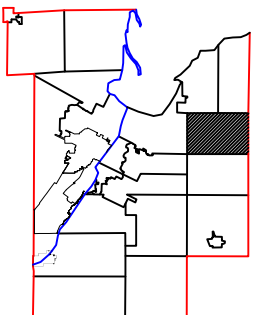
Town of Humboldt

T23N - R22E
SECTION 29
SE 1/4

CITY OF GREEN BAY	TOWN OF SCOTT			TOWN OF GREEN BAY			T24N T23N	KEWAUNEE CO
	30	29	28	27	26	25		
	31	32	33	34	35	36		
	6	5	4	3	2	1		
	7	8	9	10	11	12		
R21E R22E	TOWN OF EATON						R22E R23E	



MAP ORIENTATION

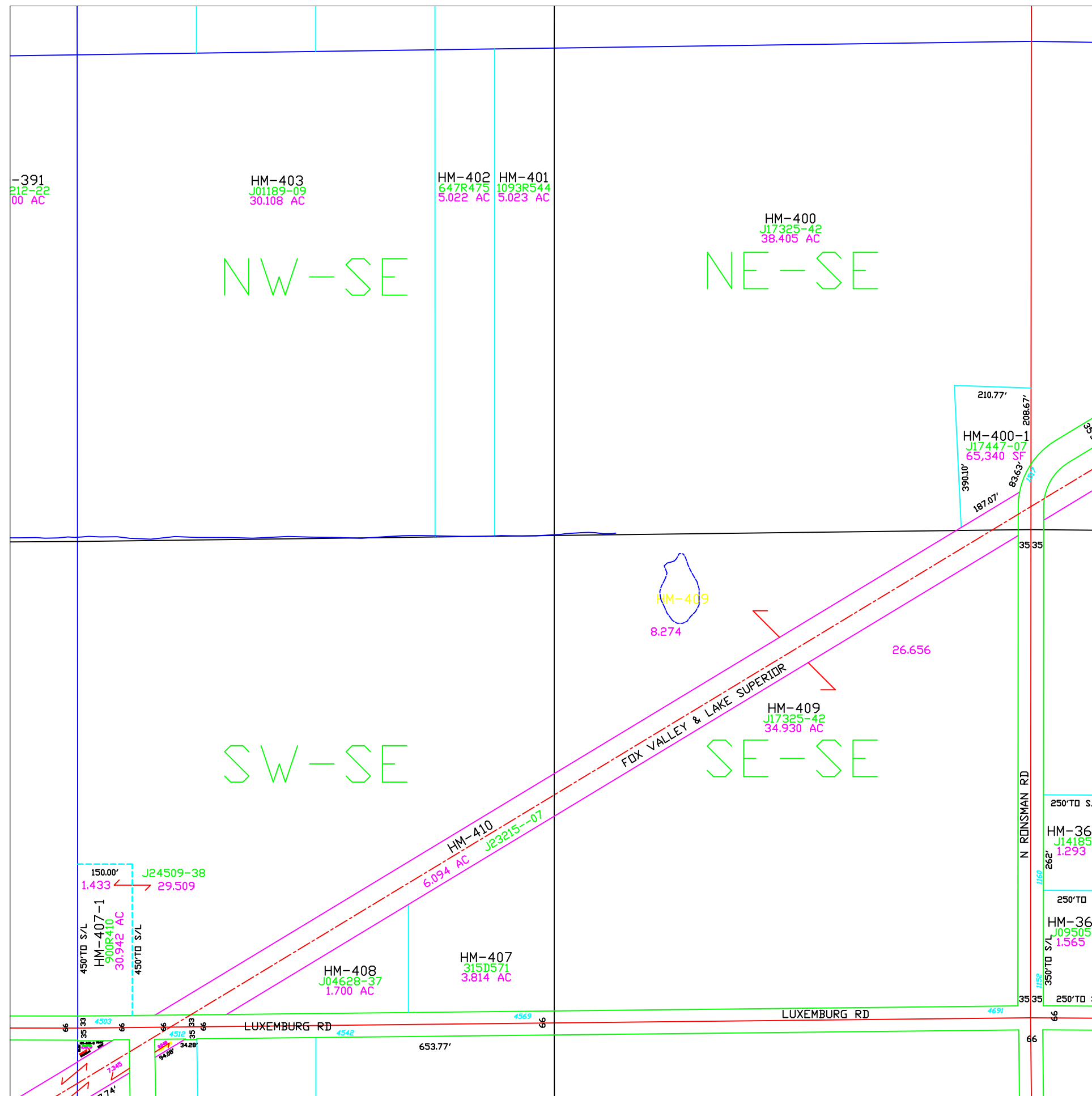

$$1'' = 300'$$


This is a compilation of records and data located in various county offices and is to be used for reference purposes only. The map is controlled by the field measurements between the corners of the Public Land Survey System and the parcels are mapped from available records which may not precisely fit field conditions. Brown County is not responsible for any inaccuracies.

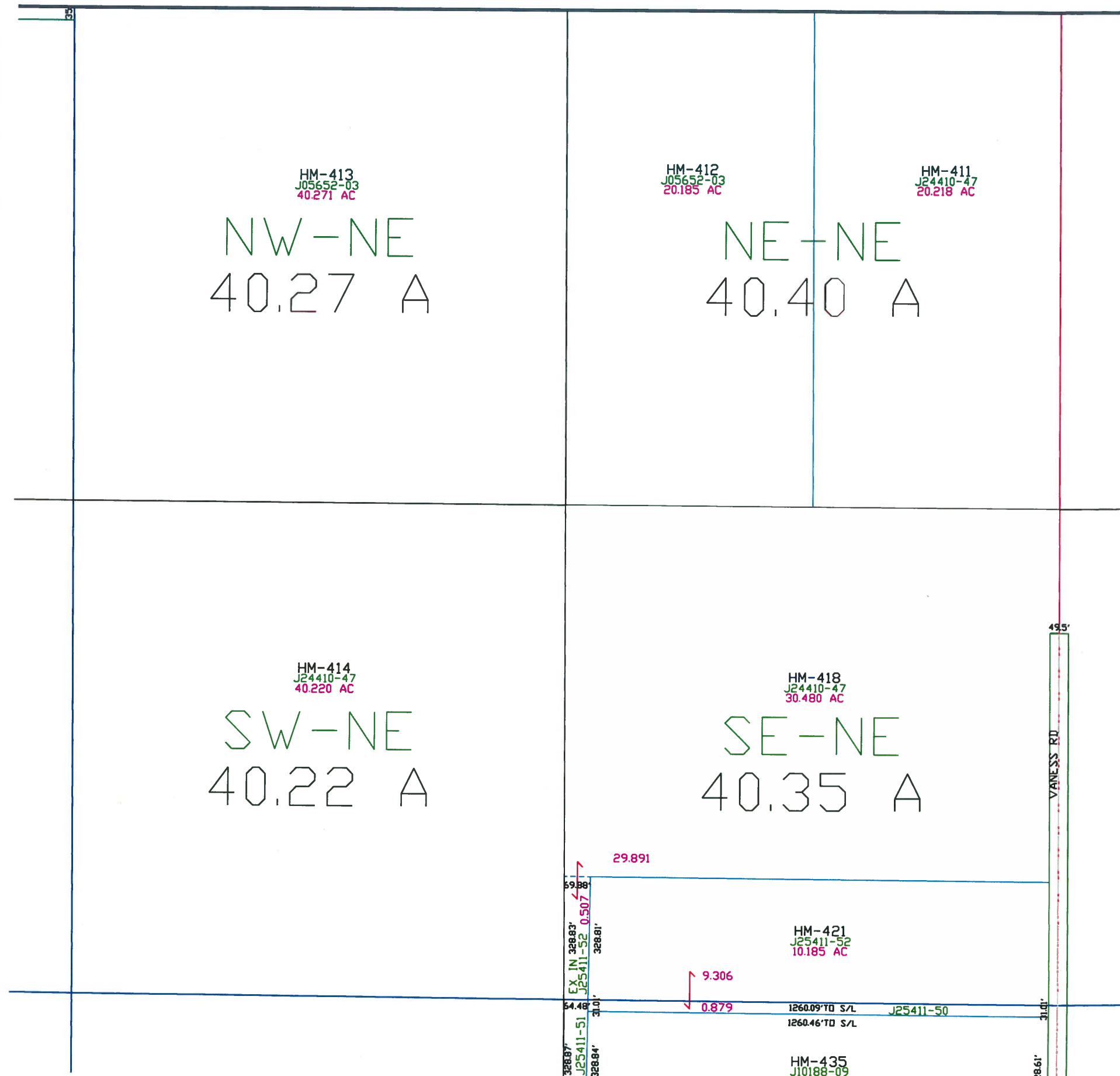
This map was created by the Brown County Survey Department with funding provided by the Town of Humboldt and the Wisconsin Land Information Program.

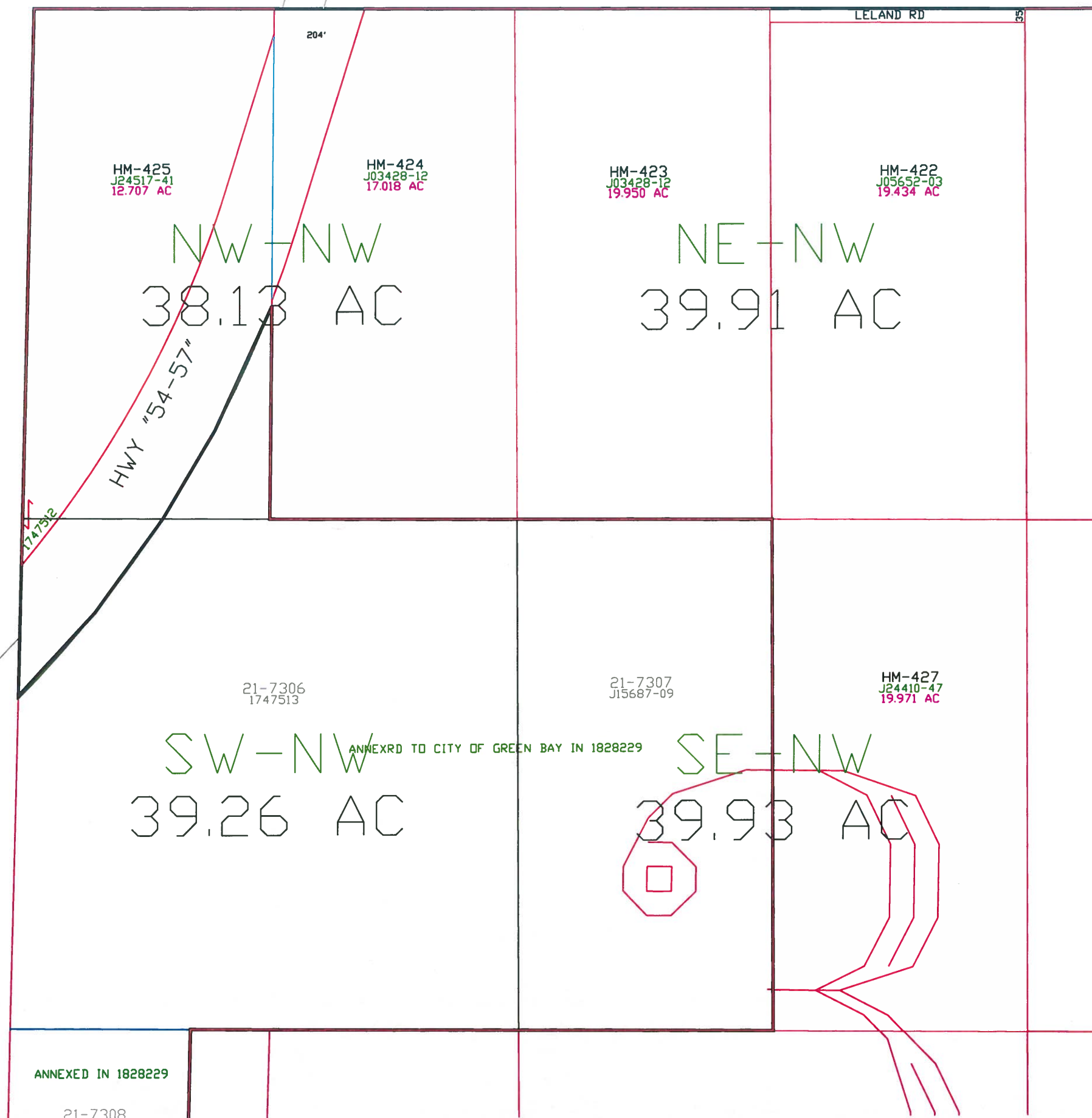
© 2022 BROWN COUNTY SURVEY DEPT.
GREEN BAY, WI 54305

Plot date: 3/16/2023
Plotted by: TLL



Plot date: 3/22/00
Plotted by: PJF





Town of Humboldt

T24N - R22E
SECTION 30
NW1/4

TOWN OF SCOTT			TOWN OF GREEN BAY		
30	29	28	27	26	25
31	32	33	34	35	36
6	5	4	3	2	1
7	8	9	10	11	12

CITY OF GREEN BAY

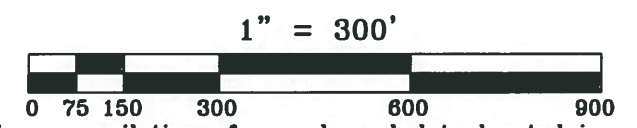
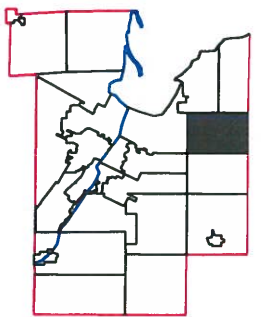

T24N
T23N

KEWAUNEE CO

TOWN OF EATON

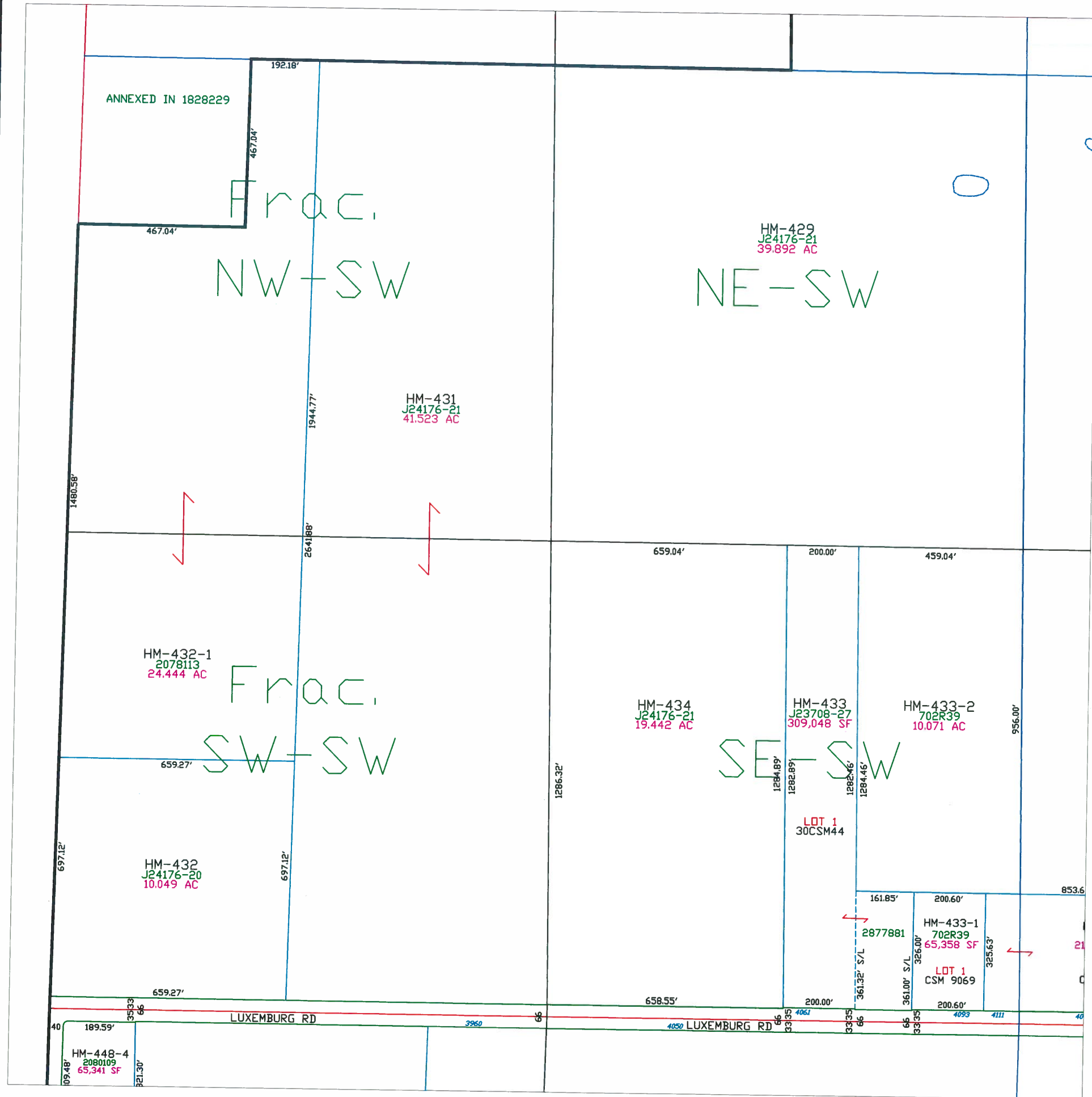
R21E
R22E

R22E
R23E



This is a compilation of records and data located in various county offices and is to be used for reference purposes only. The map is controlled by the field measurements between the corners of the Public Land Survey System and the parcels are mapped from available records which may not precisely fit field conditions. Brown County is not responsible for any inaccuracies.

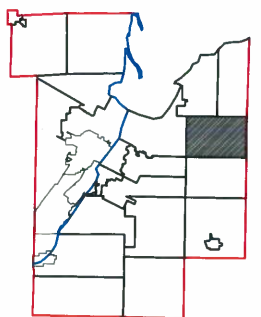
This map was created by the Brown County Survey Department with funding provided by the Town of Humboldt and the Wisconsin Land Information Program.



Town of Humboldt

T24N - R22E
SECTION 30
SW1/4

CITY OF GREEN BAY	TOWN OF SCOTT			TOWN OF GREEN BAY			T24N T23N KEWAUNEE CO
	30	29	28	27	26	25	
	31	32	33	34	35	36	
	6	5	4	3	2	1	
	7	8	9	10	11	12	
	TOWN OF EATON			R22E R23E			



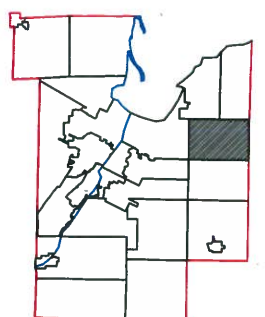

This is a compilation of records and data located in various county offices and is to be used for reference purposes only. The map is controlled by the field measurements between the corners of the Public Land Survey System and the parcels are mapped from available records which may not precisely fit field conditions. Brown County is not responsible for any inaccuracies.

This map was created by the Brown County Survey Department with funding provided by the Town of Humboldt and the Wisconsin Land Information Program.

Town of Humboldt

T24N - R22E
SECTION 30
SE1/4

CITY OF GREEN BAY	TOWN OF SCOTT			TOWN OF GREEN BAY			T24N T23N
	30	29	28	27	26	25	
	31	32	33	34	35	36	
	6	5	4	3	2	1	
	7	8	9	10	11	12	
	TOWN OF EATON			TOWN OF EATON			
	R21E R22E					R22E R23E	



1" = 300'

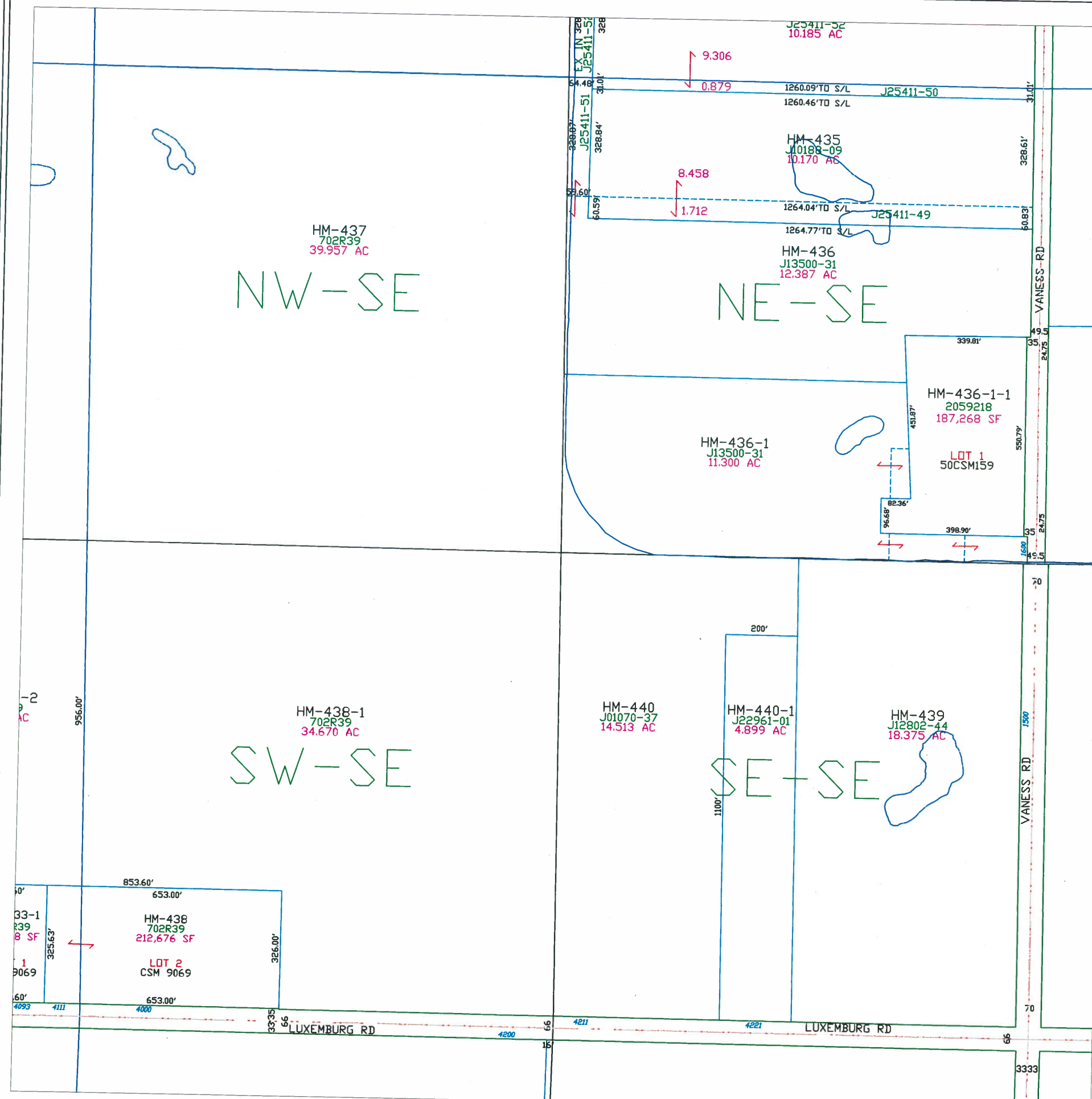


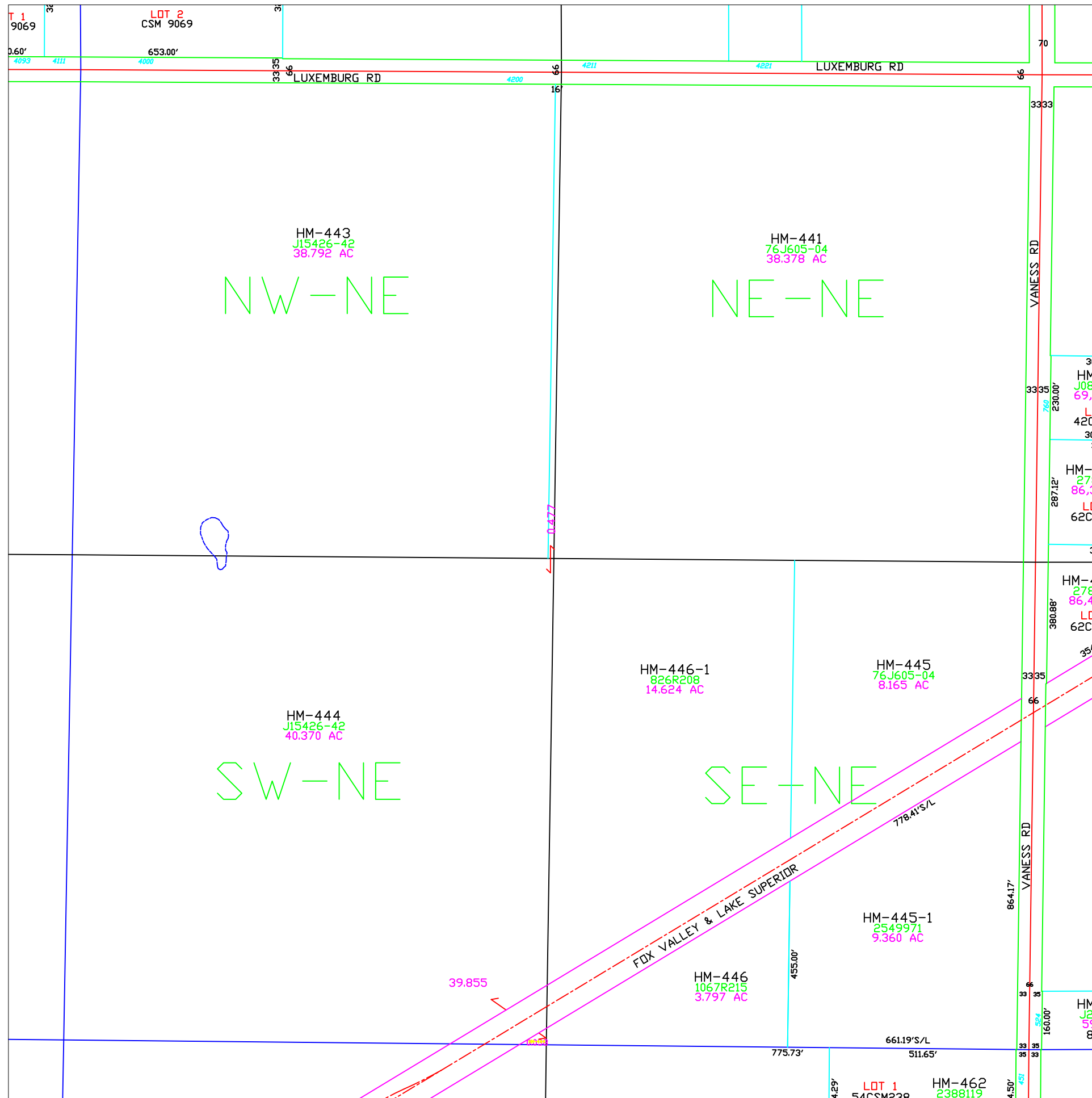
This is a compilation of records and data located in various county offices and is to be used for reference purposes only. The map is controlled by the field measurements between the corners of the Public Land Survey System and the parcels are mapped from available records which may not precisely fit field conditions. Brown County is not responsible for any inaccuracies.

This map was created by the Brown County Survey Department with funding provided by the Town of Humboldt and the Wisconsin Land Information Program.

© 2019 BROWN COUNTY SURVEY DEPT.
GREEN BAY, WI 54305

Plot date: 6/12/2019
Plotted by: CWM





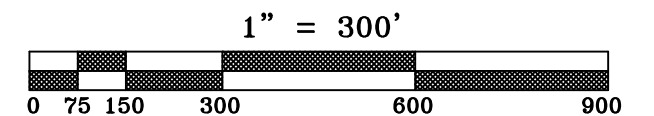
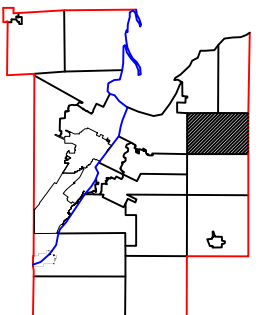
Town of Humboldt

T23N – R22E
SECTION 31
NE 1/4

		TOWN OF SCOTT			TOWN OF GREEN BAY		
		30	29	28	27	26	25
CITY OF GREEN BAY	31	32	33	34	35	36	
	6	5	4	3	2	1	
	7	8	9	10	11	12	
		TOWN OF EATON					
		R21E	R22E	R22E	R23E	R23E	

T24N
T23N

KEWAUNEE CO



This is a compilation of records and data located in various county offices and is to be used for reference purposes only. The map is controlled by the field measurements between the corners of the Public Land Survey System and the parcels are mapped from available records which may not precisely fit field conditions. Brown County is not responsible for any inaccuracies.

This map was created by the Brown County Survey Department with funding provided by the Town of Humboldt and the Wisconsin Land Information Program.

Town of Humboldt

T24N – R22E SECTION 31 NW 1/4

TOWN OF SCOTT			TOWN OF GREEN BAY		
30	29	28	27	26	25
31	32	33	34	35	36
6	5	4	3	2	1
7	8	9	10	11	12

CITY OF GREEN BAY

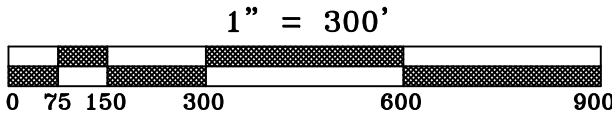
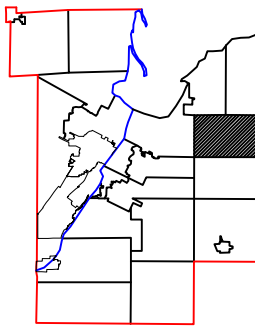
T24N
T23N

KEWAUNEE CO

R21E
R22E

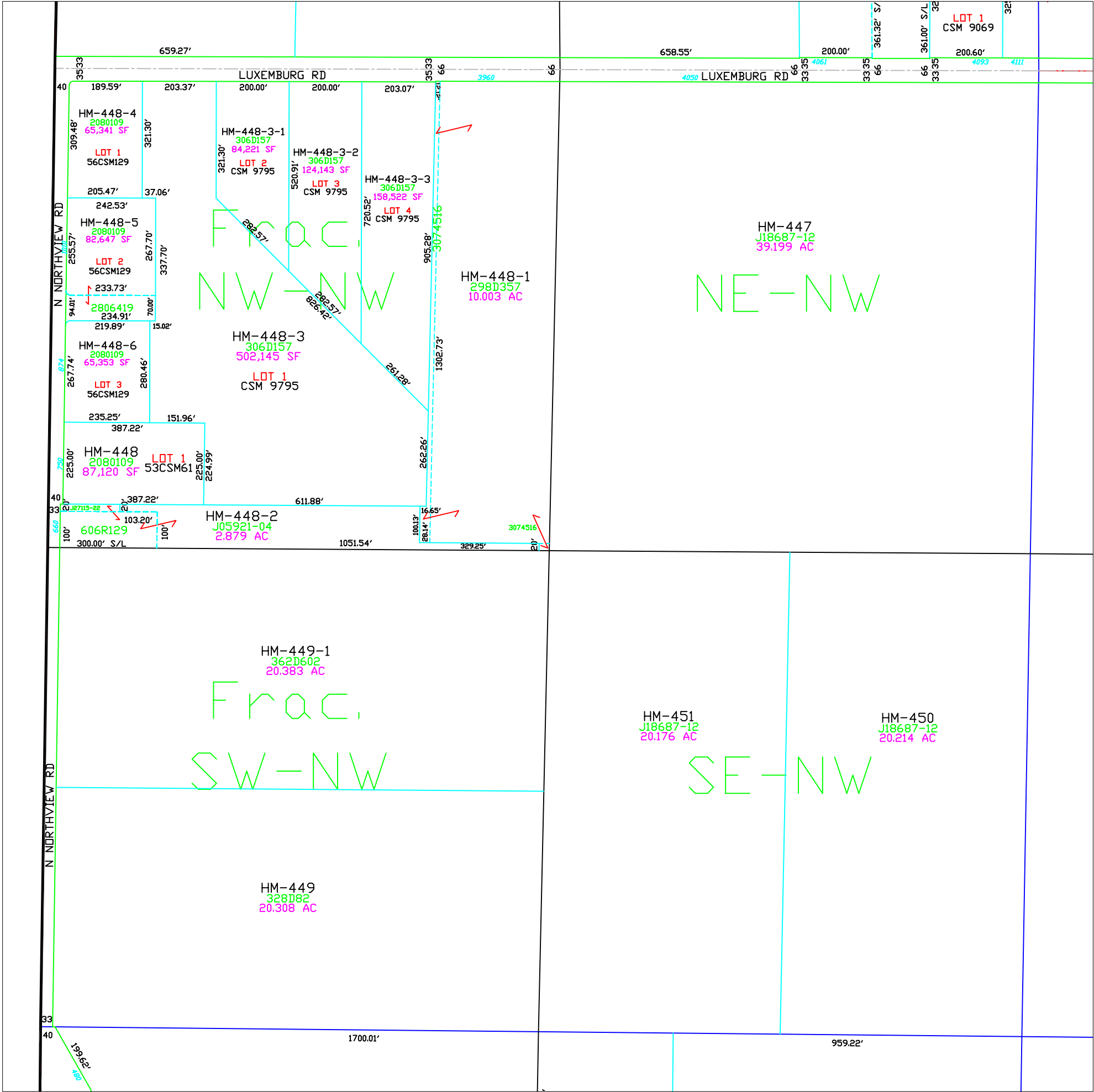
TOWN OF EATON

R22E
R23E



This is a compilation of records and data located in various county offices and is to be used for reference purposes only. The map is controlled by the field measurements between the corners of the Public Land Survey System and the parcels are mapped from available records which may not precisely fit field conditions. Brown County is not responsible for any inaccuracies.

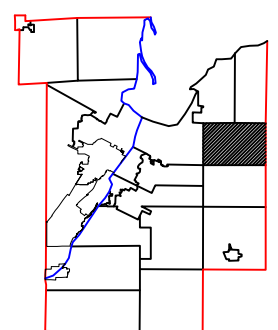
This map was created by the Brown County Survey Department with funding provided by the Town of Humboldt and the Wisconsin Land Information Program.




Town of Humboldt

T24N - R22E
SECTION 31
SW 1/4

CITY OF GREEN BAY		TOWN OF SCOTT			TOWN OF GREEN BAY			T24N T23N KEWAUNEE CO	
		30	29	28	27	26	25		
		31	32	33	34	35	36		
		6	5	4	3	2	1		
		7	8	9	10	11	12		
R21E R22E	TOWN OF EATON						R22E R23E		



1" = 300'

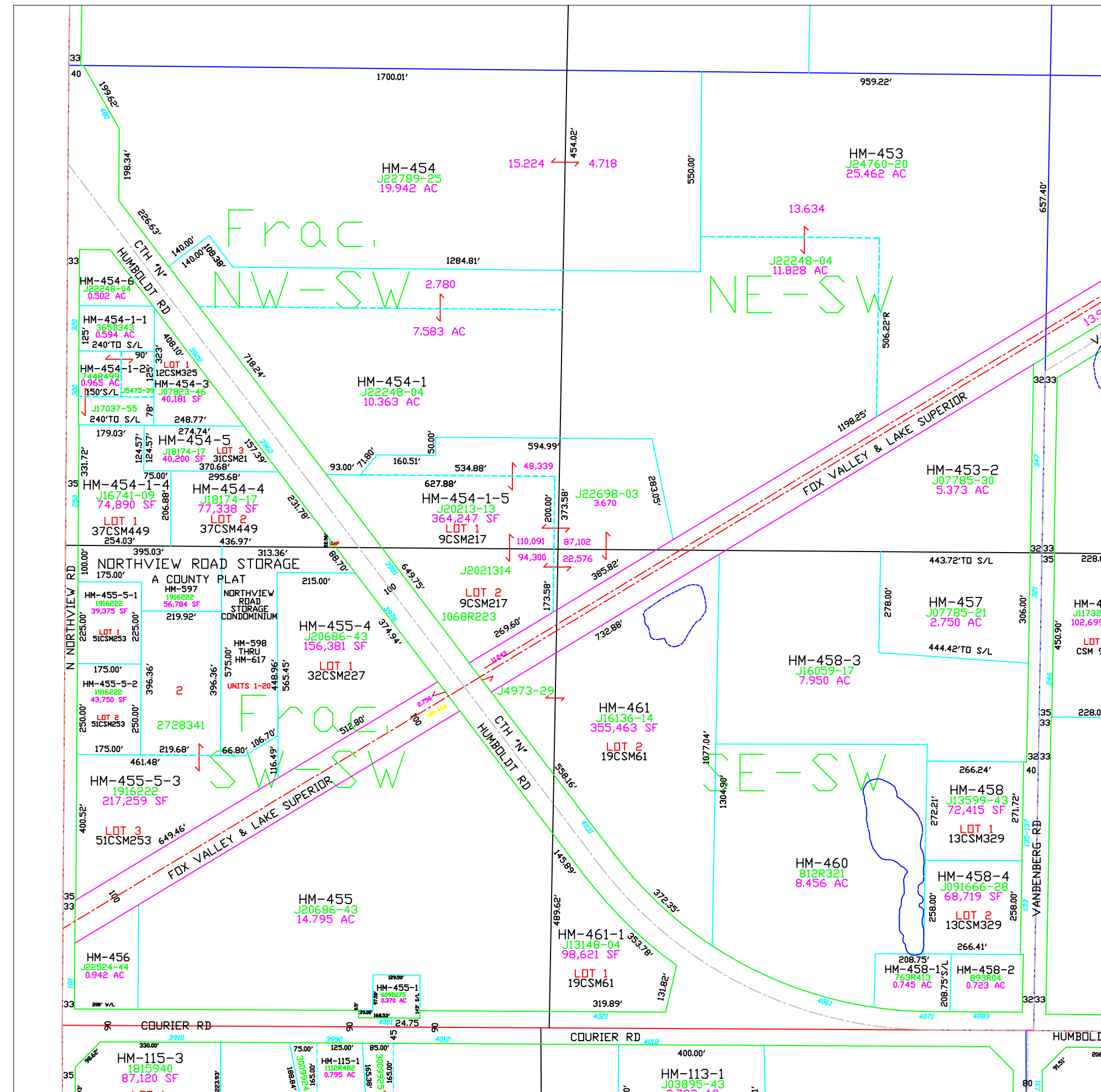


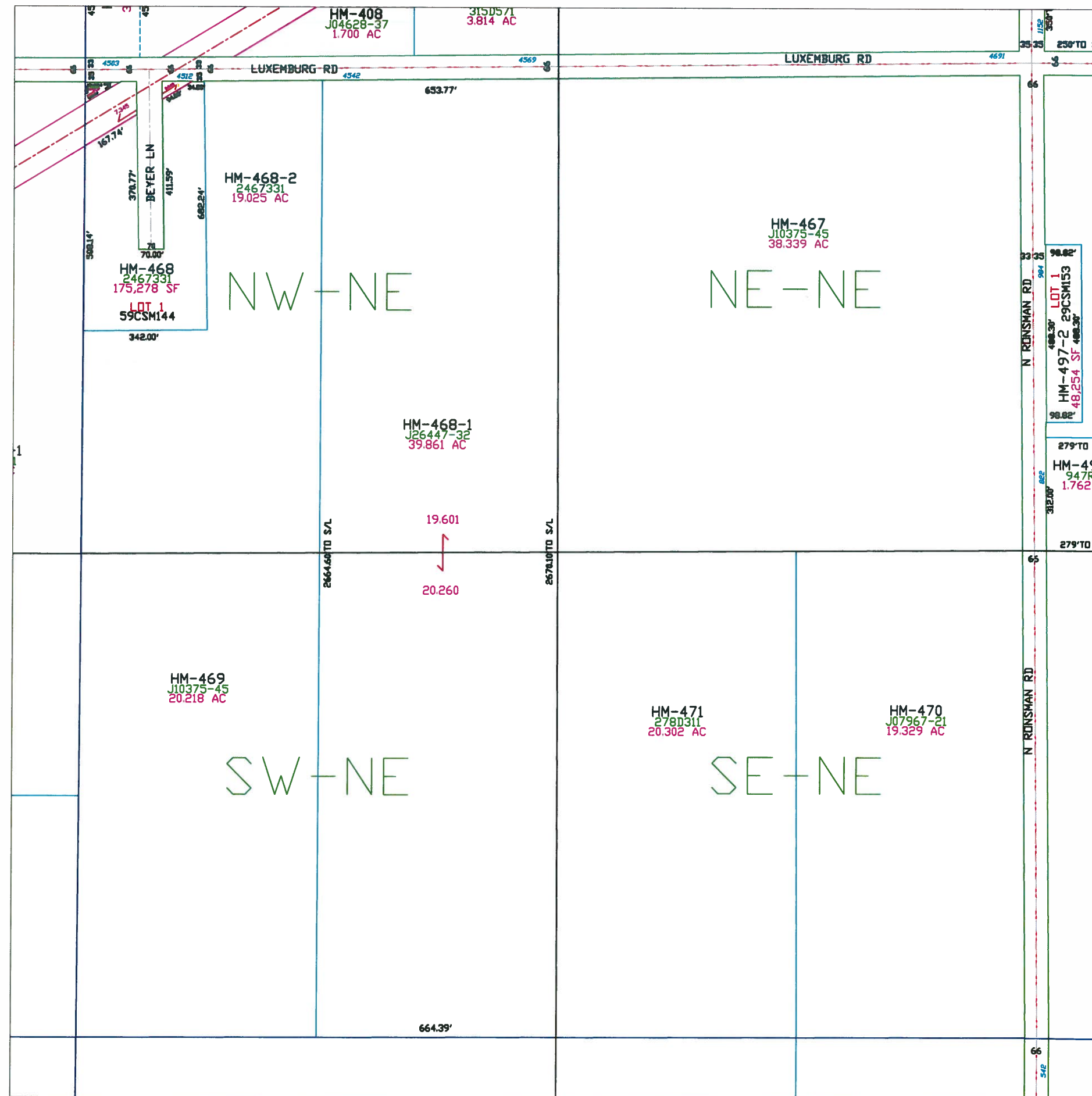
This is a compilation of records and data located in various county offices and is to be used for reference purposes only. The map is controlled by the field measurements between the corners of the Public Land Survey System and the parcels are mapped from available records which may not precisely fit field conditions. Brown County is not responsible for any inaccuracies.

This map was created by the Brown County Survey Department with funding provided by the Town of Humboldt and the Wisconsin Land Information Program.

© 2022 BROWN COUNTY SURVEY DEPT.
GREEN BAY, WI 54305

Plot date: 3/30/2023
Plotted by: CWM





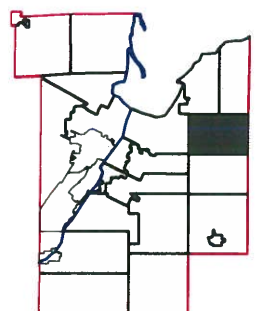

Town of Humboldt

T24N - R22E
SECTION 32
NE1/4

CITY OF GREEN BAY	TOWN OF SCOTT			TOWN OF GREEN BAY		
	30	29	28	27	26	25
	31	32	33	34	35	36
	6	5	4	3	2	1
	7	8	9	10	11	12
	TOWN OF EATON					

T24N
T23N

KENAUKE CO

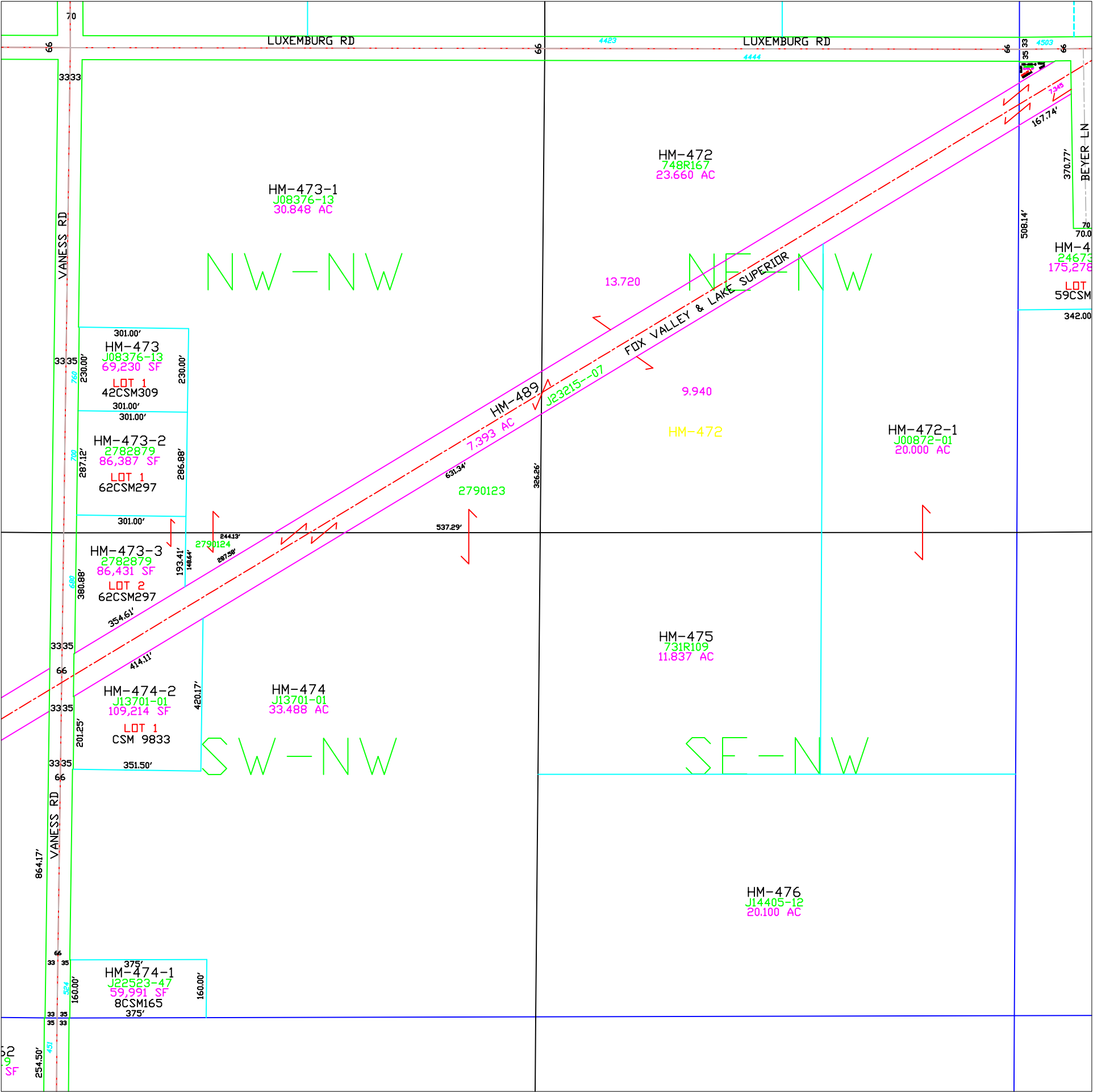


1" = 300'



This is a compilation of records and data located in various county offices and is to be used for reference purposes only. The map is controlled by the field measurements between the corners of the Public Land Survey System and the parcels are mapped from available records which may not precisely fit field conditions. Brown County is not responsible for any inaccuracies.

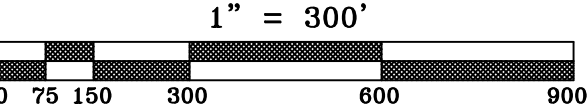
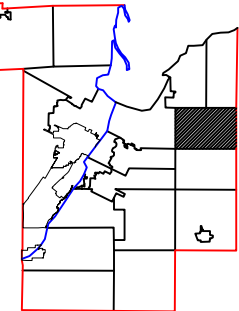

This map was created by the Brown County Survey Department with funding provided by the Town of Humboldt and the Wisconsin Land Information Program.



Town of Humboldt

T24N – R22E
SECTION 32
NW 1/4

		TOWN OF SCOTT			TOWN OF GREEN BAY		
		30	29	28	27	26	25
CITY OF GREEN BAY		31	32	33	34	35	36
		6	5	4	3	2	1
		7	8	9	10	11	12
		TOWN OF EATON					
		R21E	R22E		R22E	R23E	



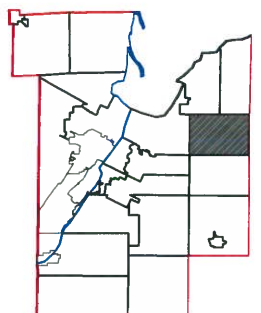

This is a compilation of records and data located in various county offices and is to be used for reference purposes only. The map is controlled by the field measurements between the corners of the Public Land Survey System and the parcels are mapped from available records which may not precisely fit field conditions. Brown County is not responsible for any inaccuracies.

This map was created by the Brown County Survey Department with funding provided by the Town of Humboldt and the Wisconsin Land Information Program.

Town of Humboldt

T24N - R22E
SECTION 32
SW1/4

CITY OF GREEN BAY		TOWN OF SCOTT			TOWN OF GREEN BAY			T24N T23N KEWAUNEE CO	
		30	29	28	27	26	25		
		31	32	33	34	35	36		
		6	5	4	3	2	1		
		7	8	9	10	11	12		
R21E R22E	TOWN OF EATON						R22E R23E		

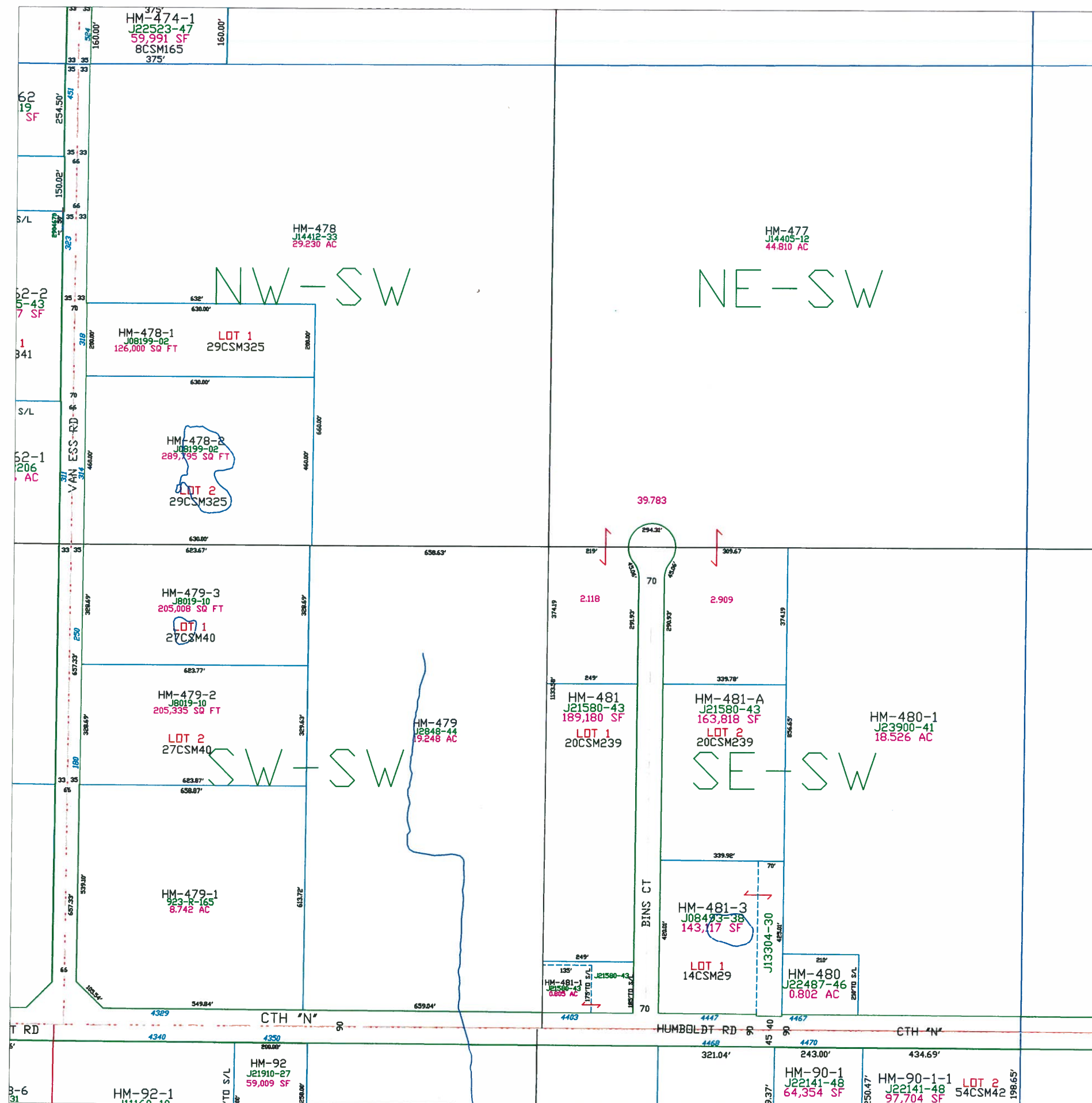


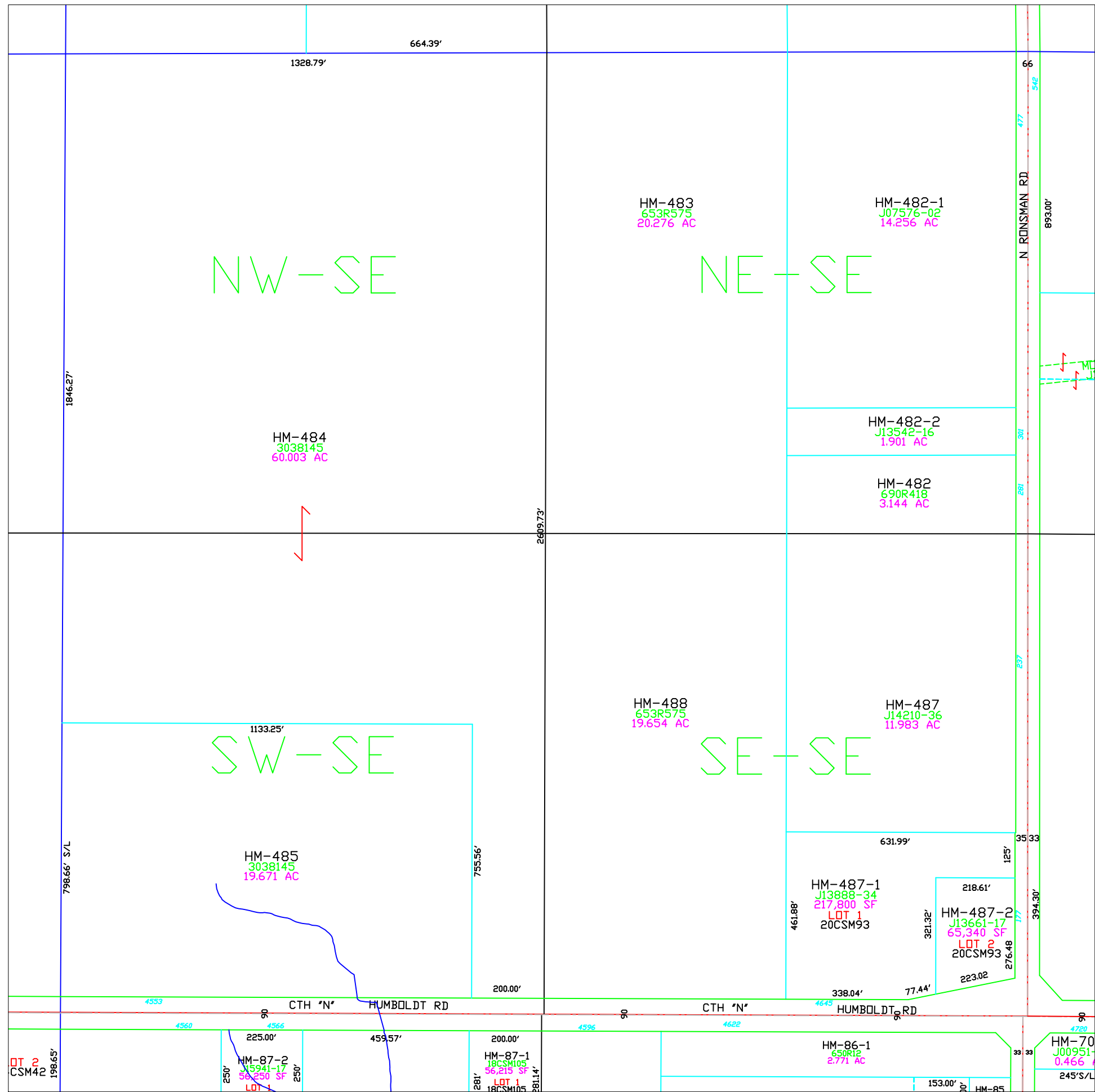
This is a compilation of records and data located in various county offices and is to be used for reference purposes only. The map is controlled by the field measurements between the corners of the Public Land Survey System and the parcels are mapped from available records which may not precisely fit field conditions. Brown County is not responsible for any inaccuracies.

This map was created by the Brown County Survey Department with funding provided by the Town of Humboldt and the Wisconsin Land Information Program.

© 2020 BROWN COUNTY SURVEY DEPT.
GREEN BAY, WI 54305

Plot date: 6/3/2020
Plotted by: CWM

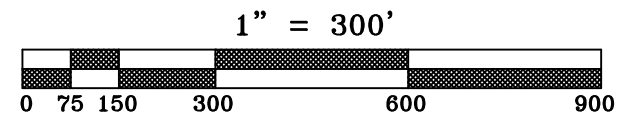
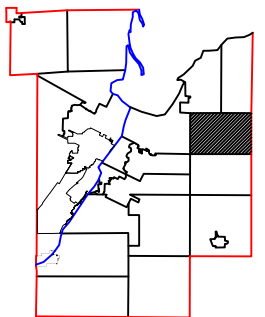





Town of Humboldt

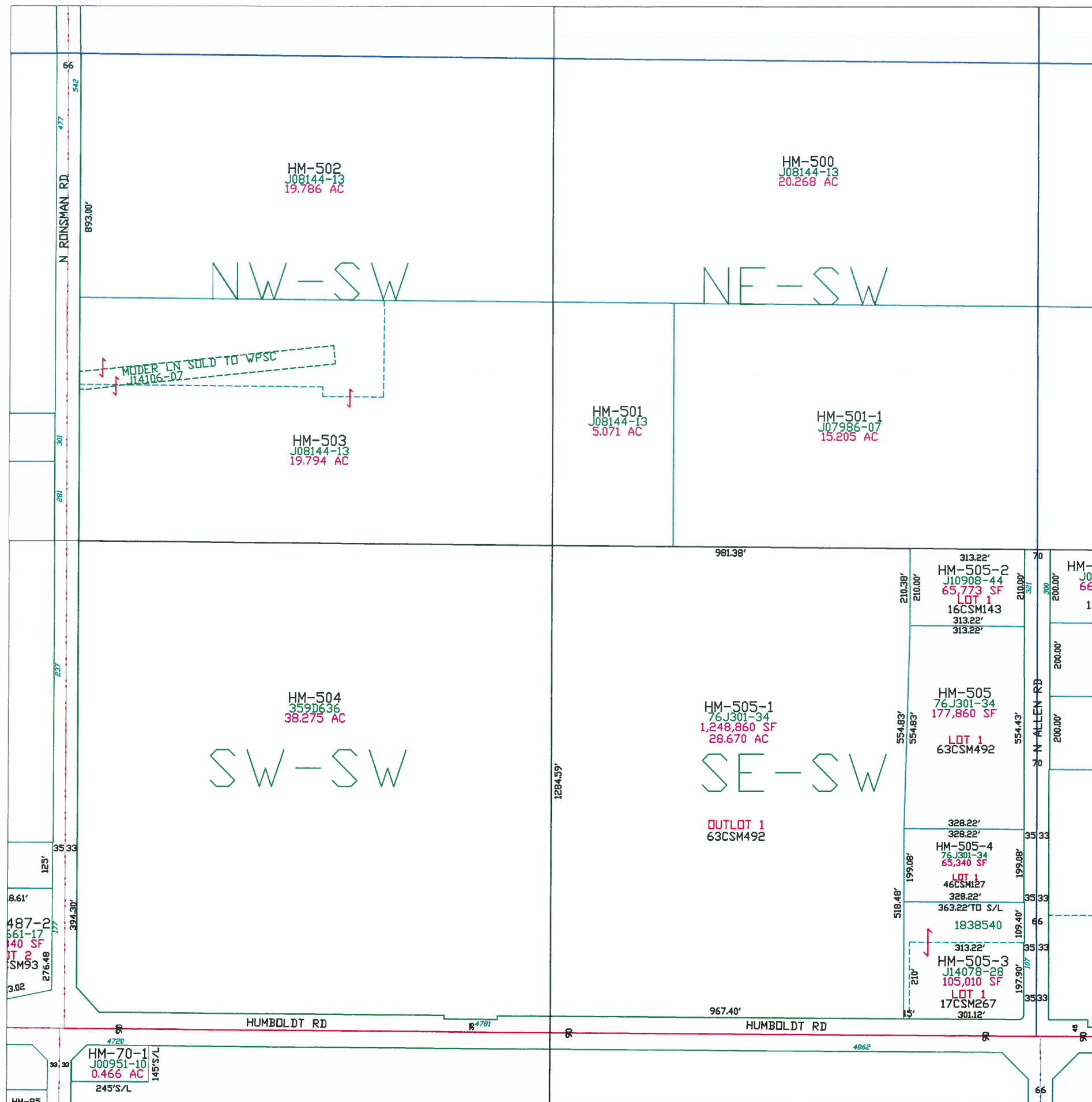
T24N – R22E
SECTION 32
SE 1/4

CITY OF GREEN BAY		TOWN OF SCOTT			TOWN OF GREEN BAY			T24N T23N		KEWAUNEE CO
		30	29	28	27	26	25			
R21E R22E	T24N T23N	31	32	33	34	35	36	T24N T23N	KEWAUNEE CO	
		6	5	4	3	2	1			
		7	8	9	10	11	12			
		TOWN OF EATON								
		R21E R22E		TOWN OF EATON		R22E R23E				



This is a compilation of records and data located in various county offices and is to be used for reference purposes only. The map is controlled by the field measurements between the corners of the Public Land Survey System and the parcels are mapped from available records which may not precisely fit field conditions. Brown County is not responsible for any inaccuracies.

This map was created by the Brown County Survey Department with funding provided by the Town of Humboldt and the Wisconsin Land Information Program.



Town of Humboldt

T24N - R22E
SECTION 33
SW 1/4

TOWN OF SCOTT			TOWN OF GREEN BAY		
30	29	28	27	26	25
31	32	33	34	35	36
6	5	4	3	2	1
7	8	9	10	11	12

CITY OF GREEN BAY

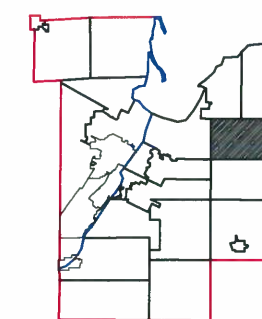

T24N
T23N

R21E
R22E

TOWN OF EATON

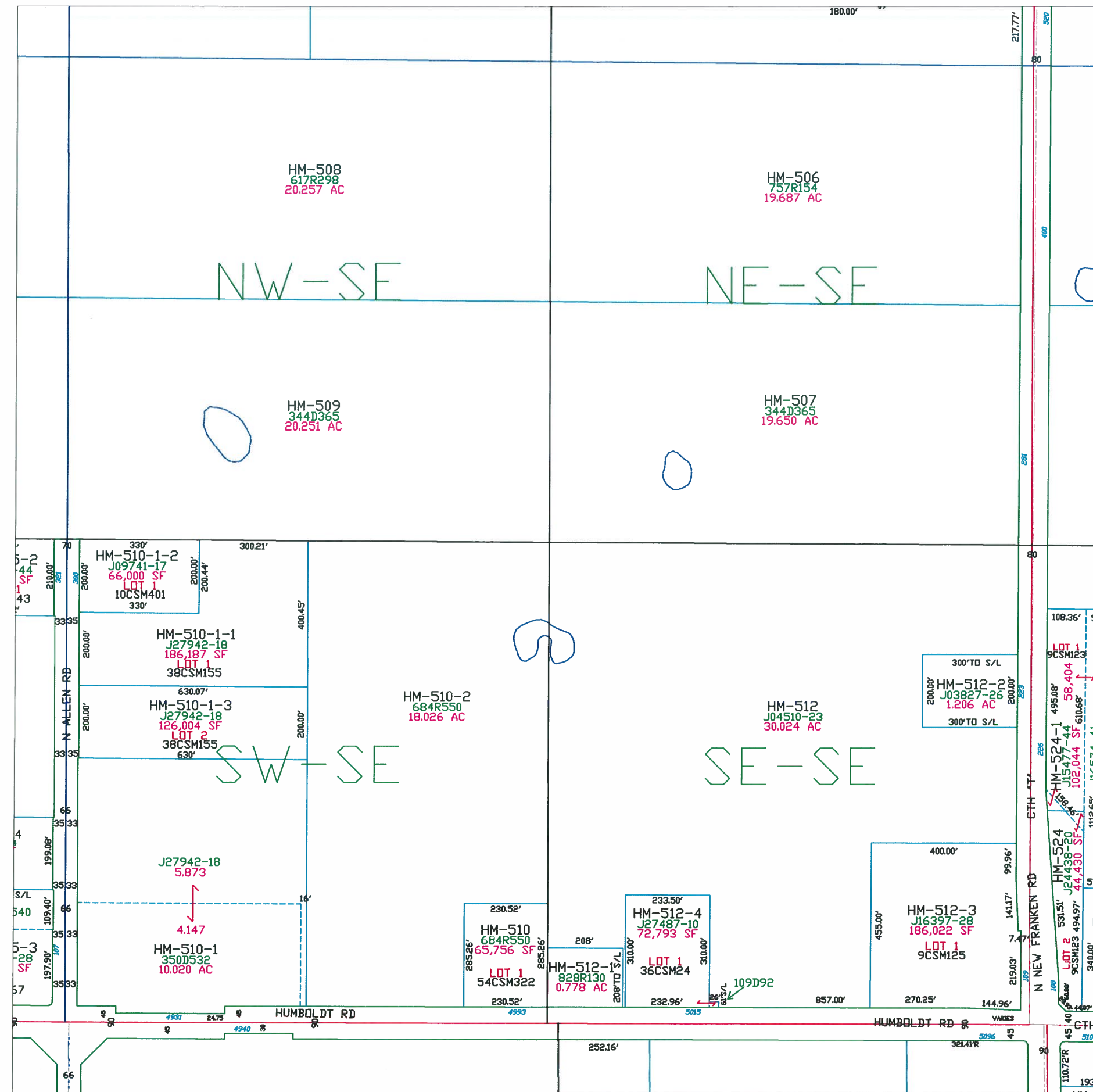
R22E
R23E

KEWAUNEE CO



This is a compilation of records and data located in various county offices and is to be used for reference purposes only. The map is controlled by the field measurements between the corners of the Public Land Survey System and the parcels are mapped from available records which may not precisely fit field conditions. Brown County is not responsible for any inaccuracies.

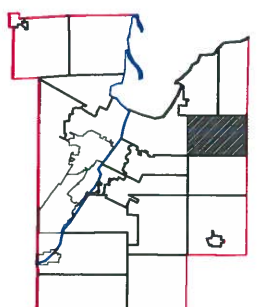

This map was created by the Brown County Survey Department with funding provided by the Town of Humboldt and the Wisconsin Land Information Program.



Town of Humboldt

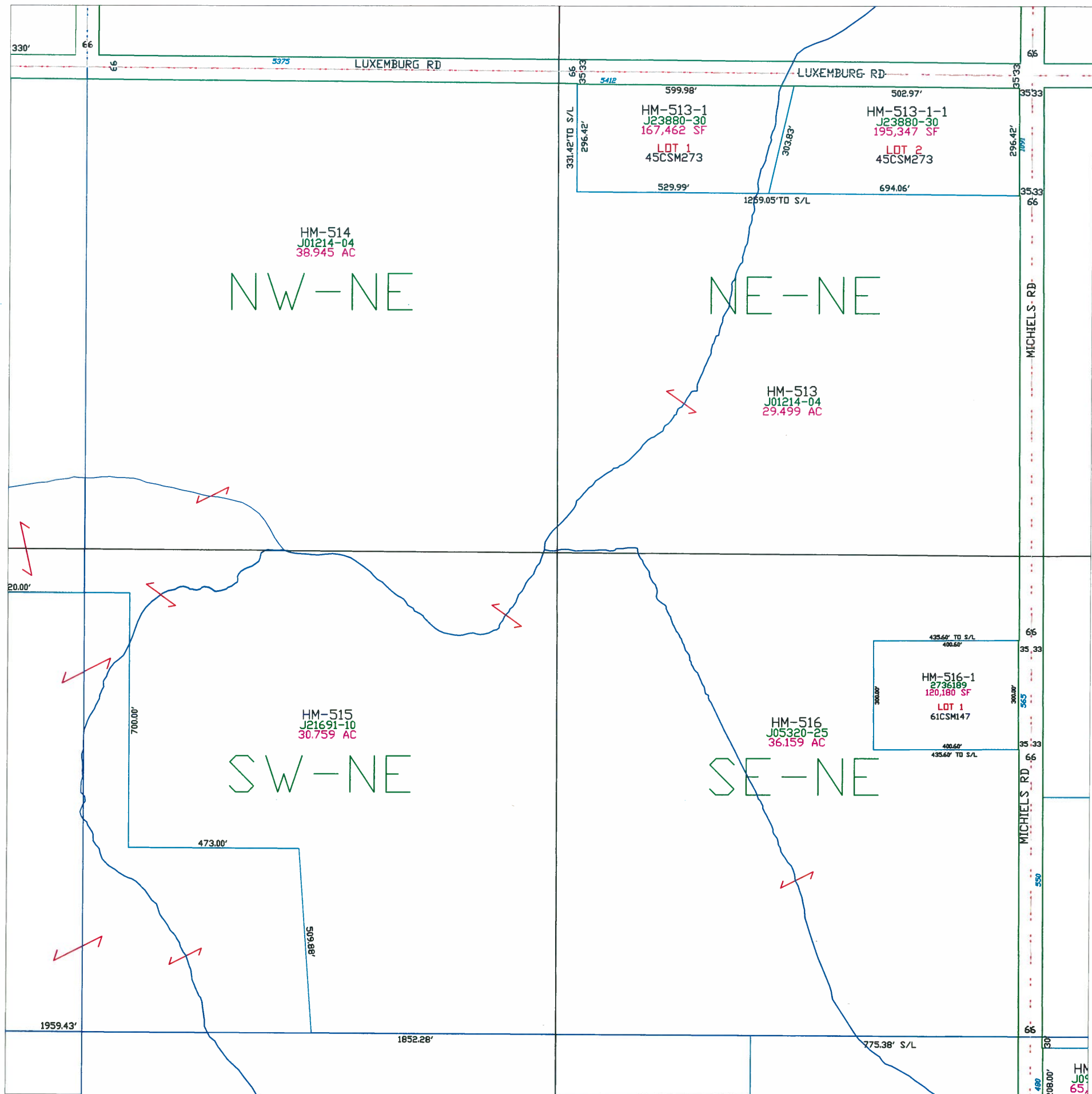
T24N - R22E
SECTION 33
SE1/4

CITY OF GREEN BAY		TOWN OF SCOTT			TOWN OF GREEN BAY			T24N T23N		KEWAUNEE CO
		30	29	28	27	26	25			
		31	32	33	34	35	36			
		6	5	4	3	2	1			
7		8	9	10	11	12				
R22E R21E	TOWN OF EATON							R22E R23E		



This is a compilation of records and data located in various county offices and is to be used for reference purposes only. The map is controlled by the field measurements between the corners of the Public Land Survey System and the parcels are mapped from available records which may not precisely fit field conditions. Brown County is not responsible for any inaccuracies.

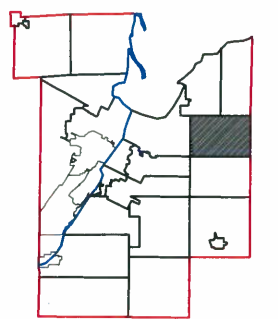

This map was created by the Brown County Survey Department with funding provided by the Town of Humboldt and the Wisconsin Land Information Program.



Town of Humboldt

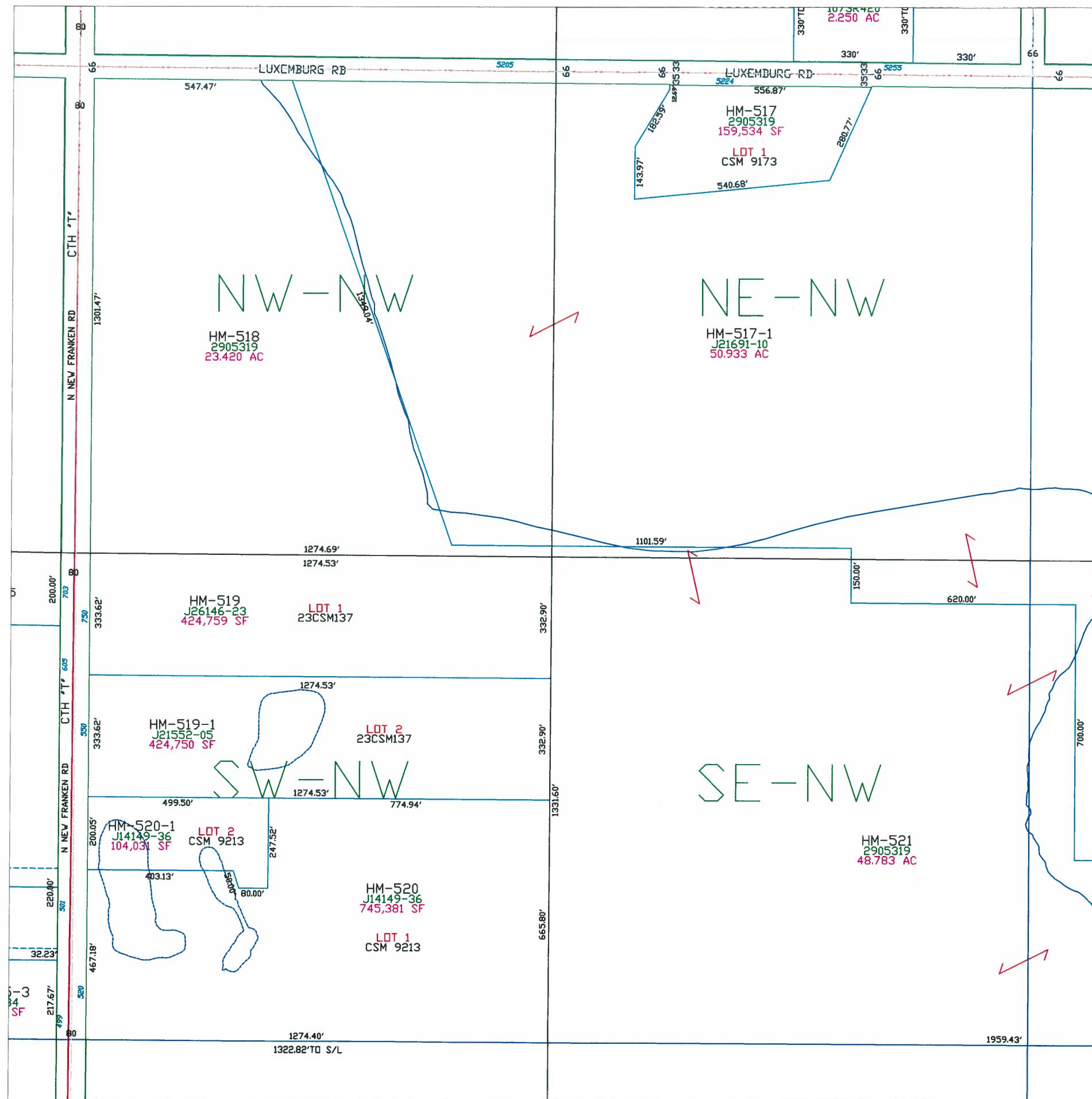
T24N - R22E
SECTION 34
NE1/4

CITY OF GREEN BAY	TOWN OF SCOTT			TOWN OF GREEN BAY			T24N T23N	KEWAUNEE CO
	30	29	28	27	26	25		
	31	32	33	34	35	36		
	6	5	4	3	2	1		
	7	8	9	10	11	12		
	TOWN OF EATON			TOWN OF EATON				
	R21E R22E						R22E R23E	



This is a compilation of records and data located in various county offices and is to be used for reference purposes only. The map is controlled by the field measurements between the corners of the Public Land Survey System and the parcels are mapped from available records which may not precisely fit field conditions. Brown County is not responsible for any inaccuracies.


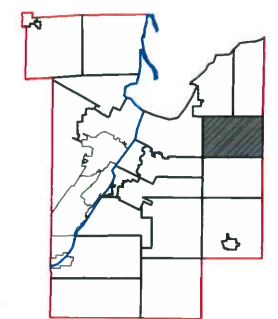

This map was created by the Brown County Survey Department with funding provided by the Town of Humboldt and the Wisconsin Land Information Program.



Town of Humboldt

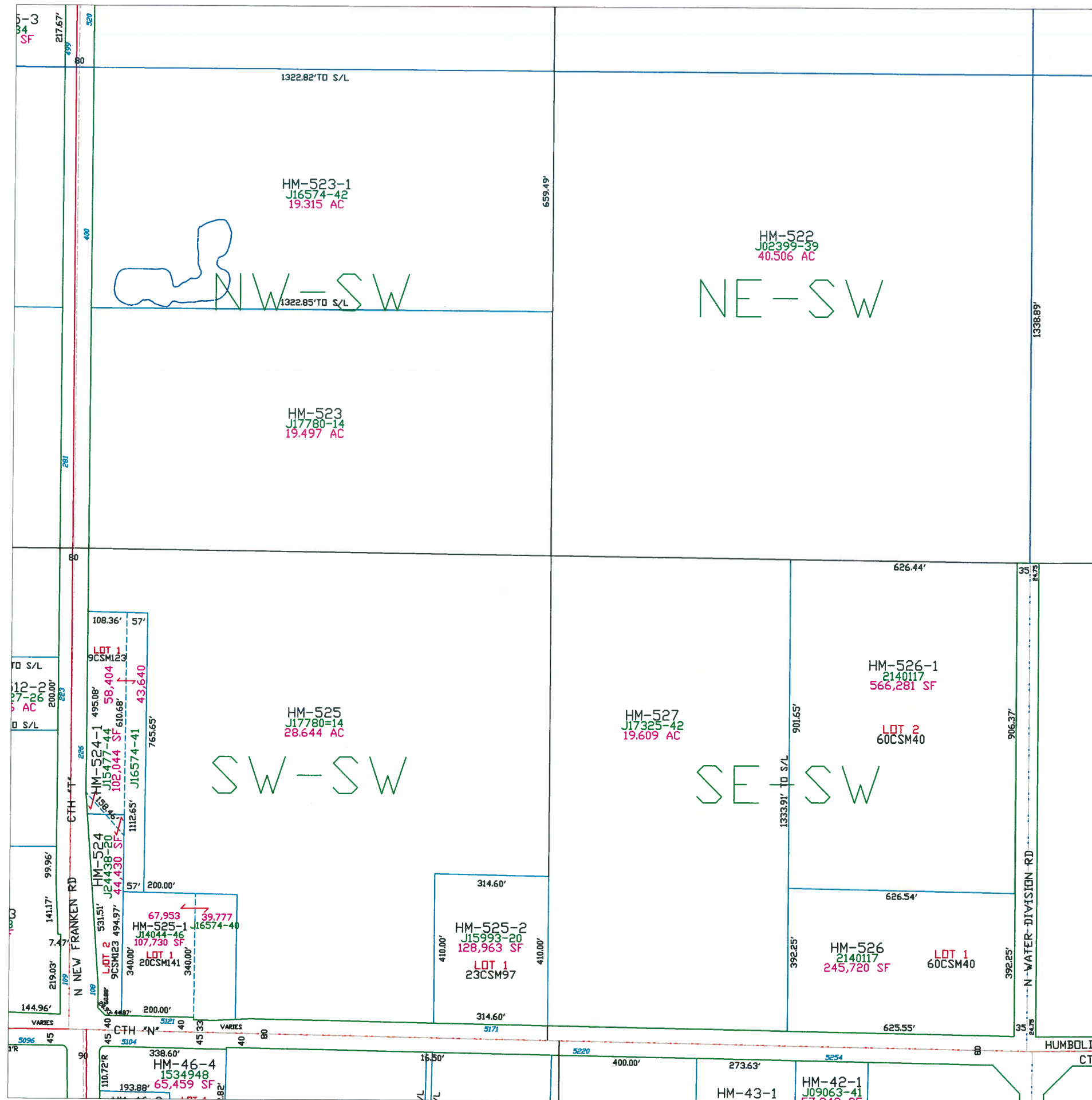
T24N - R22E
SECTION 34
NW1/4

		TOWN OF SCOTT		TOWN OF GREEN BAY	
CITY OF GREEN BAY		30	29	28	27
		31	32	33	34
		6	5	4	3
		7	8	9	10
		26	25	35	36
		2	1	11	12
		TOWN OF EATON		TOWN OF GREEN BAY	
		R21E R22E		R22E R23E	



This is a compilation of records and data located in various county offices and is to be used for reference purposes only. The map is controlled by the field measurements between the corners of the Public Land Survey System and the parcels are mapped from available records which may not precisely fit field conditions. Brown County is not responsible for any inaccuracies.

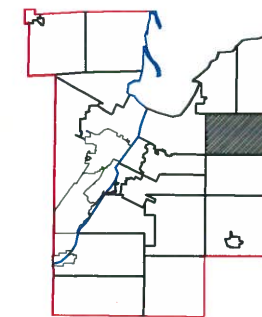

This map was created by the Brown County Survey Department with funding provided by the Town of Humboldt and the Wisconsin Land Information Program.



Town of Humboldt

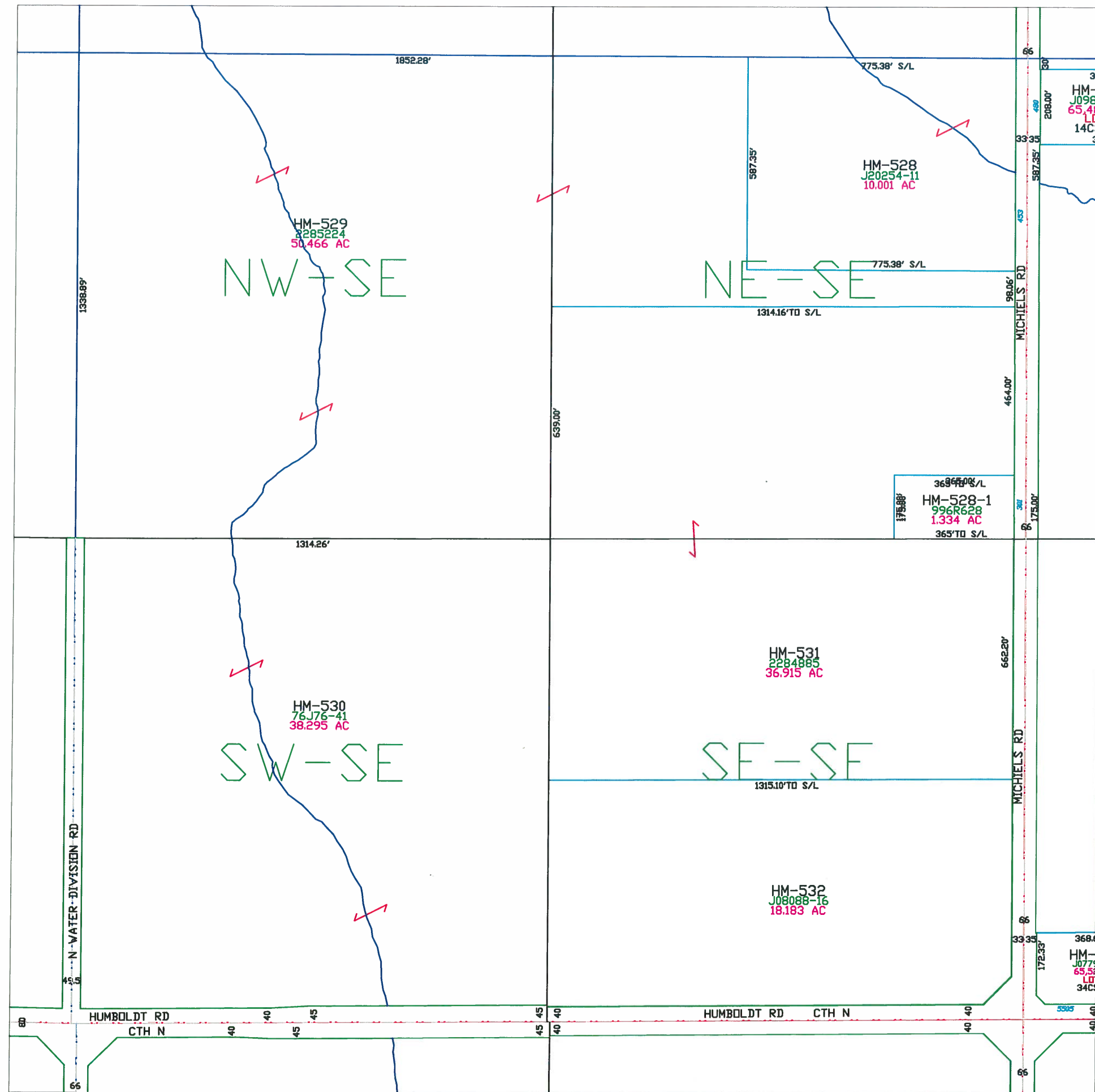
T24N - R22E
SECTION 34
SW1/4

CITY OF GREEN BAY	TOWN OF SCOTT			TOWN OF GREEN BAY			T24N T23N	KEWAUNEE CO
	30	29	28	27	26	25		
	31	32	33	34	35	36		
	6	5	4	3	2	1		
	7	8	9	10	11	12		
	TOWN OF EATON			TOWN OF EATON				



This is a compilation of records and data located in various county offices and is to be used for reference purposes only. The map is controlled by the field measurements between the corners of the Public Land Survey System and the parcels are mapped from available records which may not precisely fit field conditions. Brown County is not responsible for any inaccuracies.

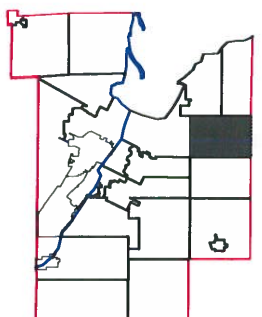

This map was created by the Brown County Survey Department with funding provided by the Town of Humboldt and the Wisconsin Land Information Program.



Town of Humboldt

T24N - R22E
SECTION 34
SE1/4

		TOWN OF SCOTT			TOWN OF GREEN BAY		
		30	29	28	27	26	25
CITY OF GREEN BAY	R21E	31	32	33	34	35	36
	R22E	6	5	4	3	2	1
	R23E	7	8	9	10	11	12
		TOWN OF EATON			TOWN OF GREEN BAY		
		R21E			R22E		

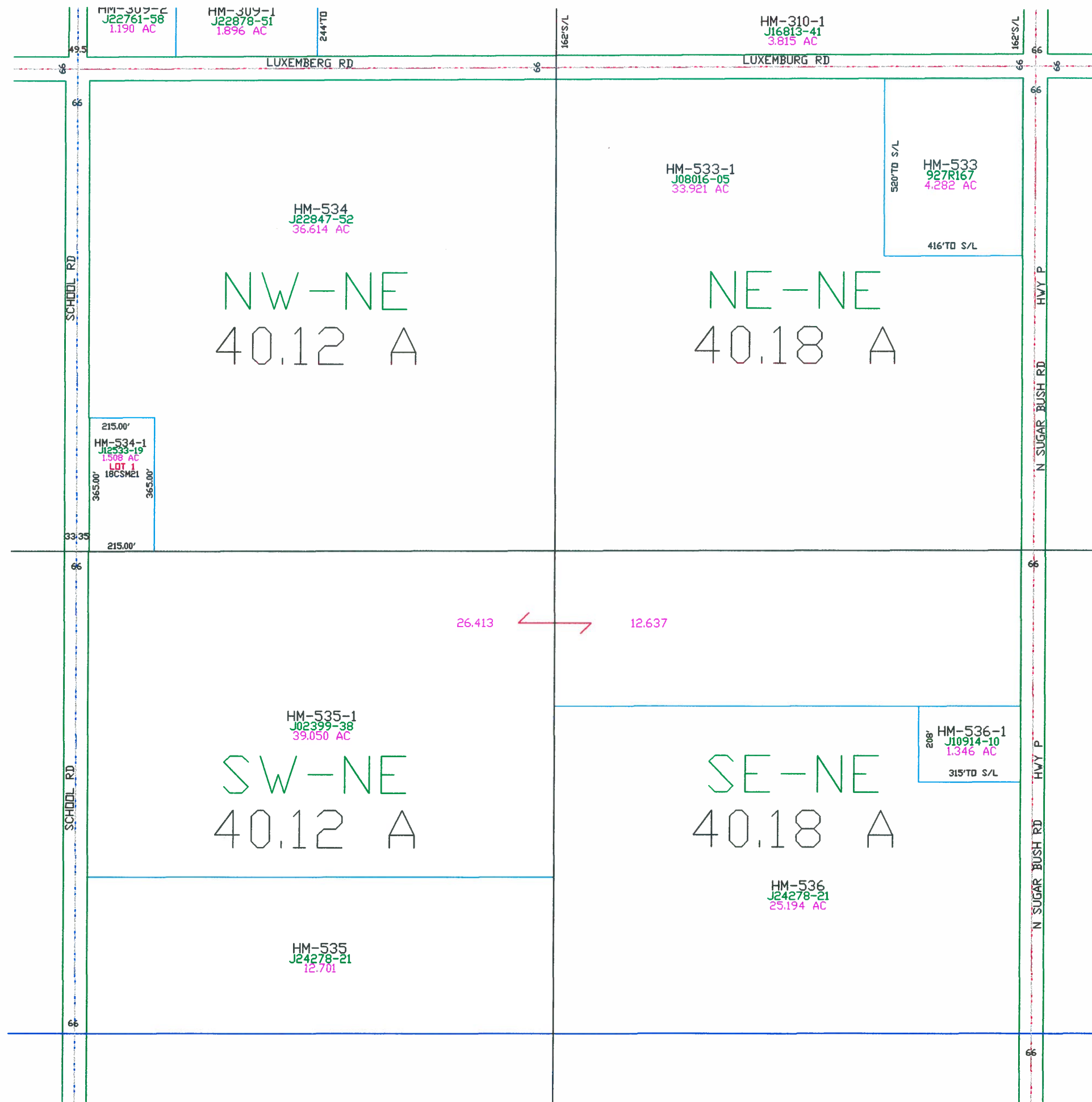


1" = 300'



This is a compilation of records and data located in various county offices and is to be used for reference purposes only. The map is controlled by the field measurements between the corners of the Public Land Survey System and the parcels are mapped from available records which may not precisely fit field conditions. Brown County is not responsible for any inaccuracies.

This map was created by the Brown County Survey Department with funding provided by the Town of Humboldt and the Wisconsin Land Information Program.



Town of Humboldt

T24N - R22E
SECTION 35
NE 1/4

TOWN OF SCOTT			TOWN OF GREEN BAY		
30	29	28	27	26	25
31	32	33	34	35	36
6	5	4	3	2	1
7	8	9	10	11	12

CITY OF GREEN BAY

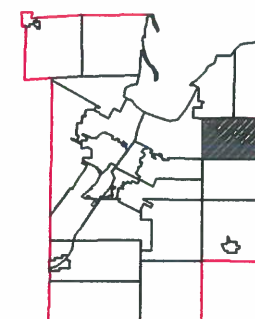

T24N
T23N

KEWAUNEE CO

R21E
R22E

TOWN OF EATON

R22E
R23E



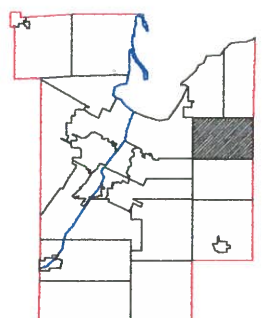

This is a compilation of records and data located in various county offices and is to be used for reference purposes only. The map is controlled by the field measurements between the corners of the Public Land Survey System and the parcels are mapped from available records which may not precisely fit field conditions. Brown County is not responsible for any inaccuracies.

This map was created by the Brown County Survey Department with funding provided by the Town of Humboldt and the Wisconsin Land Information Program.

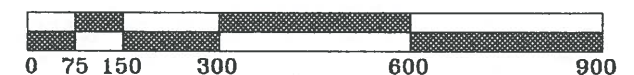
Town of Humboldt

T24N - R22E
SECTION 35
SW1/4

TOWN OF SCOTT			TOWN OF GREEN BAY		
30	29	28	27	26	25
31	32	33	34	35	36
6	5	4	3	2	1
7	8	9	10	11	12
R21E R22E			TOWN OF EATON R22E R23E		



1" = 300'

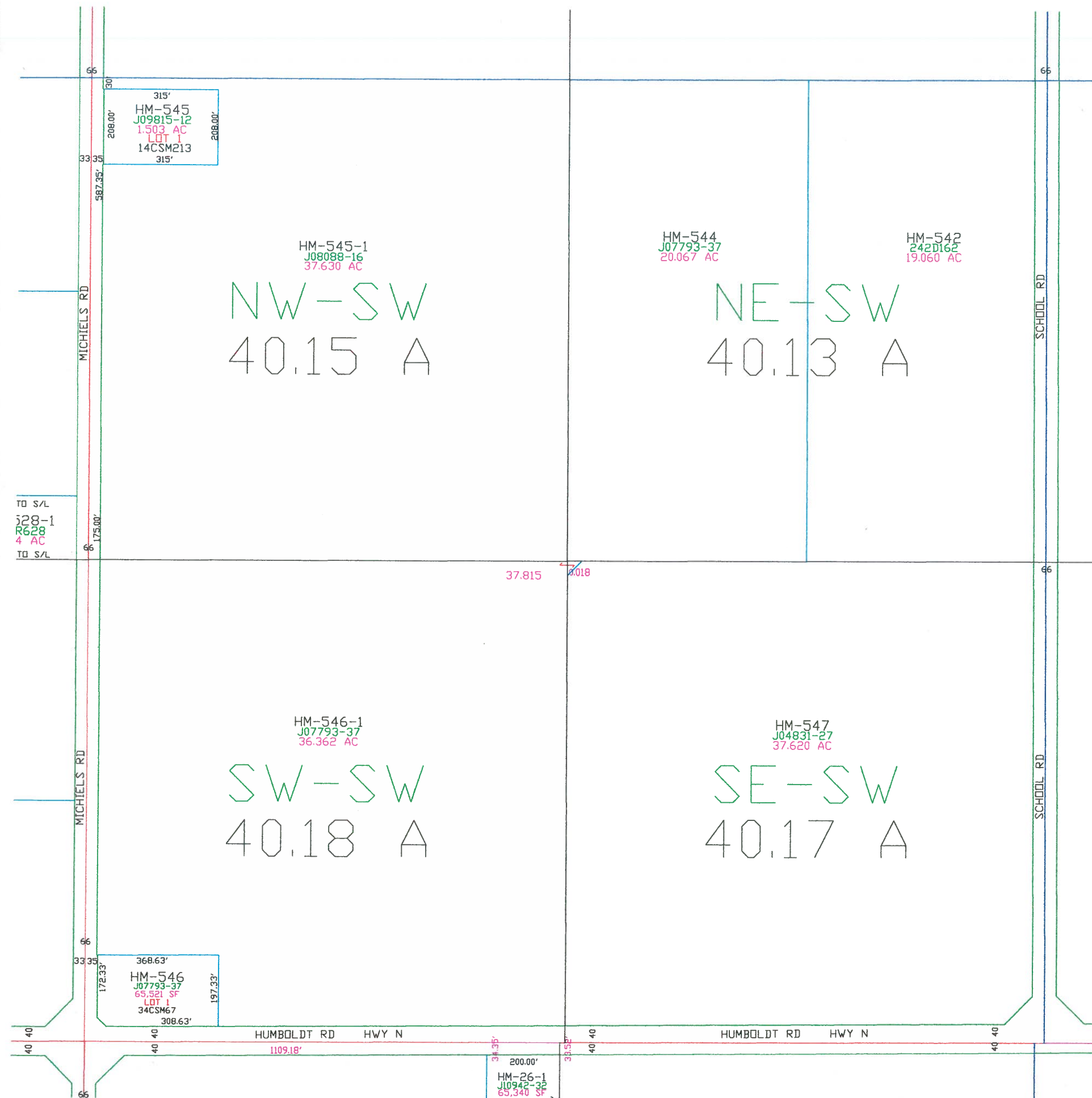


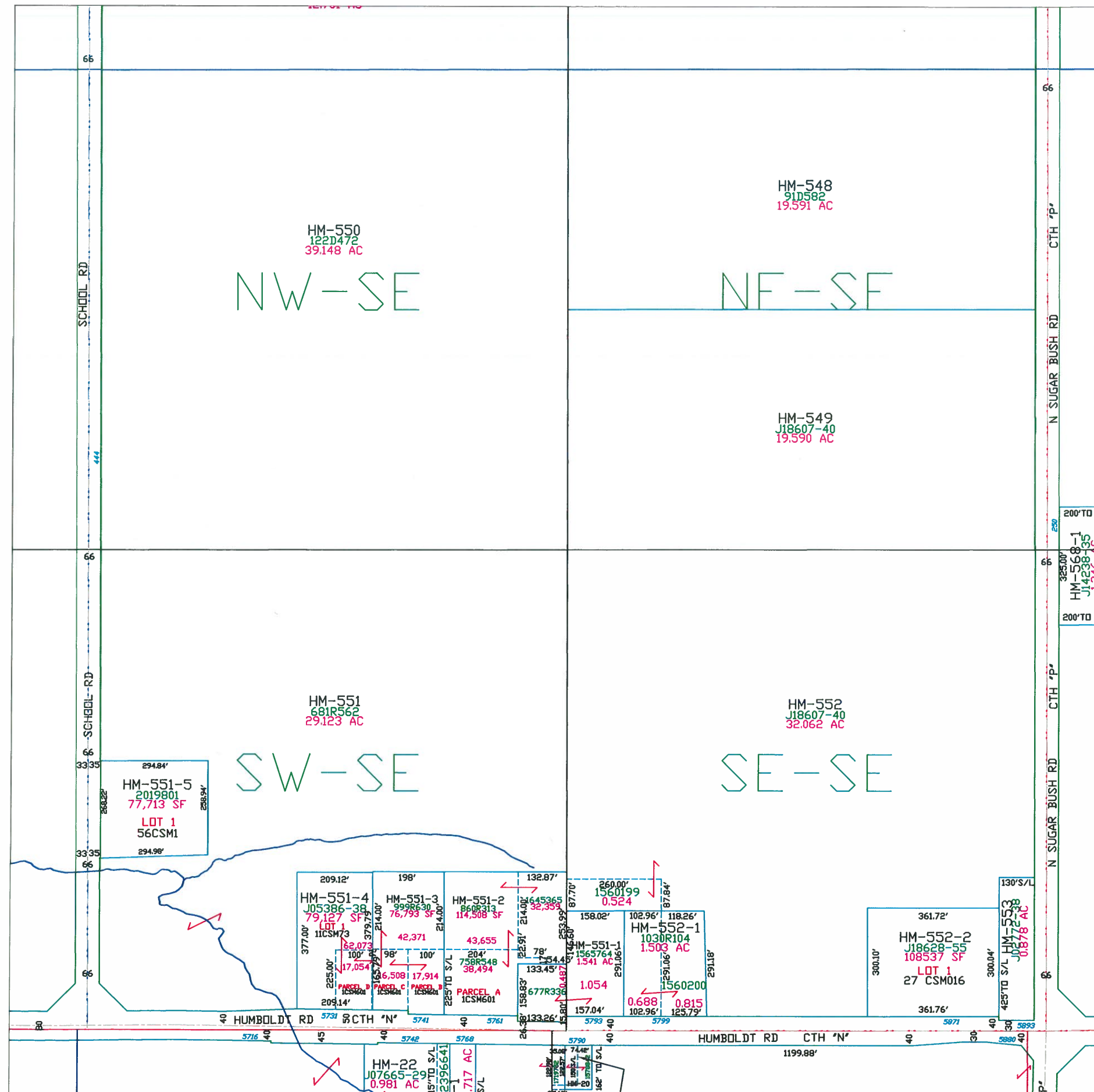
This is a compilation of records and data located in various county offices and is to be used for reference purposes only. The map is controlled by the field measurements between the corners of the Public Land Survey System and the parcels are mapped from available records which may not precisely fit field conditions. Brown County is not responsible for any inaccuracies.

This map was created by the Brown County Survey Department with funding provided by the Town of Humboldt and the Wisconsin Land Information Program.

© 1998 BROWN COUNTY SURVEY DEPT.
GREEN BAY, WI 54305

Plot date: 5/13/98
Plotted by: DAP

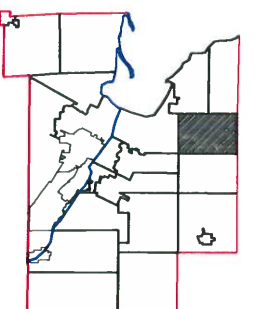





Town of Humboldt

T24N - R22E
SECTION 35
SE1/4

CITY OF GREEN BAY	TOWN OF SCOTT			TOWN OF GREEN BAY			T24N T23N KEWAUNEE CO
	30	29	28	27	26	25	
	31	32	33	34	35	36	
	6	5	4	3	2	1	
	7	8	9	10	11	12	
	TOWN OF EATON			TOWN OF EATON			

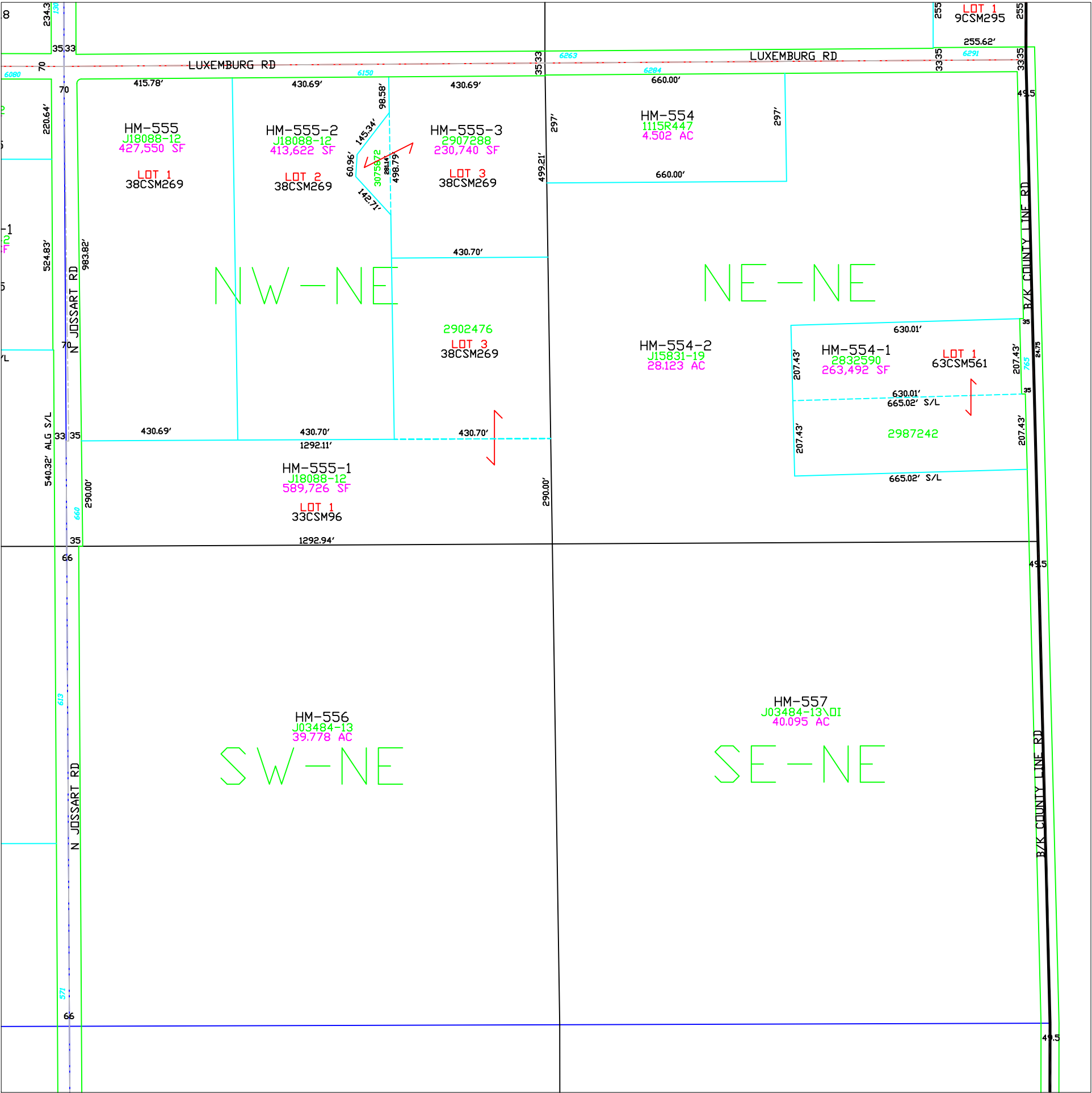


1" = 300'



This is a compilation of records and data located in various county offices and is to be used for reference purposes only. The map is controlled by the field measurements between the corners of the Public Land Survey System and the parcels are mapped from available records which may not precisely fit field conditions. Brown County is not responsible for any inaccuracies.

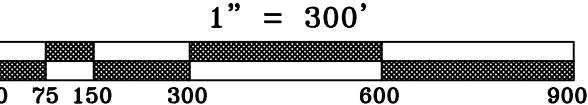
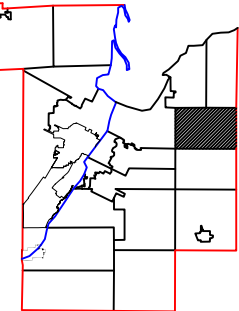

This map was created by the Brown County Survey Department with funding provided by the Town of Humboldt and the Wisconsin Land Information Program.



Town of Humboldt

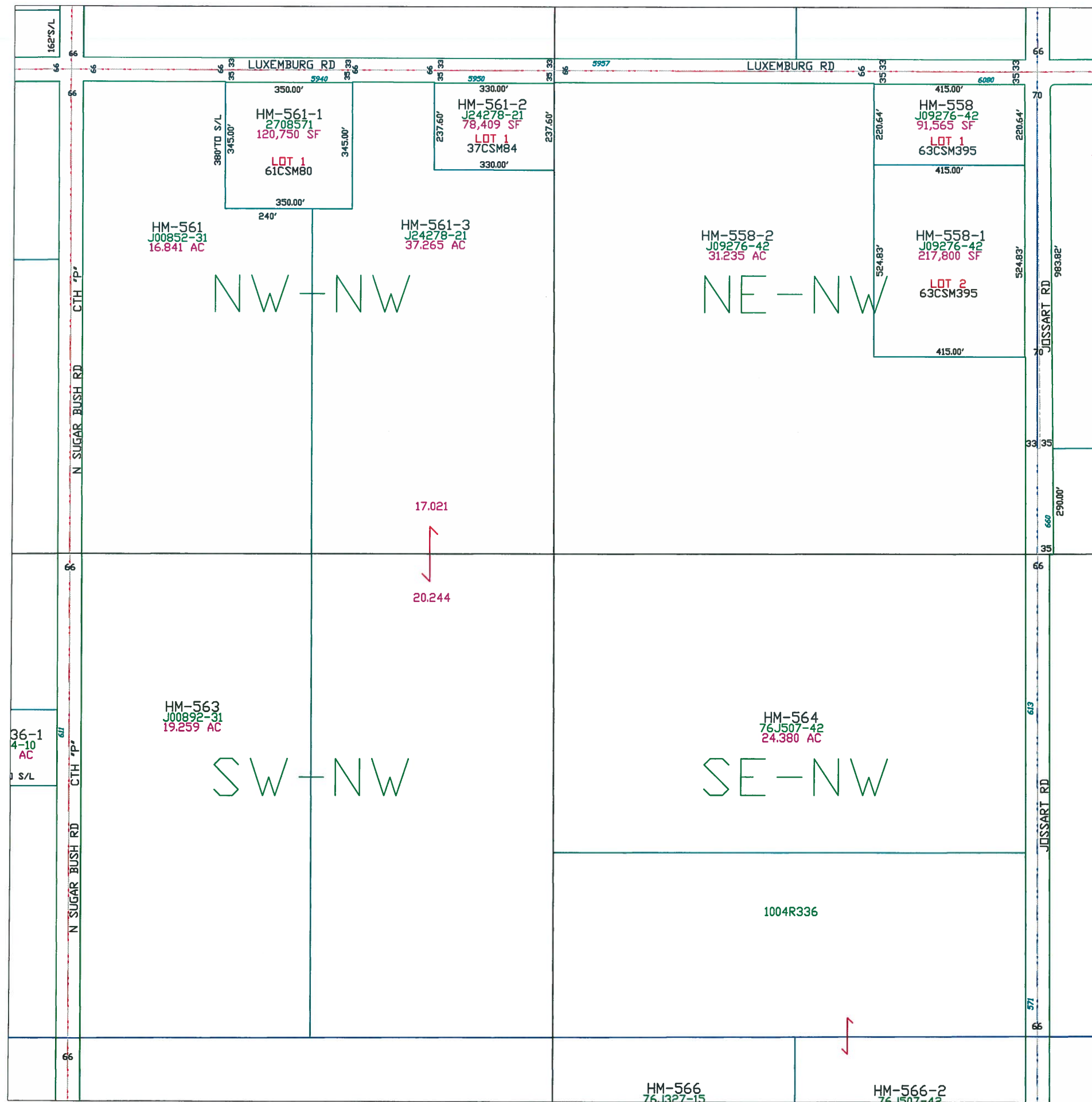
T24N – R22E
SECTION 36
NE 1/4

		TOWN OF SCOTT			TOWN OF GREEN BAY		
CITY OF GREEN BAY	R21E	30	29	28	27	26	25
	R22E	31	32	33	34	35	36
		6	5	4	3	2	1
		7	8	9	10	11	12
		TOWN OF EATON					
		R22E	R23E	R24E	R25E	R26E	R27E



This is a compilation of records and data located in various county offices and is to be used for reference purposes only. The map is controlled by the field measurements between the corners of the Public Land Survey System and the parcels are mapped from available records which may not precisely fit field conditions. Brown County is not responsible for any inaccuracies.

This map was created by the Brown County Survey Department with funding provided by the Town of Humboldt and the Wisconsin Land Information Program.

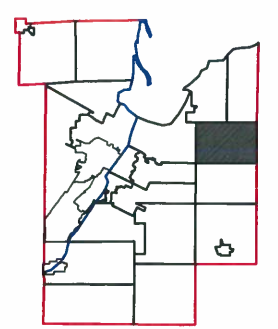



Town of Humboldt

T24N - R22E
SECTION 36
NW 1/4

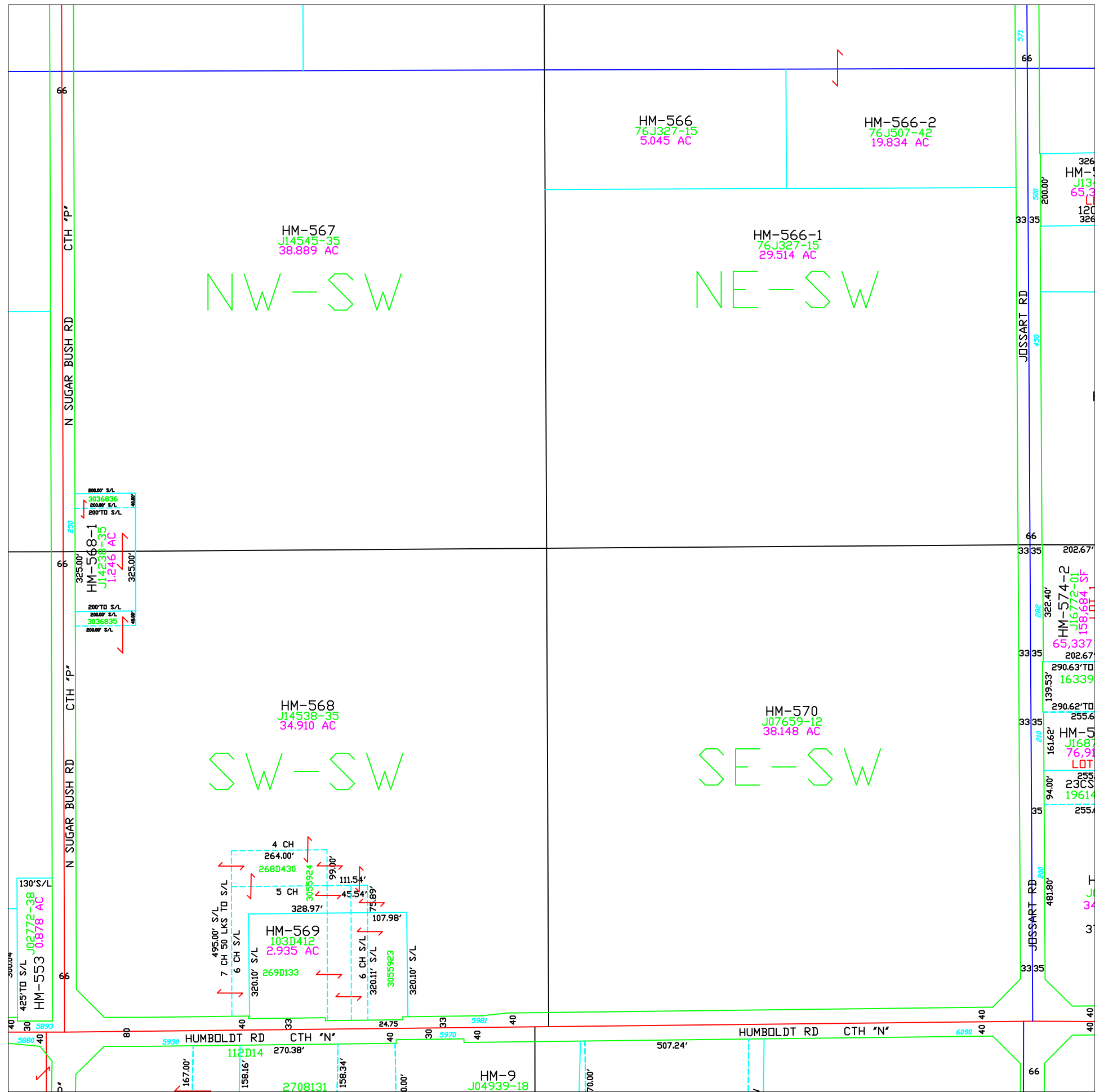
		TOWN OF SCOTT		TOWN OF GREEN BAY	
		30	29	28	27
		26	25	24	23
		22	21	20	19
		18	17	16	15
		14	13	12	11
		10	9	8	7
		6	5	4	3
		2	1		

KEYAUNEE CO



This is a compilation of records and data located in various county offices and is to be used for reference purposes only. The map is controlled by the field measurements between the corners of the Public Land Survey System and the parcels are mapped from available records which may not precisely fit field conditions. Brown County is not responsible for any inaccuracies.

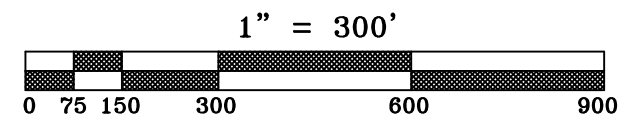
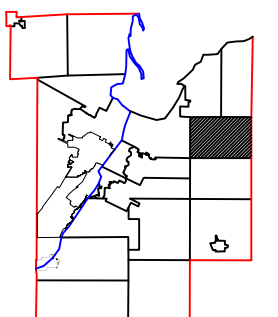

This map was created by the Brown County Survey Department with funding provided by the Town of Humboldt and the Wisconsin Land Information Program.



Town of Humboldt

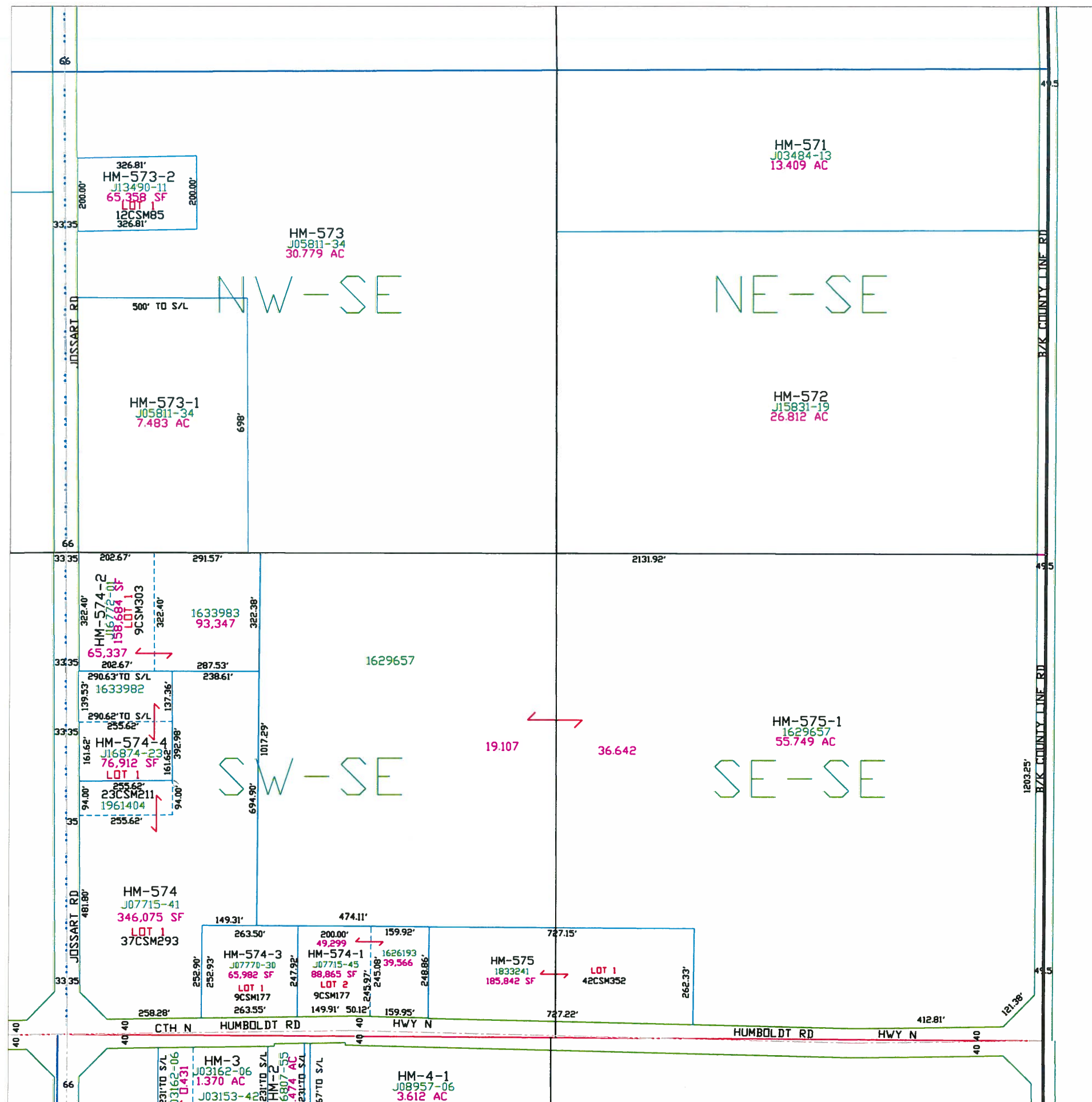
T24N – R22E
SECTION 36
SW 1/4

		TOWN OF SCOTT			TOWN OF GREEN BAY				
		30	29	28	27	26	25		
CITY OF GREEN BAY	31	32	33	34	35	36	T24N T23N		
	6	5	4	3	2	1			
	7	8	9	10	11	12			
		TOWN OF EATON							
R21E	R22E							R22E	R23E
								KEWAUNEE CO	



This is a compilation of records and data located in various county offices and is to be used for reference purposes only. The map is controlled by the field measurements between the corners of the Public Land Survey System and the parcels are mapped from available records which may not precisely fit field conditions. Brown County is not responsible for any inaccuracies.

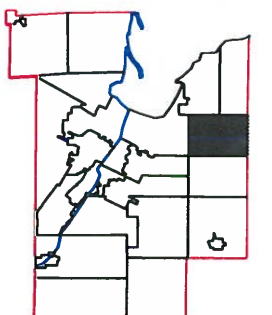

This map was created by the Brown County Survey Department with funding provided by the Town of Humboldt and the Wisconsin Land Information Program.




Town of Humboldt

T24N - R22E
SECTION 36
SE1/4

		TOWN OF SCOTT			TOWN OF GREEN BAY		
		30	29	28	27	26	25
CITY OF GREEN BAY	31	32	33	34	35	36	
	6	5	4	3	2	1	
	7	8	9	10	11	12	
		TOWN OF EATON					
		R21E	R22E	R22E	R22E	R23E	R23E



1" = 800'



This is a compilation of records and data located in various county offices and is to be used for reference purposes only. The map is controlled by the field measurements between the corners of the Public Land Survey System and the parcels are mapped from available records which may not precisely fit field conditions. Brown County is not responsible for any inaccuracies.

This map was created by the Brown County Survey Department with funding provided by the Town of Humboldt and the Wisconsin Land Information Program.