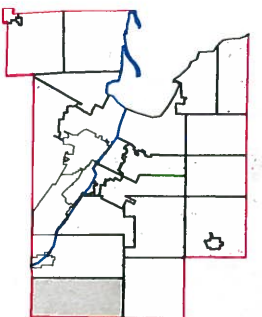



Town of Holland

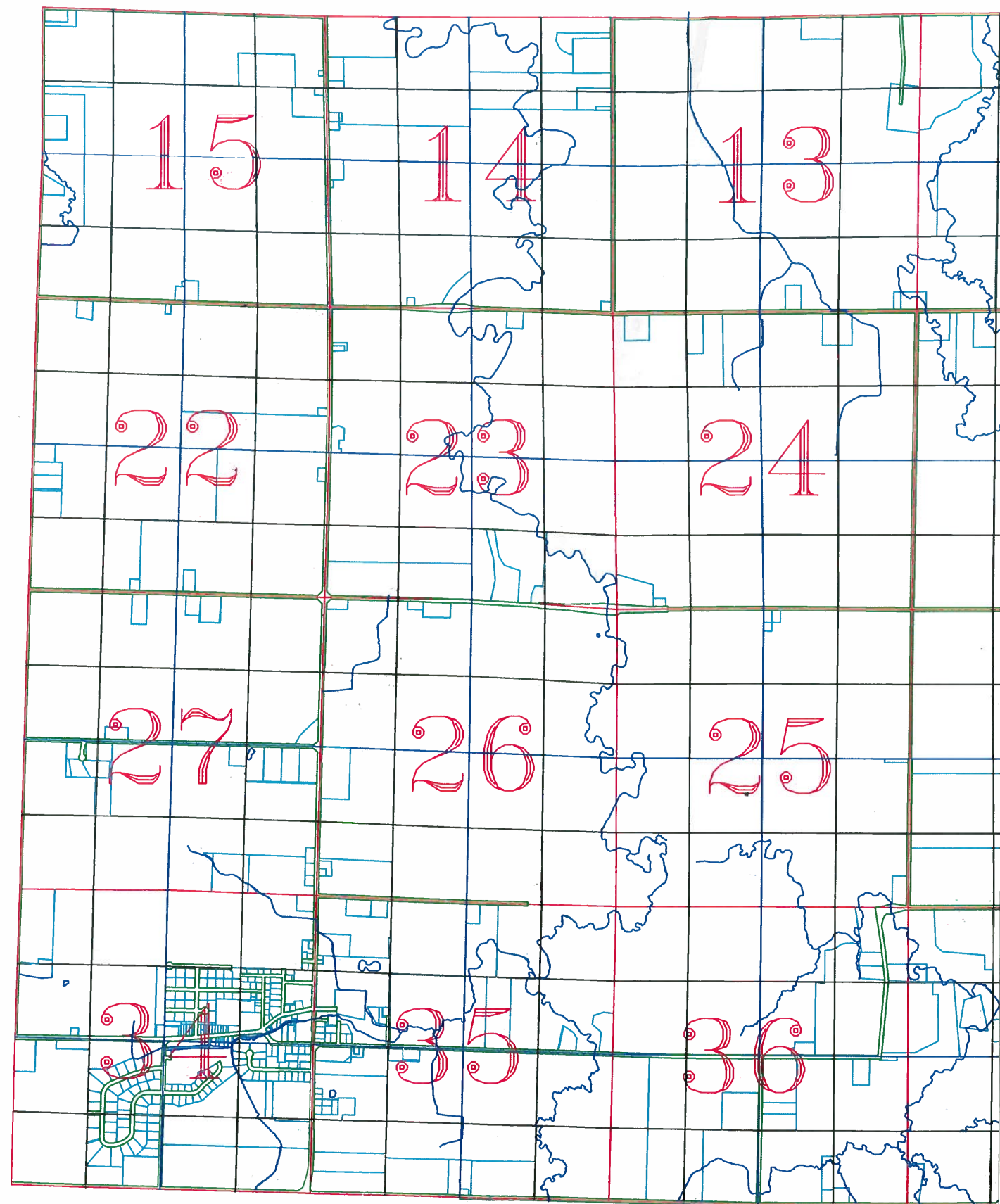
T21N - R20E

TOWN OF WRIGHTSTOWN									
15	14	13	18	17	16	15	14	13	
22	23	24	19	20	21	22	23	24	
27	26	25	30	29	28	27	26	25	
34	35	36	31	32	33	34	35	36	
OUTAGAMIE CO.			CALUMET CO.						T21N T20N
R19E R20E									R20E R21E



This is a compilation of records and data located in various county offices and is to be used for reference purposes only. The map is controlled by the field measurements between the corners of the Public Land Survey System and the parcels are mapped from available records which may not precisely fit field conditions. Brown County is not responsible for any inaccuracies.

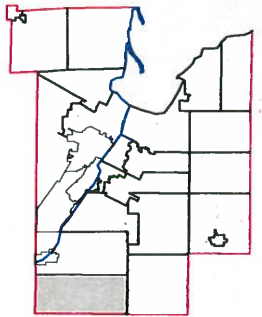

This map was created by the Brown County Survey Department with funding provided by the Town of Holland and the Wisconsin Land Information Program.



Town of Holland

T21N - R19E

TOWN OF WRIGHTSTOWN								
15	14	13	18	17	16	15	14	13
22	23	24	19	20	21	22	23	24
27	26	25	30	29	28	27	26	25
34	35	36	31	32	33	34	35	36
OUTAGAMIE CO.			CALUMET CO.			TOWN OF MORRISON		
R19E R20E						R20E R21E		
						T21N T20N		




This is a compilation of records and data located in various county offices and is to be used for reference purposes only. The map is controlled by the field measurements between the corners of the Public Land Survey System and the parcels are mapped from available records which may not precisely fit field conditions. Brown County is not responsible for any inaccuracies.

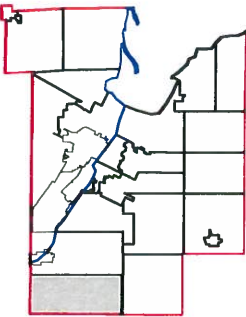

This map was created by the Brown County Survey Department with funding provided by the Town of Holland and the Wisconsin Land Information Program.

Town of Holland

T21N - R20E

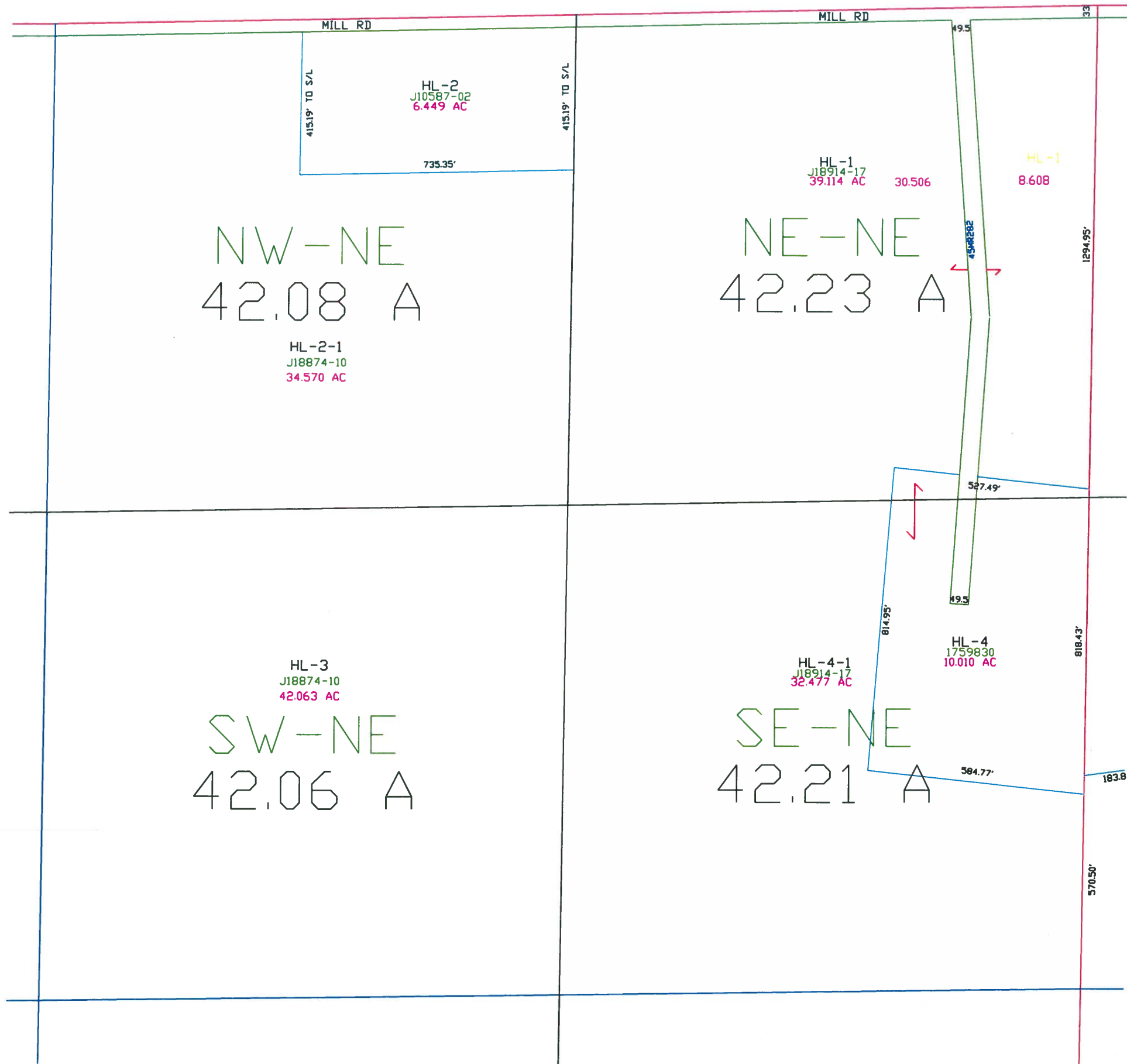


TOWN OF WRIGHTSTOWN								
15	14	13	18	17	16	15	14	13
22	23	24	19	20	21	22	23	24
27	26	25	30	29	28	27	26	25
34	35	36	31	32	33	34	35	36
OUTAGAMIE CO.			CALUMET CO.			TOWN OF MORRISON		
R19E R20E						R20E R21E		
						T21N T20N		



This is a compilation of records and data located in various county offices and is to be used for reference purposes only. The map is controlled by the field measurements between the corners of the Public Land Survey System and the parcels are mapped from available records which may not precisely fit field conditions. Brown County is not responsible for any inaccuracies.

This map was created by the Brown County Survey Department with funding provided by the Town of Holland and the Wisconsin Land Information Program.



Town of Holland

T21N - R19E
SECTION 13
NE1/4

TOWN OF WRIGHTSTOWN

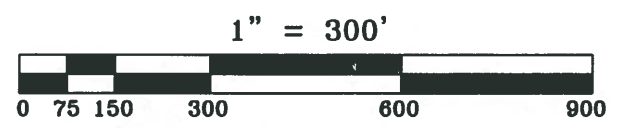
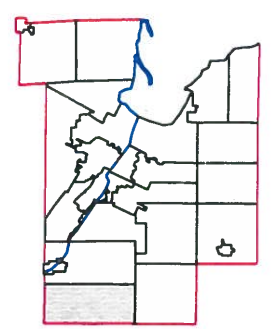

15	14	13	18	17	16	15	14	13
22	23	24	19	20	21	22	23	24
27	26	25	30	29	28	27	26	25
34	35	36	31	32	33	34	35	36

OUTAGAMIE CO. TOWN OF MORRISON

CALUMET CO.

R19E R20E R20E R21E

T21N T20N



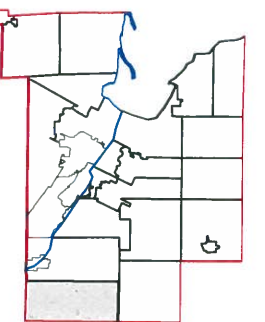

This is a compilation of records and data located in various county offices and is to be used for reference purposes only. The map is controlled by the field measurements between the corners of the Public Land Survey System and the parcels are mapped from available records which may not precisely fit field conditions. Brown County is not responsible for any inaccuracies.

This map was created by the Brown County Survey Department with funding provided by the Town of Holland and the Wisconsin Land Information Program.

Town of Holland

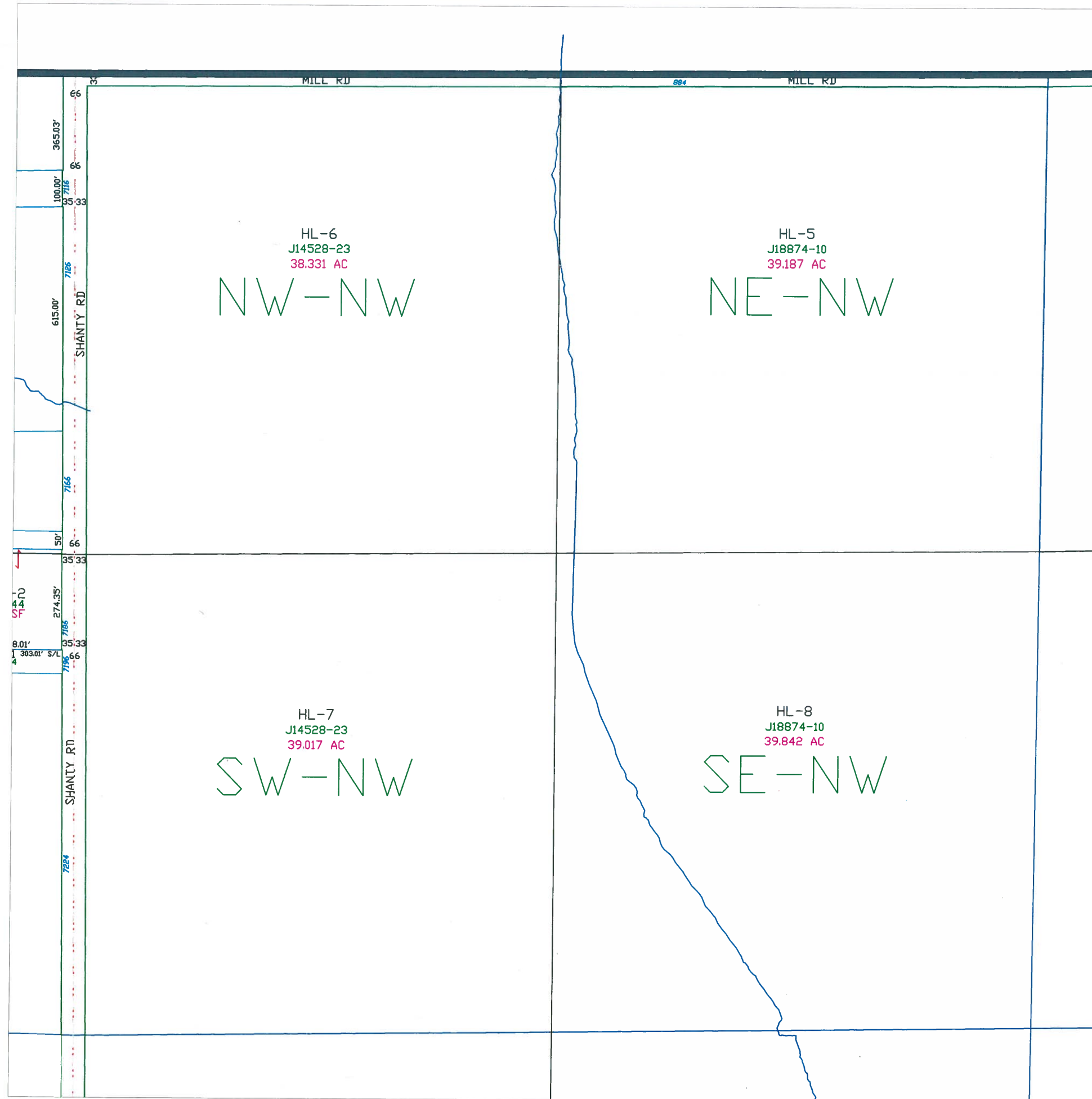
T21N - R19E
SECTION 13
NW 1/4

TOWN OF WRIGHTSTOWN								
15	14	13	18	17	16	15	14	13
22	23	24	19	20	21	22	23	24
27	26	25	30	29	28	27	26	25
34	35	36	31	32	33	34	35	36
OUTAGAMIE CO.			CALUMET CO.			TOWN OF MORRISON		
R19E R20E						R20E R21E		
						T21N T20N		



This is a compilation of records and data located in various county offices and is to be used for reference purposes only. The map is controlled by the field measurements between the corners of the Public Land Survey System and the parcels are mapped from available records which may not precisely fit field conditions. Brown County is not responsible for any inaccuracies.


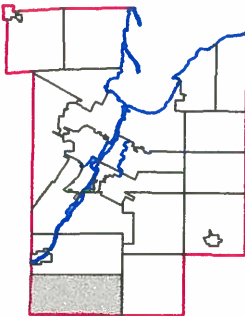

This map was created by the Brown County Survey Department with funding provided by the Town of Holland and the Wisconsin Land Information Program.



Town of Holland

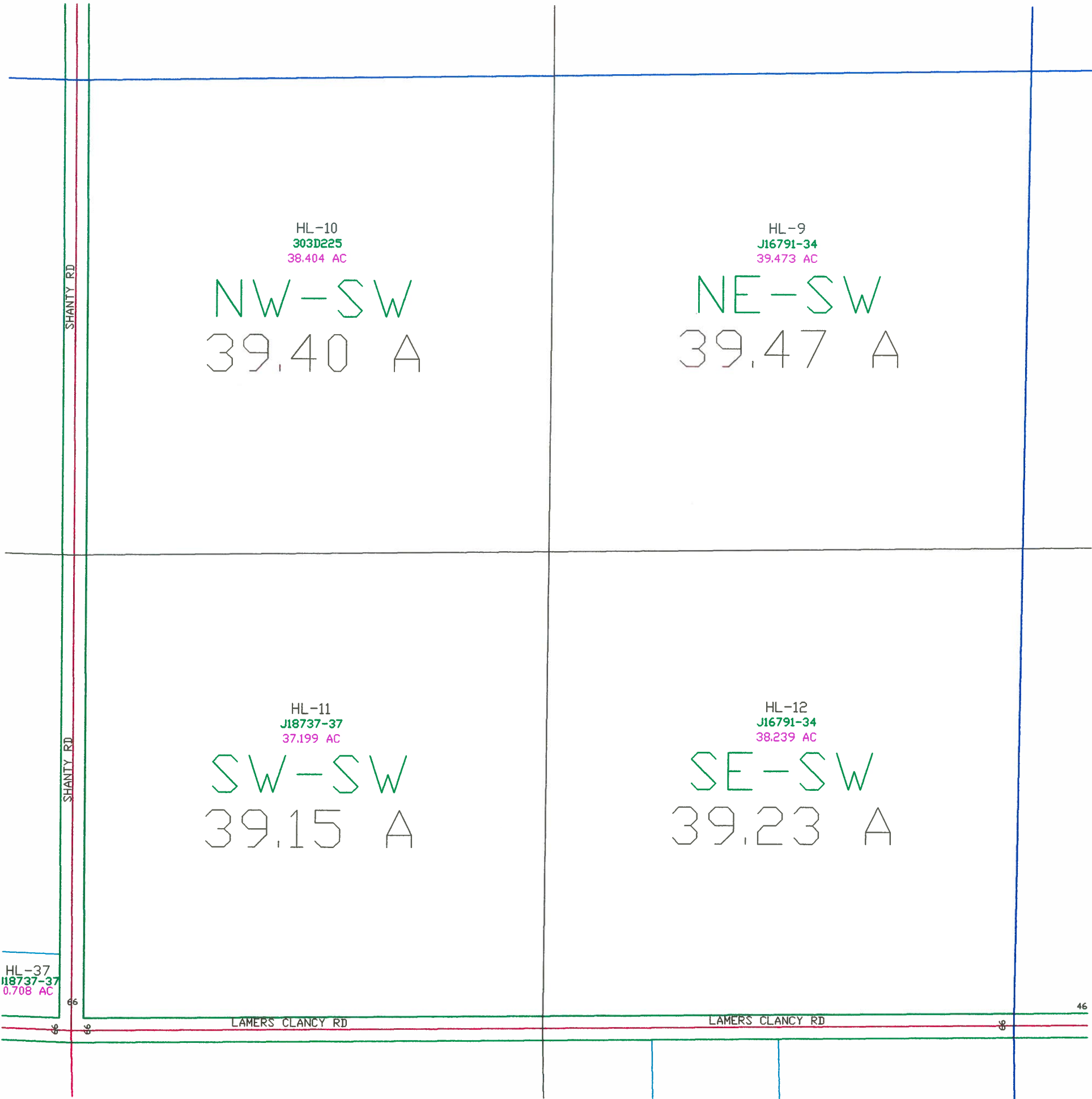
T21N - R19E
SECTION 13
SW 1/4

TOWN OF WRIGHTSTOWN										
OUTAGAMIE CO.	15	14	13	18	17	16	15	14	13	TOWN OF MORRISON
	22	23	24	19	20	21	22	23	24	
	27	26	25	30	29	28	27	26	25	
	34	35	36	31	32	33	34	35	36	
R19E R20E			CALUMET CO.			R20E R21E			T21N T20N	



This is a compilation of records and data located in various county offices and is to be used for reference purposes only. The map is controlled by the field measurements between the corners of the Public Land Survey System and the parcels are mapped from available records which may not precisely fit field conditions. Brown County is not responsible for any inaccuracies.

This map was created by the Brown County Survey Department with funding provided by the Town of Holland and the Wisconsin Land Information Program.



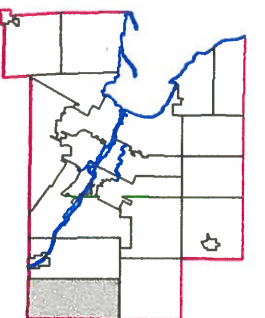

Town of Holland

T21N - R19E
SECTION 13
SE 1/4

TOWN OF
WRIGHTSTOWN

15	14	13	18	17	16	15	14	13
22	23	24	19	20	21	22	23	24
27	26	25	30	29	28	27	26	25
34	35	36	31	32	33	34	35	36

OUTAGAMIE CO. TOWN OF MORRISON T21N T20N
R19E R20E CALUMET CO. R20E R21E



1" = 300'



This is a compilation of records and data located in various county offices and is to be used for reference purposes only. The map is controlled by the field measurements between the corners of the Public Land Survey System and the parcels are mapped from available records which may not precisely fit field conditions. Brown County is not responsible for any inaccuracies.

This map was created by the Brown County Survey Department with funding provided by the Town of Holland and the Wisconsin Land Information Program.

© 1994 BROWN COUNTY SURVEY DEPT.
GREEN BAY, WI 54305

Plot date: 12/16/94
Plotted by: DES

HL-14
J21689-41
42.139 AC

NW-SE
42.14 A

HL-13
J21689-41
42.298 AC

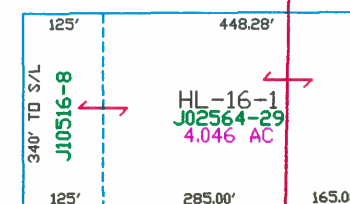
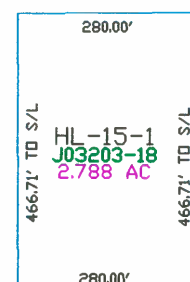
NE-SE
42.30 A

HL-15
J21689-41
38.318 AC

SW-SE
42.17 A

HL-16
J05249-07
38.351 AC

SE-SE
42.32 A



460.48

LAMERS CLANCY RD

LAMERS CLANCY RD

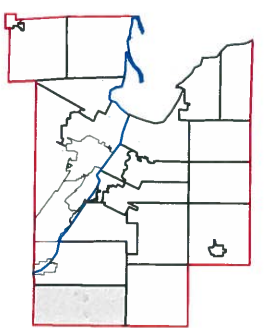

165.00

70

Town of Holland

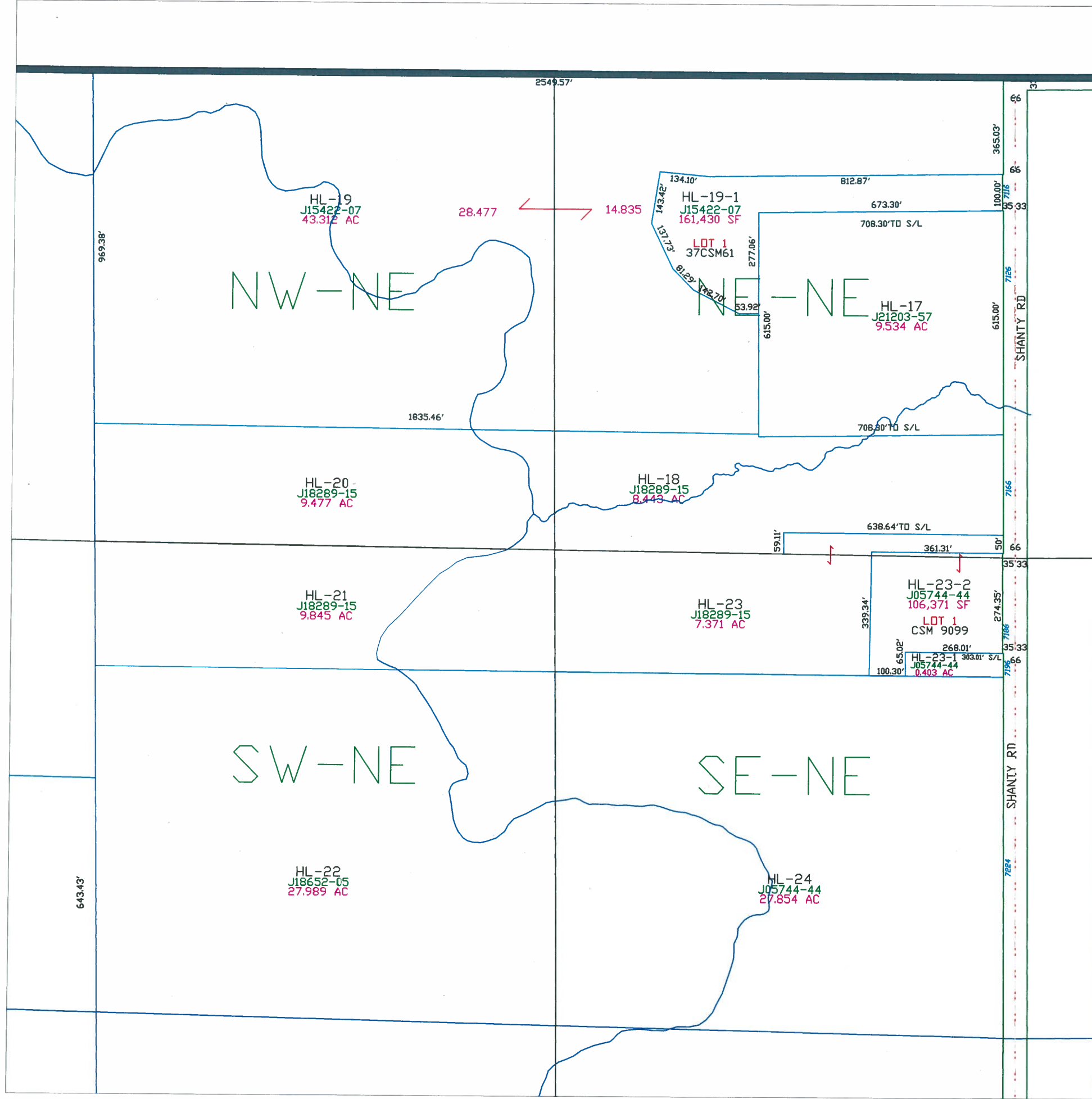
T21N - R19E
SECTION 14
NE 1/4

TOWN OF WRIGHTSTOWN								
15	14	13	18	17	16	15	14	13
22	23	24	19	20	21	22	23	24
27	26	25	30	29	28	27	26	25
34	35	36	31	32	33	34	35	36
OUTAGAMIE CO.			CALUMET CO.			TOWN OF MORRISON		
R19E R20E						R20E R21E		
						T21N T20N		



This is a compilation of records and data located in various county offices and is to be used for reference purposes only. The map is controlled by the field measurements between the corners of the Public Land Survey System and the parcels are mapped from available records which may not precisely fit field conditions. Brown County is not responsible for any inaccuracies.

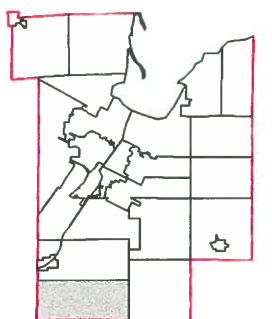

This map was created by the Brown County Survey Department with funding provided by the Town of Holland and the Wisconsin Land Information Program.



Town of Holland

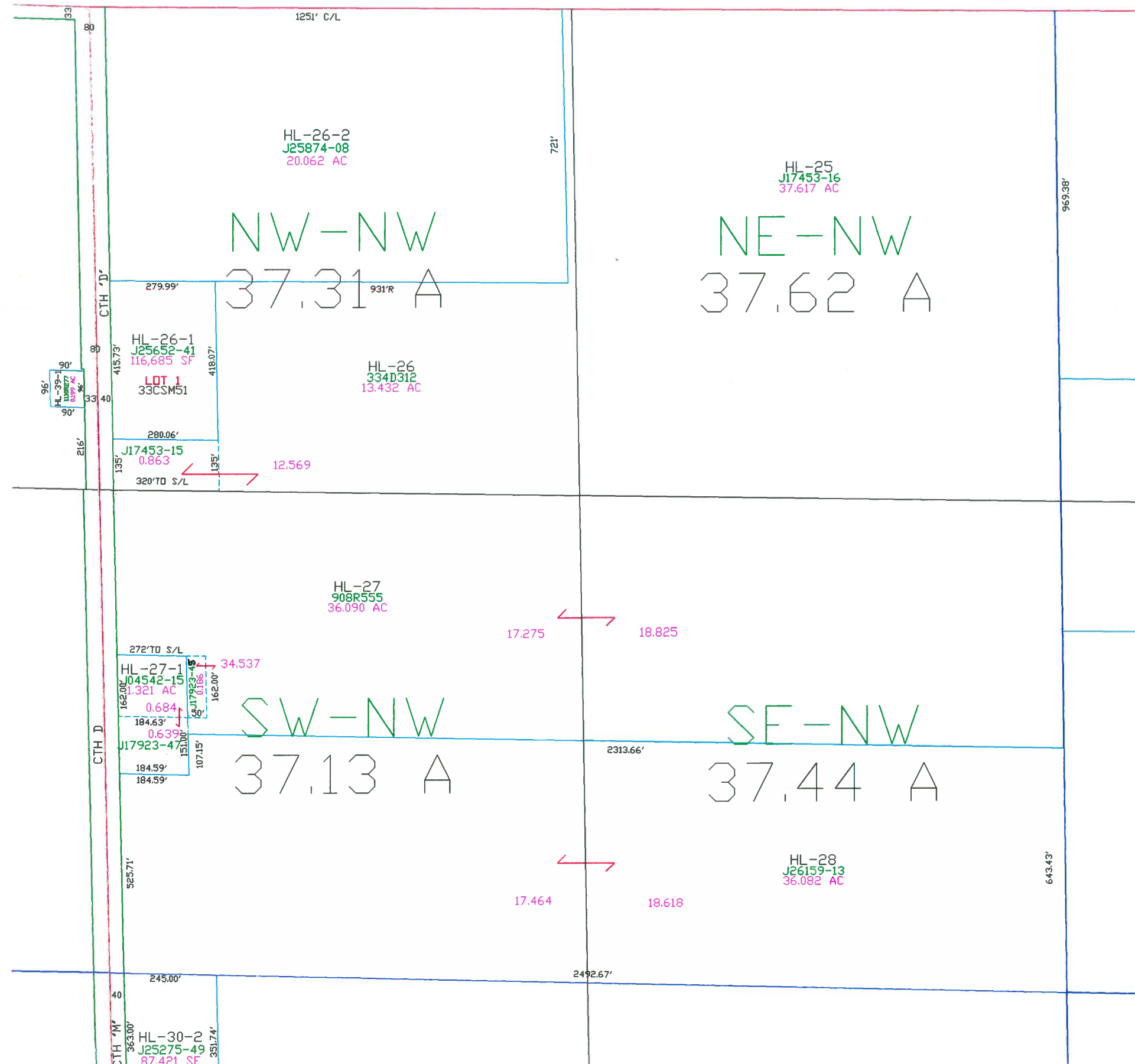
T21N - R19E
SECTION 14
NW 1/4

TOWN OF WRIGHTSTOWN								
15	14	13	18	17	16	15	14	13
22	23	24	19	20	21	22	23	24
27	26	25	30	29	28	27	26	25
34	35	36	31	32	33	34	35	36
OUTAGAMIE CO.			CALUMET CO.			TOWN OF MORRISON		
R19E R20E						R20E R21E		
						T21N T20N		



This is a compilation of records and data located in various county offices and is to be used for reference purposes only. The map is controlled by the field measurements between the corners of the Public Land Survey System and the parcels are mapped from available records which may not precisely fit field conditions. Brown County is not responsible for any inaccuracies.

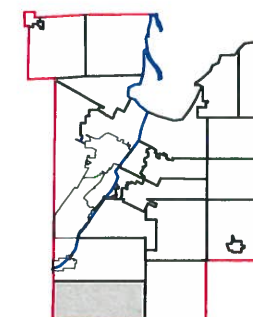
This map was created by the Brown County Survey Department with funding provided by the Town of Holland and the Wisconsin Land Information Program.



Town of Holland

T21N - R19E
SECTION 14
SW1/4

TOWN OF WRIGHTSTOWN								
15	14	13	18	17	16	15	14	13
22	23	24	19	20	21	22	23	24
27	26	25	30	29	28	27	26	25
34	35	36	31	32	33	34	35	36
OUTAGAMIE CO.			CALUMET CO.			TOWN OF MORRISON		
R19E R20E						R20E R21E		
						T21N T20N		

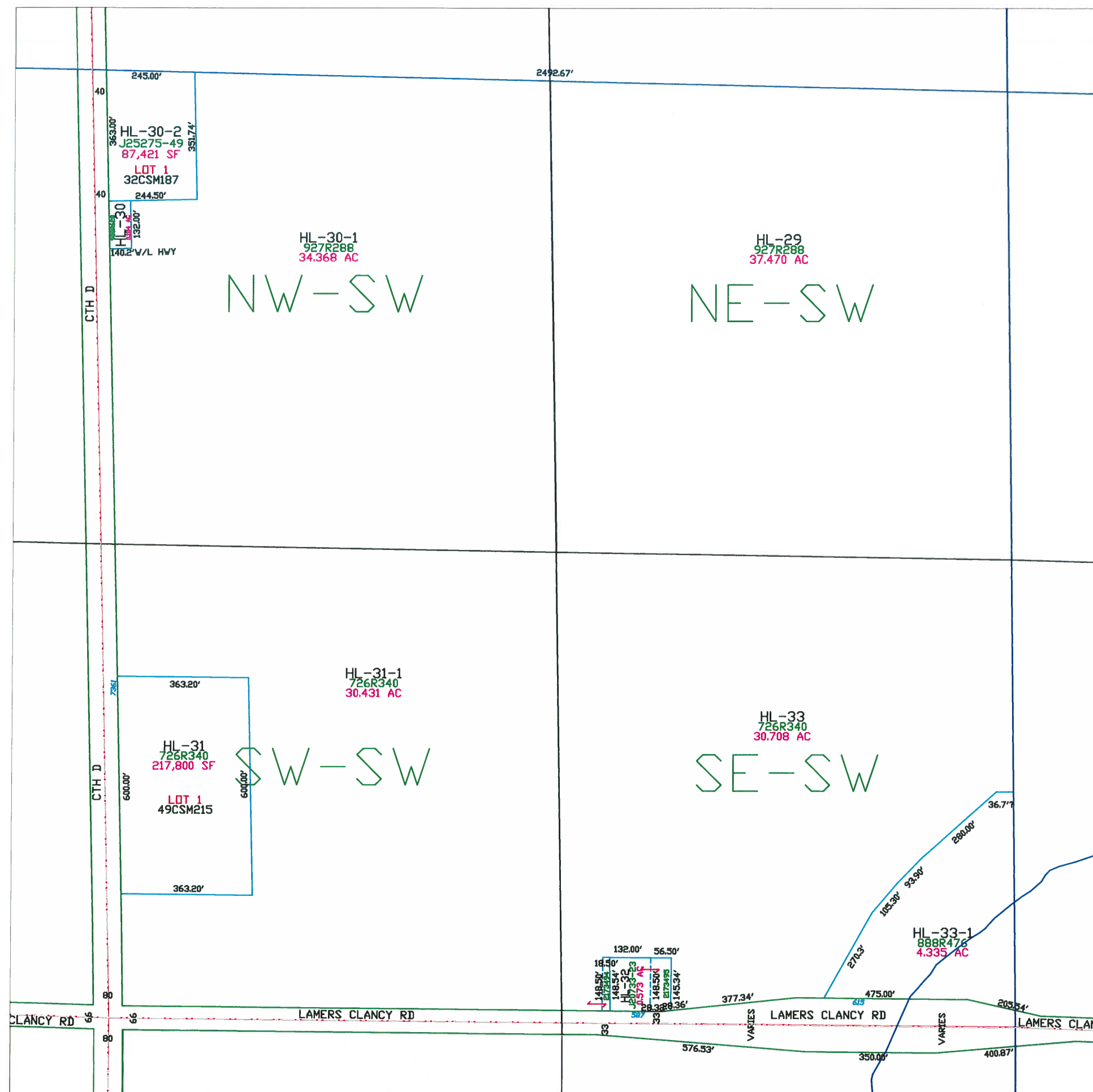


1" = 300'



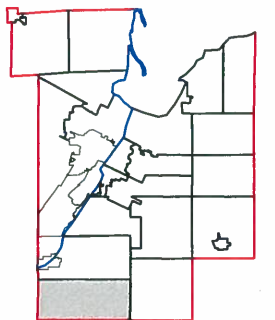

This is a compilation of records and data located in various county offices and is to be used for reference purposes only. The map is controlled by the field measurements between the corners of the Public Land Survey System and the parcels are mapped from available records which may not precisely fit field conditions. Brown County is not responsible for any inaccuracies.

This map was created by the Brown County Survey Department with funding provided by the Town of Holland and the Wisconsin Land Information Program.



T21N - R19E
SECTION 14
SE 1/4

OUTAGAMIE CO.		<u>TOWN OF WRIGHTSTOWN</u>								TOWN OF MORRISON		
		15	14	13	18	17	16	15	14			13
		22	23	24	19	20	21	22	23			24
		27	26	25	30	29	28	27	26			25
		34	35	36	31	32	33	34	35			36
		R19E R20E	CALUMET CO.								R20E R21E	T21N T20N

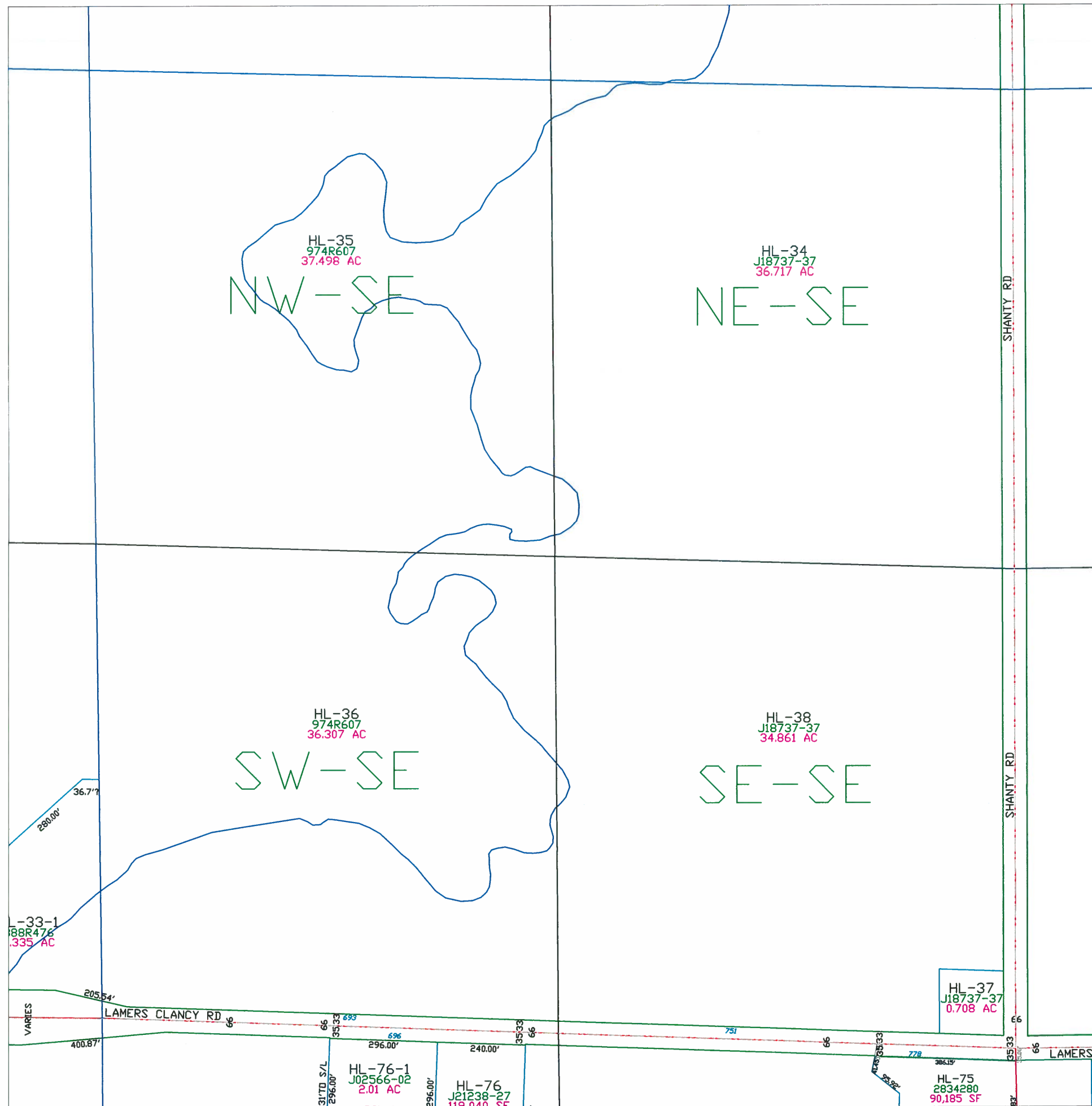

$$1'' = 300'$$


This is a compilation of records and data located in various county offices and is to be used for reference purposes only. The map is controlled by the field measurements between the corners of the Public Land Survey System and the parcels are mapped from available records which may not precisely fit field conditions. Brown County is not responsible for any inaccuracies.

This map was created by the Brown County Survey Department
with funding provided by the Town of Holland and the
Wisconsin Land Information Program.

© 2019 BROWN COUNTY SURVEY DEPT.
GREEN BAY, WI 54305

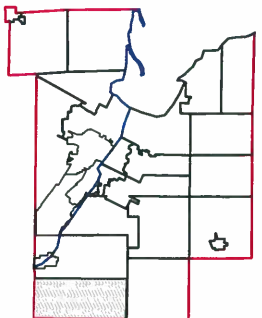

Plot date: 3/5/2019
Plotted by: CWM



Town of Holland

T21N - R19E
SECTION 15
NE 1/4

TOWN OF WRIGHTSTOWN								
15	14	13	18	17	16	15	14	13
22	23	24	19	20	21	22	23	24
27	26	25	30	29	28	27	26	25
34	35	36	31	32	33	34	35	36
OUTAGAMIE CO.			CALUMET CO.			TOWN OF MORRISON		
R19E			R20E			T21N		
						T20N		

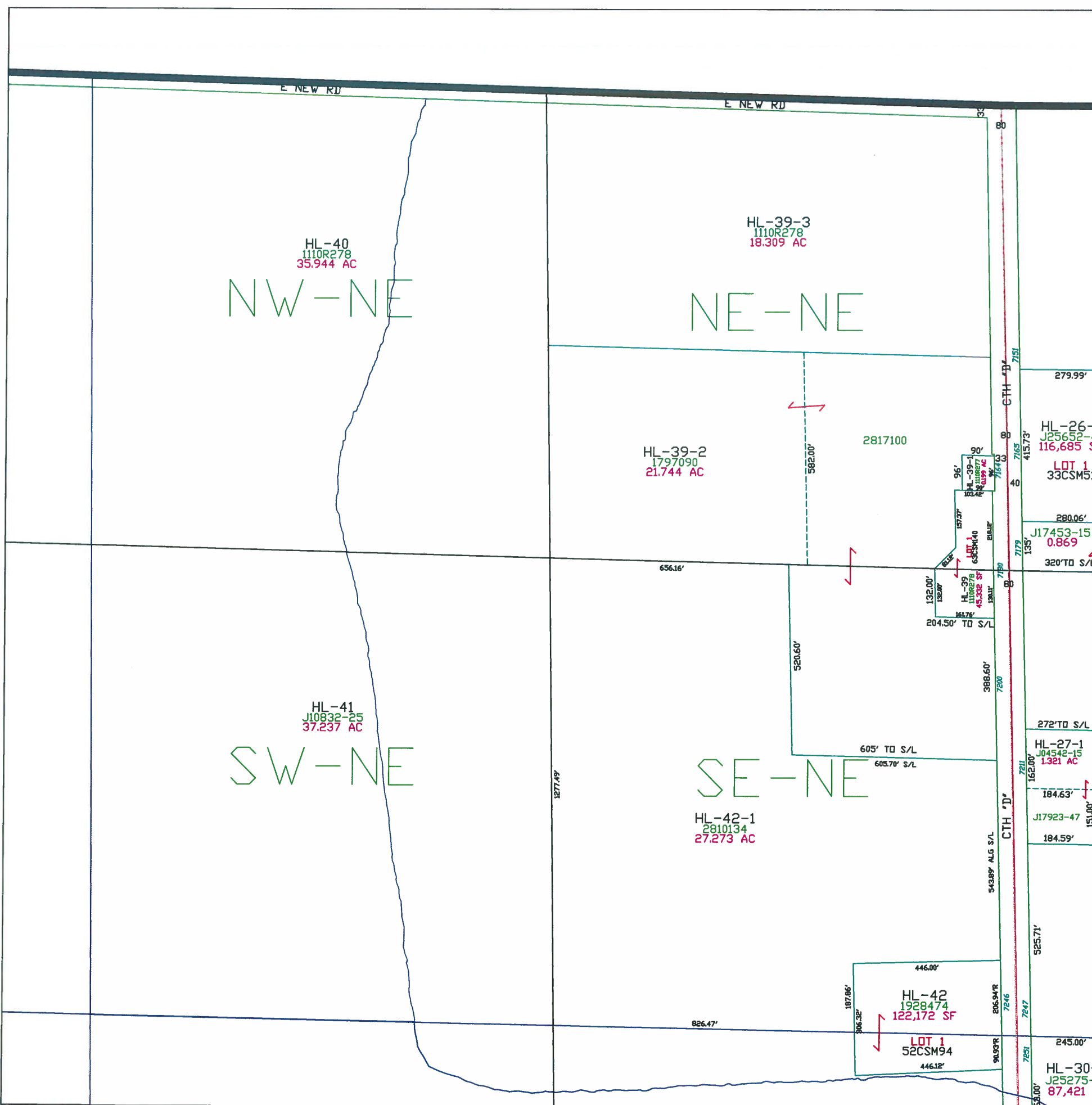


1" = 300'



This is a compilation of records and data located in various county offices and is to be used for reference purposes only. The map is controlled by the field measurements between the corners of the Public Land Survey System and the parcels are mapped from available records which may not precisely fit field conditions. Brown County is not responsible for any inaccuracies.

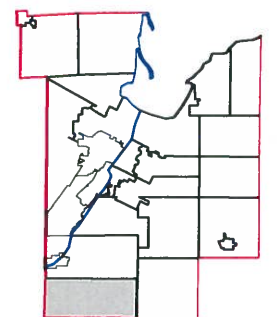
This map was created by the Brown County Survey Department with funding provided by the Town of Holland and the Wisconsin Land Information Program.



Town of Holland

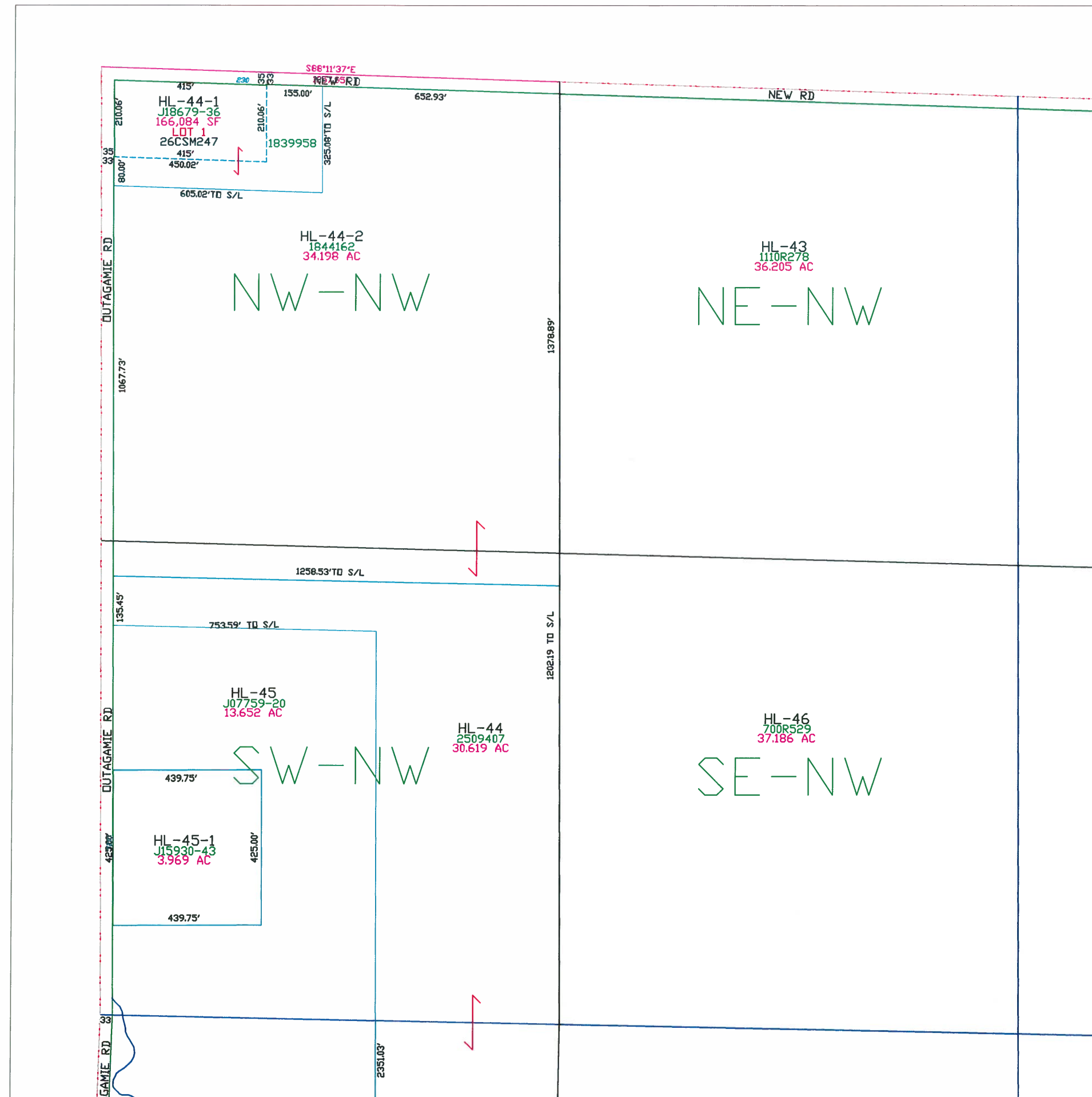
T21N - R19E
SECTION 15
NW1/4

TOWN OF WRIGHTSTOWN								
15	14	13	18	17	16	15	14	13
22	23	24	19	20	21	22	23	24
27	26	25	30	29	28	27	26	25
34	35	36	31	32	33	34	35	36
OUTAGAMIE CO.			CALUMET CO.			TOWN OF MORRISON		
R19E R20E						R20E R21E		
						T21N T20N		



This is a compilation of records and data located in various county offices and is to be used for reference purposes only. The map is controlled by the field measurements between the corners of the Public Land Survey System and the parcels are mapped from available records which may not precisely fit field conditions. Brown County is not responsible for any inaccuracies.

This map was created by the Brown County Survey Department with funding provided by the Town of Holland and the Wisconsin Land Information Program.



T21N - R19E
SECTION 15
SW1/4

The diagram illustrates the map orientation. On the left is the official seal of the County of Brown, Wisconsin, featuring a ship on the water and a figure on the shore, surrounded by the text "COUNTY OF BROWN" and "GREEN BAY, WISCONSIN". To the right of the seal is a north arrow pointing upwards, labeled "N". Further right is a map of Wisconsin with its county boundaries. Brown County is highlighted in grey, and its location is indicated by a red outline and a small red square in the upper left corner of the state map.

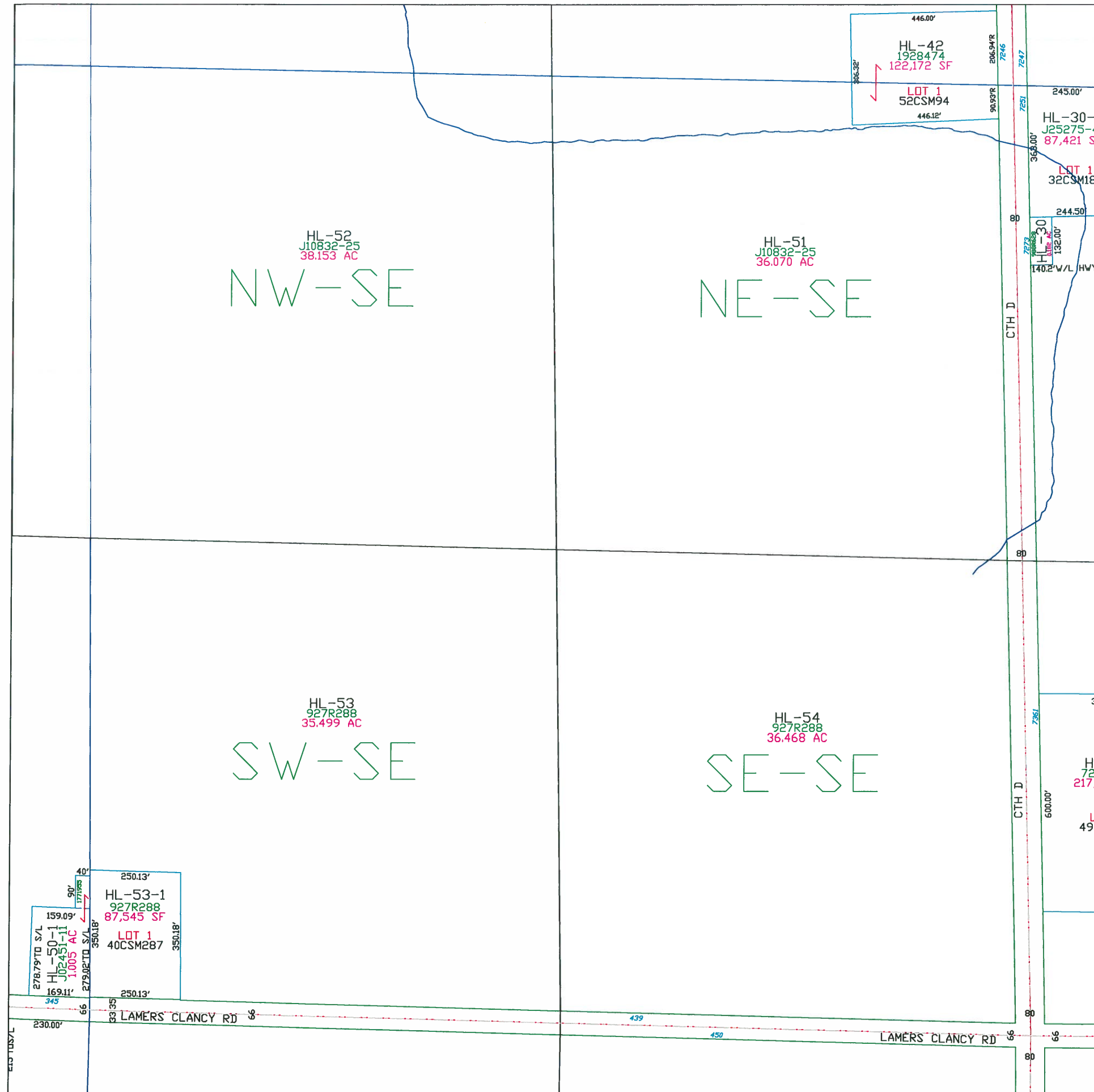
$$1'' = 300'$$


This is a compilation of records and data located in various county offices and is to be used for reference purposes only. The map is controlled by the field measurements between the corners of the Public Land Survey System and the parcels are mapped from available records which may not precisely fit field conditions. Brown County is not responsible for any inaccuracies.

This map was created by the Brown County Survey Department with funding provided by the Town of Holland and the Wisconsin Land Information Program.

© 2011 BROWN COUNTY SURVEY DEPT.
GREEN BAY, WI 54305

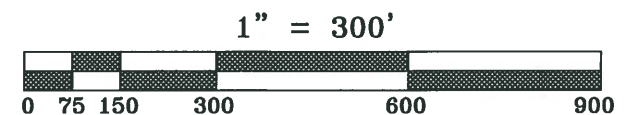
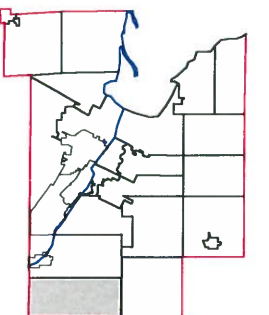

Plot date: 5/27/11
Plotted by: DAP



Town of Holland

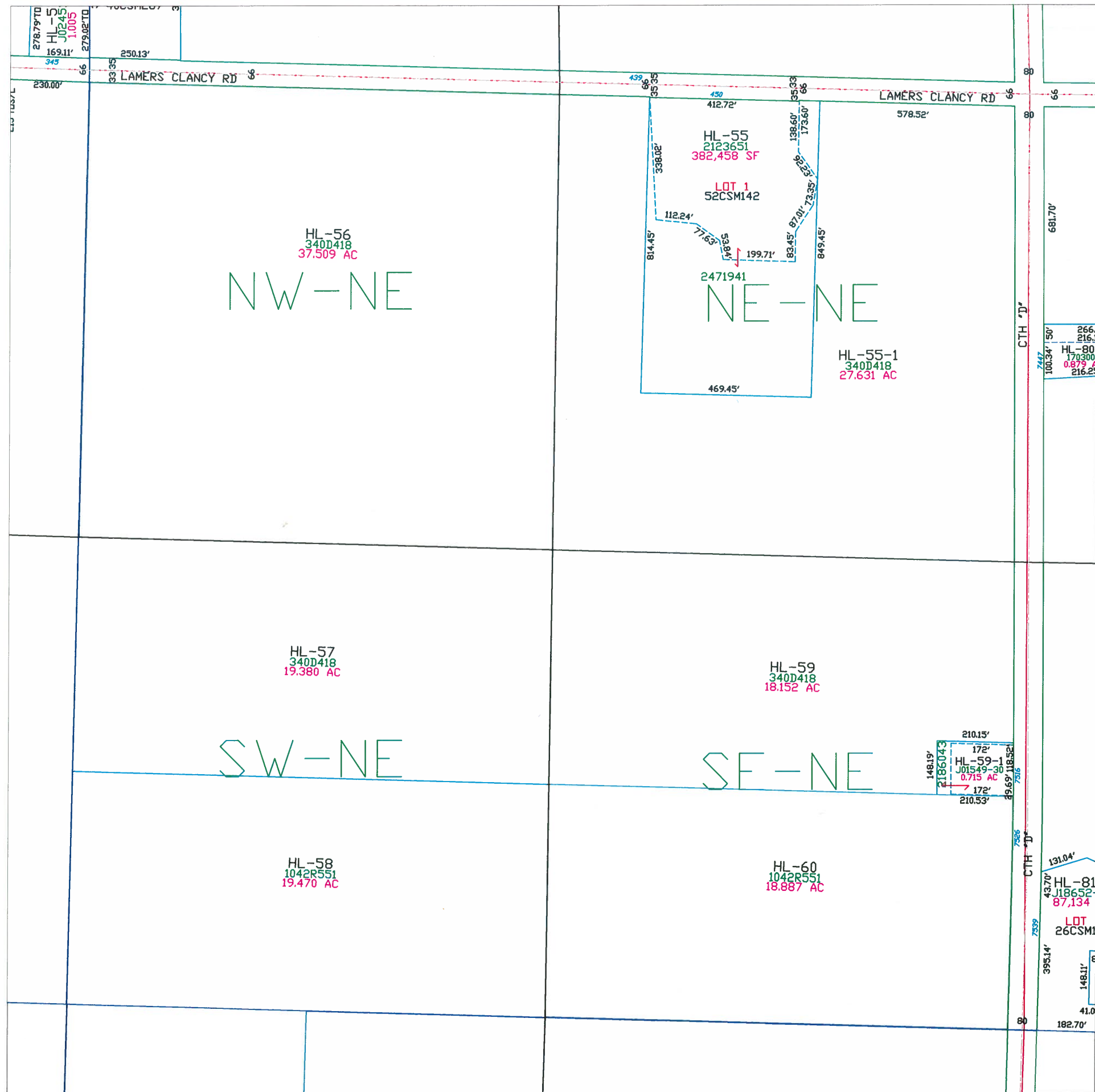
T21N - R19E
SECTION 15
SE1/4

TOWN OF WRIGHTSTOWN								
15	14	13	18	17	16	15	14	13
22	23	24	19	20	21	22	23	24
27	26	25	30	29	28	27	26	25
34	35	36	31	32	33	34	35	36
OUTAGAMIE CO.			CALUMET CO.			TOWN OF MORRISON		
R19E R20E						R20E R21E		
						T21N T20N		



This is a compilation of records and data located in various county offices and is to be used for reference purposes only. The map is controlled by the field measurements between the corners of the Public Land Survey System and the parcels are mapped from available records which may not precisely fit field conditions. Brown County is not responsible for any inaccuracies.

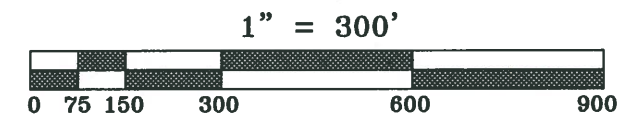
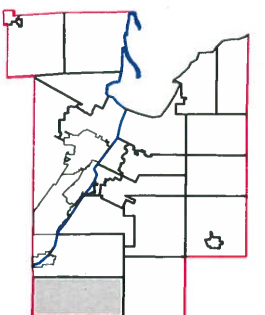

This map was created by the Brown County Survey Department with funding provided by the Town of Holland and the Wisconsin Land Information Program.



Town of Holland

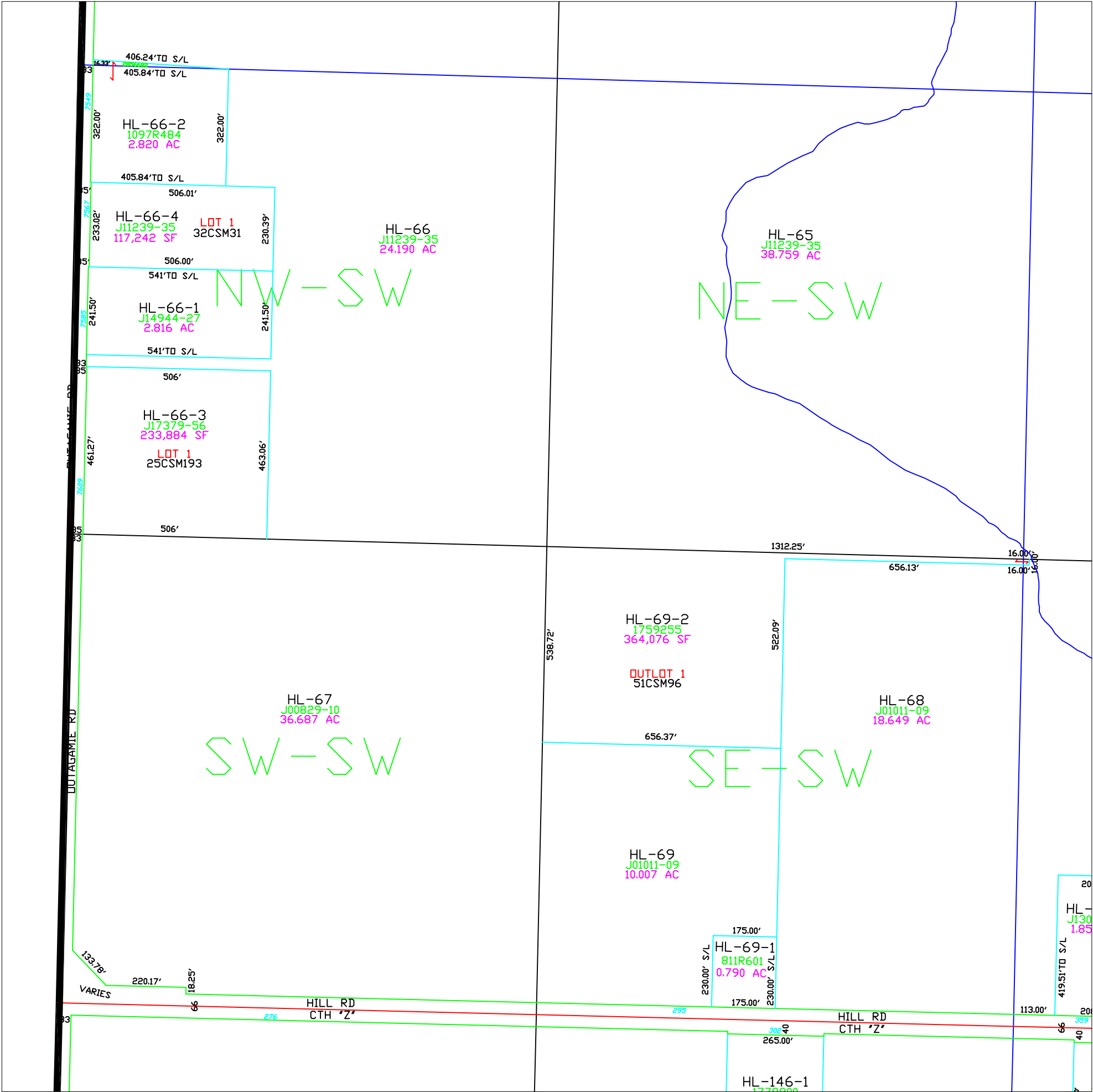
T21N - R19E
SECTION 22
NE1/4

TOWN OF WRIGHTSTOWN								
15	14	13	18	17	16	15	14	13
22	23	24	19	20	21	22	23	24
27	26	25	30	29	28	27	26	25
34	35	36	31	32	33	34	35	36
OUTAGAMIE CO.			CALUMET CO.			TOWN OF MORRISON		
R19E R20E			R19E R20E			T21N T20N		



This is a compilation of records and data located in various county offices and is to be used for reference purposes only. The map is controlled by the field measurements between the corners of the Public Land Survey System and the parcels are mapped from available records which may not precisely fit field conditions. Brown County is not responsible for any inaccuracies.

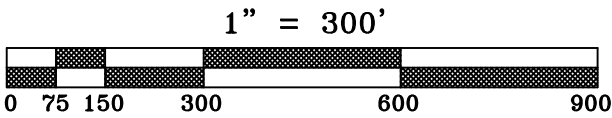
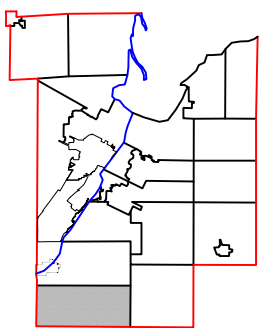

This map was created by the Brown County Survey Department with funding provided by the Town of Holland and the Wisconsin Land Information Program.



Town of Holland

T21N - R19E
SECTION 22
SW 1/4

TOWN OF WRIGHTSTOWN								
15	14	13	18	17	16	15	14	13
22	23	24	19	20	21	22	23	24
27	26	25	30	29	28	27	26	25
34	35	36	31	32	33	34	35	36
OUTAGAMIE CO.			CALUMET CO.			TOWN OF MORRISON		
R19E R20E			R20E R21E			T21N T20N		



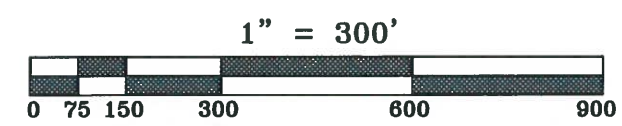
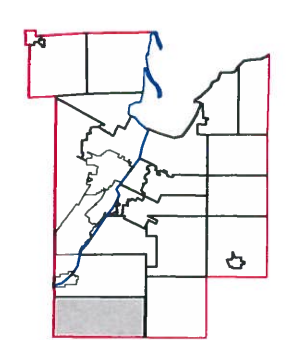

This is a compilation of records and data located in various county offices and is to be used for reference purposes only. The map is controlled by the field measurements between the corners of the Public Land Survey System and the parcels are mapped from available records which may not precisely fit field conditions. Brown County is not responsible for any inaccuracies.

This map was created by the Brown County Survey Department with funding provided by the Town of Holland and the Wisconsin Land Information Program.

Town of Holland

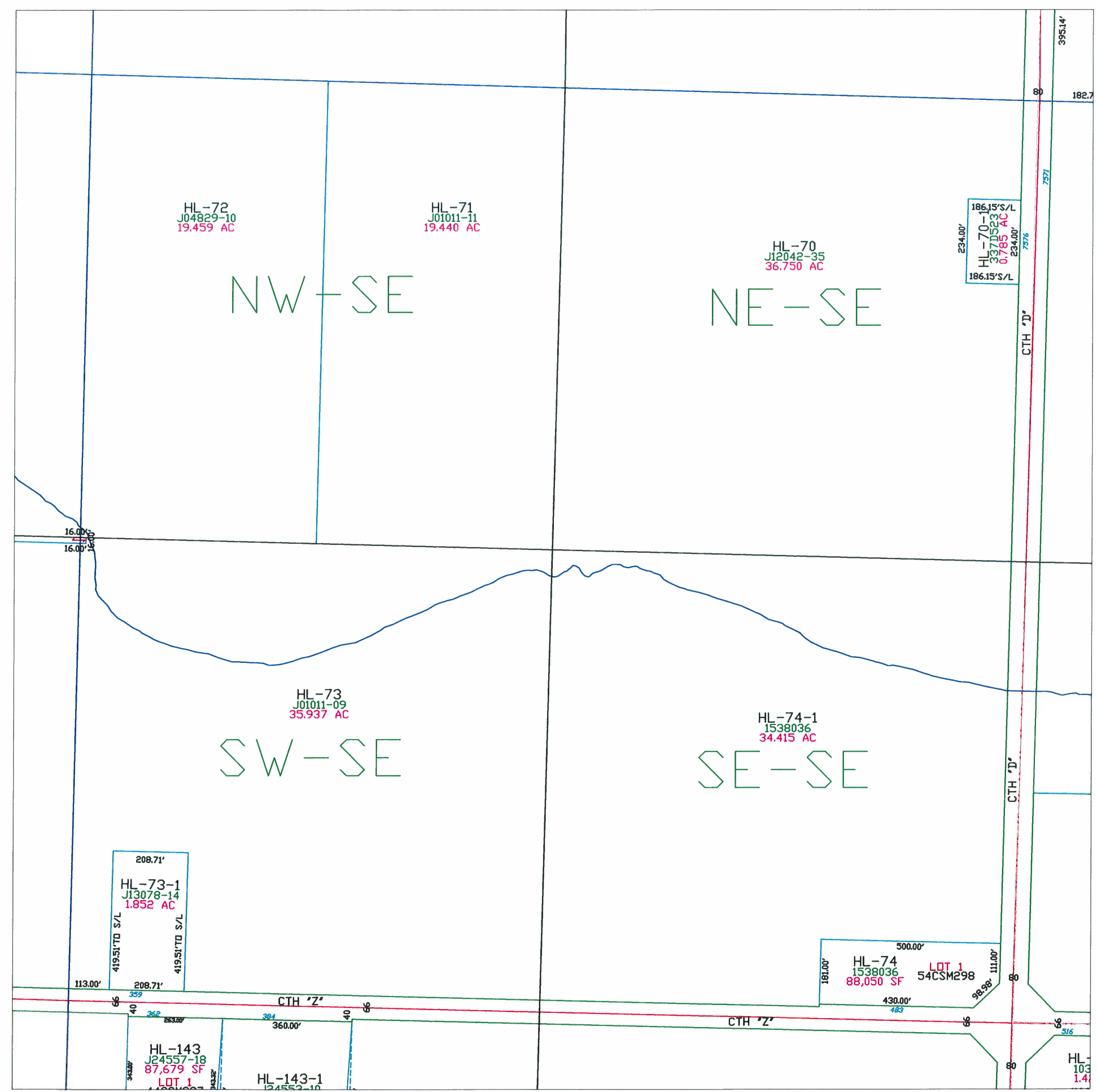
T21N - R19E
SECTION 22
SE1/4

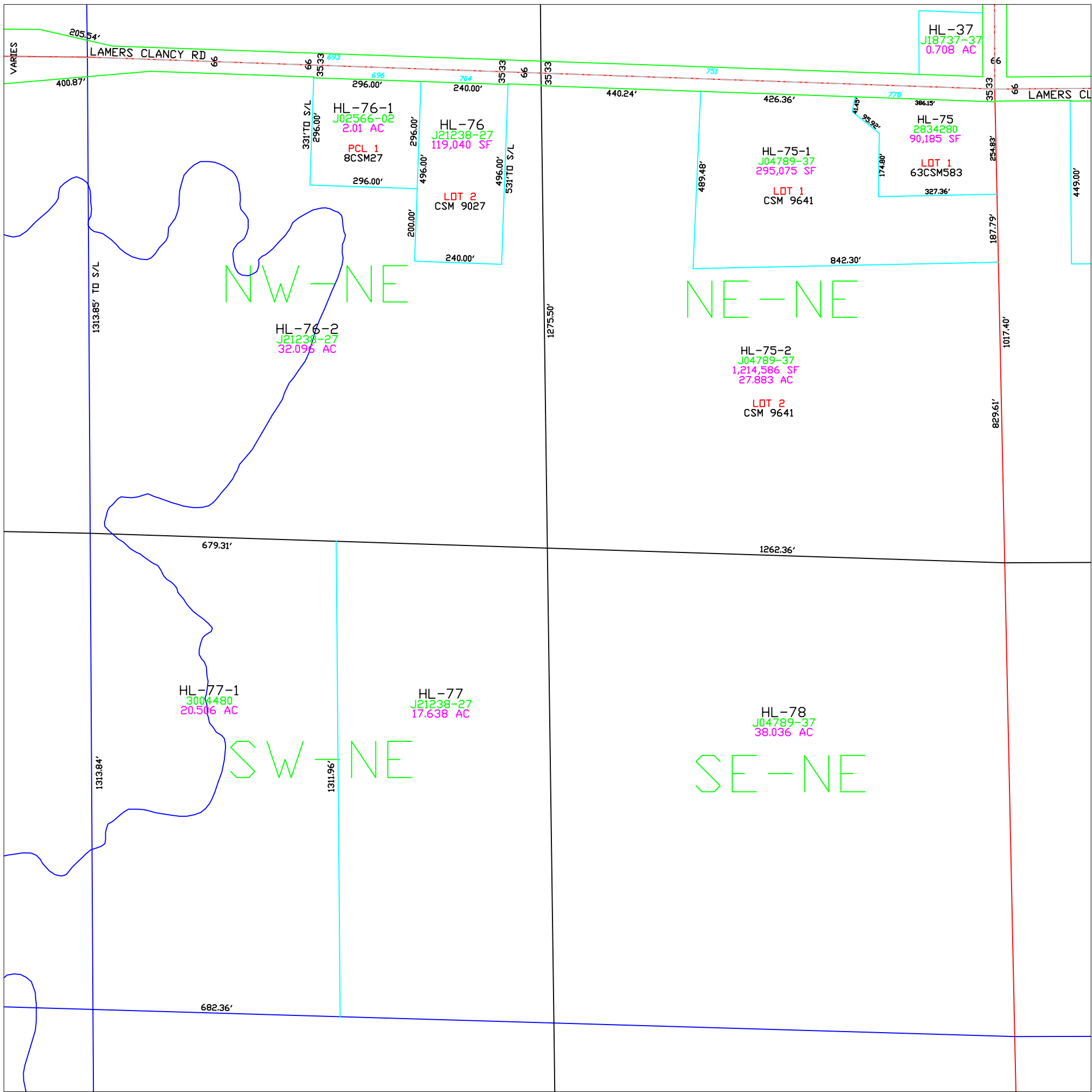
TOWN OF WRIGHTSTOWN								
15	14	13	18	17	16	15	14	13
22	23	24	19	20	21	22	23	24
27	26	25	30	29	28	27	26	25
34	35	36	31	32	33	34	35	36
OUTAGAMIE CO.			CALUMET CO.			TOWN OF MORRISON		
R19E R20E						R20E R21E		
						T21N T20N		



This is a compilation of records and data located in various county offices and is to be used for reference purposes only. The map is controlled by the field measurements between the corners of the Public Land Survey System and the parcels are mapped from available records which may not precisely fit field conditions. Brown County is not responsible for any inaccuracies.

This map was created by the Brown County Survey Department with funding provided by the Town of Holland and the Wisconsin Land Information Program.

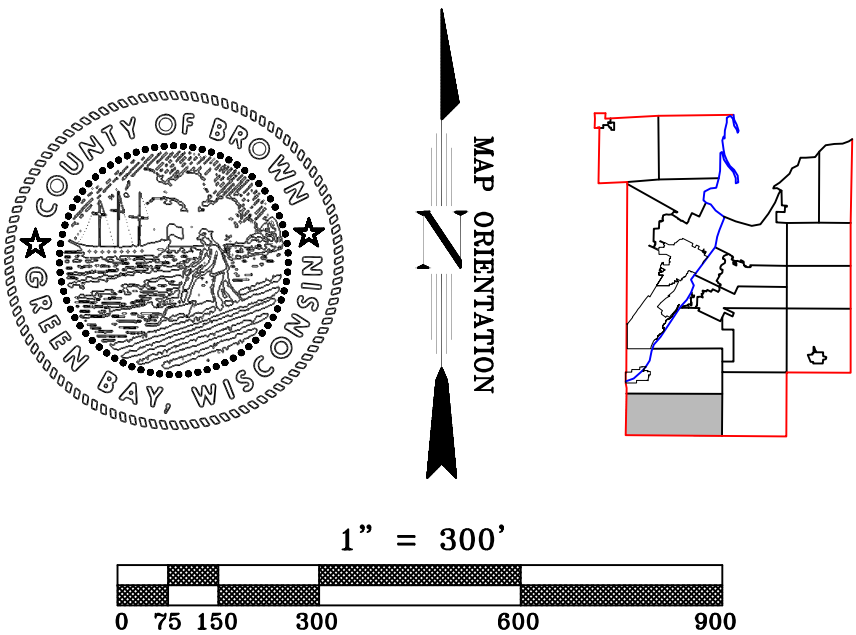




Town of Holland

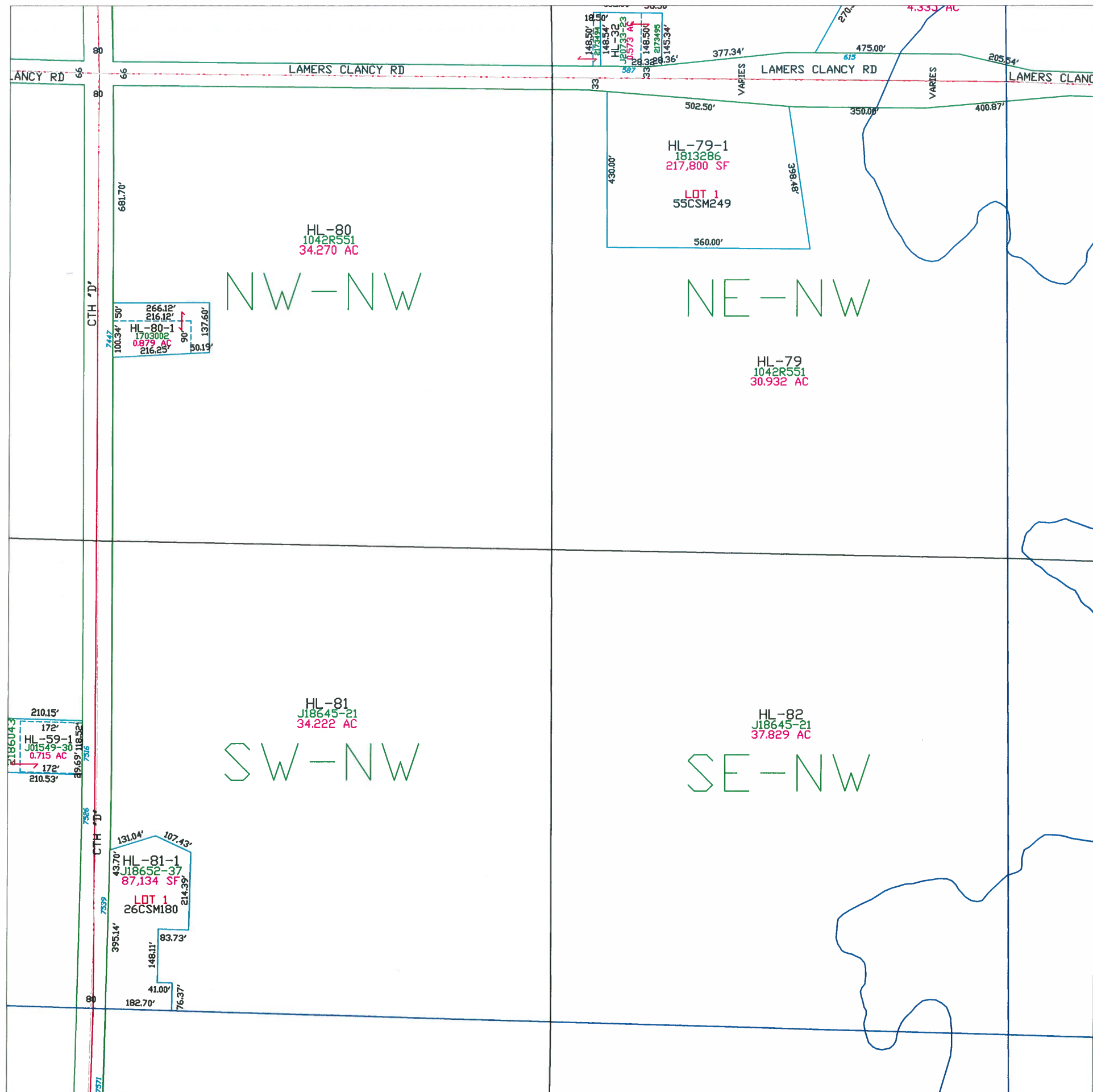
T21N – R19E SECTION 23 NE 1/4

TOWN OF WRIGHTSTOWN										
OUTAGAMIE CO.	15	14	13	18	17	16	15	14	13	TOWN OF MORRISON
	22	23	24	19	20	21	22	23	24	
	27	26	25	30	29	28	27	26	25	
	34	35	36	31	32	33	34	35	36	
R19E R20E			CALUMET CO.			R20E R21E			T21N T20N	



This is a compilation of records and data located in various county offices and is to be used for reference purposes only. The map is controlled by the field measurements between the corners of the Public Land Survey System and the parcels are mapped from available records which may not precisely fit field conditions. Brown County is not responsible for any inaccuracies.

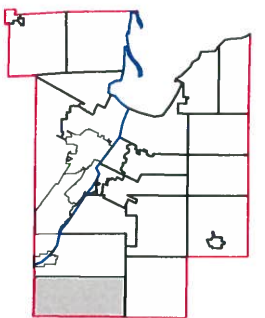
This map was created by the Brown County Survey Department with funding provided by the Town of Holland and the Wisconsin Land Information Program.



Town of Holland

T21N – R19E
SECTION 23
NW1/4

TOWN OF WRIGHTSTOWN								
15	14	13	18	17	16	15	14	13
22	23	24	19	20	21	22	23	24
27	26	25	30	29	28	27	26	25
34	35	36	31	32	33	34	35	36
OUTAGAMIE CO.			CALUMET CO.			TOWN OF MORRISON		
R19E R20E						R20E R21E		
						T21N T20N		



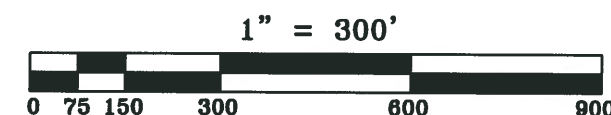
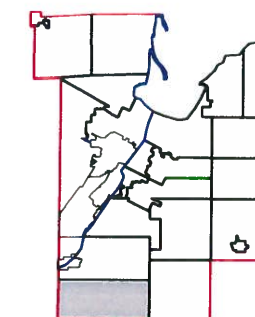

This is a compilation of records and data located in various county offices and is to be used for reference purposes only. The map is controlled by the field measurements between the corners of the Public Land Survey System and the parcels are mapped from available records which may not precisely fit field conditions. Brown County is not responsible for any inaccuracies.

This map was created by the Brown County Survey Department with funding provided by the Town of Holland and the Wisconsin Land Information Program.

Town of Holland

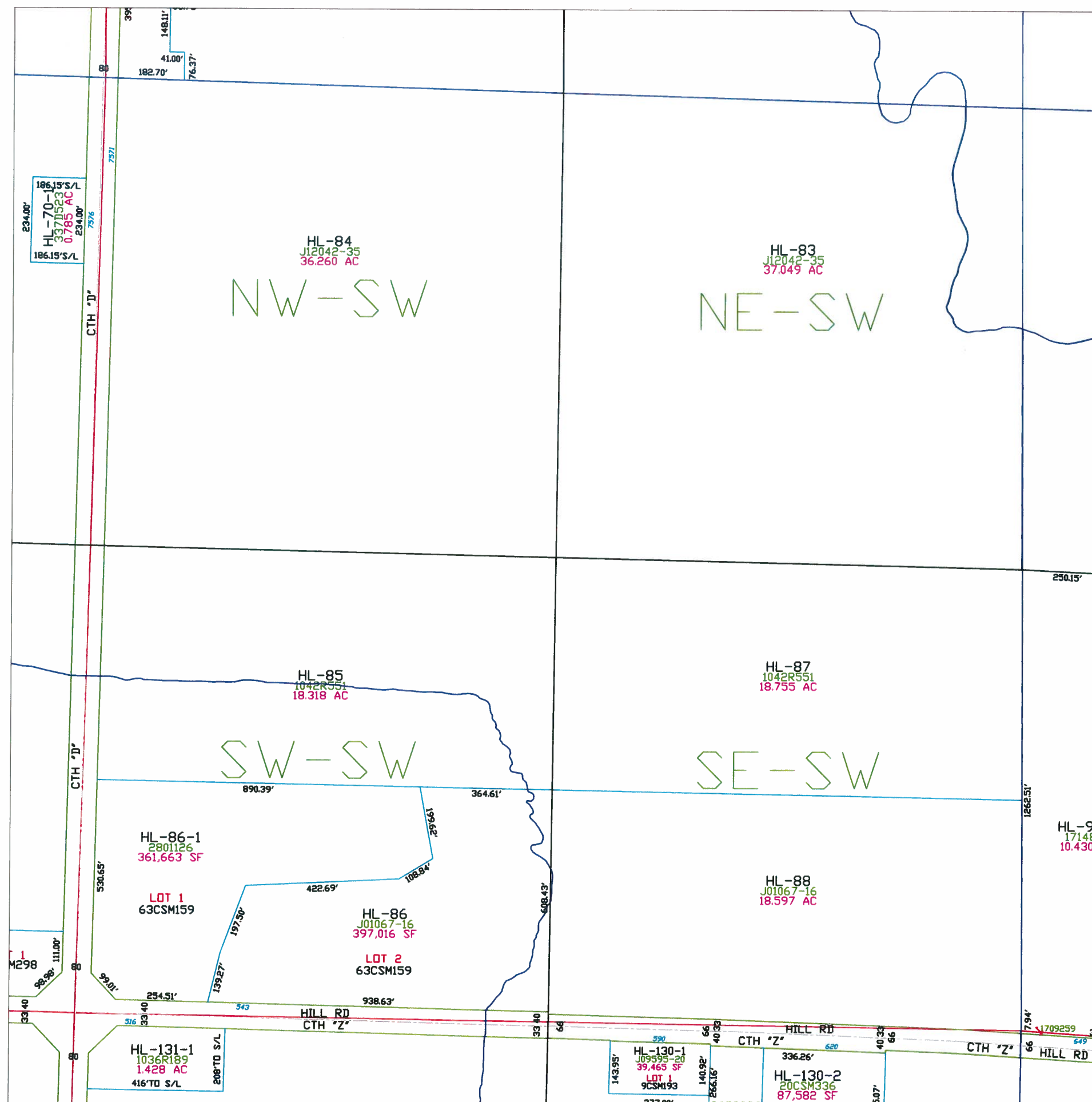
T21N - R19E
SECTION 23
SW 1/4

TOWN OF WRIGHTSTOWN								
15	14	13	18	17	16	15	14	13
22	23	24	19	20	21	22	23	24
27	26	25	30	29	28	27	26	25
34	35	36	31	32	33	34	35	36
OUTAGAMIE CO.			CALUMET CO.			TOWN OF MORRISON		
R19E R20E						R20E R21E		
						T21N T20N		



This is a compilation of records and data located in various county offices and is to be used for reference purposes only. The map is controlled by the field measurements between the corners of the Public Land Survey System and the parcels are mapped from available records which may not precisely fit field conditions. Brown County is not responsible for any inaccuracies.

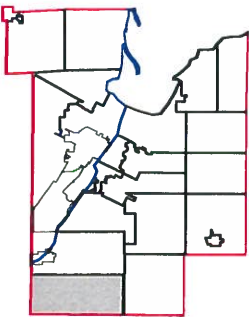

This map was created by the Brown County Survey Department with funding provided by the Town of Holland and the Wisconsin Land Information Program.



Town of Holland

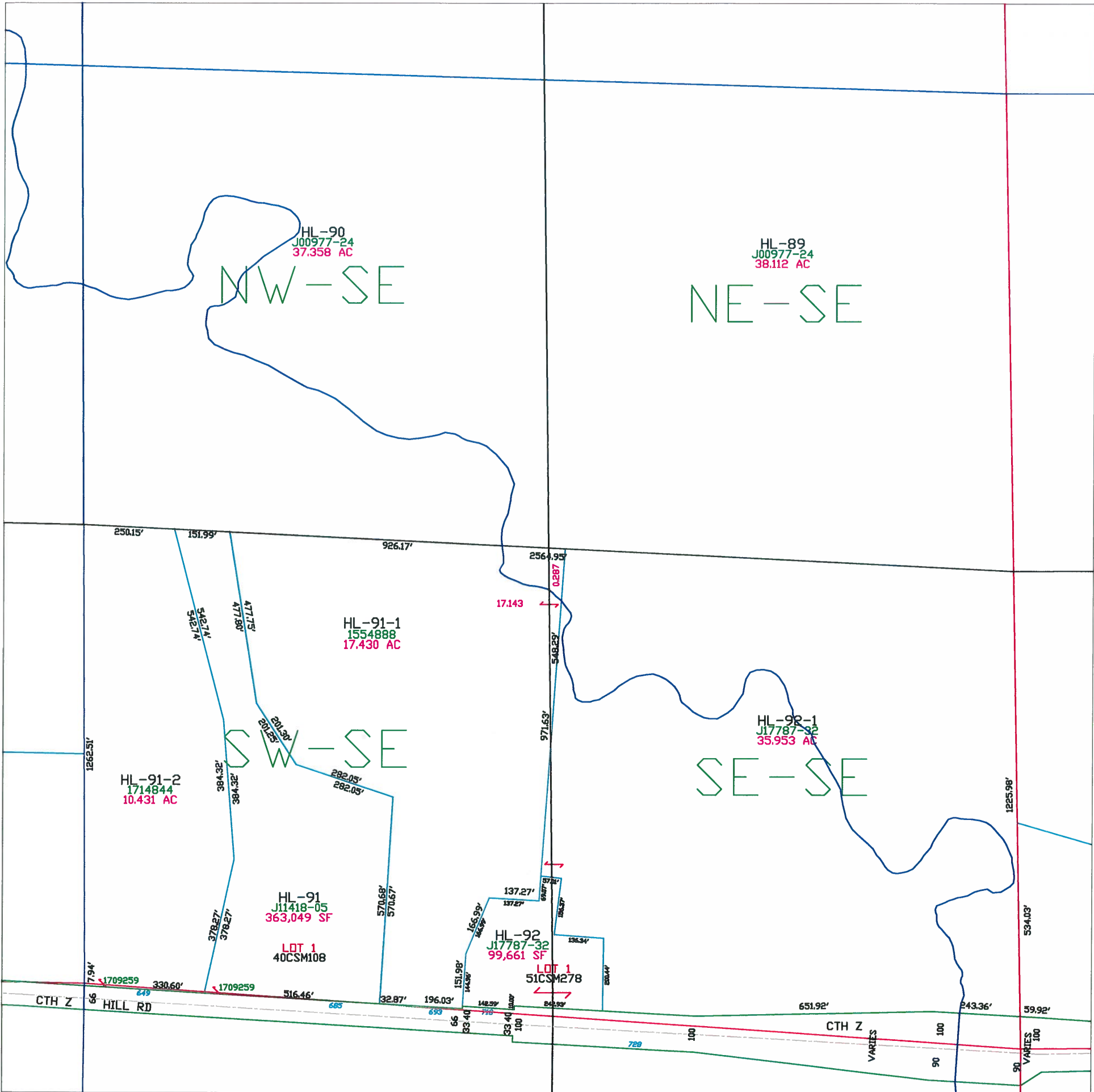
T21N – R19E
SECTION 23
SE1/4

TOWN OF WRIGHTSTOWN								
15	14	13	18	17	16	15	14	13
22	23	24	19	20	21	22	23	24
27	26	25	30	29	28	27	26	25
34	35	36	31	32	33	34	35	36
OUTAGAMIE CO.			CALUMET CO.			TOWN OF MORRISON		
R19E R20E			R20E R21E			T21N T20N		



This is a compilation of records and data located in various county offices and is to be used for reference purposes only. The map is controlled by the field measurements between the corners of the Public Land Survey System and the parcels are mapped from available records which may not precisely fit field conditions. Brown County is not responsible for any inaccuracies.

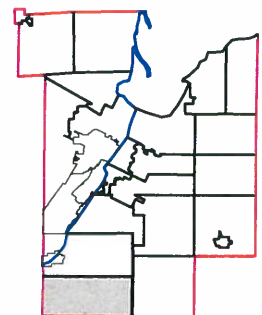

This map was created by the Brown County Survey Department with funding provided by the Town of Holland and the Wisconsin Land Information Program.



Town of Holland

T21N - R19E
SECTION 24
NE1/4

TOWN OF WRIGHTSTOWN								
15	14	13	18	17	16	15	14	13
22	23	24	19	20	21	22	23	24
27	26	25	30	29	28	27	26	25
34	35	36	31	32	33	34	35	36
OUTAGAMIE CO.			CALUMET CO.			TOWN OF MORRISON		
R19E R20E						R20E R21E		
						T21N T20N		

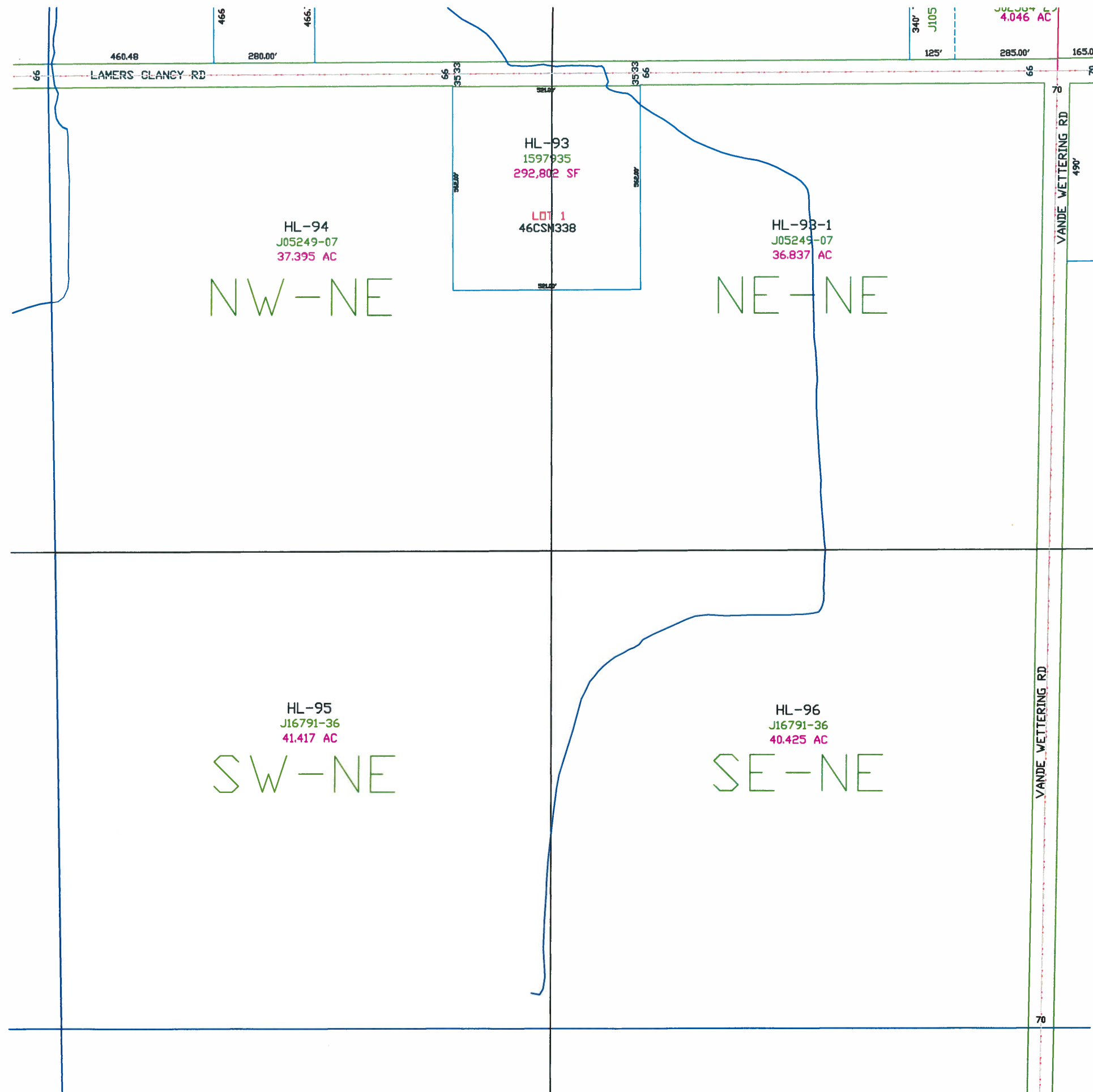


1" = 300'

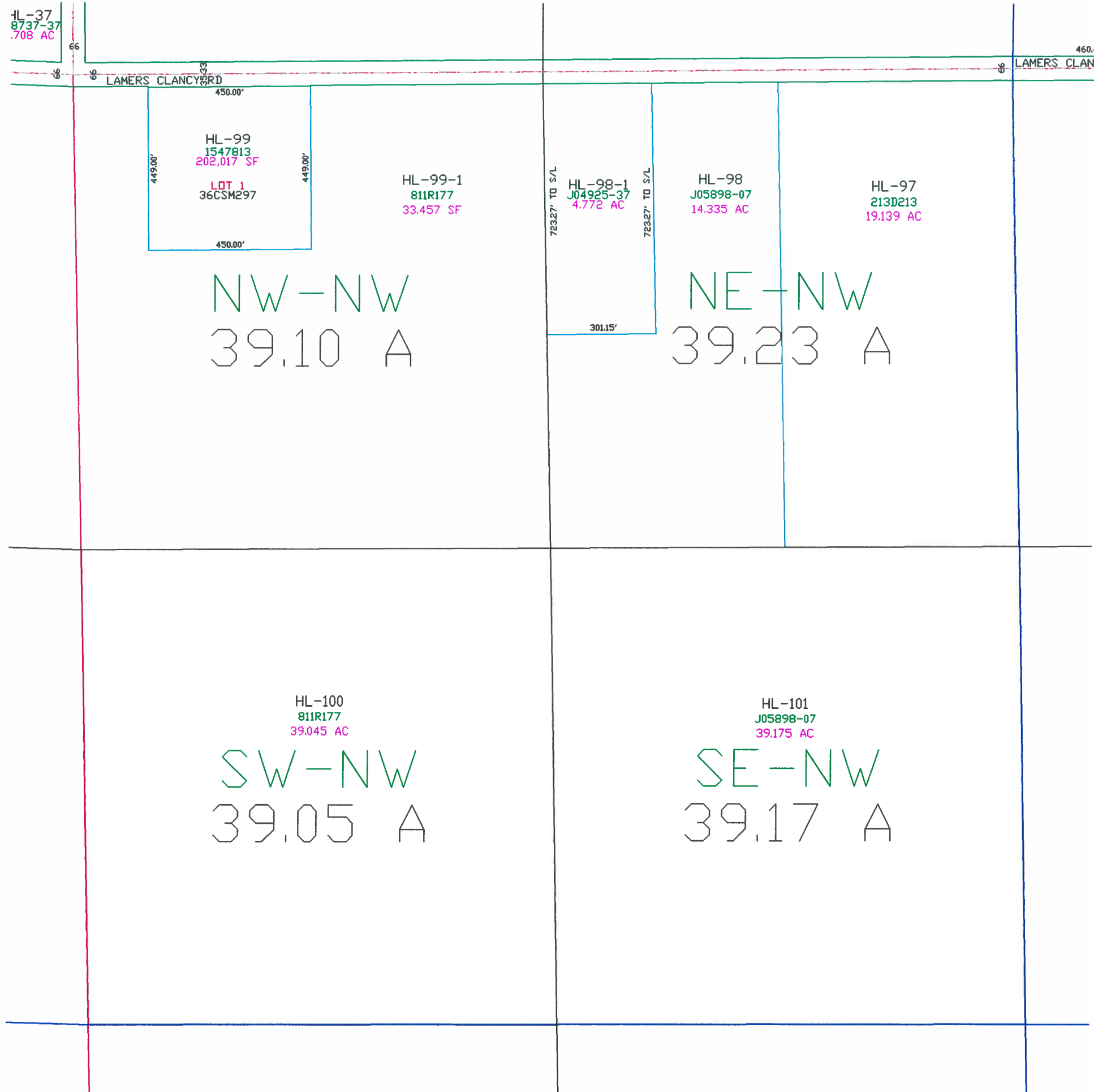


This is a compilation of records and data located in various county offices and is to be used for reference purposes only. The map is controlled by the field measurements between the corners of the Public Land Survey System and the parcels are mapped from available records which may not precisely fit field conditions. Brown County is not responsible for any inaccuracies.

This map was created by the Brown County Survey Department with funding provided by the Town of Holland and the Wisconsin Land Information Program.



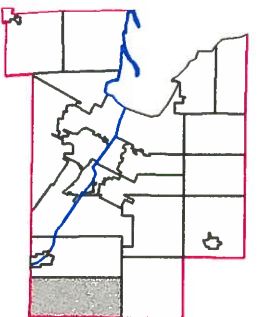

JCF



Town of Holland

T21N - R19E
SECTION 24
NW 1/4

TOWN OF WRIGHTSTOWN								
15	14	13	18	17	16	15	14	13
22	23	24	19	20	21	22	23	24
27	26	25	30	29	28	27	26	25
34	35	36	31	32	33	34	35	36
OUTAGAMIE CO.			CALUMET CO.			TOWN OF MORRISON		
R19E R20E						T21N T20N		



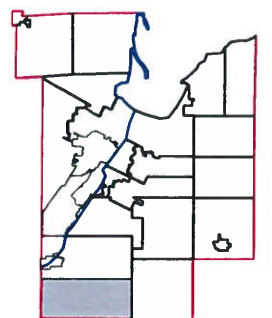

This is a compilation of records and data located in various county offices and is to be used for reference purposes only. The map is controlled by the field measurements between the corners of the Public Land Survey System and the parcels are mapped from available records which may not precisely fit field conditions. Brown County is not responsible for any inaccuracies.

This map was created by the Brown County Survey Department with funding provided by the Town of Holland and the Wisconsin Land Information Program.

T21N - R19E
SECTION 24
SW1/4

T21N - R19E
SECTION 24
SW1/4

		TOWN OF WRIGHTSTOWN									
OUTAGAMIE CO.	15	14	13	18	17	16	15	14	13	TOWN OF MORRISON	
	22	23	24	19	20	21	22	23	24		
	27	26	25	30	29	28	27	26	25		
	34	35	36	31	32	33	34	35	36		
		CALUMET CO.									
		R19E	R20E							R20E	R21E

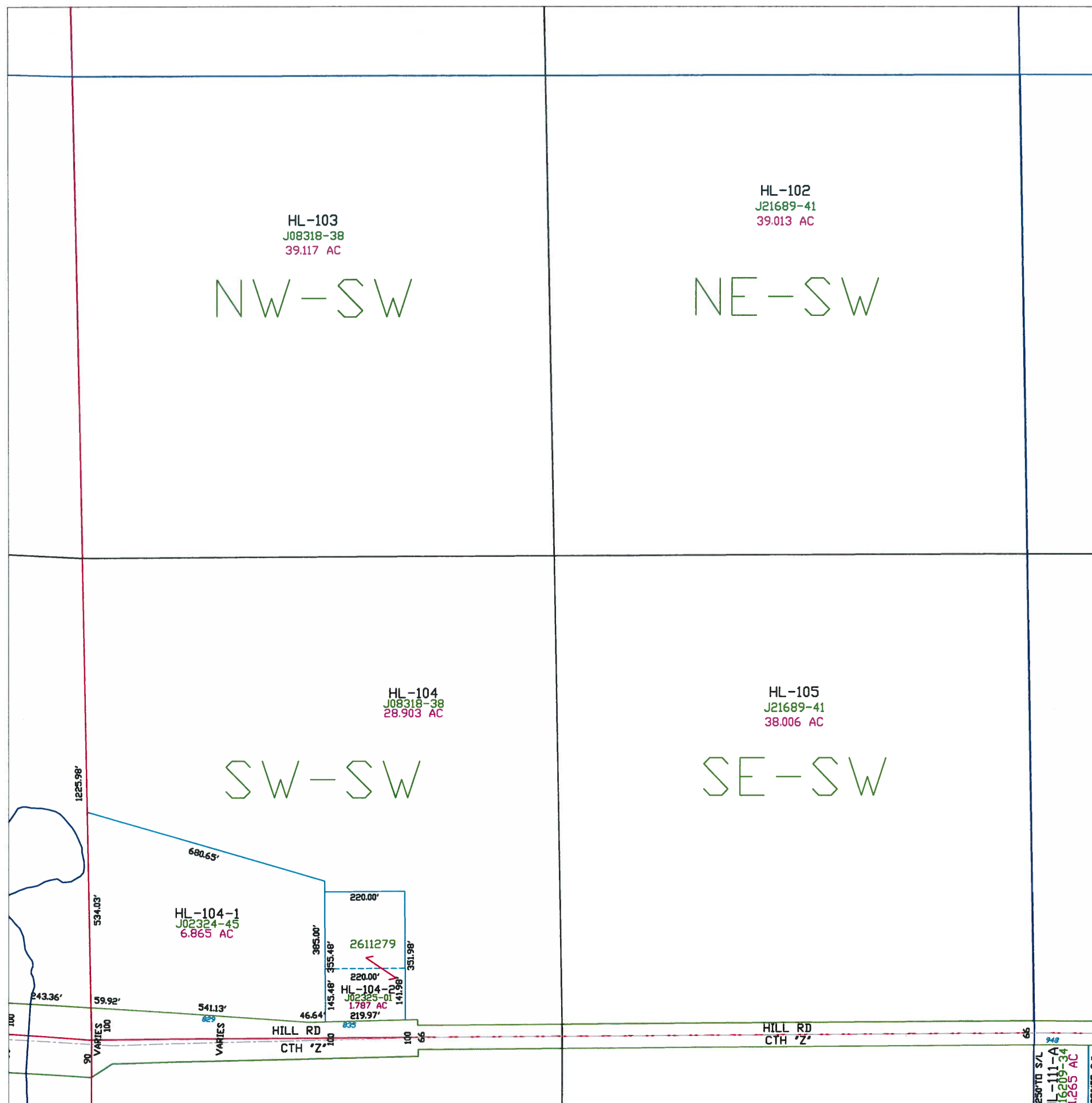

$$1'' = 300'$$


This is a compilation of records and data located in various county offices and is to be used for reference purposes only. The map is controlled by the field measurements between the corners of the Public Land Survey System and the parcels are mapped from available records which may not precisely fit field conditions. Brown County is not responsible for any inaccuracies.

This map was created by the Brown County Survey Department with funding provided by the Town of Holland and the Wisconsin Land Information Program.

© 2013 BROWN COUNTY SURVEY DEPT.
GREEN BAY, WI 54305

Plot date: 2/8/13
Plotted by: DAP



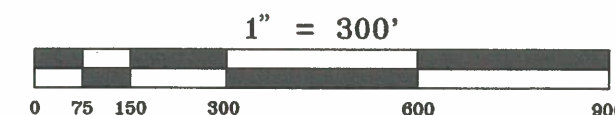
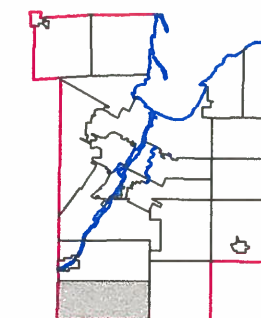

Town of Holland

T21N - R19E
SECTION 24
SE 1/4

TOWN OF
WRIGHTSTOWN

15	14	13	18	17	16	15	14	13
22	23	24	19	20	21	22	23	24
27	26	25	30	29	28	27	26	25
34	35	36	31	32	33	34	35	36

OUTAGAMIE CO. TOWN OF MORRISON T21N T20N
R19E R20E CALUMET CO. R20E R21E



This is a compilation of records and data located in various county offices and is to be used for reference purposes only. The map is controlled by the field measurements between the corners of the Public Land Survey System and the parcels are mapped from available records which may not precisely fit field conditions. Brown County is not responsible for any inaccuracies.

This map was created by the Brown County Survey Department with funding provided by the Town of Holland and the Wisconsin Land Information Program.

© 1994 BROWN COUNTY SURVEY DEPT.
GREEN BAY, WI 54305

Plot date: 12/16/94
Plotted by: DES

HL-107
J21689-41
40.623 AC

NW-SE
40.62 A

HL-106
J21689-41
39.764 AC

NE-SE
40.82 A

HL-108
J21689-41
39.017 AC

SW-SE
40.02 A

HL-109
J21689-41
38.184 AC

SE-SE
40.22 A

250' TO S/L
111-A
16209-34
3.746 AC
250' TO S/L
111-B
9038563
3.743 AC
250' TO S/L

CTH Z

CTH Z

VANDE WETTERING RD

VANDE WETTERING RD

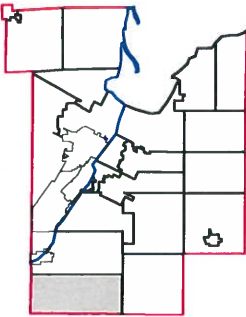
70

49.5

Town of Holland

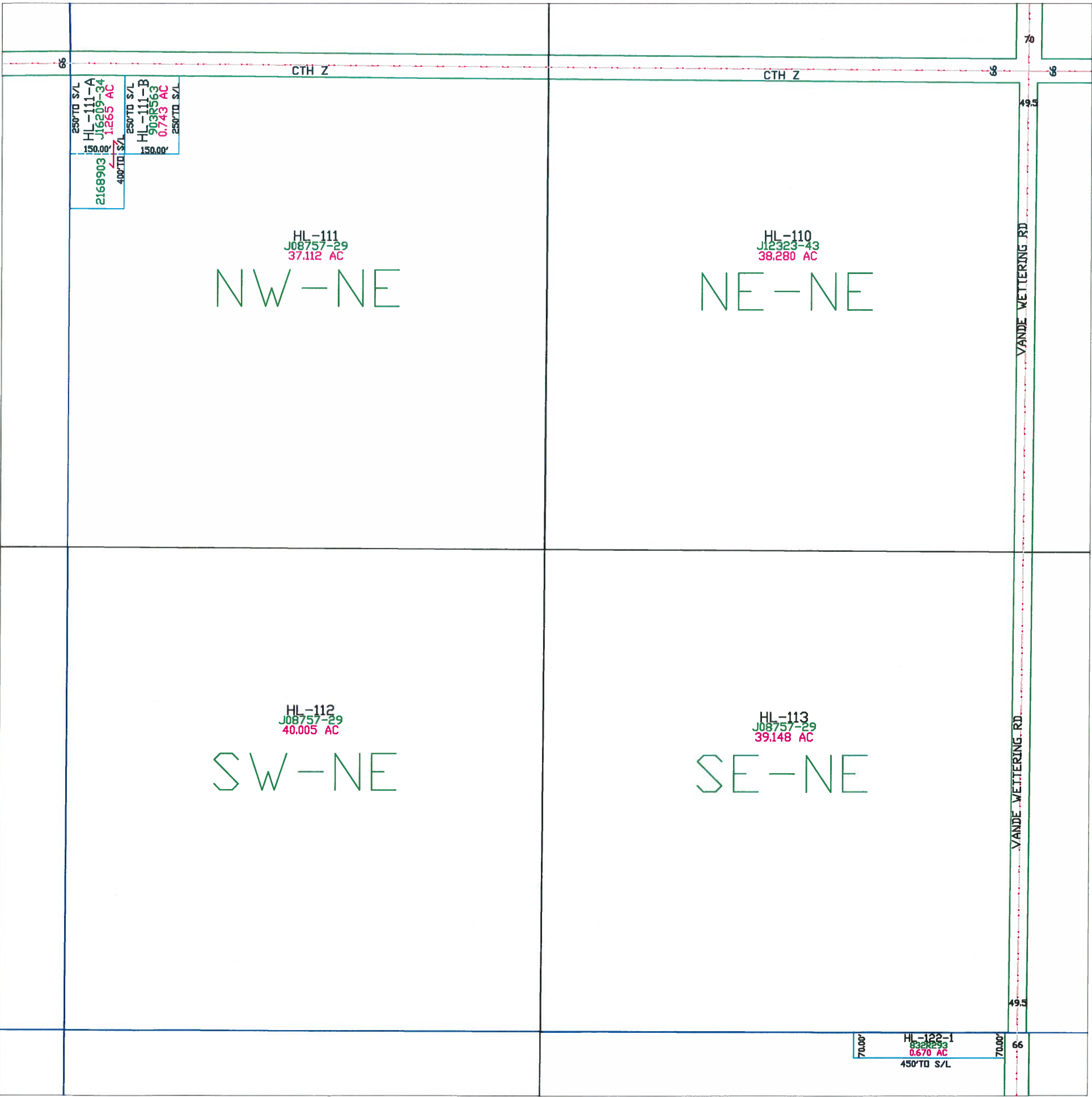
T21N - R19E
SECTION 25
NE1/4

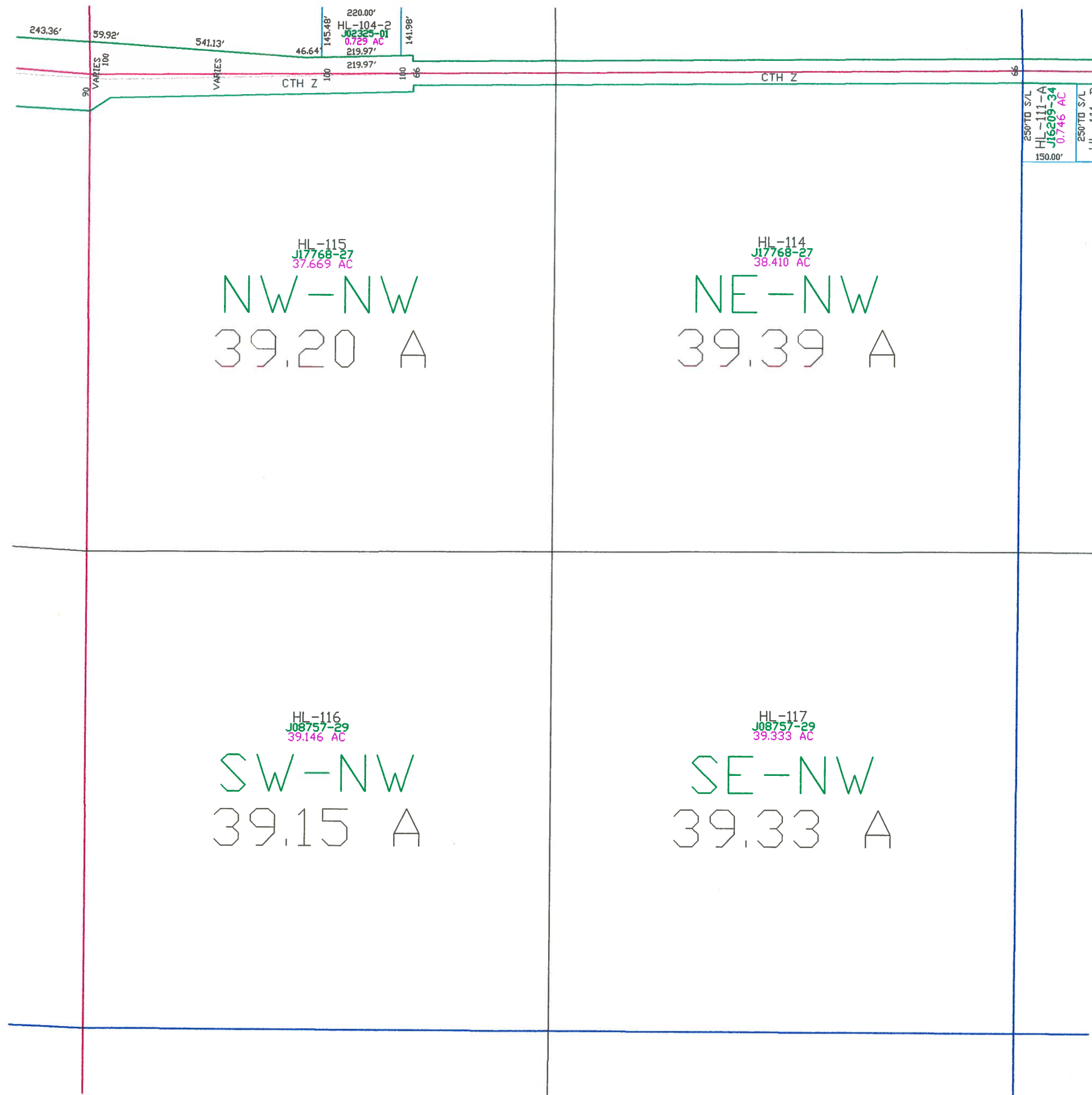
TOWN OF WRIGHTSTOWN								
15	14	13	18	17	16	15	14	13
22	23	24	19	20	21	22	23	24
27	26	25	30	29	28	27	26	25
34	35	36	31	32	33	34	35	36
OUTAGAMIE CO.			CALUMET CO.			TOWN OF MORRISON		
R19E R20E						T21N T20N		



This is a compilation of records and data located in various county offices and is to be used for reference purposes only. The map is controlled by the field measurements between the corners of the Public Land Survey System and the parcels are mapped from available records which may not precisely fit field conditions. Brown County is not responsible for any inaccuracies.

This map was created by the Brown County Survey Department with funding provided by the Town of Holland and the Wisconsin Land Information Program.





Town of Holland

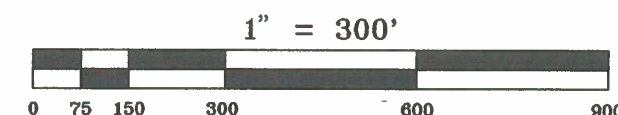
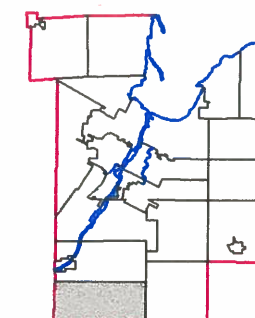

T21N - R19E
SECTION 25
NW 1/4

TOWN OF WRIGHTSTOWN

15	14	13	18	17	16	15	14	13
22	23	24	19	20	21	22	23	24
27	26	25	30	29	28	27	26	25
34	35	36	31	32	33	34	35	36

OUTAGAMIE CO. CALUMET CO. TOWN OF MORRISON

R19E R20E R20E R21E T21N T20N



This is a compilation of records and data located in various county offices and is to be used for reference purposes only. The map is controlled by the field measurements between the corners of the Public Land Survey System and the parcels are mapped from available records which may not precisely fit field conditions. Brown County is not responsible for any inaccuracies.

This map was created by the Brown County Survey Department with funding provided by the Town of Holland and the Wisconsin Land Information Program.

Town of Holland

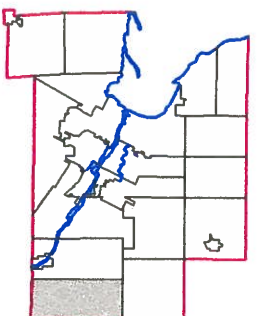

T21N - R19E
SECTION 25
SW 1/4

TOWN OF
WRIGHTSTOWN

15	14	13	18	17	16	15	14	13
22	23	24	19	20	21	22	23	24
27	26	25	30	29	28	27	26	25
34	35	36	31	32	33	34	35	36

OUTAGAMIE CO. CALUMET CO. TOWN OF MORRISON

R19E R20E R20E R21E T21N T20N



1" = 300'



This is a compilation of records and data located in various county offices and is to be used for reference purposes only. The map is controlled by the field measurements between the corners of the Public Land Survey System and the parcels are mapped from available records which may not precisely fit field conditions. Brown County is not responsible for any inaccuracies.

This map was created by the Brown County Survey Department with funding provided by the Town of Holland and the Wisconsin Land Information Program.

© 1994 BROWN COUNTY SURVEY DEPT.
GREEN BAY, WI 54305

Plot date: 12/16/94
Plotted by: DES

HL-119
J08757-29
38.932 AC

NW-SW
38.93 A

HL-118
J01076-05
38.895 AC

NE-SW
38.90 A

HL-120
59MR413
38.855 AC

SW-SW
38.85 A

HL-121
J08680-13
38.818 AC

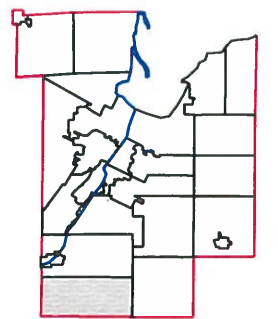

SE-SW
38.82 A

JCF
2001

Town of Holland

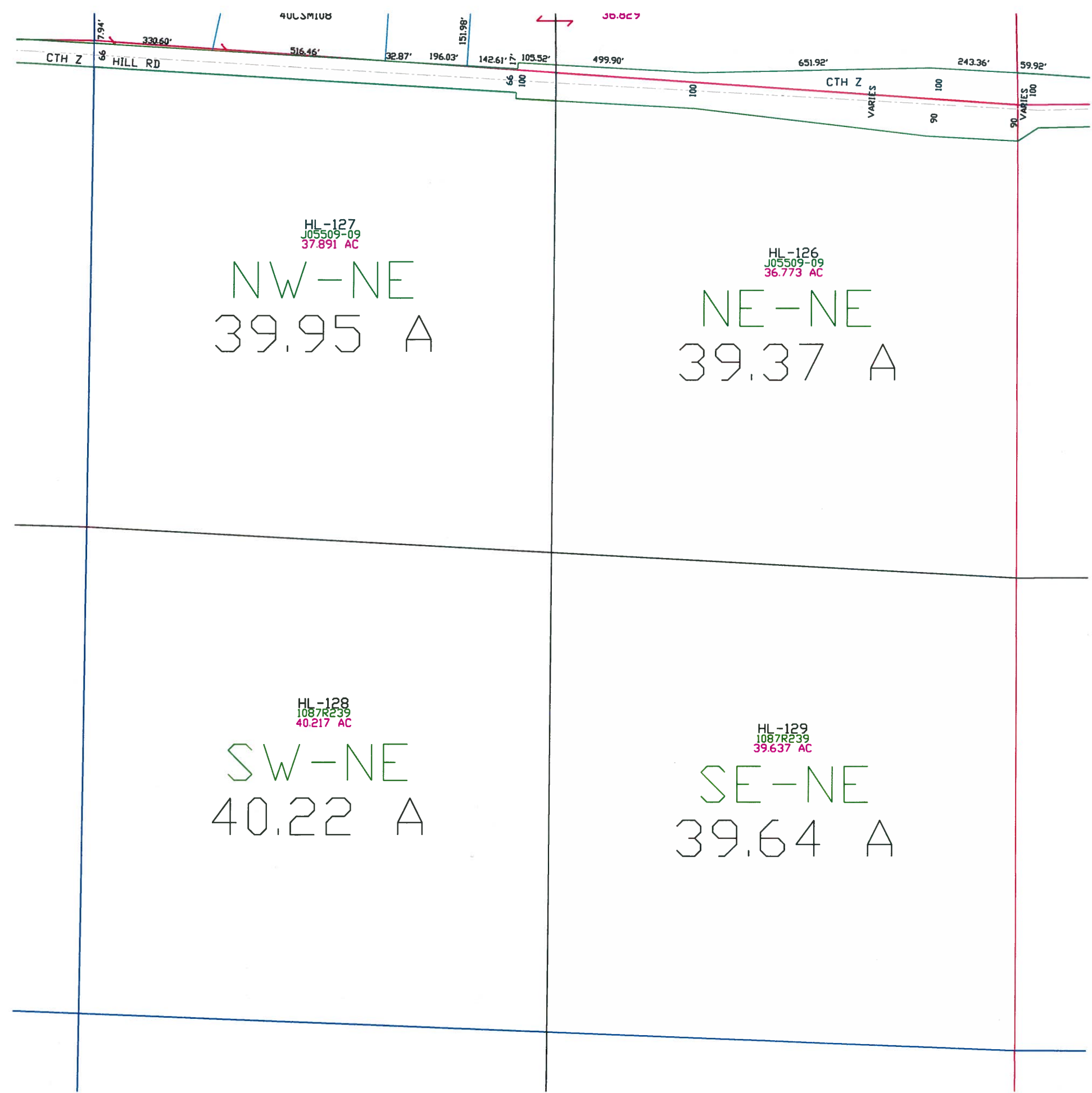
T21N - R19E
SECTION 26
NE 1/4

TOWN OF WRIGHTSTOWN								
15	14	13	18	17	16	15	14	13
22	23	24	19	20	21	22	23	24
27	26	25	30	29	28	27	26	25
34	35	36	31	32	33	34	35	36
OUTAGAMIE CO.			CALUMET CO.			TOWN OF MORRISON		
R19E R20E						R20E R21E		
						T21N T20N		



This is a compilation of records and data located in various county offices and is to be used for reference purposes only. The map is controlled by the field measurements between the corners of the Public Land Survey System and the parcels are mapped from available records which may not precisely fit field conditions. Brown County is not responsible for any inaccuracies.


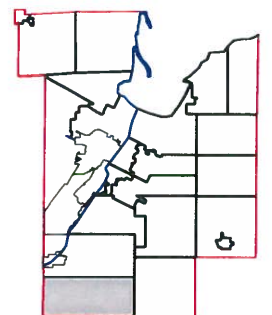

This map was created by the Brown County Survey Department with funding provided by the Town of Holland and the Wisconsin Land Information Program.



Town of Holland

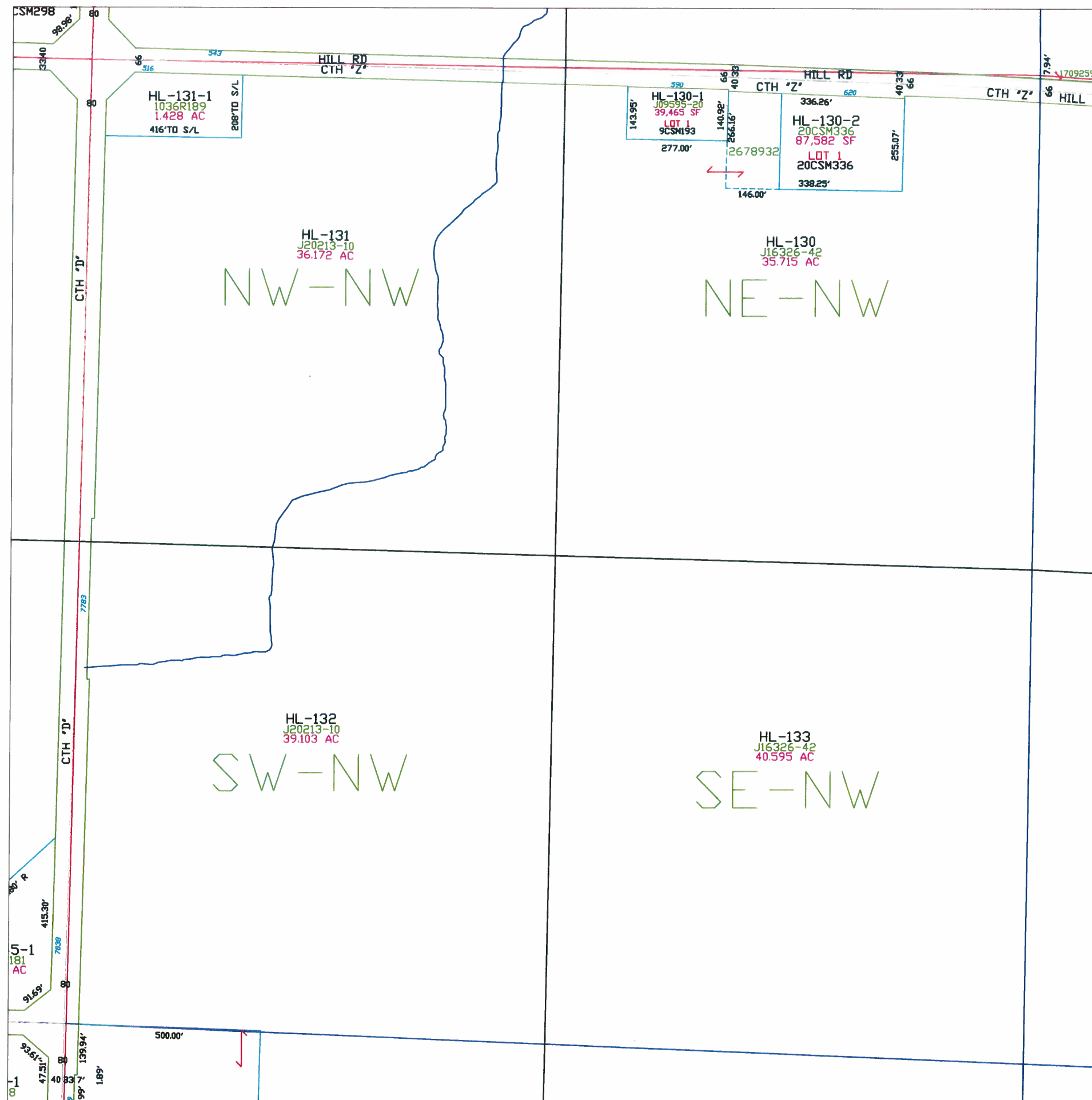
T21N - R19E
SECTION 26
NW1/4

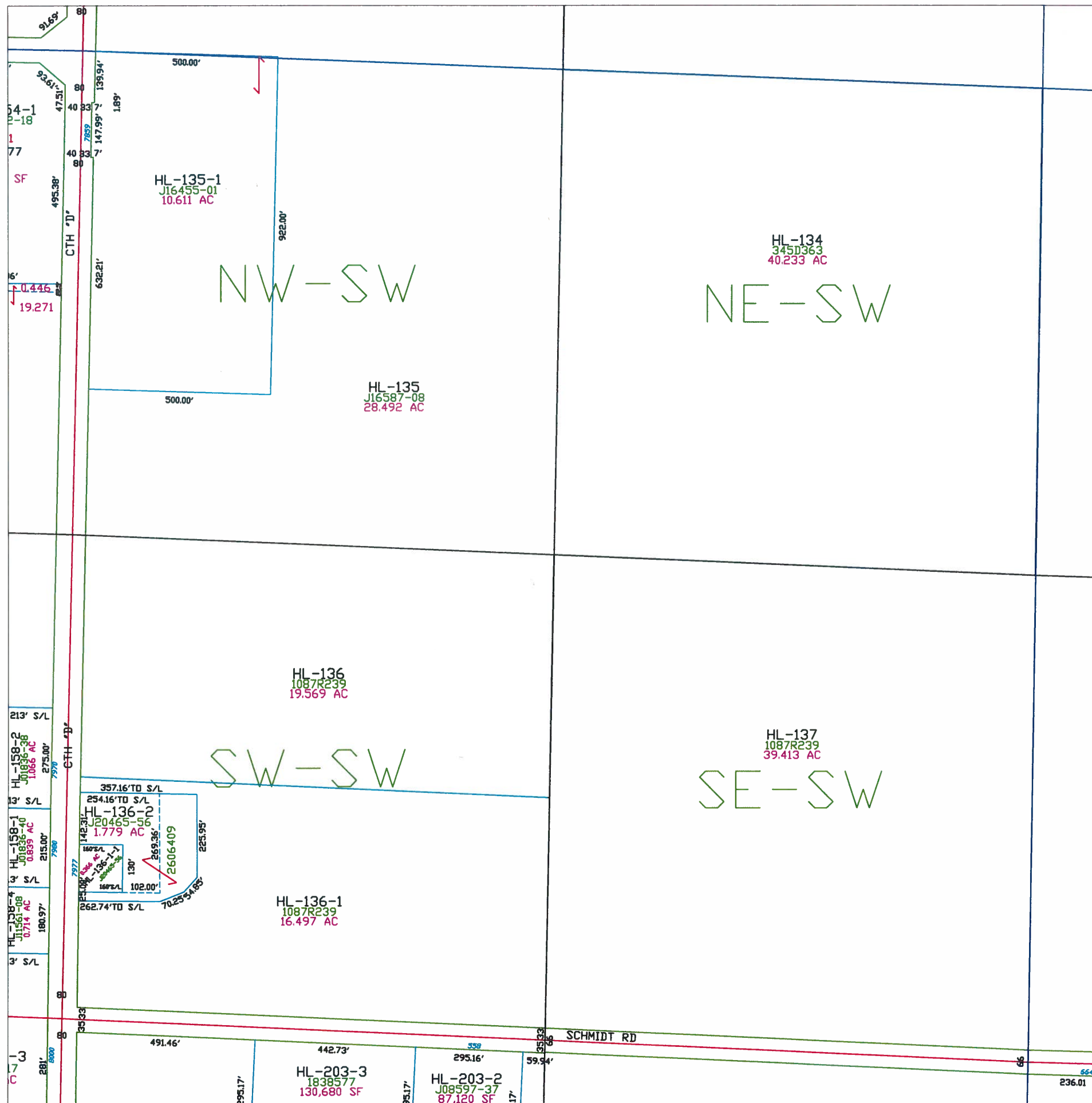
TOWN OF WRIGHTSTOWN								
15	14	13	18	17	16	15	14	13
22	23	24	19	20	21	22	23	24
27	26	25	30	29	28	27	26	25
34	35	36	31	32	33	34	35	36
OUTAGAMIE CO.			CALUMET CO.			TOWN OF MORRISON		
R19E R20E						R20E R21E		
						T21N T20N		



This is a compilation of records and data located in various county offices and is to be used for reference purposes only. The map is controlled by the field measurements between the corners of the Public Land Survey System and the parcels are mapped from available records which may not precisely fit field conditions. Brown County is not responsible for any inaccuracies.

This map was created by the Brown County Survey Department with funding provided by the Town of Holland and the Wisconsin Land Information Program.







Town of Holland

T21N - R19E
SECTION 26
SW1/4

TOWN OF WRIGHTSTOWN								
15	14	13	18	17	16	15	14	13
22	23	24	19	20	21	22	23	24
27	26	25	30	29	28	27	26	25
34	35	36	31	32	33	34	35	36
OUTAGAMIE CO.			CALUMET CO.			TOWN OF MORRISON		
R19E R20E			R20E R21E			T21N T20N		




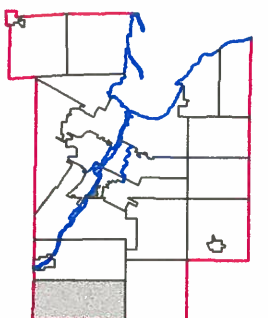

This is a compilation of records and data located in various county offices and is to be used for reference purposes only. The map is controlled by the field measurements between the corners of the Public Land Survey System and the parcels are mapped from available records which may not precisely fit field conditions. Brown County is not responsible for any inaccuracies.

This map was created by the Brown County Survey Department with funding provided by the Town of Holland and the Wisconsin Land Information Program.

Town of Holland

T21N - R19E
SECTION 26
SE 1/4

TOWN OF WRIGHTSTOWN								
15	14	13	18	17	16	15	14	13
22	23	24	19	20	21	22	23	24
27	26	25	30	29	28	27	26	25
34	35	36	31	32	33	34	35	36
OUTAGAMIE CO.			CALUMET CO.			TOWN OF MORRISON		
R19E R20E						R20E R21E		
						T21N T20N		



This is a compilation of records and data located in various county offices and is to be used for reference purposes only. The map is controlled by the field measurements between the corners of the Public Land Survey System and the parcels are mapped from available records which may not precisely fit field conditions. Brown County is not responsible for any inaccuracies.

This map was created by the Brown County Survey Department with funding provided by the Town of Holland and the Wisconsin Land Information Program.

© 1994 BROWN COUNTY SURVEY DEPT.
GREEN BAY, WI 54305

Plot date: 12/16/94
Plotted by: DES

HL-139
1087R239
39.938 AC
NW-SE
39.94 A

HL-138
1087R239
39.704 AC
NE-SE
39.70 A

HL-140
1087R239
39.403 AC
SW-SE
40.22 A

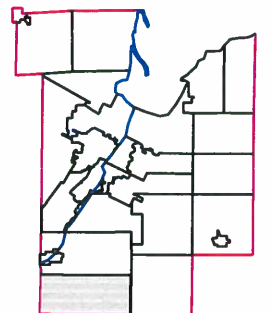
HL-141
1087R239
39.987 AC
SE-SE
39.99 A

236.01
SCHMIDT RD
HL-196-1
1059R190
12' S/L

Town of Holland

T21N - R19E
SECTION 27
NE1/4

TOWN OF WRIGHTSTOWN								
15	14	13	18	17	16	15	14	13
22	23	24	19	20	21	22	23	24
27	26	25	30	29	28	27	26	25
34	35	36	31	32	33	34	35	36
OUTAGAMIE CO.			CALUMET CO.			TOWN OF MORRISON		
R19E R20E						R20E R21E		
						T21N T20N		



1" = 300'

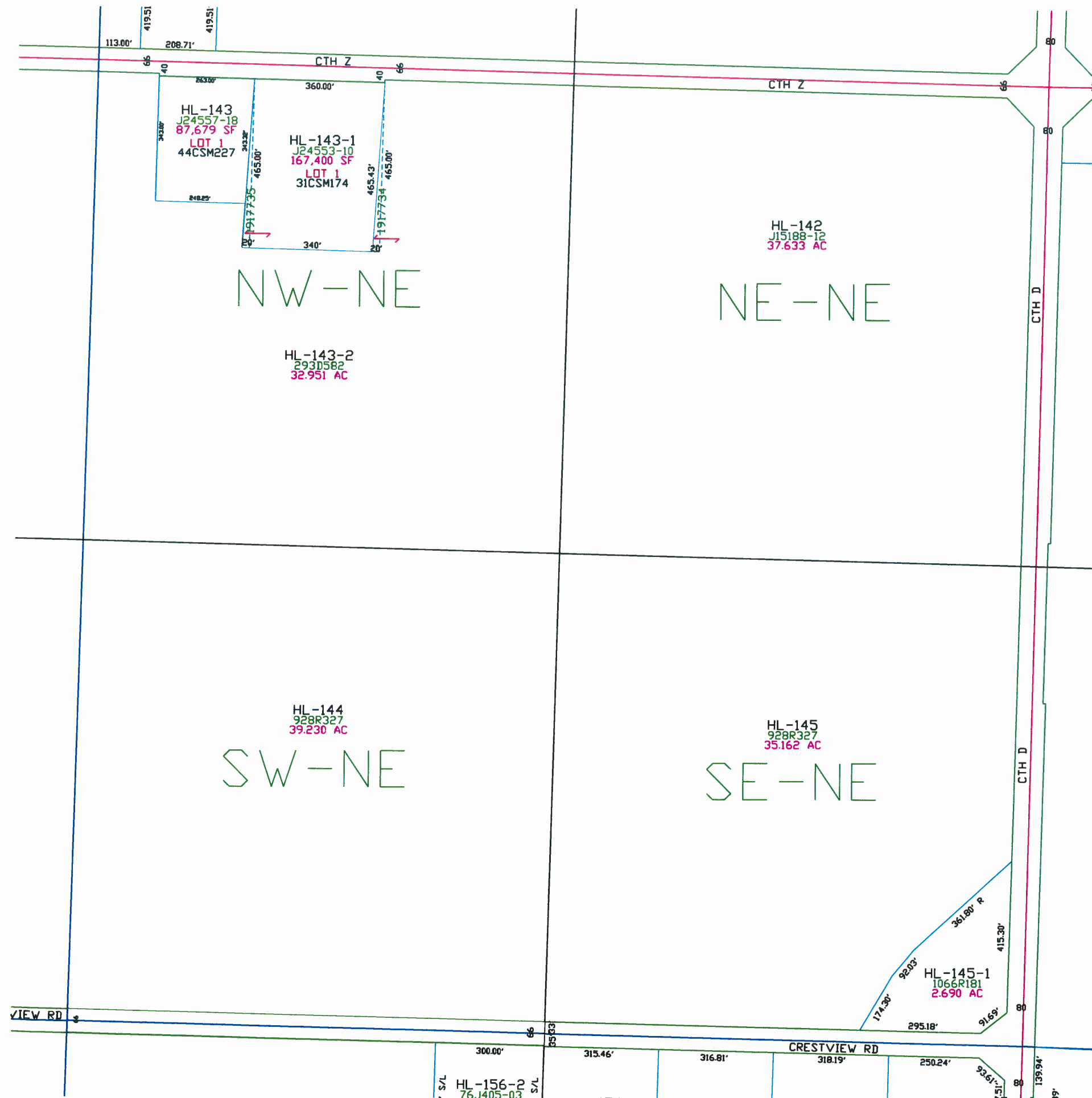


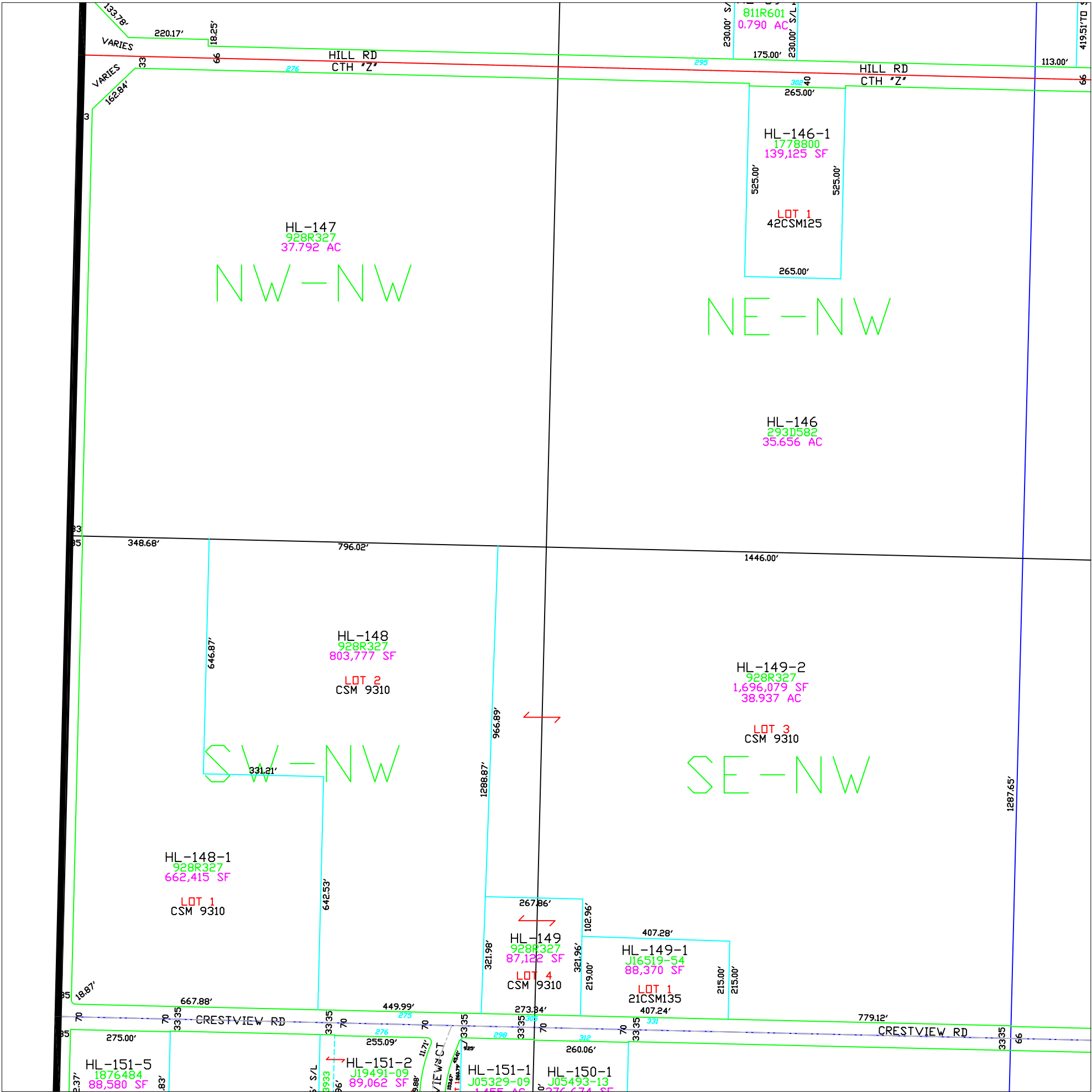
This is a compilation of records and data located in various county offices and is to be used for reference purposes only. The map is controlled by the field measurements between the corners of the Public Land Survey System and the parcels are mapped from available records which may not precisely fit field conditions. Brown County is not responsible for any inaccuracies.

This map was created by the Brown County Survey Department with funding provided by the Town of Holland and the Wisconsin Land Information Program.

© 2001 BROWN COUNTY SURVEY DEPT.
GREEN BAY, WI 54305

Plot date: 10/15/02
Plotted by: TLL

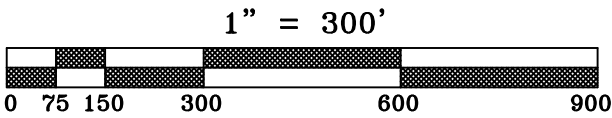
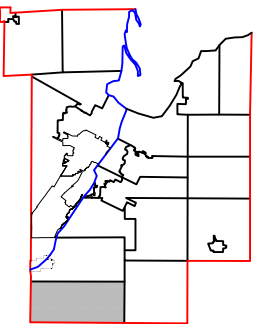




Town of Holland

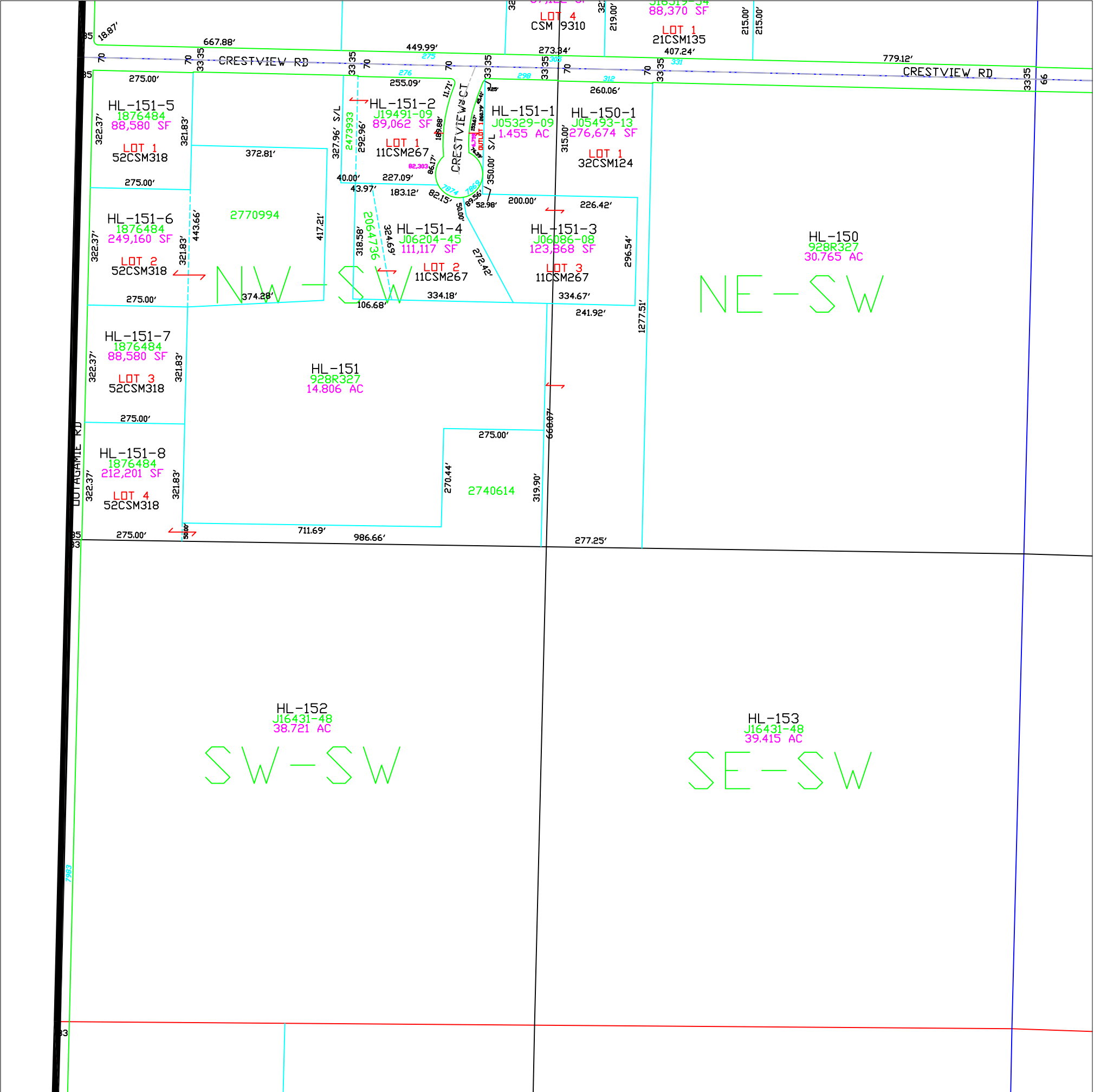
T21N – R19E
SECTION 27
NW 1/4

TOWN OF WRIGHTSTOWN								
15	14	13	18	17	16	15	14	13
22	23	24	19	20	21	22	23	24
27	26	25	30	29	28	27	26	25
34	35	36	31	32	33	34	35	36
OUTAGAMIE CO.			CALUMET CO.			TOWN OF MORRISON		
R19E R20E						R20E R21E		
						T21N T20N		



This is a compilation of records and data located in various county offices and is to be used for reference purposes only. The map is controlled by the field measurements between the corners of the Public Land Survey System and the parcels are mapped from available records which may not precisely fit field conditions. Brown County is not responsible for any inaccuracies.

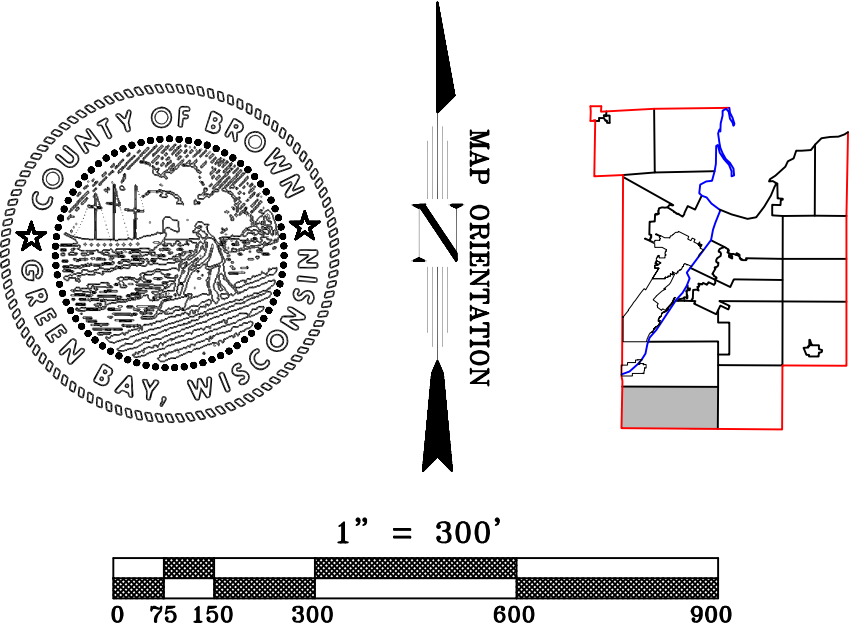
This map was created by the Brown County Survey Department with funding provided by the Town of Holland and the Wisconsin Land Information Program.



Town of Holland

T21N - R19E
SECTION 27
SW 1/4

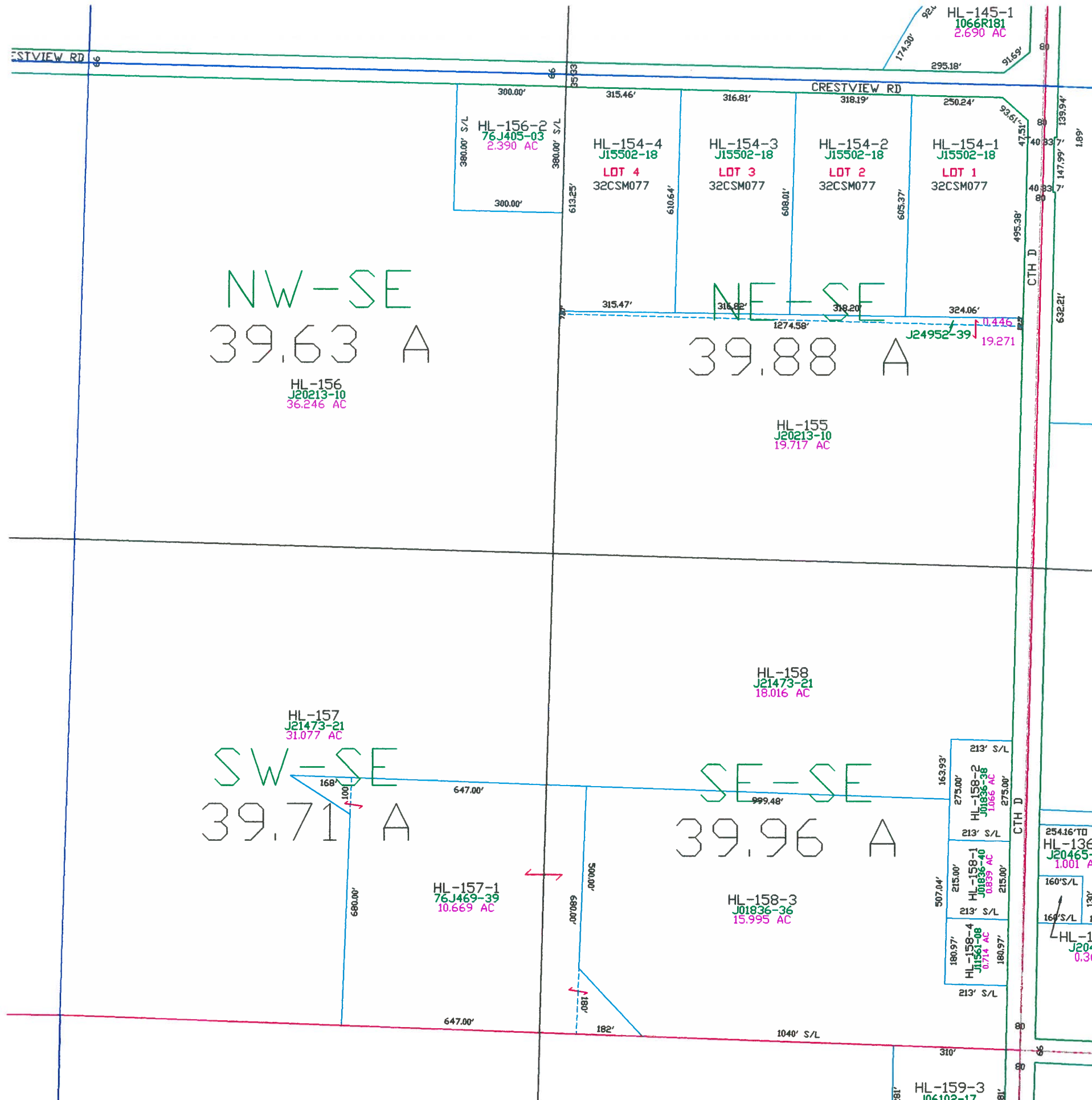
TOWN OF WRIGHTSTOWN								
15	14	13	18	17	16	15	14	13
22	23	24	19	20	21	22	23	24
27	26	25	30	29	28	27	26	25
34	35	36	31	32	33	34	35	36
OUTAGAMIE CO.			CALUMET CO.			TOWN OF MORRISON		
R19E R20E						T21N T20N		



This is a compilation of records and data located in various county offices and is to be used for reference purposes only. The map is controlled by the field measurements between the corners of the Public Land Survey System and the parcels are mapped from available records which may not precisely fit field conditions. Brown County is not responsible for any inaccuracies.

This map was created by the Brown County Survey Department with funding provided by the Town of Holland and the Wisconsin Land Information Program.

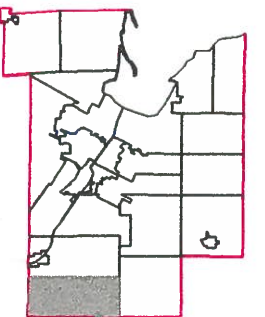

96
JCF



Town of Holland

T21N - R19E
SECTION 27
SE 1/4

TOWN OF WRIGHTSTOWN								
15	14	13	18	17	16	15	14	13
22	23	24	19	20	21	22	23	24
27	26	25	30	29	28	27	26	25
34	35	36	31	32	33	34	35	36
OUTAGAMIE CO.			CALUMET CO.			TOWN OF MORRISON		
R19E R20E						T21N T20N		



This is a compilation of records and data located in various county offices and is to be used for reference purposes only. The map is controlled by the field measurements between the corners of the Public Land Survey System and the parcels are mapped from available records which may not precisely fit field conditions. Brown County is not responsible for any inaccuracies.

This map was created by the Brown County Survey Department with funding provided by the Town of Holland and the Wisconsin Land Information Program.

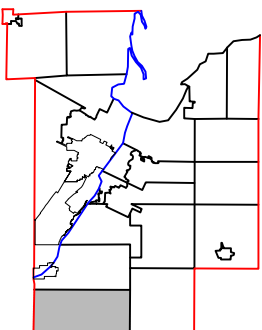
Town of Holland

T21N - R19E
SECTION 34
NE 1/4

OUTAGAMIE CO.		TOWN OF WRIGHTSTOWN								TOWN OF MORRISON		
		15	14	13	18	17	16	15	14			13
		22	23	24	19	20	21	22	23			24
		27	26	25	30	29	28	27	26			25
		34	35	36	31	32	33	34	35			36
		CALUMET CO.								T21N T20N		
		R19E R20E							R20E R21E			



MAP ORIENTATION


$$1'' = 300'$$


This is a compilation of records and data located in various county offices and is to be used for reference purposes only. The map is controlled by the field measurements between the corners of the Public Land Survey System and the parcels are mapped from available records which may not precisely fit field conditions. Brown County is not responsible for any inaccuracies.

This map was created by the Brown County Survey Department with funding provided by the Town of Holland and the Wisconsin Land Information Program.

© 2022 BROWN COUNTY SURVEY DEPT.
GREEN BAY, WI 54305

Plot date: 1/17/2023
Plotted by: CWM

Town of Holland

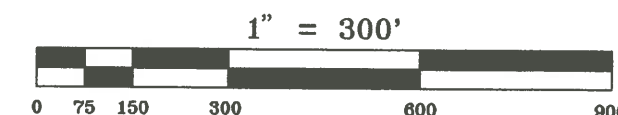
T21N - R19E
SECTION 34
NW 1/4

TOWN OF
WRIGHTSTOWN

15	14	13	18	17	16	15	14	13
22	23	24	19	20	21	22	23	24
27	26	25	30	29	28	27	26	25
34	35	36	31	32	33	34	35	36

OUTAGAMIE CO. CALUMET CO. TOWN OF MORRISON

R19E R20E T21N T20N

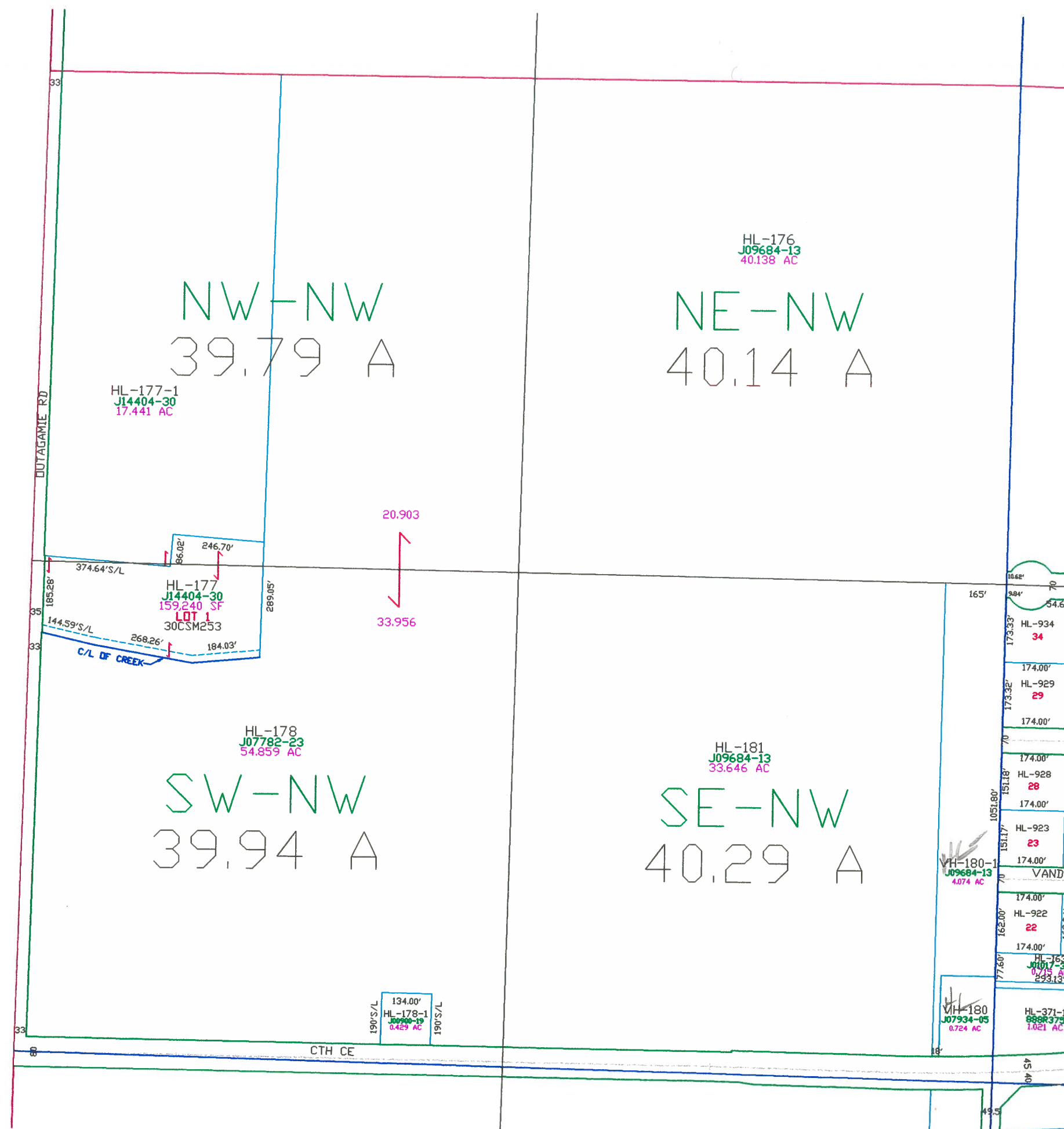


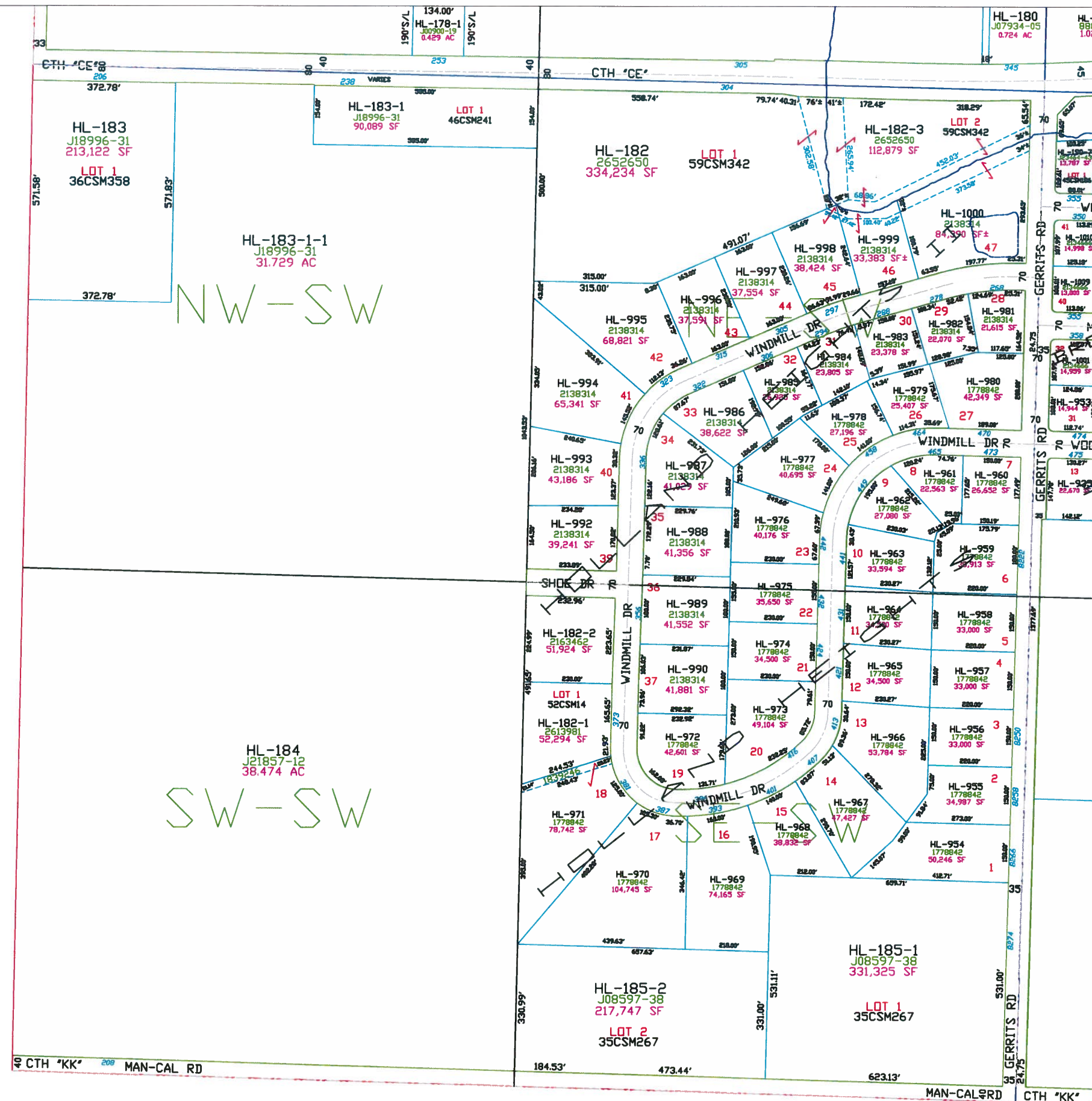
This is a compilation of records and data located in various county offices and is to be used for reference purposes only. The map is controlled by the field measurements between the corners of the Public Land Survey System and the parcels are mapped from available records which may not precisely fit field conditions. Brown County is not responsible for any inaccuracies.

This map was created by the Brown County Survey Department with funding provided by the Town of Holland and the Wisconsin Land Information Program.

© 1994 BROWN COUNTY SURVEY DEPT.
GREEN BAY, WI 54305

Plot date: 12/19/94
Plotted by: DES

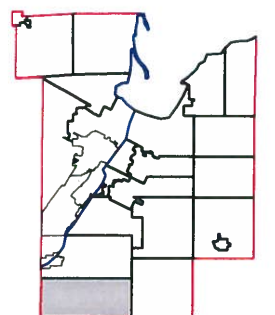




Town of Holland

T21N - R19E
SECTION 34
SW1/4

TOWN OF WRIGHTSTOWN								
15	14	13	18	17	16	15	14	13
22	23	24	19	20	21	22	23	24
27	26	25	30	29	28	27	26	25
34	35	36	31	32	33	34	35	36
OUTAGAMIE CO.			CALUMET CO.			TOWN OF MORRISON		
R19E			R20E			T21N		
						T20N		




This is a compilation of records and data located in various county offices and is to be used for reference purposes only. The map is controlled by the field measurements between the corners of the Public Land Survey System and the parcels are mapped from available records which may not precisely fit field conditions. Brown County is not responsible for any inaccuracies.

This map was created by the Brown County Survey Department with funding provided by the Town of Holland and the Wisconsin Land Information Program.

Town of Holland

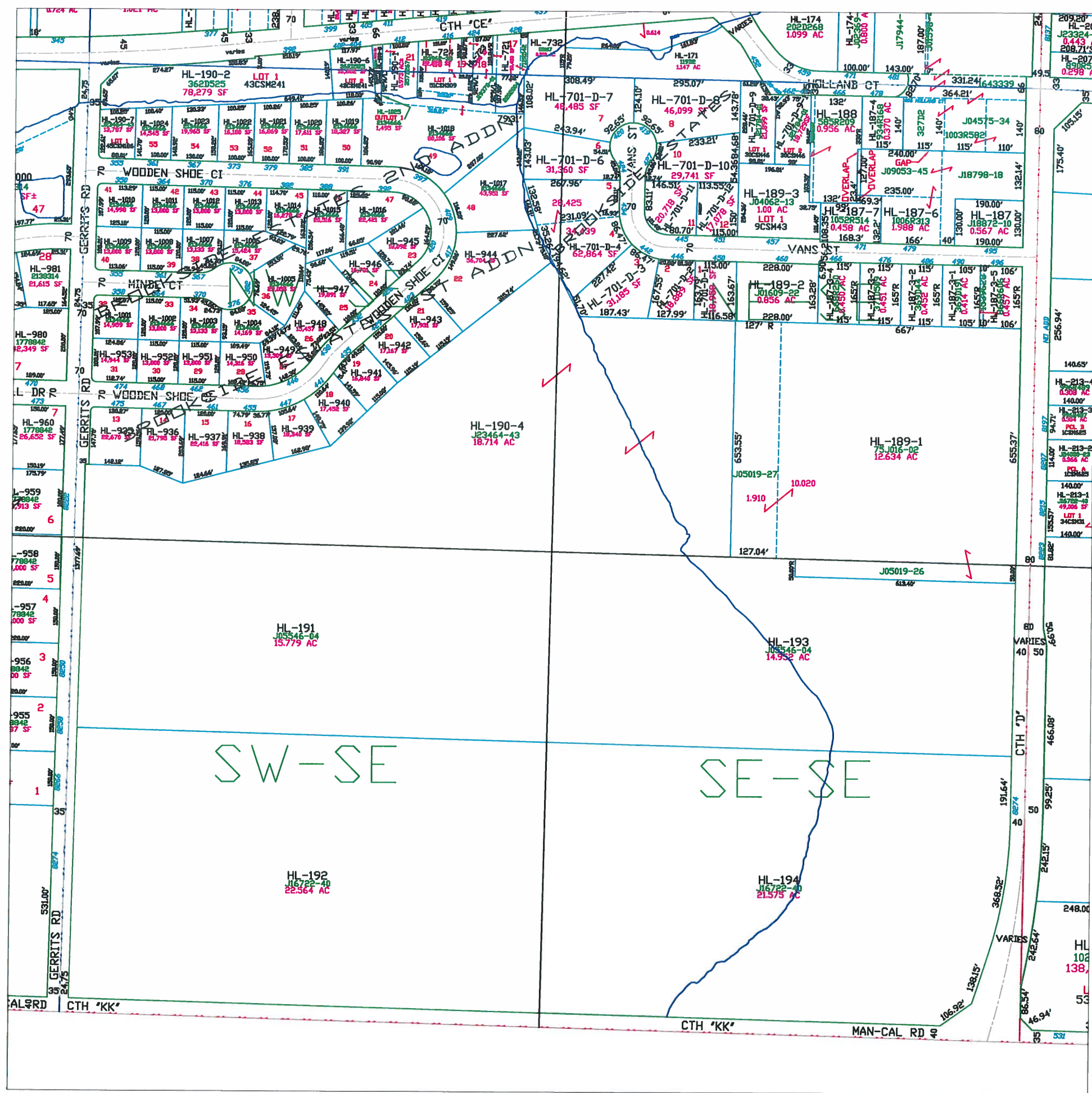
T21N - R19E
SECTION 34
SE1/4

TOWN OF WRIGHTSTOWN								
15	14	13	18	17	16	15	14	13
22	23	24	19	20	21	22	23	24
27	26	25	30	29	28	27	26	25
34	35	36	31	32	33	34	35	36
OUTAGAMIE CO.			CALUMET CO.			TOWN OF MORRISON		
R19E R20E			R19E R20E			T21N T20N		



This is a compilation of records and data located in various county offices and is to be used for reference purposes only. The map is controlled by the field measurements between the corners of the Public Land Survey System and the parcels are mapped from available records which may not precisely fit field conditions. Brown County is not responsible for any inaccuracies.

This map was created by the Brown County Survey Department with funding provided by the Town of Holland and the Wisconsin Land Information Program.



Town of Holland

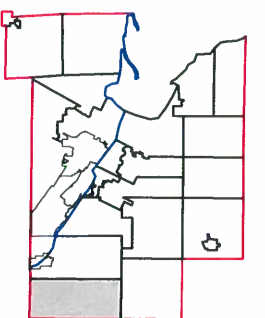

T21N - R19E
SECTION 35
NE1/4

TOWN OF
WRIGHTSTOWN

15	14	13	18	17	16	15	14	13
22	23	24	19	20	21	22	23	24
27	26	25	30	29	28	27	26	25
34	35	36	31	32	33	34	35	36

OUTAGAMIE CO. TOWN OF MORRISON T21N T20N

R19E R20E CALUMET CO. R20E R21E

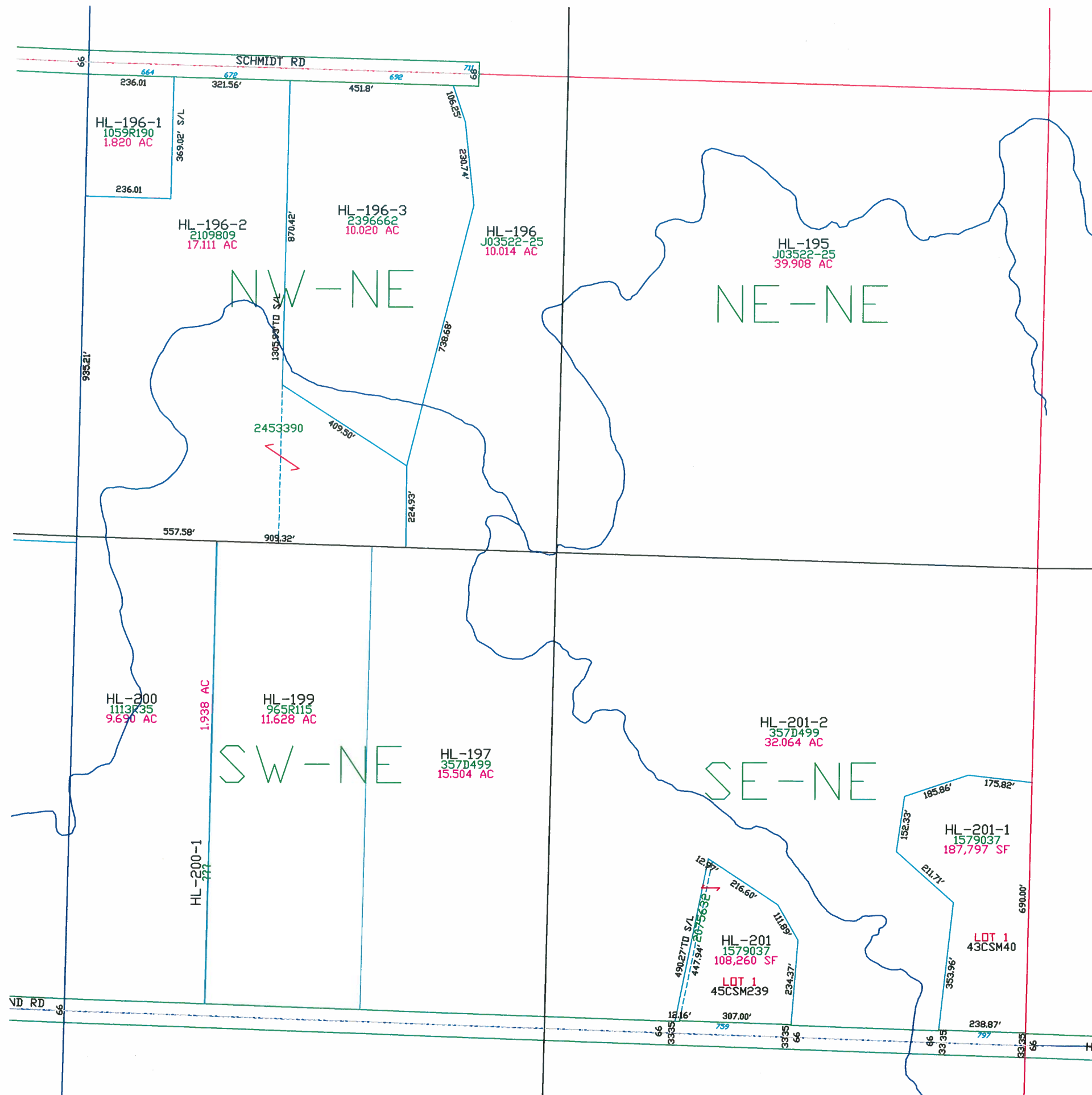


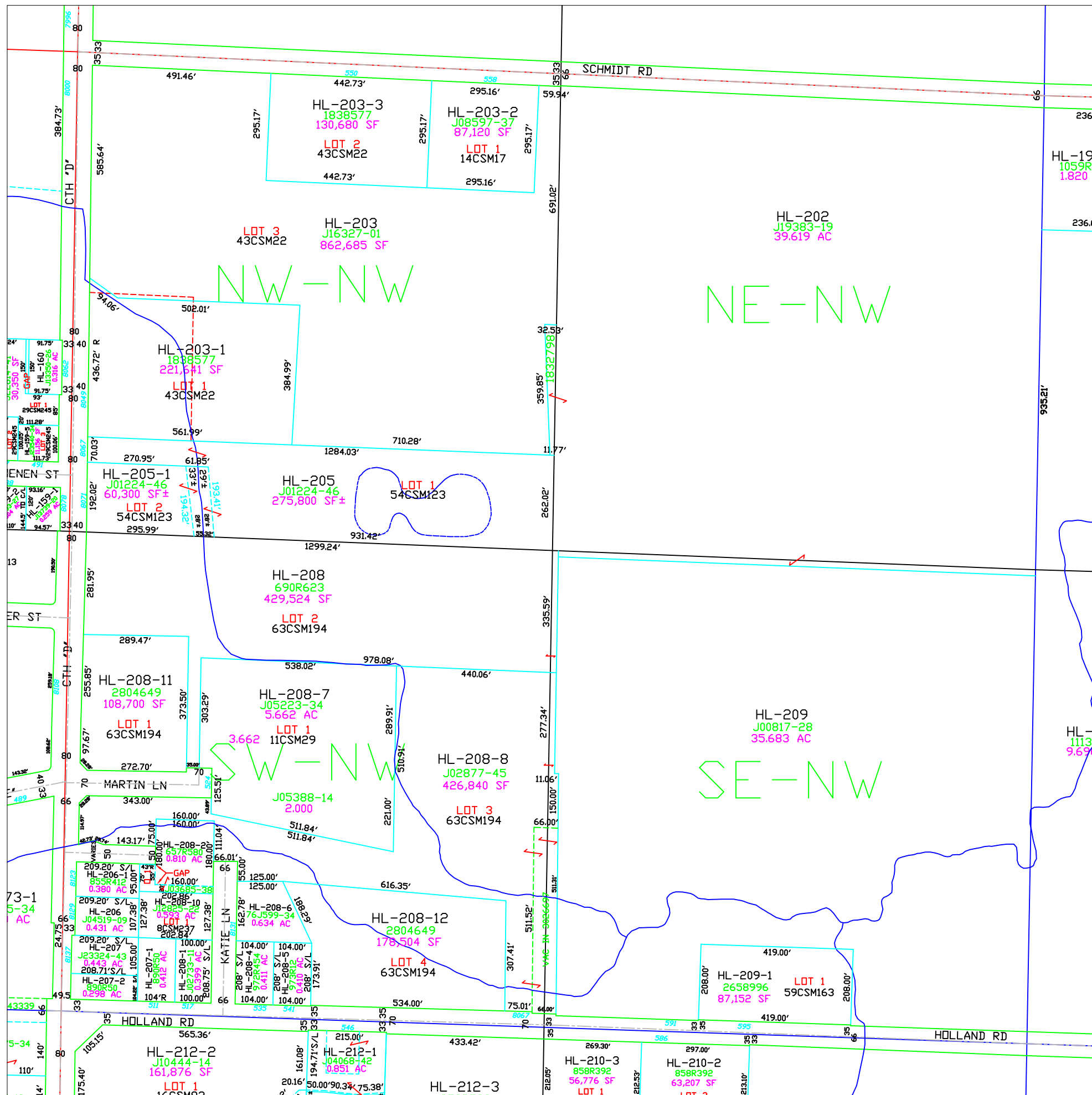
1" = 300'



This is a compilation of records and data located in various county offices and is to be used for reference purposes only. The map is controlled by the field measurements between the corners of the Public Land Survey System and the parcels are mapped from available records which may not precisely fit field conditions. Brown County is not responsible for any inaccuracies.

This map was created by the Brown County Survey Department with funding provided by the Town of Holland and the Wisconsin Land Information Program.

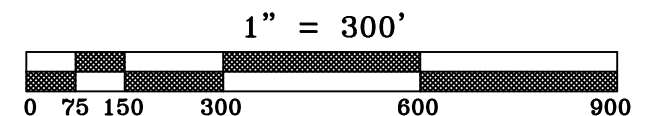
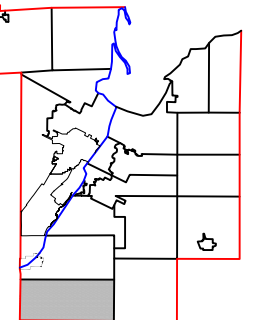




Town of Holland

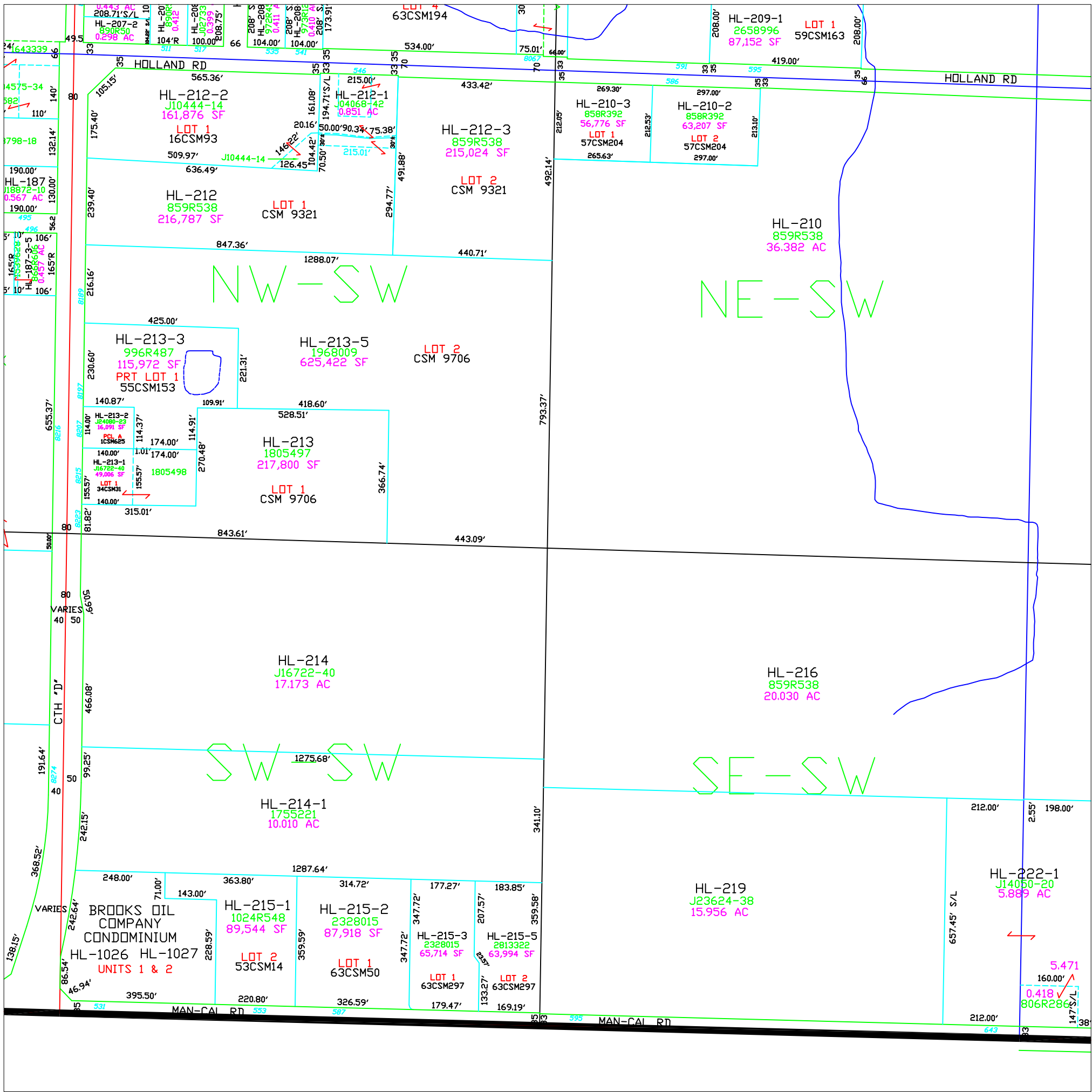
T21N - R19E
SECTION 35
NW 1/4

TOWN OF WRIGHTSTOWN								
15	14	13	18	17	16	15	14	13
22	23	24	19	20	21	22	23	24
27	26	25	30	29	28	27	26	25
34	35	36	31	32	33	34	35	36
OUTAGAMIE CO.			CALUMET CO.			TOWN OF MORRISON		
R19E R20E						R20E R21E		
T21N			T20N					



This is a compilation of records and data located in various county offices and is to be used for reference purposes only. The map is controlled by the field measurements between the corners of the Public Land Survey System and the parcels are mapped from available records which may not precisely fit field conditions. Brown County is not responsible for any inaccuracies.

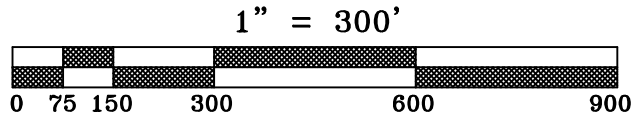
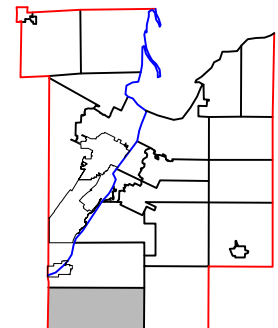

This map was created by the Brown County Survey Department with funding provided by the Town of Holland and the Wisconsin Land Information Program.



Town of Holland

T21N - R19E
SECTION 35
SW 1/4

TOWN OF WRIGHTSTOWN								
15	14	13	18	17	16	15	14	13
22	23	24	19	20	21	22	23	24
27	26	25	30	29	28	27	26	25
34	35	36	31	32	33	34	35	36
OUTAGAMIE CO.			CALUMET CO.			TOWN OF MORRISON		
R19E R20E						T21N T20N		



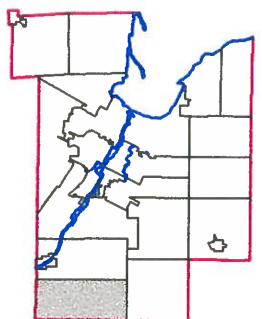

This is a compilation of records and data located in various county offices and is to be used for reference purposes only. The map is controlled by the field measurements between the corners of the Public Land Survey System and the parcels are mapped from available records which may not precisely fit field conditions. Brown County is not responsible for any inaccuracies.

This map was created by the Brown County Survey Department with funding provided by the Town of Holland and the Wisconsin Land Information Program.

Town of Holland

T21N - R19E
SECTION 35
SE 1/4

TOWN OF WRIGHTSTOWN								
15	14	13	18	17	16	15	14	13
22	23	24	19	20	21	22	23	24
27	26	25	30	29	28	27	26	25
34	35	36	31	32	33	34	35	36
OUTAGAMIE CO.			CALUMET CO.			TOWN OF MORRISON		
R19E R20E						R20E R21E		
						T21N T20N		

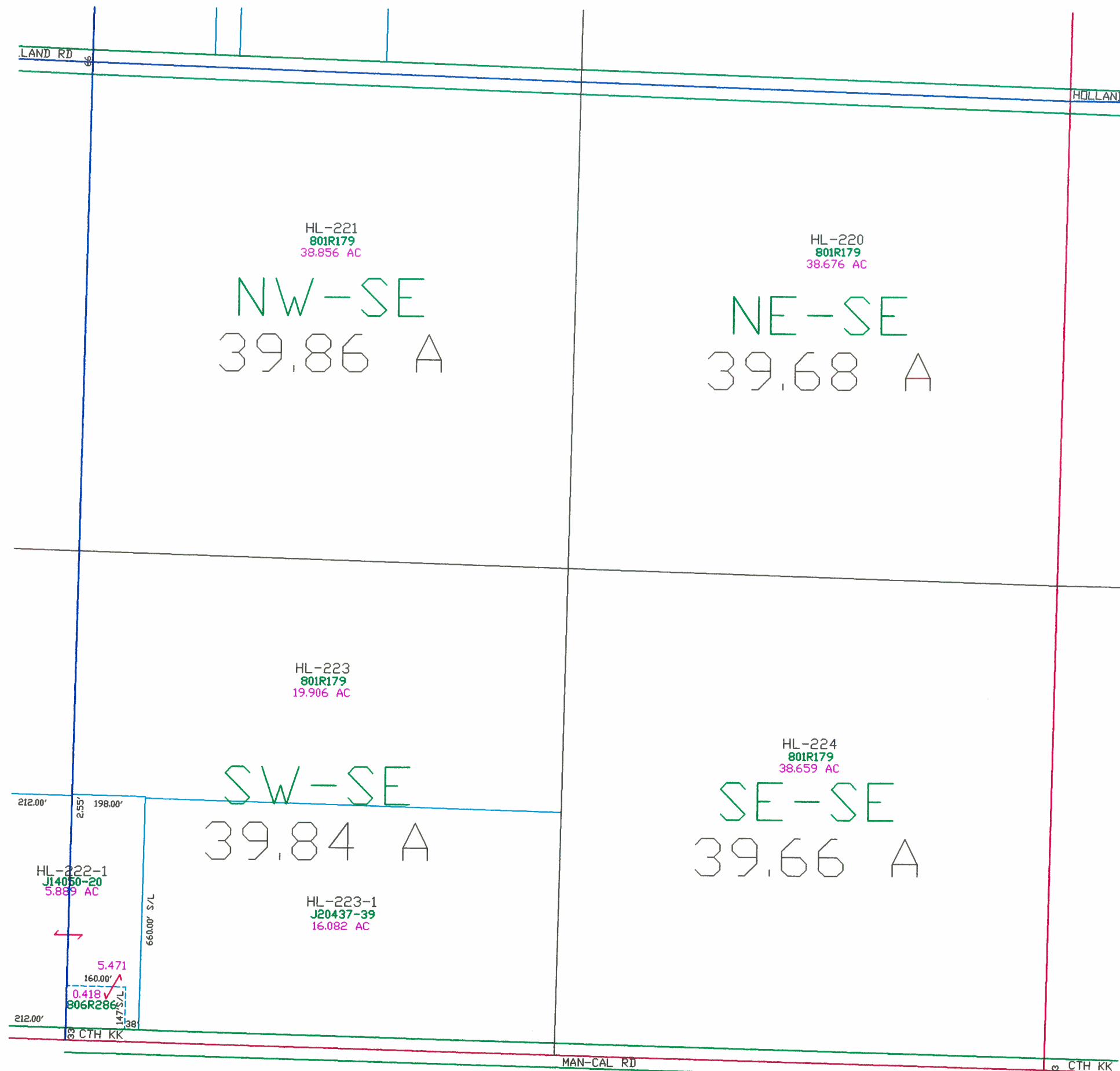


1" = 300'



This is a compilation of records and data located in various county offices and is to be used for reference purposes only. The map is controlled by the field measurements between the corners of the Public Land Survey System and the parcels are mapped from available records which may not precisely fit field conditions. Brown County is not responsible for any inaccuracies.

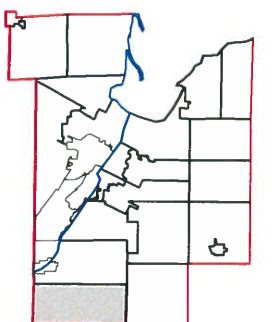

This map was created by the Brown County Survey Department with funding provided by the Town of Holland and the Wisconsin Land Information Program.



Town of Holland

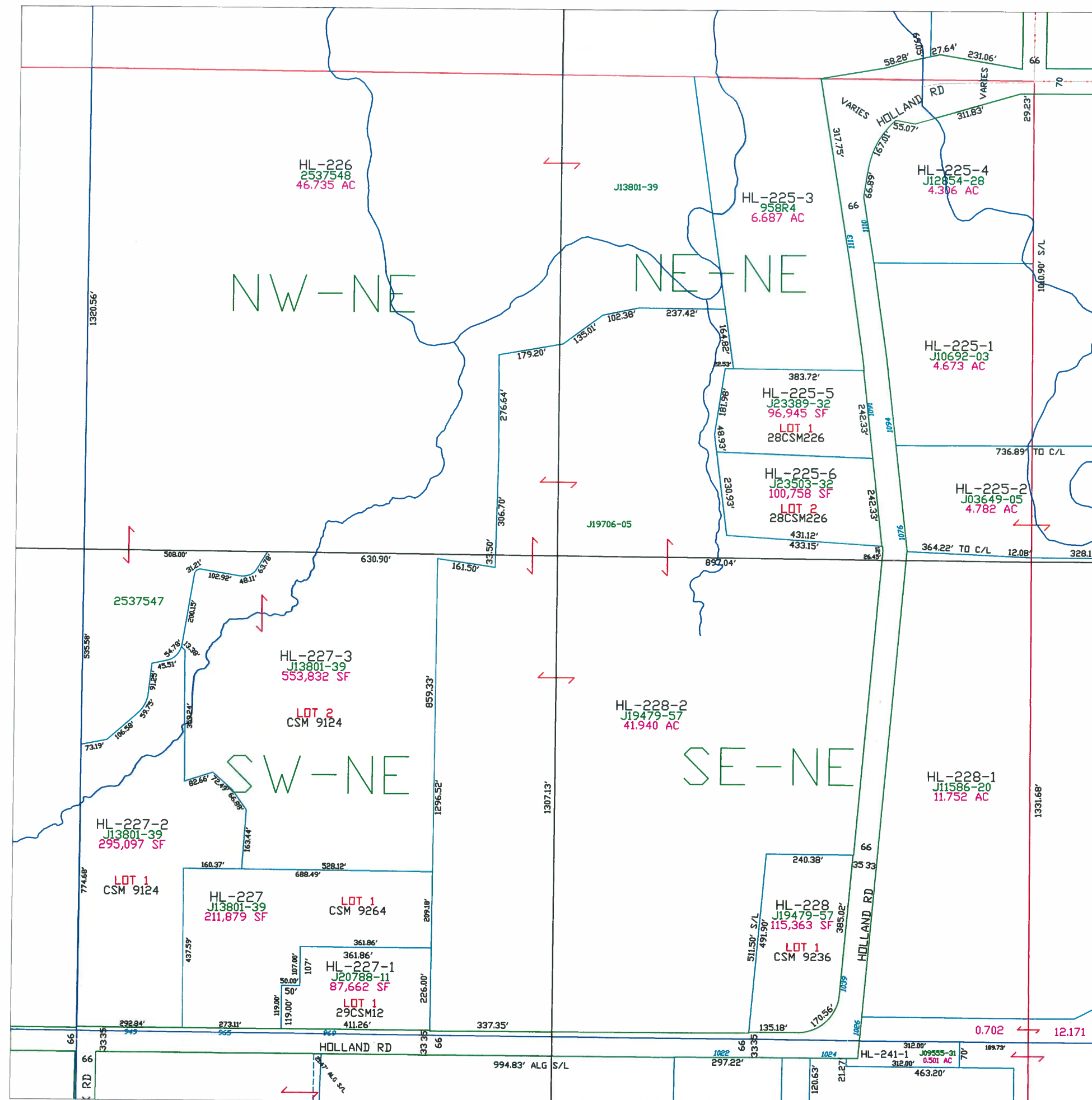
T21N - R19E
SECTION 36
NE 1/4

TOWN OF WRIGHTSTOWN								
15	14	13	18	17	16	15	14	13
22	23	24	19	20	21	22	23	24
27	26	25	30	29	28	27	26	25
34	35	36	31	32	33	34	35	36
OUTAGAMIE CO.			CALUMET CO.			TOWN OF MORRISON		
R19E R20E						T21N T20N		



This is a compilation of records and data located in various county offices and is to be used for reference purposes only. The map is controlled by the field measurements between the corners of the Public Land Survey System and the parcels are mapped from available records which may not precisely fit field conditions. Brown County is not responsible for any inaccuracies.

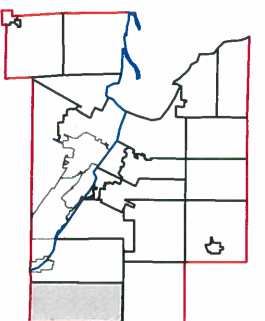

This map was created by the Brown County Survey Department with funding provided by the Town of Holland and the Wisconsin Land Information Program.



Town of Holland

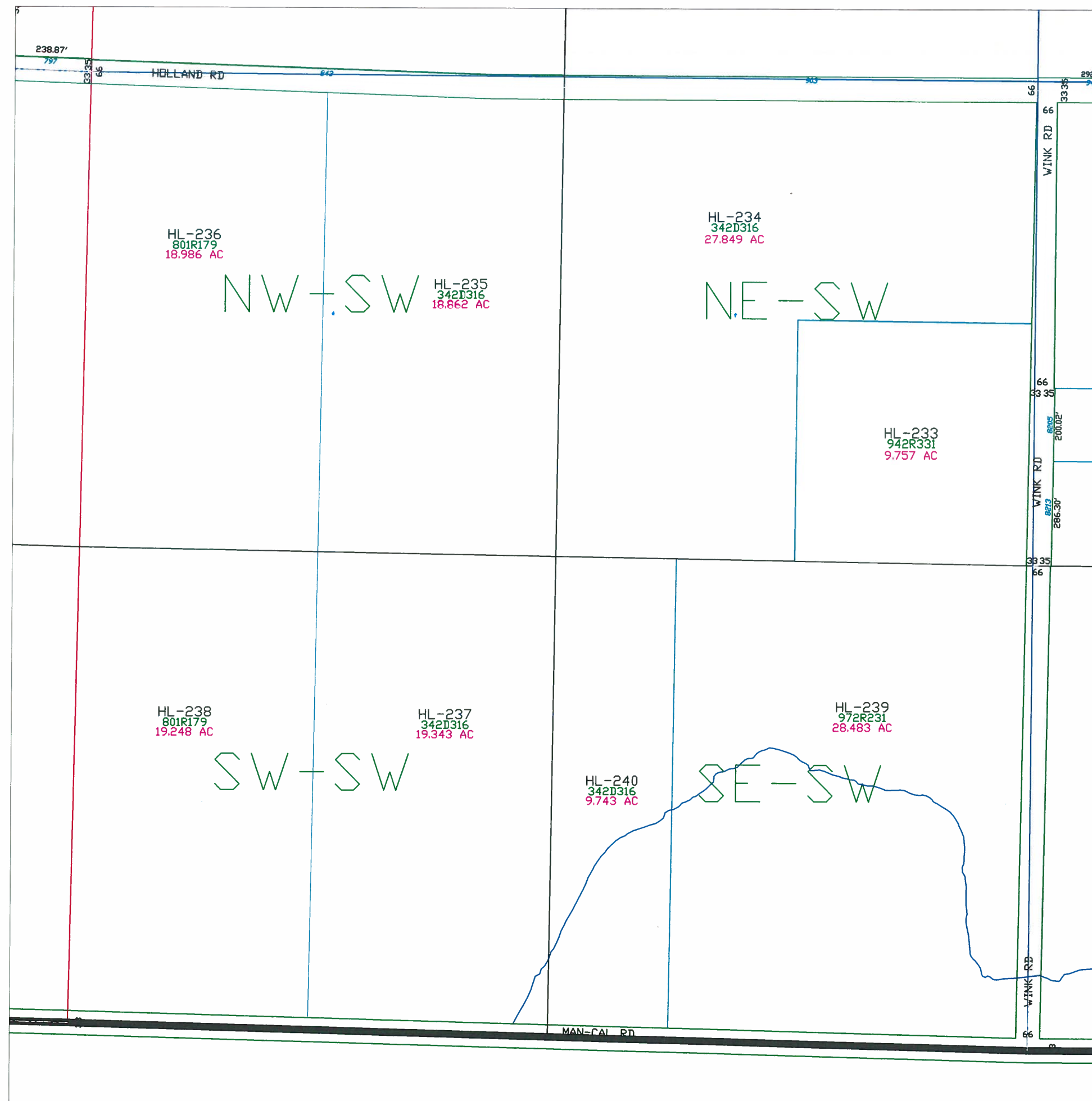
T21N - R19E
SECTION 36
SW 1/4

TOWN OF WRIGHTSTOWN								
15	14	13	18	17	16	15	14	13
22	23	24	19	20	21	22	23	24
27	26	25	30	29	28	27	26	25
34	35	36	31	32	33	34	35	36
OUTAGAMIE CO.			CALUMET CO.			TOWN OF MORRISON		
R19E R20E						T21N T20N		



This is a compilation of records and data located in various county offices and is to be used for reference purposes only. The map is controlled by the field measurements between the corners of the Public Land Survey System and the parcels are mapped from available records which may not precisely fit field conditions. Brown County is not responsible for any inaccuracies.

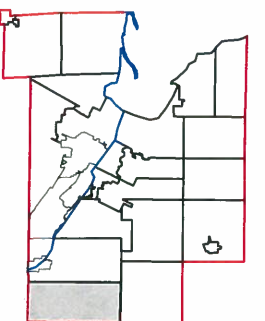

This map was created by the Brown County Survey Department with funding provided by the Town of Holland and the Wisconsin Land Information Program.



Town of Holland

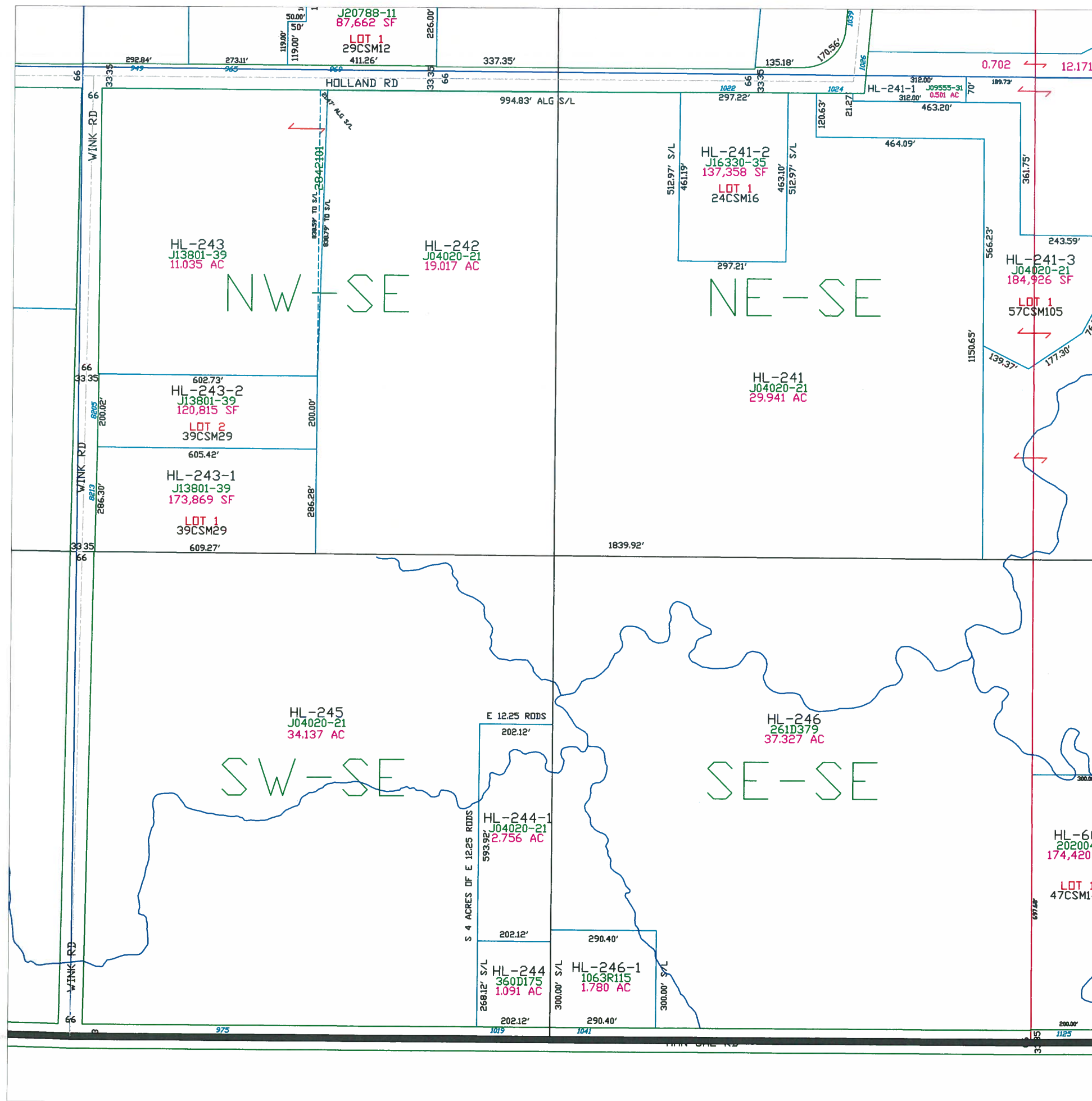
T21N - R19E
SECTION 36
SE 1/4

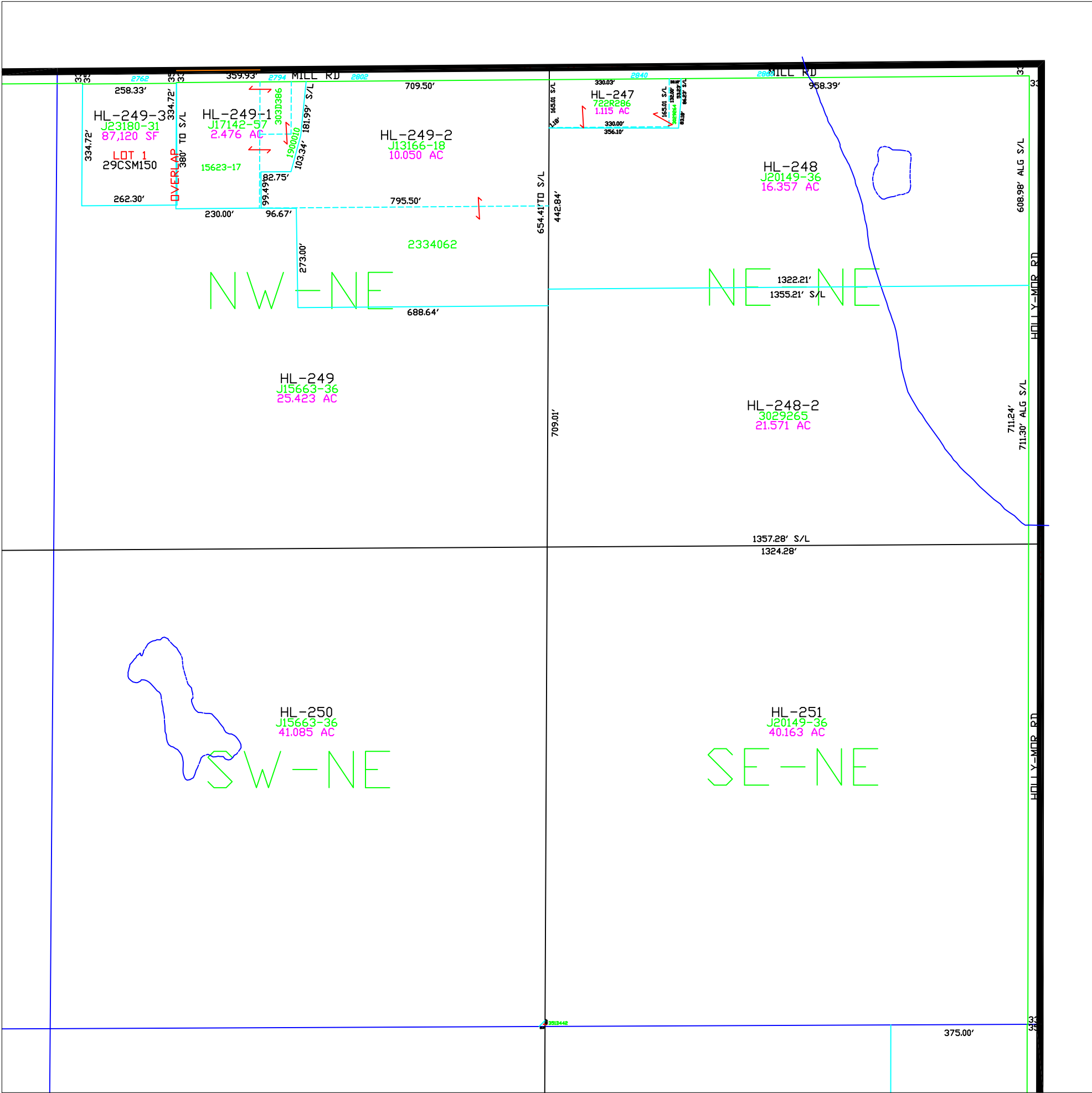
TOWN OF WRIGHTSTOWN								
15	14	13	18	17	16	15	14	13
22	23	24	19	20	21	22	23	24
27	26	25	30	29	28	27	26	25
34	35	36	31	32	33	34	35	36
OUTAGAMIE CO.			CALUMET CO.			TOWN OF MORRISON		
R19E R20E						R20E R21E		
						T21N T20N		



This is a compilation of records and data located in various county offices and is to be used for reference purposes only. The map is controlled by the field measurements between the corners of the Public Land Survey System and the parcels are mapped from available records which may not precisely fit field conditions. Brown County is not responsible for any inaccuracies.

This map was created by the Brown County Survey Department with funding provided by the Town of Holland and the Wisconsin Land Information Program.

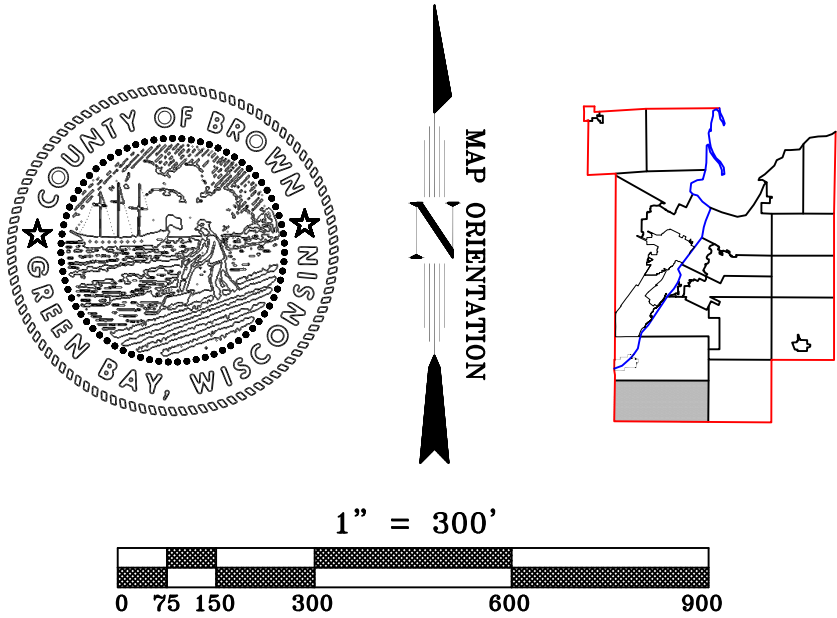




Town of Holland

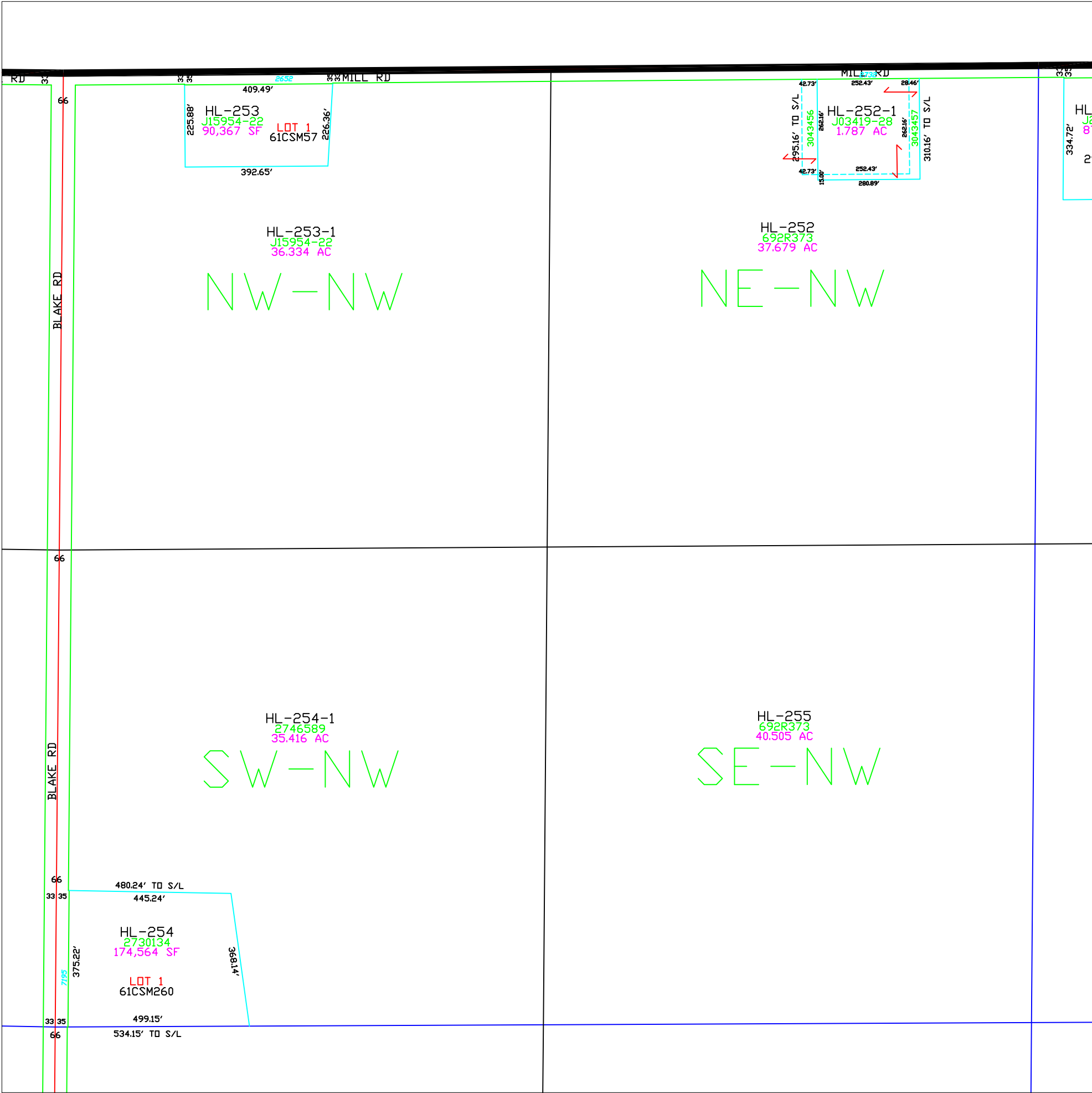
T21N – R20E SECTION 13 NE 1/4

TOWN OF WRIGHTSTOWN								
15	14	13	18	17	16	15	14	13
22	23	24	19	20	21	22	23	24
27	26	25	30	29	28	27	26	25
34	35	36	31	32	33	34	35	36
OUTAGAMIE CO.			CALUMET CO.			TOWN OF MORRISON		
R19E R20E						R20E R21E		
						T21N T20N		



This is a compilation of records and data located in various county offices and is to be used for reference purposes only. The map is controlled by the field measurements between the corners of the Public Land Survey System and the parcels are mapped from available records which may not precisely fit field conditions. Brown County is not responsible for any inaccuracies.

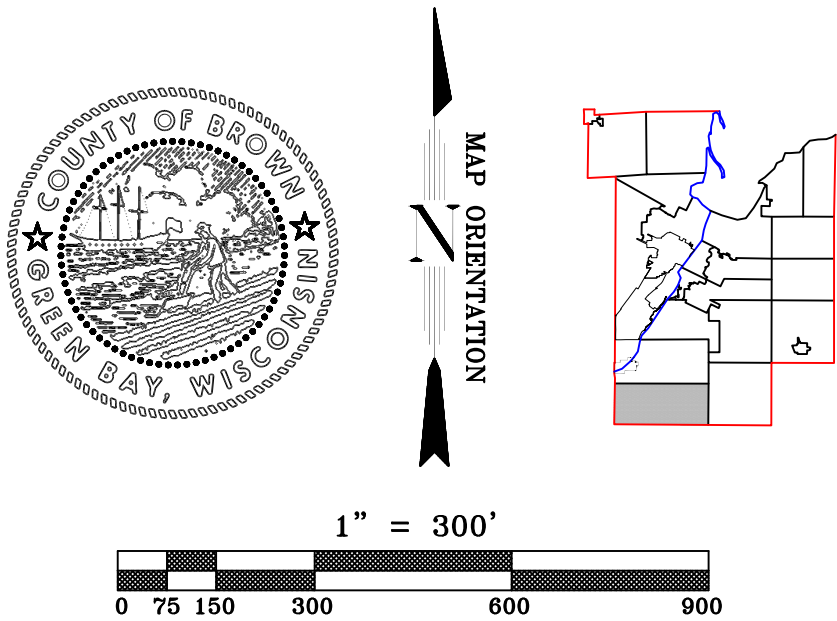
This map was created by the Brown County Survey Department with funding provided by the Town of Holland and the Wisconsin Land Information Program.



Town of Holland

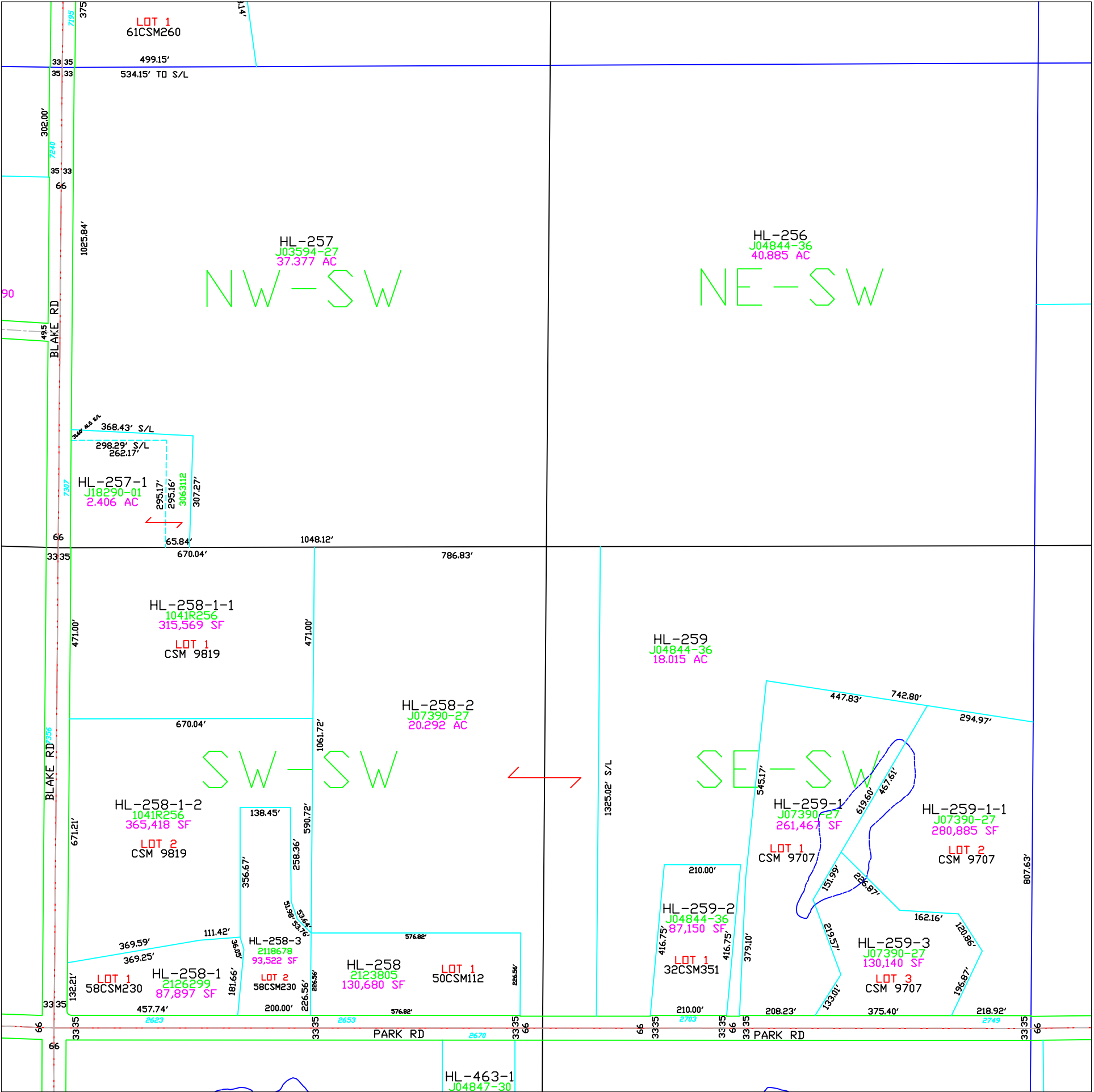
T21N – R20E
SECTION 13
NW 1/4

TOWN OF WRIGHTSTOWN								
15	14	13	18	17	16	15	14	13
22	23	24	19	20	21	22	23	24
27	26	25	30	29	28	27	26	25
34	35	36	31	32	33	34	35	36
OUTAGAMIE CO.			CALUMET CO.			TOWN OF MORRISON		
R19E R20E			R20E R21E			T21N T20N		



This is a compilation of records and data located in various county offices and is to be used for reference purposes only. The map is controlled by the field measurements between the corners of the Public Land Survey System and the parcels are mapped from available records which may not precisely fit field conditions. Brown County is not responsible for any inaccuracies.

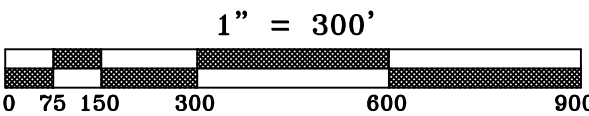
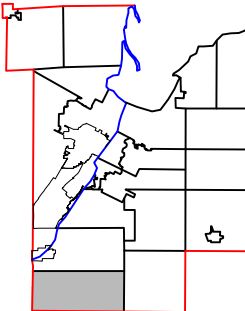

This map was created by the Brown County Survey Department with funding provided by the Town of Holland and the Wisconsin Land Information Program.



Town of Holland

T21N – R20E
SECTION 13
SW 1/4

TOWN OF WRIGHTSTOWN								
15	14	13	18	17	16	15	14	13
22	23	24	19	20	21	22	23	24
27	26	25	30	29	28	27	26	25
34	35	36	31	32	33	34	35	36
OUTAGAMIE CO.			CALUMET CO.			TOWN OF MORRISON		
R19E R20E						R20E R21E		
						T21N T20N		



This is a compilation of records and data located in various county offices and is to be used for reference purposes only. The map is controlled by the field measurements between the corners of the Public Land Survey System and the parcels are mapped from available records which may not precisely fit field conditions. Brown County is not responsible for any inaccuracies.

This map was created by the Brown County Survey Department with funding provided by the Town of Holland and the Wisconsin Land Information Program.

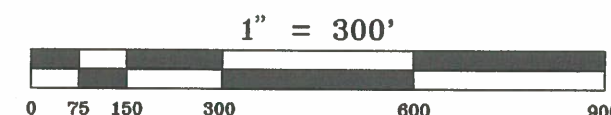
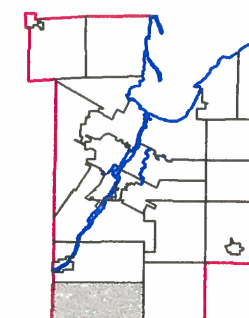

Town of Holland

T21N - R20E
SECTION 13
SE 1/4

TOWN OF
WRIGHTSTOWN

15	14	13	18	17	16	15	14	13
22	23	24	19	20	21	22	23	24
27	26	25	30	29	28	27	26	25
34	35	36	31	32	33	34	35	36

OUTAGAMIE CO. TOWN OF MORRISON T21N T20N
R19E R20E CALUMET CO. R20E R21E



This is a compilation of records and data located in various county offices and is to be used for reference purposes only. The map is controlled by the field measurements between the corners of the Public Land Survey System and the parcels are mapped from available records which may not precisely fit field conditions. Brown County is not responsible for any inaccuracies.

This map was created by the Brown County Survey Department with funding provided by the Town of Holland and the Wisconsin Land Information Program.

© 1994 BROWN COUNTY SURVEY DEPT.
GREEN BAY, WI 54305

Plot date: 12/15/94
Plotted by: DES

HL-261
J20149-36
20.730 AC
NW-SE
41.49 A
HL-262
J18995-33
20.760 AC

HL-260
J05301-11
35.354 AC
NE-SE
41.37 A
HL-260-1
J05301-11
217,871 SF
LOT 1
30CSM326

HL-263
J18995-33
40.570 AC
SW-SE
41.61 A

HL-264
J05302-11
39.479 AC
SE-SE
41.49 A

HL-459-1
J06116-20
3.899 AC

842.63'

532.63'

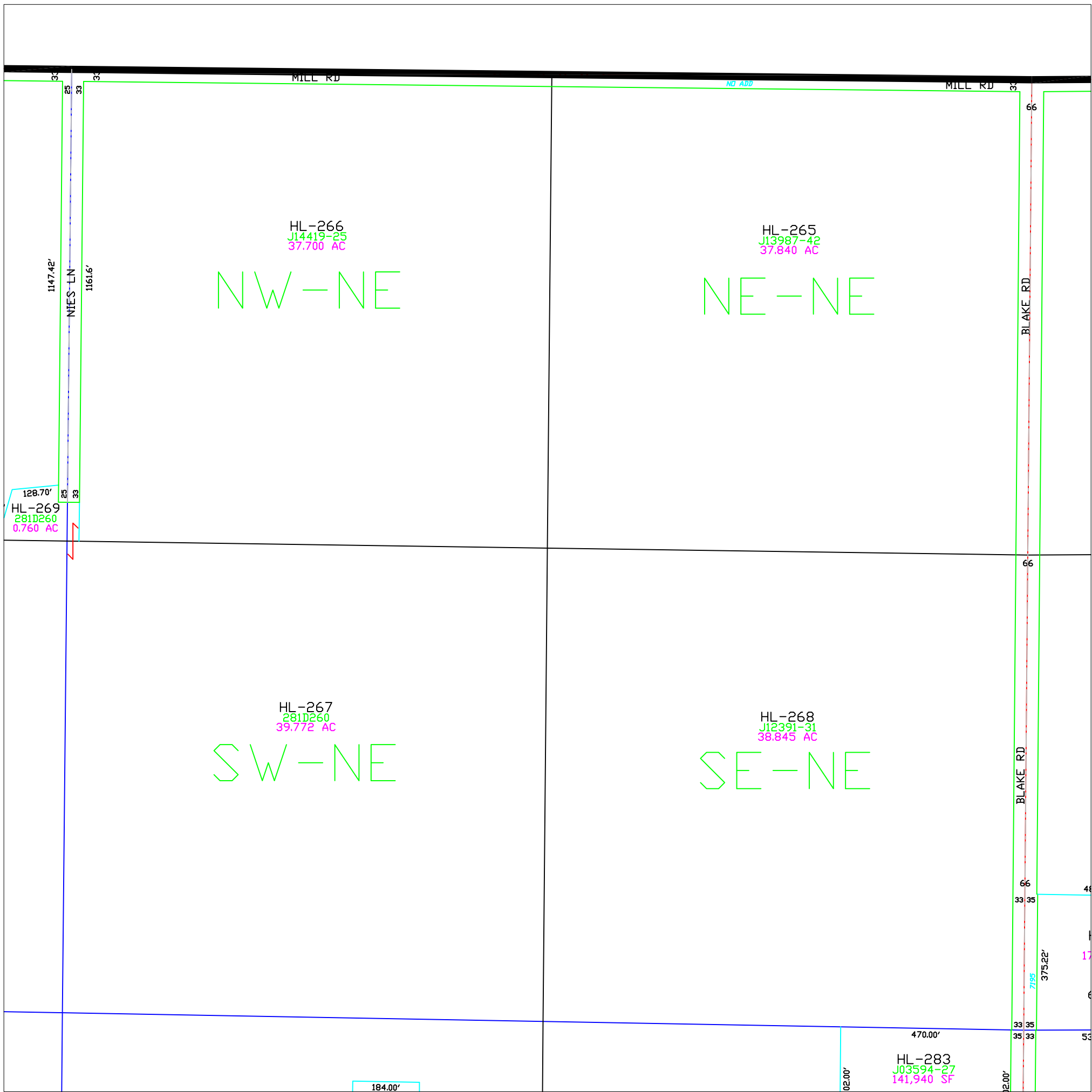
PARK RD
53' TO S/L

PARK RD

53' TO S/L

HOLLY-MOR RD


HOLLY-MOR RD



Town of Holland

T21N – R20E
SECTION 14
NE 1/4

TOWN OF WRIGHTSTOWN								
15	14	13	18	17	16	15	14	13
22	23	24	19	20	21	22	23	24
27	26	25	30	29	28	27	26	25
34	35	36	31	32	33	34	35	36
OUTAGAMIE CO.			CALUMET CO.			TOWN OF MORRISON		
R19E R20E						R20E R21E		
						T21N T20N		



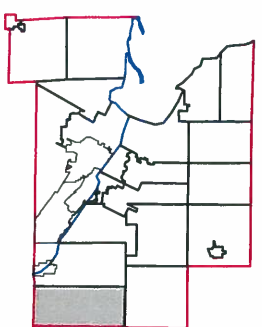
This is a compilation of records and data located in various county offices and is to be used for reference purposes only. The map is controlled by the field measurements between the corners of the Public Land Survey System and the parcels are mapped from available records which may not precisely fit field conditions. Brown County is not responsible for any inaccuracies.

This map was created by the Brown County Survey Department with funding provided by the Town of Holland and the Wisconsin Land Information Program.

Town of Holland

T21N - R20E
SECTION 14
NW 1/4

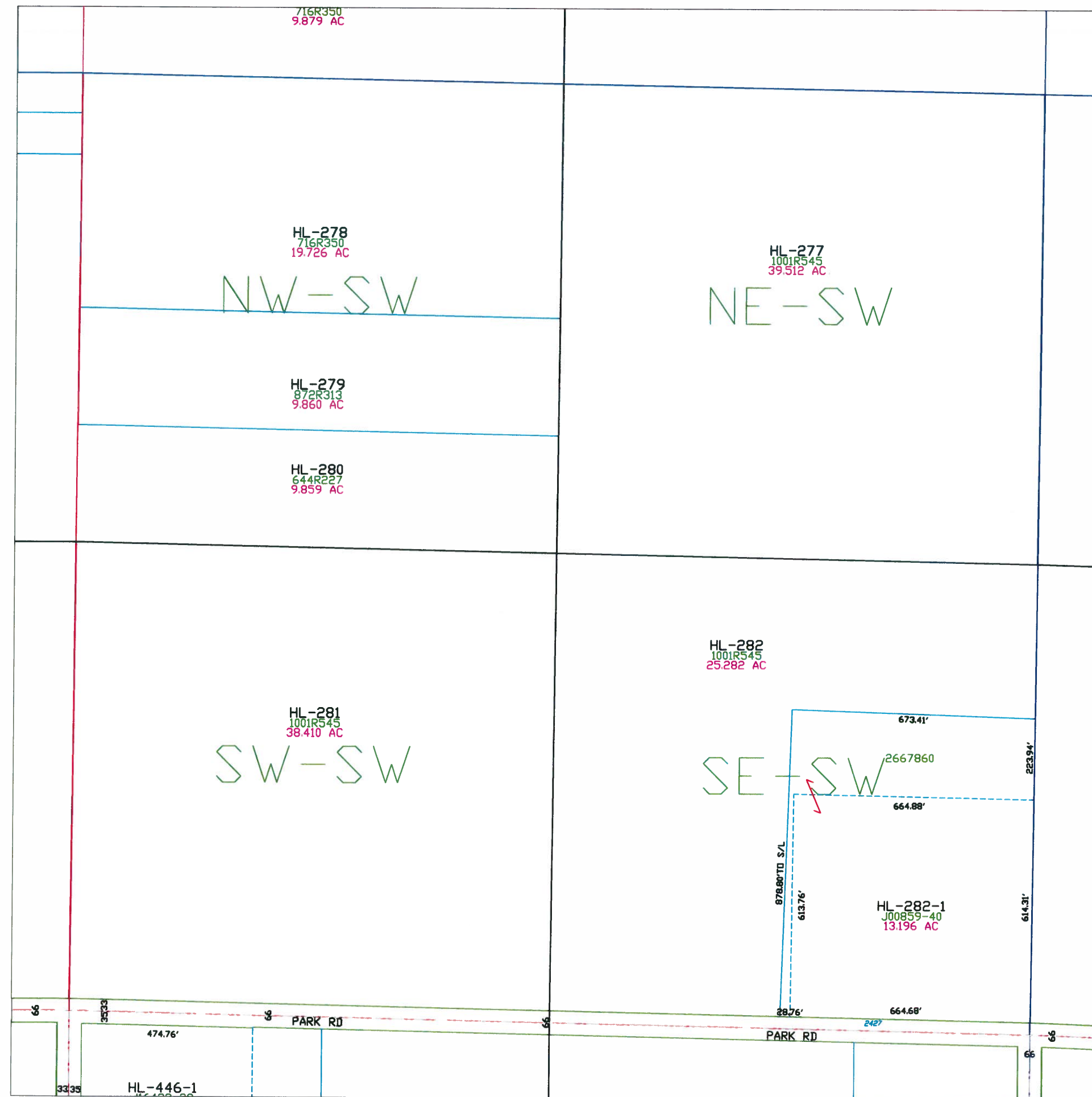
TOWN OF WRIGHTSTOWN								
15	14	13	18	17	16	15	14	13
22	23	24	19	20	21	22	23	24
27	26	25	30	29	28	27	26	25
34	35	36	31	32	33	34	35	36
OUTAGAMIE CO.			CALUMET CO.			TOWN OF MORRISON		
R19E R20E						R20E R21E		
						T21N T20N		



This is a compilation of records and data located in various county offices and is to be used for reference purposes only. The map is controlled by the field measurements between the corners of the Public Land Survey System and the parcels are mapped from available records which may not precisely fit field conditions. Brown County is not responsible for any inaccuracies.

This map was created by the Brown County Survey Department with funding provided by the Town of Holland and the Wisconsin Land Information Program.

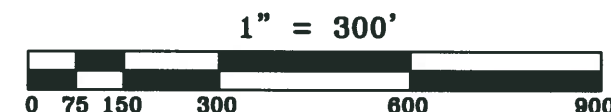
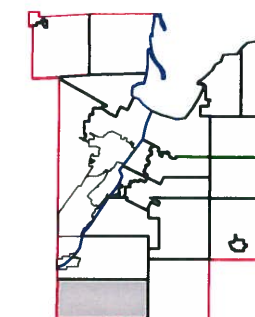





Town of Holland

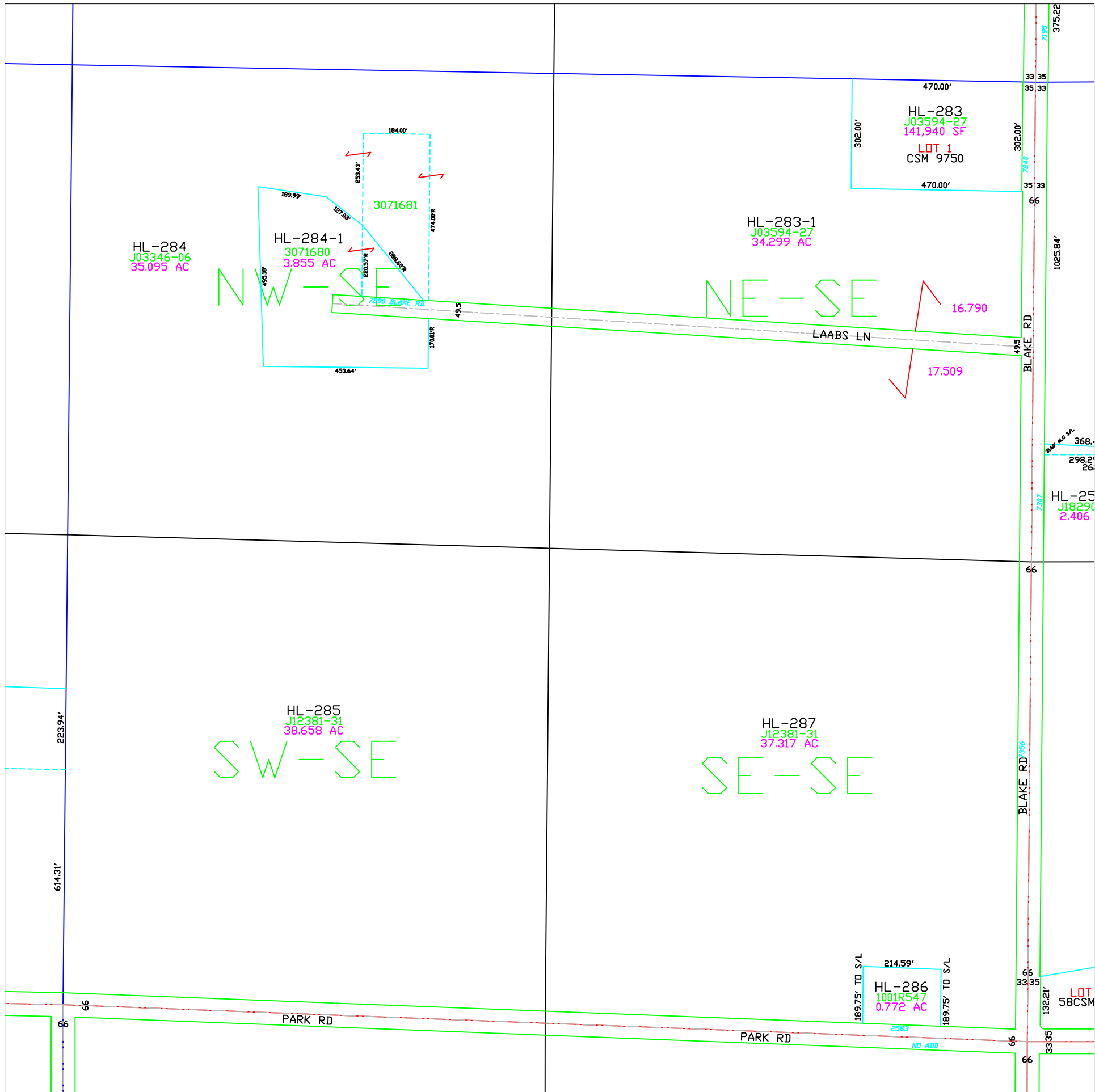
T21N - R20E
SECTION 14
SW1/4

TOWN OF WRIGHTSTOWN								
15	14	13	18	17	16	15	14	13
22	23	24	19	20	21	22	23	24
27	26	25	30	29	28	27	26	25
34	35	36	31	32	33	34	35	36
OUTAGAMIE CO.			CALUMET CO.			TOWN OF MORRISON		
R19E			R20E			R21E		
T20N			T21N			T22N		



This is a compilation of records and data located in various county offices and is to be used for reference purposes only. The map is controlled by the field measurements between the corners of the Public Land Survey System and the parcels are mapped from available records which may not precisely fit field conditions. Brown County is not responsible for any inaccuracies.

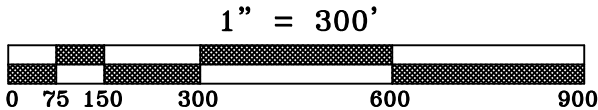
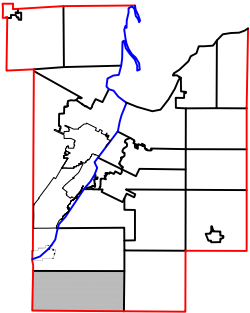

This map was created by the Brown County Survey Department with funding provided by the Town of Holland and the Wisconsin Land Information Program.



Town of Holland

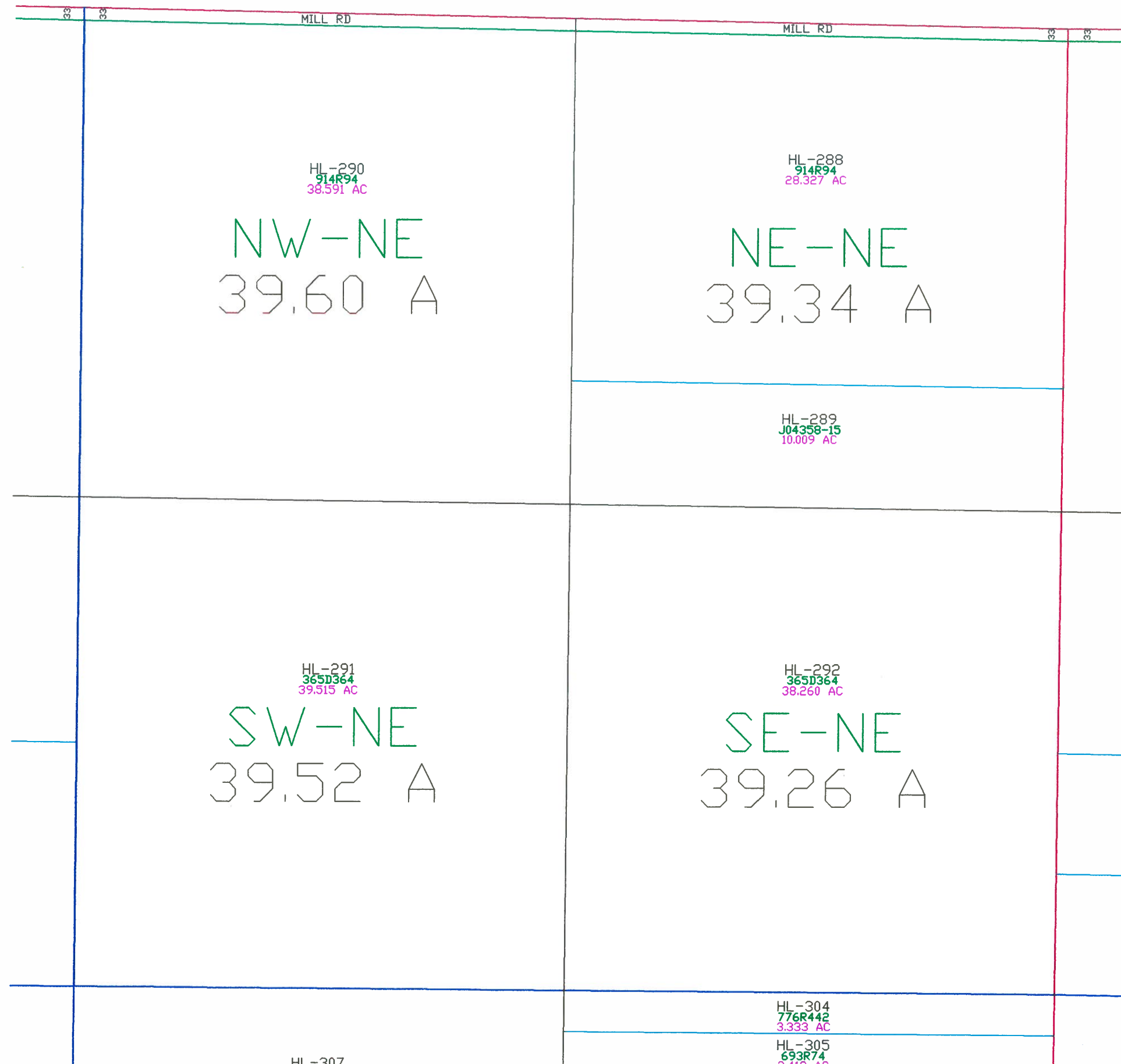
T21N – R20E
SECTION 14
SE 1/4

TOWN OF WRIGHTSTOWN								
15	14	13	18	17	16	15	14	13
22	23	24	19	20	21	22	23	24
27	26	25	30	29	28	27	26	25
34	35	36	31	32	33	34	35	36
OUTAGAMIE CO.			CALUMET CO.			TOWN OF MORRISON		
R19E R20E						R20E R21E		
						T21N T20N		



This is a compilation of records and data located in various county offices and is to be used for reference purposes only. The map is controlled by the field measurements between the corners of the Public Land Survey System and the parcels are mapped from available records which may not precisely fit field conditions. Brown County is not responsible for any inaccuracies.

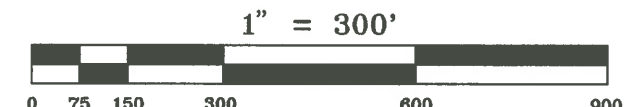
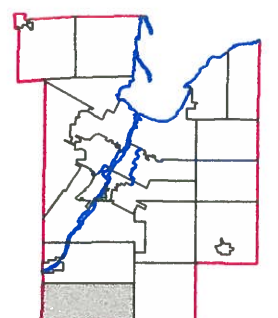

This map was created by the Brown County Survey Department with funding provided by the Town of Holland and the Wisconsin Land Information Program.



Town of Holland

T21N - R20E
SECTION 15
NE 1/4

TOWN OF WRIGHTSTOWN								
15	14	13	18	17	16	15	14	13
22	23	24	19	20	21	22	23	24
27	26	25	30	29	28	27	26	25
34	35	36	31	32	33	34	35	36
OUTAGAMIE CO.			CALUMET CO.			TOWN OF MORRISON		
R19E R20E						T21N T20N		



This is a compilation of records and data located in various county offices and is to be used for reference purposes only. The map is controlled by the field measurements between the corners of the Public Land Survey System and the parcels are mapped from available records which may not precisely fit field conditions. Brown County is not responsible for any inaccuracies.

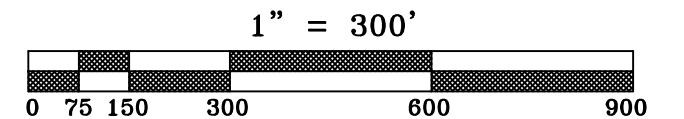
This map was created by the Brown County Survey Department with funding provided by the Town of Holland and the Wisconsin Land Information Program.

© 1994 BROWN COUNTY SURVEY DEPT.
GREEN BAY, WI 54305

Plot date: 12/15/94
Plotted by: DES

T21N - R20E
SECTION 15
NW 1/4

The diagram illustrates the map orientation. It includes a compass rose with a north arrow pointing upwards. To the right of the compass rose is a map of Wisconsin with a red box highlighting the location of Green Bay. To the left of the compass rose is a circular seal of Green Bay, Wisconsin, featuring a lighthouse and the text "GREEN BAY, WISCONSIN" and "COUNTY OF BROWN".

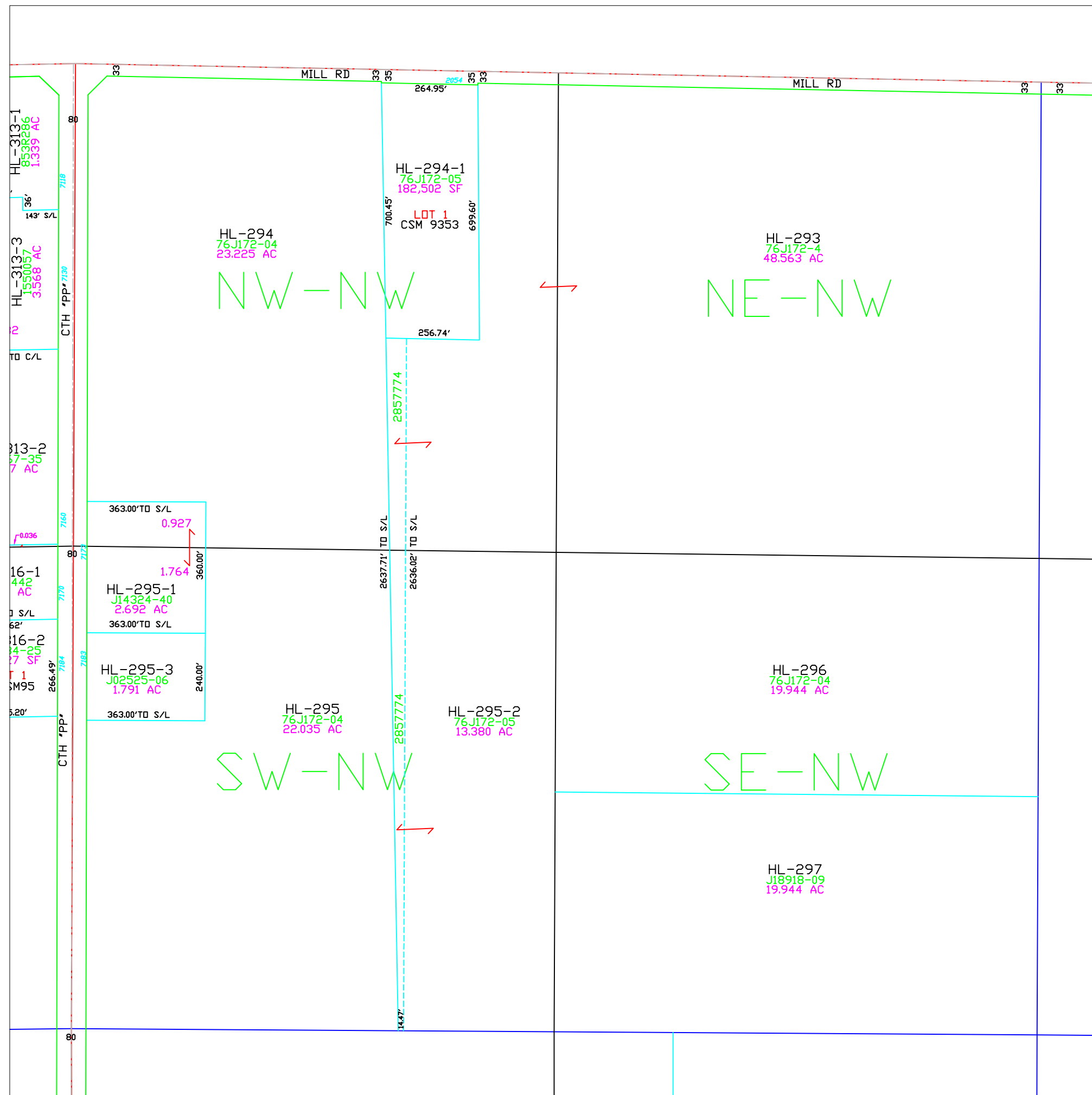


This is a compilation of records and data located in various county offices and is to be used for reference purposes only. The map is controlled by the field measurements between the corners of the Public Land Survey System and the parcels are mapped from available records which may not precisely fit field conditions. Brown County is not responsible for any inaccuracies.

This map was created by the Brown County Survey Department with funding provided by the Town of Holland and the Wisconsin Land Information Program.

© 2021 BROWN COUNTY SURVEY DEPT.
GREEN BAY, WI 54305

Plot date: 8-23-2021
Plotted by: CWM



T21N - R20E
SECTION 15
SW 1/4

The diagram illustrates the map orientation. On the left is the official seal of the County of Brown, Wisconsin, featuring a ship on the water, a farmer plowing a field, and the text "COUNTY OF BROWN WISCONSIN" and "GREEN BAY, WISCONSIN". In the center is a north arrow pointing upwards. On the right is a map of Wisconsin with its county boundaries. A red rectangular box highlights the location of the study area in the northwestern part of the state, near the Lake Superior shoreline.

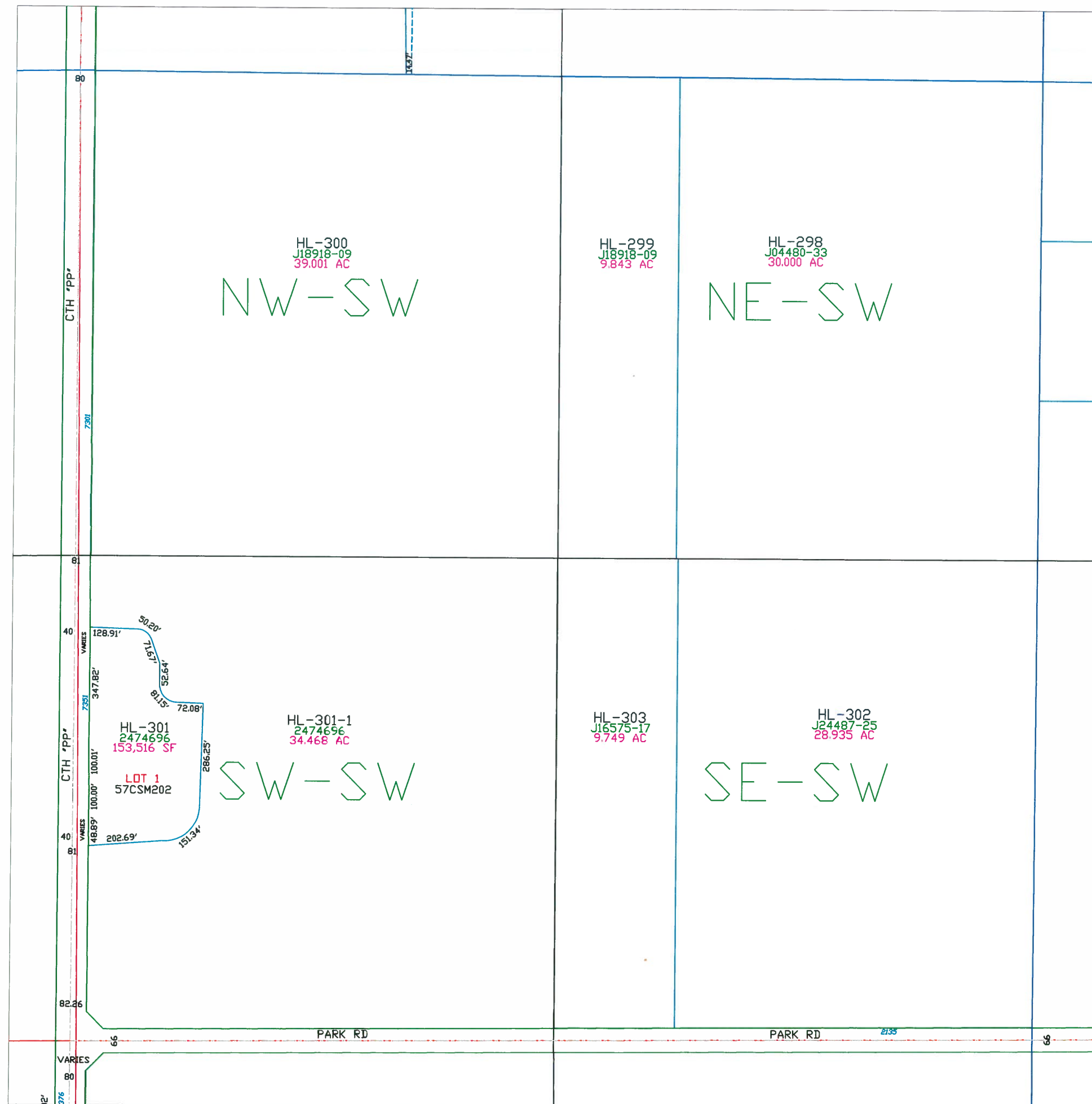
$$1'' = 300'$$


This is a compilation of records and data located in various county offices and is to be used for reference purposes only. The map is controlled by the field measurements between the corners of the Public Land Survey System and the parcels are mapped from available records which may not precisely fit field conditions. Brown County is not responsible for any inaccuracies.

This map was created by the Brown County Survey Department with funding provided by the Town of Holland and the Wisconsin Land Information Program.

© 2019 BROWN COUNTY SURVEY DEPT.
GREEN BAY, WI 54305

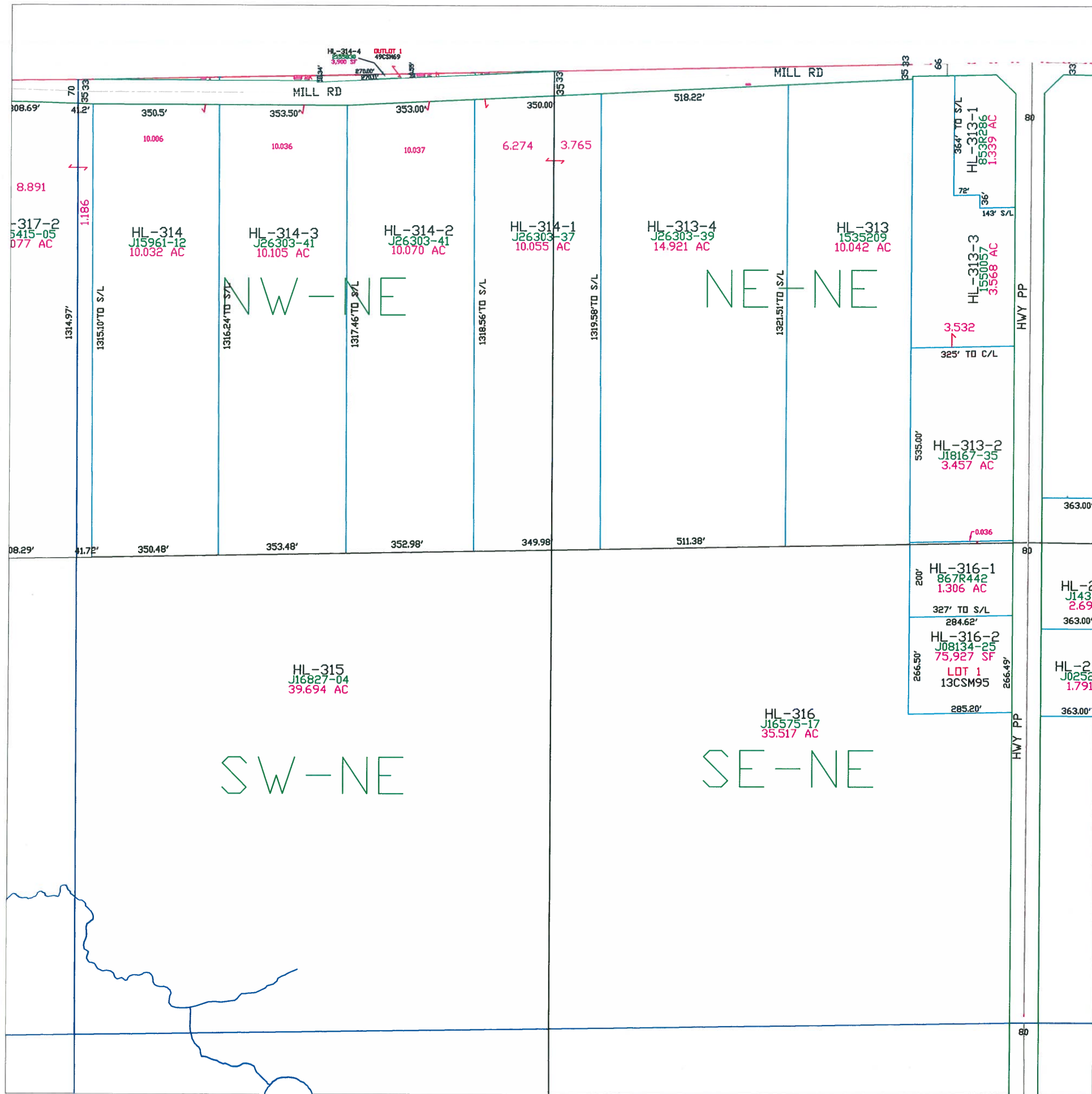
Plot date: 5/1/2019
Plotted by: CWM



Town of Holland

T21N - R20E
SECTION 15
SE1/4

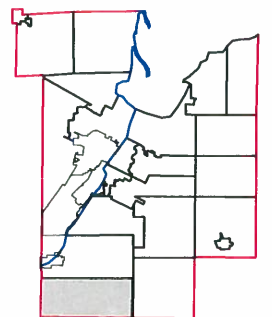

TOWN OF WRIGHTSTOWN										
OUTAGAMIE CO.	15	14	13	18	17	16	15	14	13	TOWN OF MORRISON
	22	23	24	19	20	21	22	23	24	
	27	26	25	30	29	28	27	26	25	
	34	35	36	31	32	33	34	35	36	
CALUMET CO.									T21N T20N	
R19E R20E						R20E R21E				



Town of Holland

T21N - R20E
SECTION 16
NE1/4

TOWN OF WRIGHTSTOWN								
15	14	13	18	17	16	15	14	13
22	23	24	19	20	21	22	23	24
27	26	25	30	29	28	27	26	25
34	35	36	31	32	33	34	35	36
OUTAGAMIE CO.			CALUMET CO.			TOWN OF MORRISON		
R19E R20E			R20E R21E			T21N T20N		



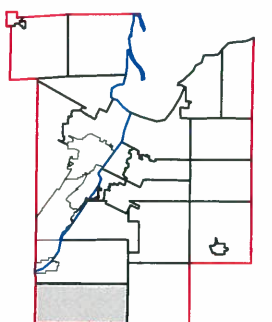

This is a compilation of records and data located in various county offices and is to be used for reference purposes only. The map is controlled by the field measurements between the corners of the Public Land Survey System and the parcels are mapped from available records which may not precisely fit field conditions. Brown County is not responsible for any inaccuracies.

This map was created by the Brown County Survey Department with funding provided by the Town of Holland and the Wisconsin Land Information Program.

Town of Holland

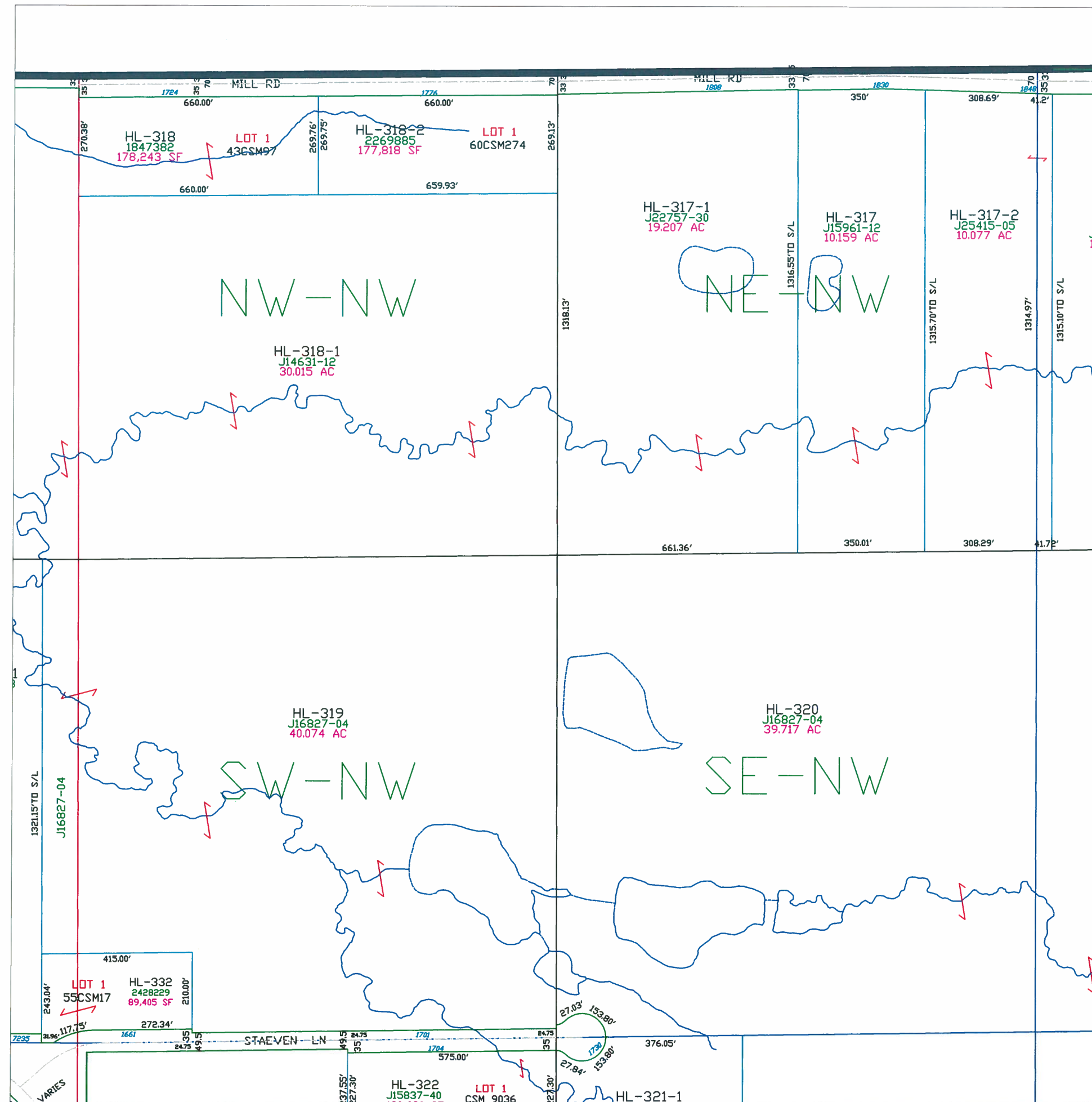
T21N - R20E
SECTION 16
NW 1/4

TOWN OF WRIGHTSTOWN								
15	14	13	18	17	16	15	14	13
22	23	24	19	20	21	22	23	24
27	26	25	30	29	28	27	26	25
34	35	36	31	32	33	34	35	36
OUTAGAMIE CO.			CALUMET CO.			TOWN OF MORRISON		
R19E R20E						R20E R21E		
						T21N T20N		



This is a compilation of records and data located in various county offices and is to be used for reference purposes only. The map is controlled by the field measurements between the corners of the Public Land Survey System and the parcels are mapped from available records which may not precisely fit field conditions. Brown County is not responsible for any inaccuracies.

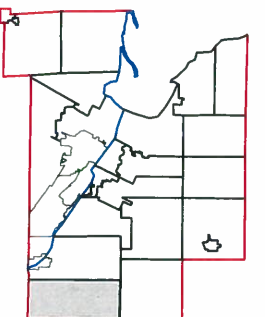
This map was created by the Brown County Survey Department with funding provided by the Town of Holland and the Wisconsin Land Information Program.



Town of Holland

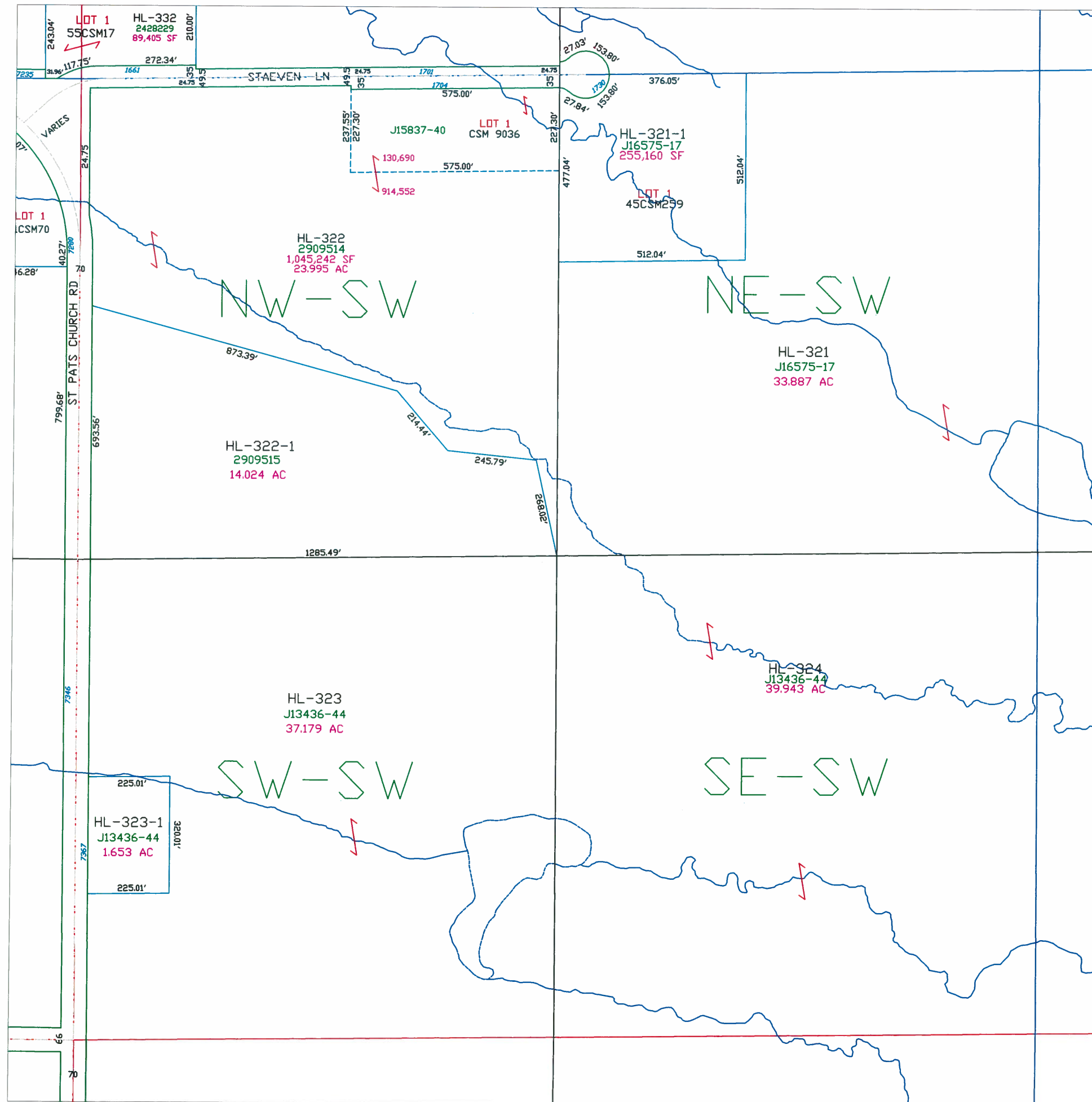
T21N - R20E
SECTION 16
SW 1/4

TOWN OF WRIGHTSTOWN								
15	14	13	18	17	16	15	14	13
22	23	24	19	20	21	22	23	24
27	26	25	30	29	28	27	26	25
34	35	36	31	32	33	34	35	36
OUTAGAMIE CO.			CALUMET CO.			TOWN OF MORRISON		
R19E R20E						R20E R21E		
						T21N T20N		



This is a compilation of records and data located in various county offices and is to be used for reference purposes only. The map is controlled by the field measurements between the corners of the Public Land Survey System and the parcels are mapped from available records which may not precisely fit field conditions. Brown County is not responsible for any inaccuracies.


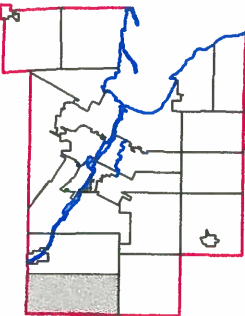

This map was created by the Brown County Survey Department with funding provided by the Town of Holland and the Wisconsin Land Information Program.



Town of Holland

T21N - R20E
SECTION 16
SE 1/4

TOWN OF WRIGHTSTOWN										
OUTAGAMIE CO.	15	14	13	18	17	16	15	14	13	TOWN OF MORRISON
	22	23	24	19	20	21	22	23	24	
	27	26	25	30	29	28	27	26	25	
	34	35	36	31	32	33	34	35	36	
R19E			R20E			R21E			R22E	
T20N			T21N			T22N			T23N	
CALUMET CO.										



This is a compilation of records and data located in various county offices and is to be used for reference purposes only. The map is controlled by the field measurements between the corners of the Public Land Survey System and the parcels are mapped from available records which may not precisely fit field conditions. Brown County is not responsible for any inaccuracies.

This map was created by the Brown County Survey Department with funding provided by the Town of Holland and the Wisconsin Land Information Program.

Town of Holland

T21N - R20E
SECTION 17
NE1/4

TOWN OF
WRIGHTSTOWN

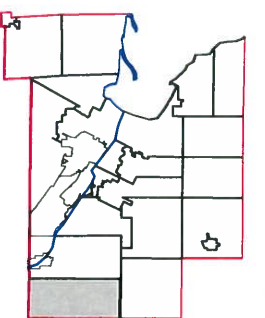

15	14	13	18	17	16	15	14	13
22	23	24	19	20	21	22	23	24
27	26	25	30	29	28	27	26	25
34	35	36	31	32	33	34	35	36

OUTAGAMIE CO.

R19E
R20E

CALUMET CO.

TOWN OF MORRISON
T21N
T20N



1" = 300'

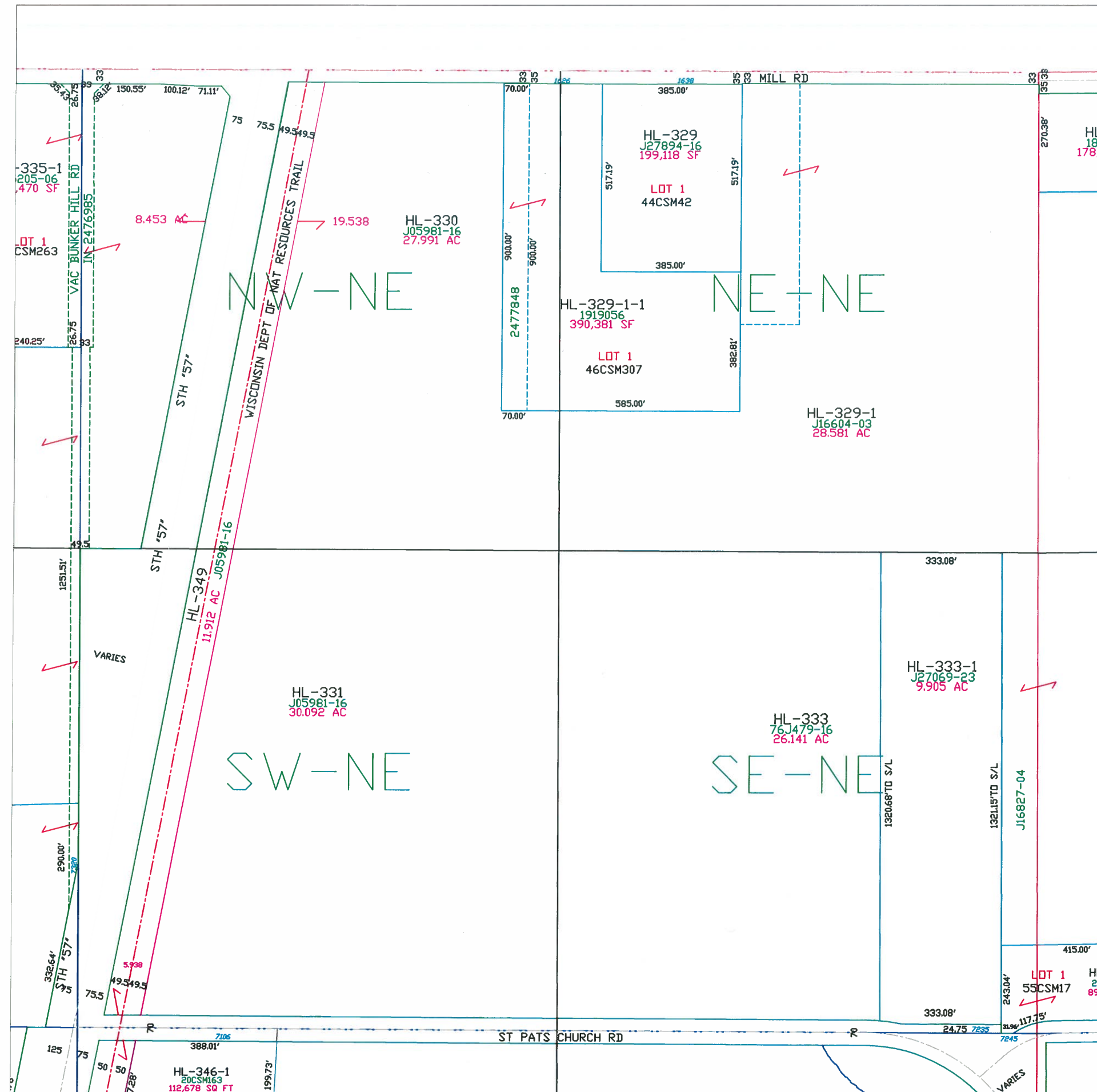


This is a compilation of records and data located in various county offices and is to be used for reference purposes only. The map is controlled by the field measurements between the corners of the Public Land Survey System and the parcels are mapped from available records which may not precisely fit field conditions. Brown County is not responsible for any inaccuracies.

This map was created by the Brown County Survey Department with funding provided by the Town of Holland and the Wisconsin Land Information Program.

© 2010 BROWN COUNTY SURVEY DEPT.
GREEN BAY, WI 54305

Plot date: 7/7/10
Plotted by: DAP

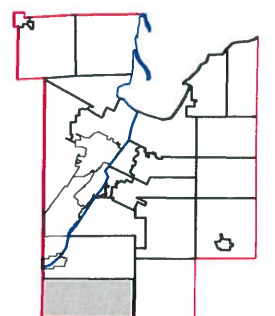


Town of Holland

T21N - R20E
SECTION 17
NW1/4

TOWN OF
WRIGHTSTOWN

OUTAGAMIE CO.	15	14	13	18	17	16	15	14	13	TOWN OF MORRISON
	22	23	24	19	20	21	22	23	24	
	27	26	25	30	29	28	27	26	25	
	34	35	36	31	32	33	34	35	36	
	R19E			CALUMET CO.						R20E
	R20E									R21E
										T21N
										T20N

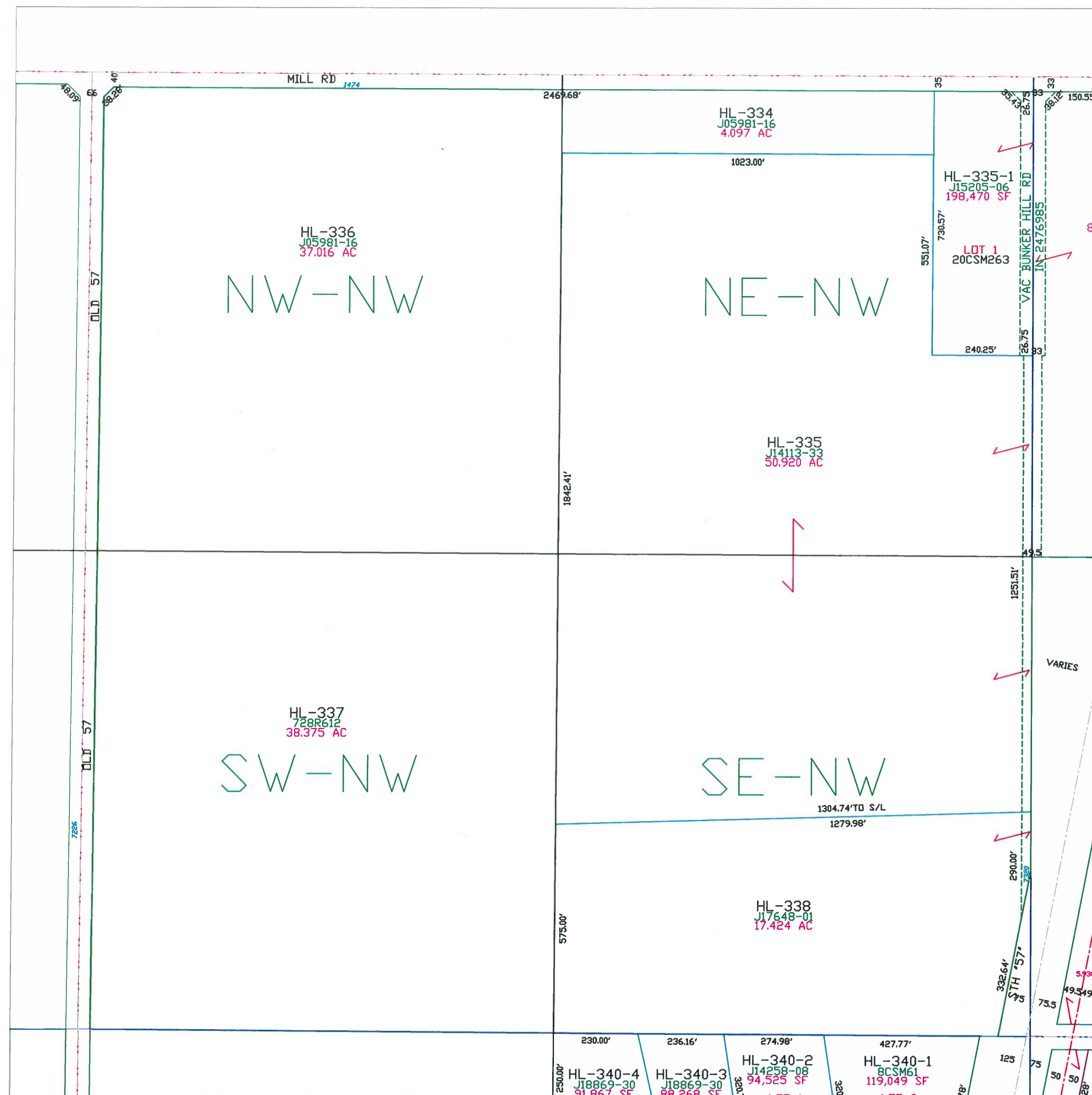


1" = 300'



This is a compilation of records and data located in various county offices and is to be used for reference purposes only. The map is controlled by the field measurements between the corners of the Public Land Survey System and the parcels are mapped from available records which may not precisely fit field conditions. Brown County is not responsible for any inaccuracies.

This map was created by the Brown County Survey Department with funding provided by the Town of Holland and the Wisconsin Land Information Program.



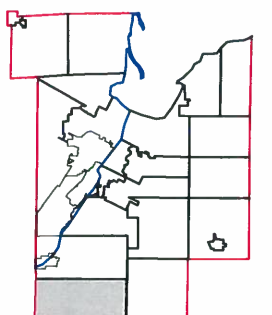
Town of Holland

T21N - R20E
SECTION 17
SW1/4

OUTAGAMIE CO.		TOWN OF WRIGHTSTOWN								TOWN OF MORRISON		
		15	14	13	18	17	16	15	14			13
		22	23	24	19	20	21	22	23			24
		27	26	25	30	29	28	27	26			25
		34	35	36	31	32	33	34	35			36
		CALUMET CO.										
		R19E R20E						R20E R21E				
		T21N T20N										



MAP ORIENTATION

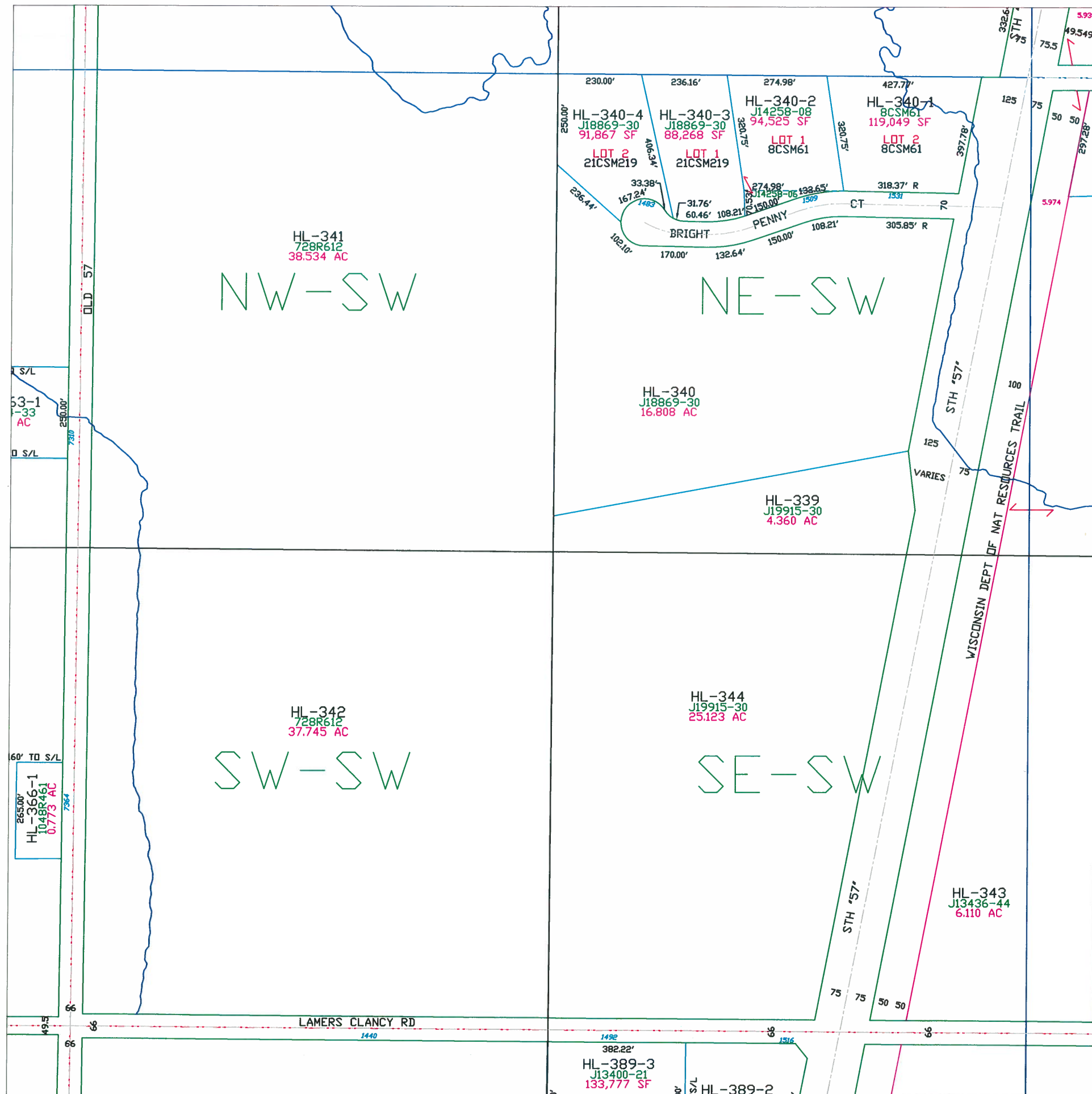

$$1'' = 300'$$


This is a compilation of records and data located in various county offices and is to be used for reference purposes only. The map is controlled by the field measurements between the corners of the Public Land Survey System and the parcels are mapped from available records which may not precisely fit field conditions. Brown County is not responsible for any inaccuracies.

**This map was created by the Brown County Survey Department
with funding provided by the Town of Holland and the
Wisconsin Land Information Program.**

© 2010 BROWN COUNTY SURVEY DEPT.
GREEN BAY, WI 54305

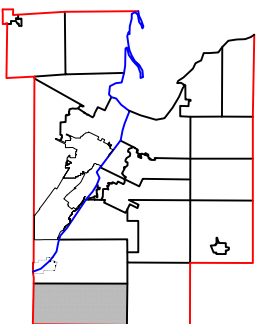
Plot date: 2/4/2011
Plotted by: TLL



Town of Holland

T21N – R20E
SECTION 17
SE 1/4

TOWN OF WRIGHTSTOWN								
15	14	13	18	17	16	15	14	13
22	23	24	19	20	21	22	23	24
27	26	25	30	29	28	27	26	25
34	35	36	31	32	33	34	35	36
OUTAGAMIE CO.			CALUMET CO.			TOWN OF MORRISON		
R19E R20E			R20E R21E			T21N T20N		

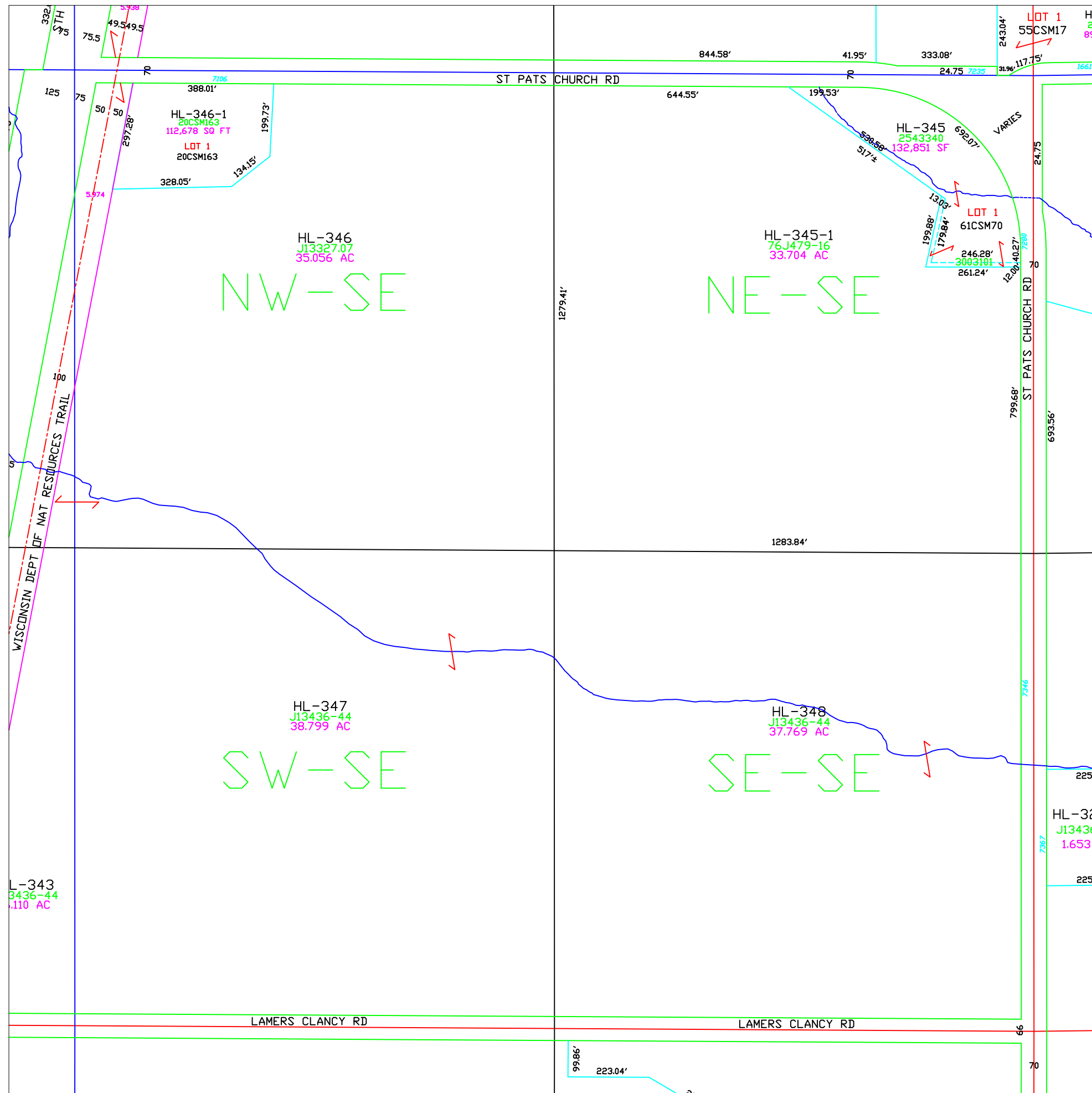


1" = 300'



This is a compilation of records and data located in various county offices and is to be used for reference purposes only. The map is controlled by the field measurements between the corners of the Public Land Survey System and the parcels are mapped from available records which may not precisely fit field conditions. Brown County is not responsible for any inaccuracies.

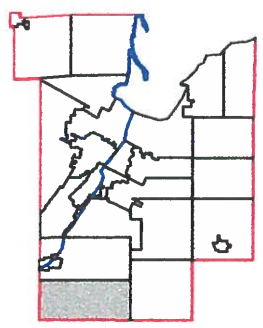

This map was created by the Brown County Survey Department with funding provided by the Town of Holland and the Wisconsin Land Information Program.



Town of Holland


T21N - R20E
SECTION 18
NE1/4

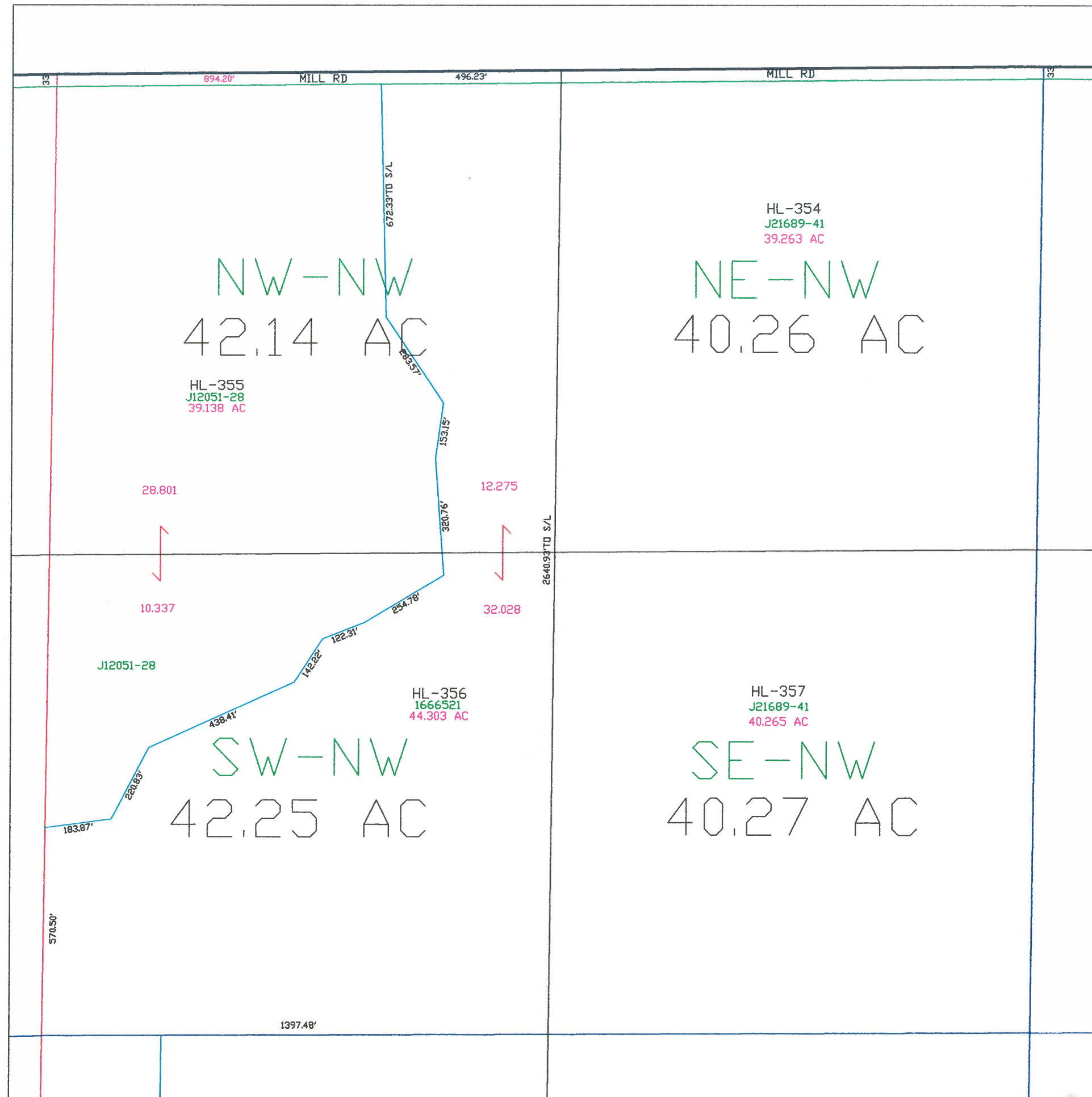
TOWN OF WRIGHTSTOWN								
15	14	13	18	17	16	15	14	13
22	23	24	19	20	21	22	23	24
27	26	25	30	29	28	27	26	25
34	35	36	31	32	33	34	35	36
OUTAGAMIE CO.			CALUMET CO.					
R19E R20E			R20E R21E					
			T21N T20N					



This is a compilation of records and data located in various county offices and is to be used for reference purposes only. The map is controlled by the field measurements between the corners of the Public Land Survey System and the parcels are mapped from available records which may not precisely fit field conditions. Brown County is not responsible for any inaccuracies.

This map was created by the Brown County Survey Department with funding provided by the Town of Holland and the Wisconsin Land Information Program.

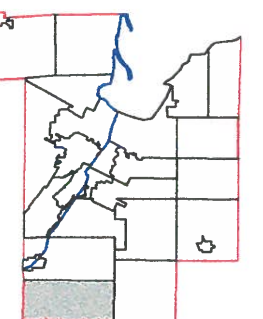





Town of Holland

T21N - R20E
SECTION 18
NW1/4

TOWN OF WRIGHTSTOWN								
15	14	13	18	17	16	15	14	13
22	23	24	19	20	21	22	23	24
27	26	25	30	29	28	27	26	25
34	35	36	31	32	33	34	35	36
OUTAGAMIE CO.			CALUMET CO.			TOWN OF MORRISON		
R19E R20E						T21N T20N		



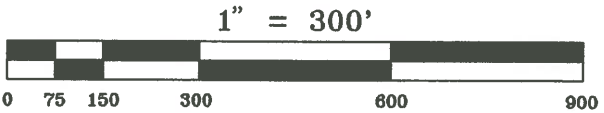
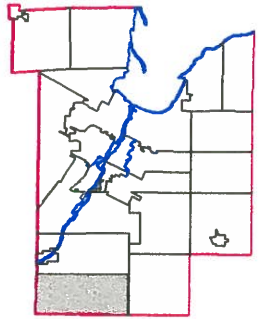

This is a compilation of records and data located in various county offices and is to be used for reference purposes only. The map is controlled by the field measurements between the corners of the Public Land Survey System and the parcels are mapped from available records which may not precisely fit field conditions. Brown County is not responsible for any inaccuracies.

This map was created by the Brown County Survey Department with funding provided by the Town of Holland and the Wisconsin Land Information Program.

Town of Holland

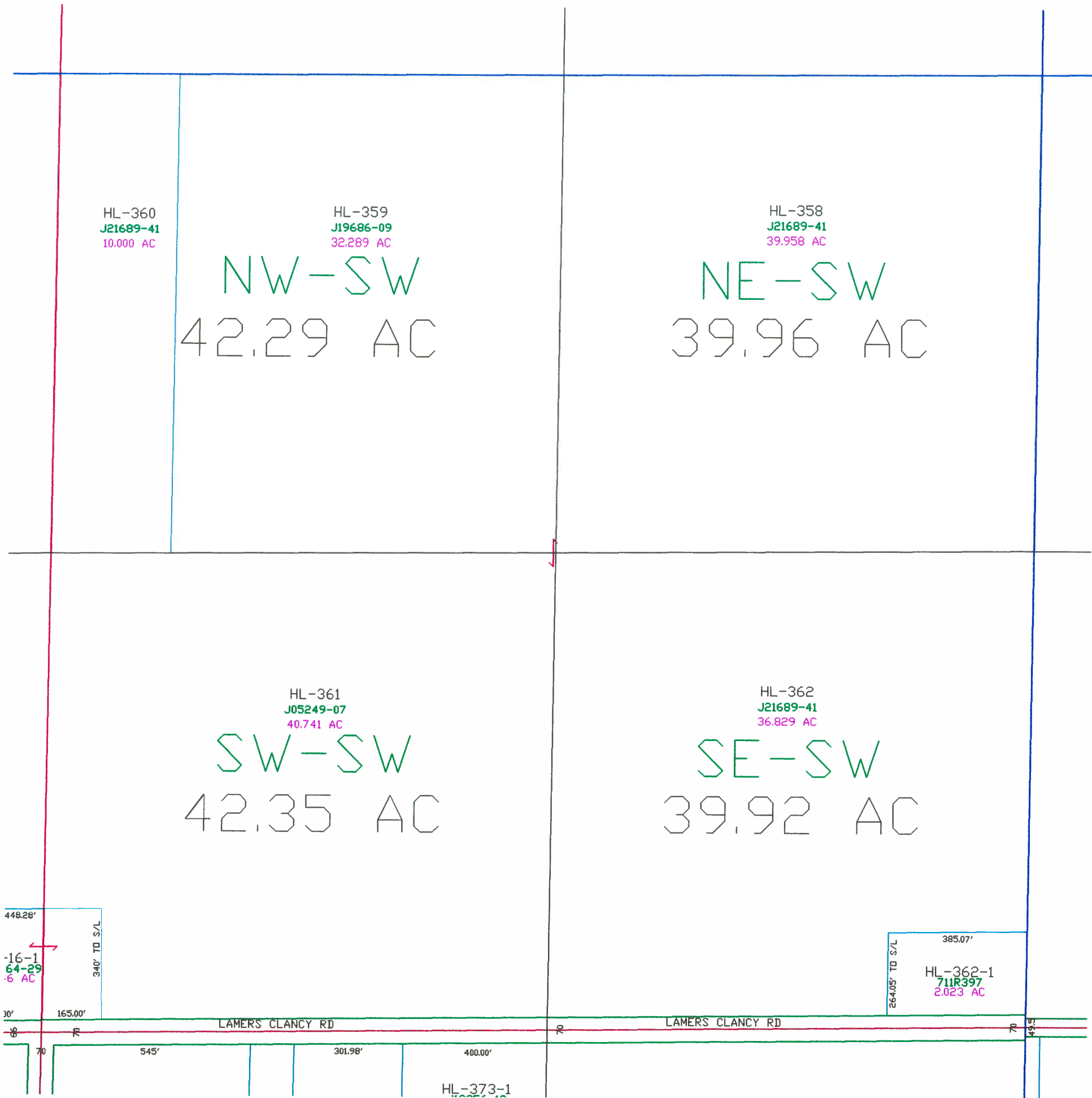
T21N - R20E
SECTION 18
SW 1/4

TOWN OF WRIGHTSTOWN										
OUTAGAMIE CO.	15	14	13	18	17	16	15	14	13	TOWN OF MORRISON
	22	23	24	19	20	21	22	23	24	
	27	26	25	30	29	28	27	26	25	
	34	35	36	31	32	33	34	35	36	
CALUMET CO.									T21N T20N	
R19E R20E						R20E R21E				



This is a compilation of records and data located in various county offices and is to be used for reference purposes only. The map is controlled by the field measurements between the corners of the Public Land Survey System and the parcels are mapped from available records which may not precisely fit field conditions. Brown County is not responsible for any inaccuracies.

This map was created by the Brown County Survey Department with funding provided by the Town of Holland and the Wisconsin Land Information Program.



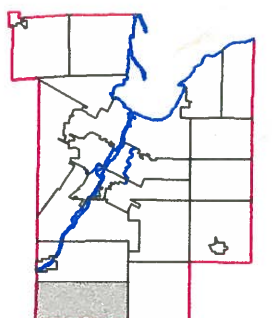

Town of Holland

T21N - R20E
SECTION 18
SE 1/4

TOWN OF
WRIGHTSTOWN

15	14	13	18	17	16	15	14	13
22	23	24	19	20	21	22	23	24
27	26	25	30	29	28	27	26	25
34	35	36	31	32	33	34	35	36

OUTAGAMIE CO. TOWN OF MORRISON T21N T20N
R19E R20E CALUMET CO. R20E R21E



1" = 300'



This is a compilation of records and data located in various county offices and is to be used for reference purposes only. The map is controlled by the field measurements between the corners of the Public Land Survey System and the parcels are mapped from available records which may not precisely fit field conditions. Brown County is not responsible for any inaccuracies.

This map was created by the Brown County Survey Department with funding provided by the Town of Holland and the Wisconsin Land Information Program.

© 1994 BROWN COUNTY SURVEY DEPT.
GREEN BAY, WI 54305

Plot date: 12/15/94
Plotted by: DES

HL-364
J21689-41
39.960 AC
NW-SE
39.96 A

HL-363
J21689-41
37.038 AC
NE-SE
40.03 A

380' TO S/L
250.00'
HL-363-1
J01144-33
1.992 AC
250.00'
380' TO S/L

HL-365
J11953-02
39.213 AC
SW-SE
39.97 A

HL-366
J11953-02
37.529 AC
SE-SE
40.03 A

160' TO S/L
265.00'
HL-366-1
10482461
0.773 AC

2-1
97
AC

400.00'

LAMERS CLANCY RD

OLD 57

62-1
397
3 AC

LAMERS CLANCY RD

HL-368-1
J08447-01
7.119 AC

HL-368
J21689-41
32.725 AC

NW-NE
40.60 A

HL-367
J21689-41
38.839 AC

NE-NE
40.58 A

HL-370
J21689-41
1.776 AC
295.18' TO S/L

HL-369
J21689-41
40.516 AC

SW-NE
40.52 A

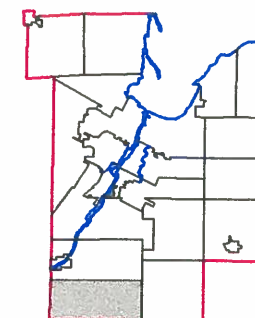

HL-371
J21689-41
37.715 AC

SE-NE
40.50 A

Town of Holland

T21N - R20E
SECTION 19
NE 1/4

TOWN OF WRIGHTSTOWN								
15	14	13	18	17	16	15	14	13
22	23	24	19	20	21	22	23	24
27	26	25	30	29	28	27	26	25
34	35	36	31	32	33	34	35	36
OUTAGAMIE CO.			CALUMET CO.			TOWN OF MORRISON		
R19E R20E						T21N T20N		

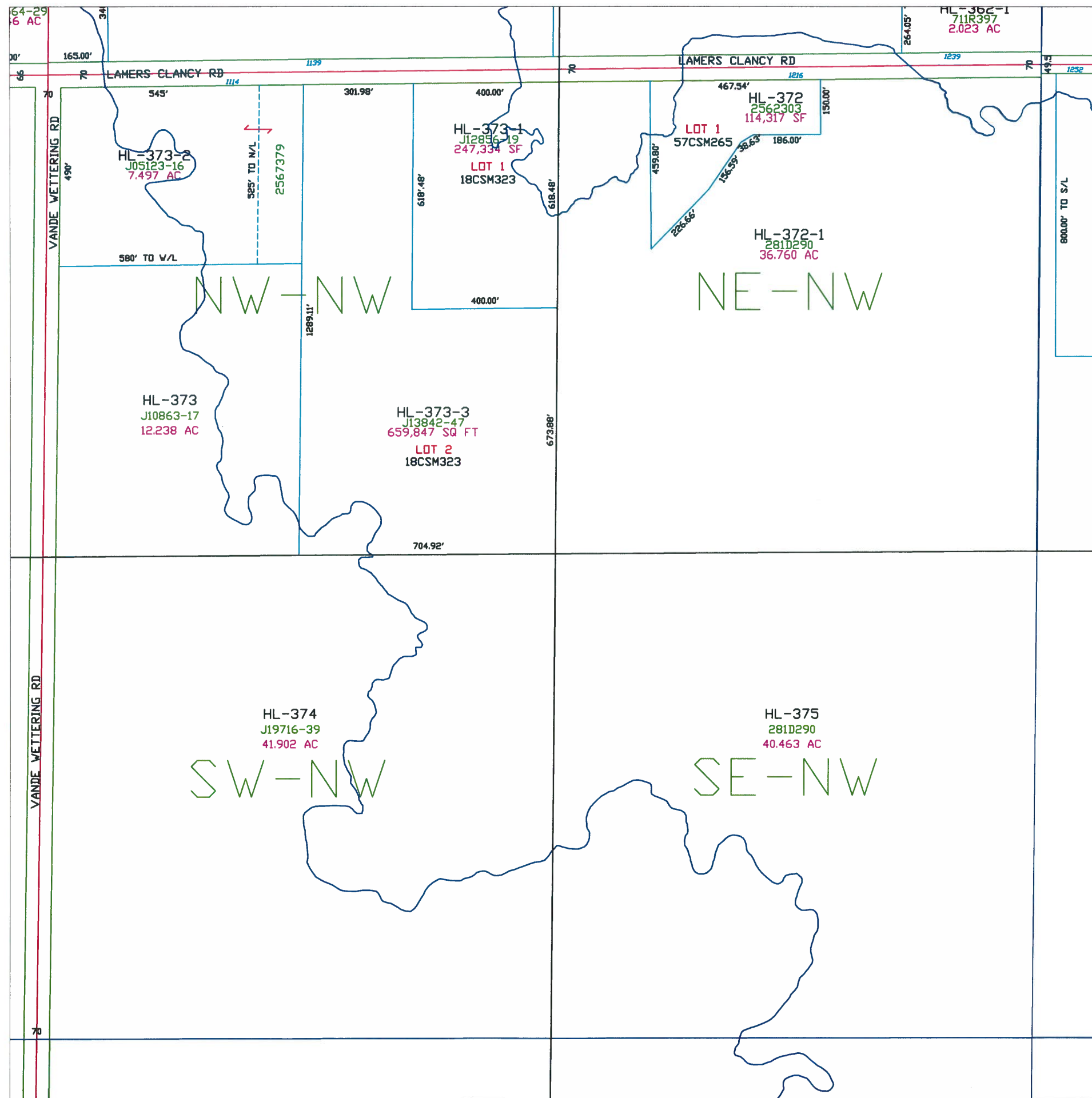


1" = 300'



This is a compilation of records and data located in various county offices and is to be used for reference purposes only. The map is controlled by the field measurements between the corners of the Public Land Survey System and the parcels are mapped from available records which may not precisely fit field conditions. Brown County is not responsible for any inaccuracies.

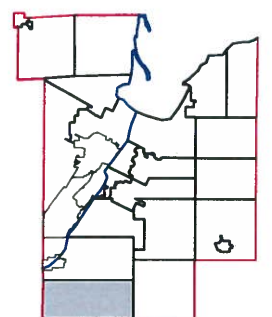

This map was created by the Brown County Survey Department with funding provided by the Town of Holland and the Wisconsin Land Information Program.



Town of Holland

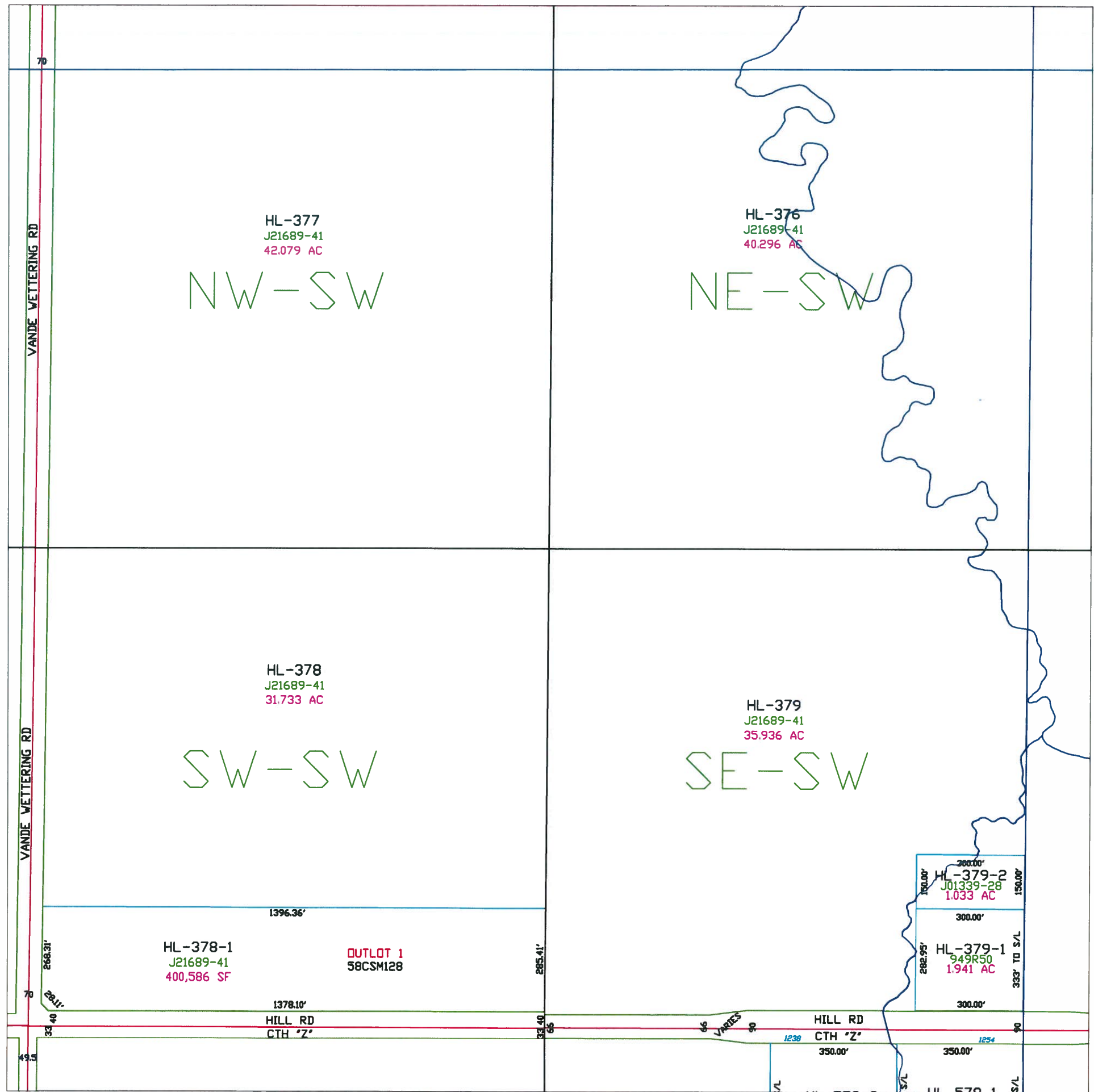
T21N - R20E
SECTION 19
NW1/4

TOWN OF WRIGHTSTOWN								
15	14	13	18	17	16	15	14	13
22	23	24	19	20	21	22	23	24
27	26	25	30	29	28	27	26	25
34	35	36	31	32	33	34	35	36
OUTAGAMIE CO.			CALUMET CO.			TOWN OF MORRISON		
R19E R20E						T21N T20N		



This is a compilation of records and data located in various county offices and is to be used for reference purposes only. The map is controlled by the field measurements between the corners of the Public Land Survey System and the parcels are mapped from available records which may not precisely fit field conditions. Brown County is not responsible for any inaccuracies.

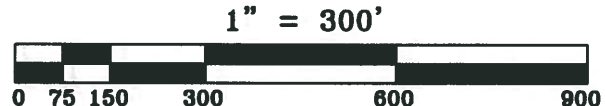
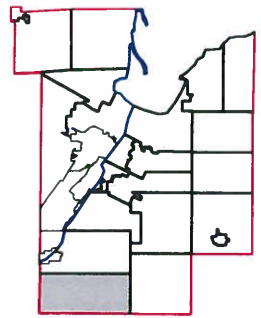

This map was created by the Brown County Survey Department with funding provided by the Town of Holland and the Wisconsin Land Information Program.



Town of Holland

T21N - R20E
SECTION 19
SW1/4

TOWN OF WRIGHTSTOWN								
15	14	13	18	17	16	15	14	13
22	23	24	19	20	21	22	23	24
27	26	25	30	29	28	27	26	25
34	35	36	31	32	33	34	35	36
OUTAGAMIE CO.			CALUMET CO.			TOWN OF MORRISON		
R19E R20E						T21N T20N		



This is a compilation of records and data located in various county offices and is to be used for reference purposes only. The map is controlled by the field measurements between the corners of the Public Land Survey System and the parcels are mapped from available records which may not precisely fit field conditions. Brown County is not responsible for any inaccuracies.

This map was created by the Brown County Survey Department with funding provided by the Town of Holland and the Wisconsin Land Information Program.

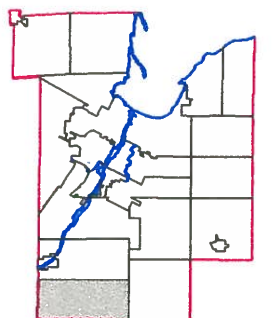
Town of Holland

T21N - R20E
SECTION 19
SE 1/4

TOWN OF
WRIGHTSTOWN

15	14	13	18	17	16	15	14	13
22	23	24	19	20	21	22	23	24
27	26	25	30	29	28	27	26	25
34	35	36	31	32	33	34	35	36

OUTAGAMIE CO. TOWN OF MORRISON CALUMET CO. T21N T20N R19E R20E R21E



1" = 300'

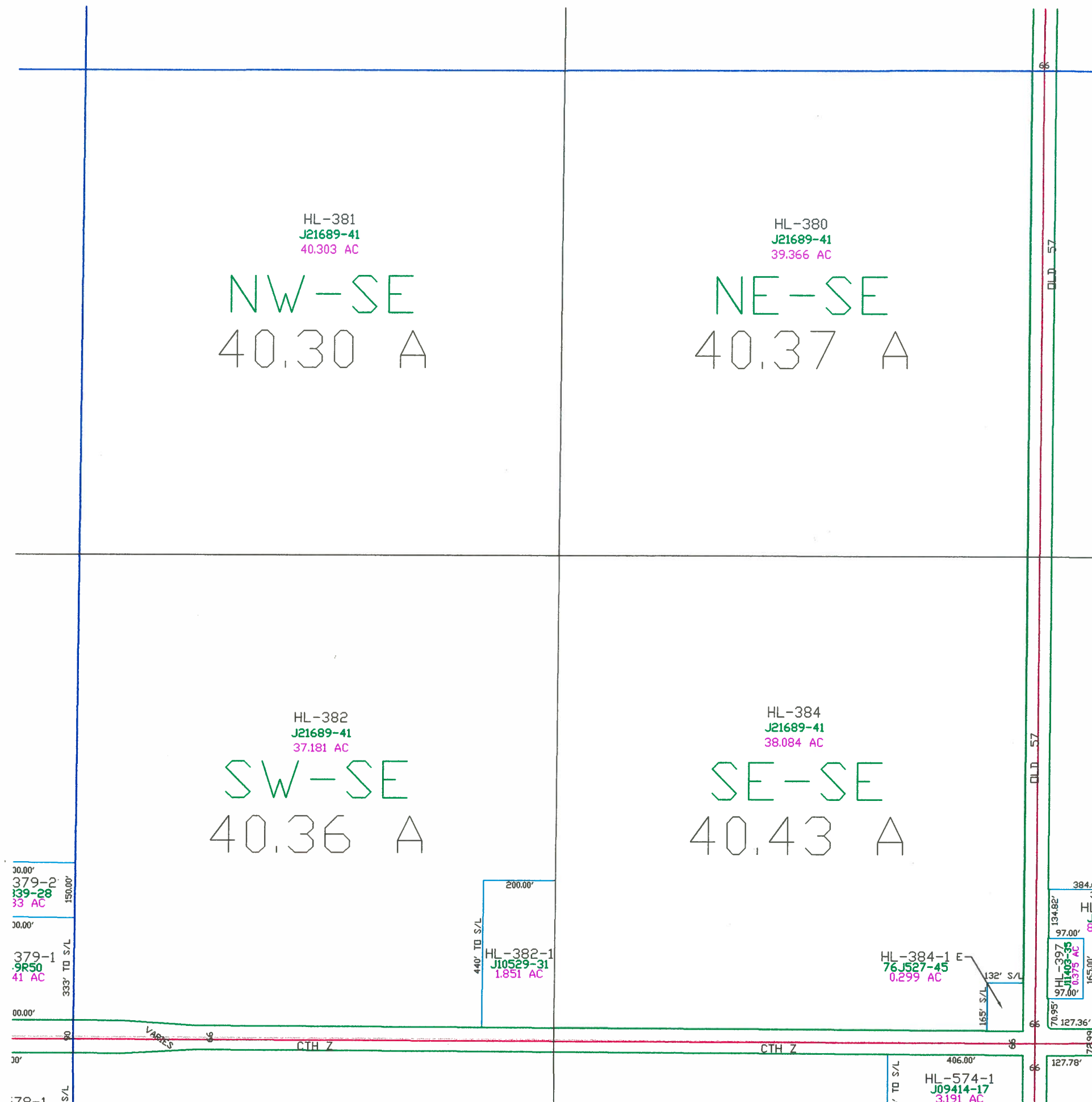


This is a compilation of records and data located in various county offices and is to be used for reference purposes only. The map is controlled by the field measurements between the corners of the Public Land Survey System and the parcels are mapped from available records which may not precisely fit field conditions. Brown County is not responsible for any inaccuracies.

This map was created by the Brown County Survey Department with funding provided by the Town of Holland and the Wisconsin Land Information Program.

© 1994 BROWN COUNTY SURVEY DEPT.
GREEN BAY, WI 54305

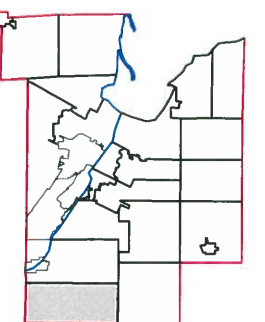

Plot date: 12/15/94
Plotted by: DES



Town of Holland

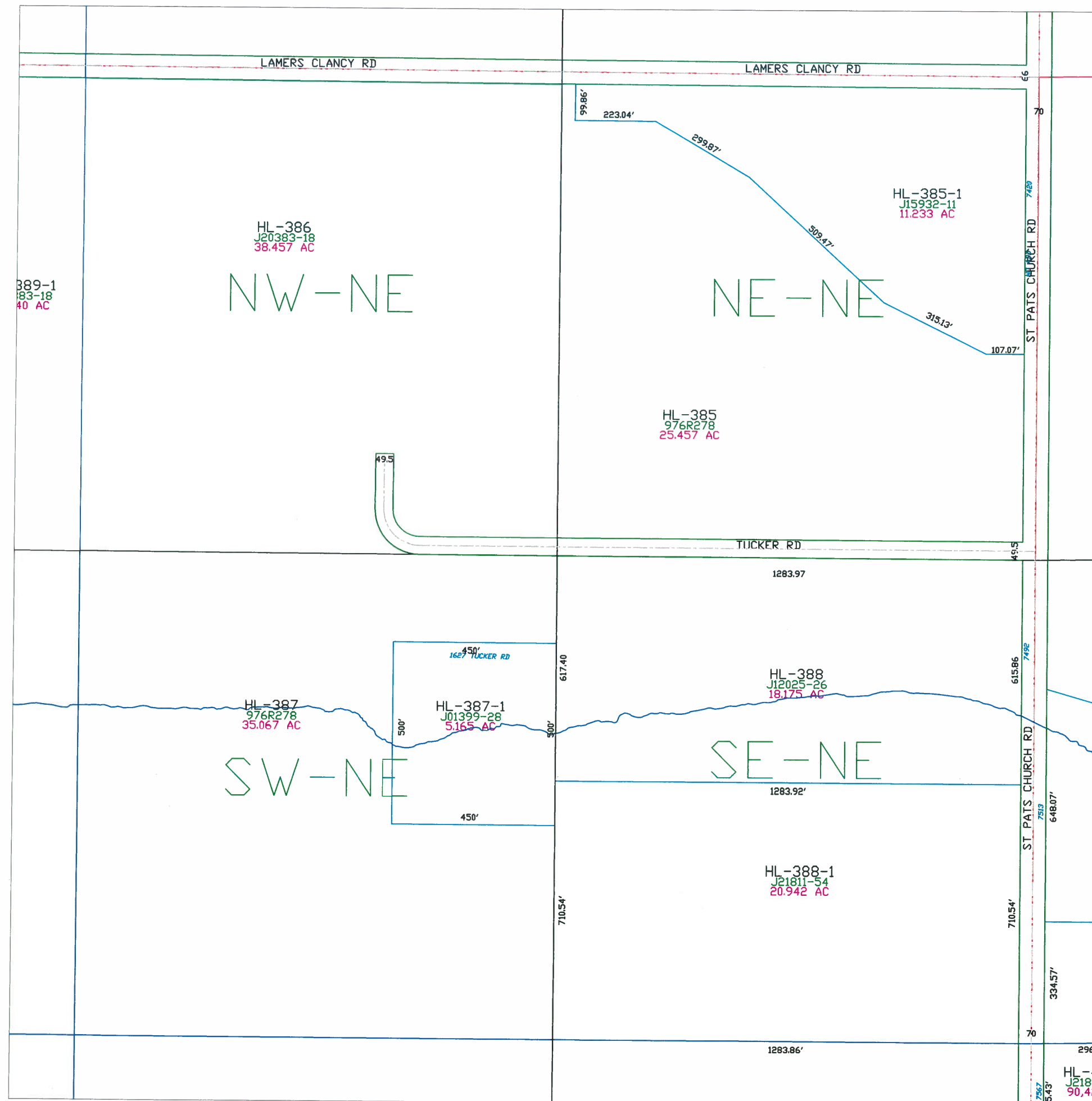
T21N - R20E
SECTION 20
NE 1/4

TOWN OF WRIGHTSTOWN								
15	14	13	18	17	16	15	14	13
22	23	24	19	20	21	22	23	24
27	26	25	30	29	28	27	26	25
34	35	36	31	32	33	34	35	36
OUTAGAMIE CO.			CALUMET CO.			TOWN OF MORRISON		
R10E R20E						R20E R21E		
						T21N T20N		



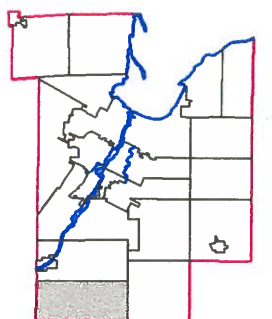

This is a compilation of records and data located in various county offices and is to be used for reference purposes only. The map is controlled by the field measurements between the corners of the Public Land Survey System and the parcels are mapped from available records which may not precisely fit field conditions. Brown County is not responsible for any inaccuracies.

This map was created by the Brown County Survey Department with funding provided by the Town of Holland and the Wisconsin Land Information Program.



T21N - R20E
SECTION 20
NW 1/4

OUTAGAMIE CO.		TOWN OF WRIGHTSTOWN								TOWN OF MORRISON			
		15	14	13	18	17	16	15	14			13	
		22	23	24	19	20	21	22	23			24	
		27	26	25	30	29	28	27	26			25	
		34	35	36	31	32	33	34	35			36	
		R19E	R20E	CALUMET CO.								R20E	R21E
												T21N	T20N

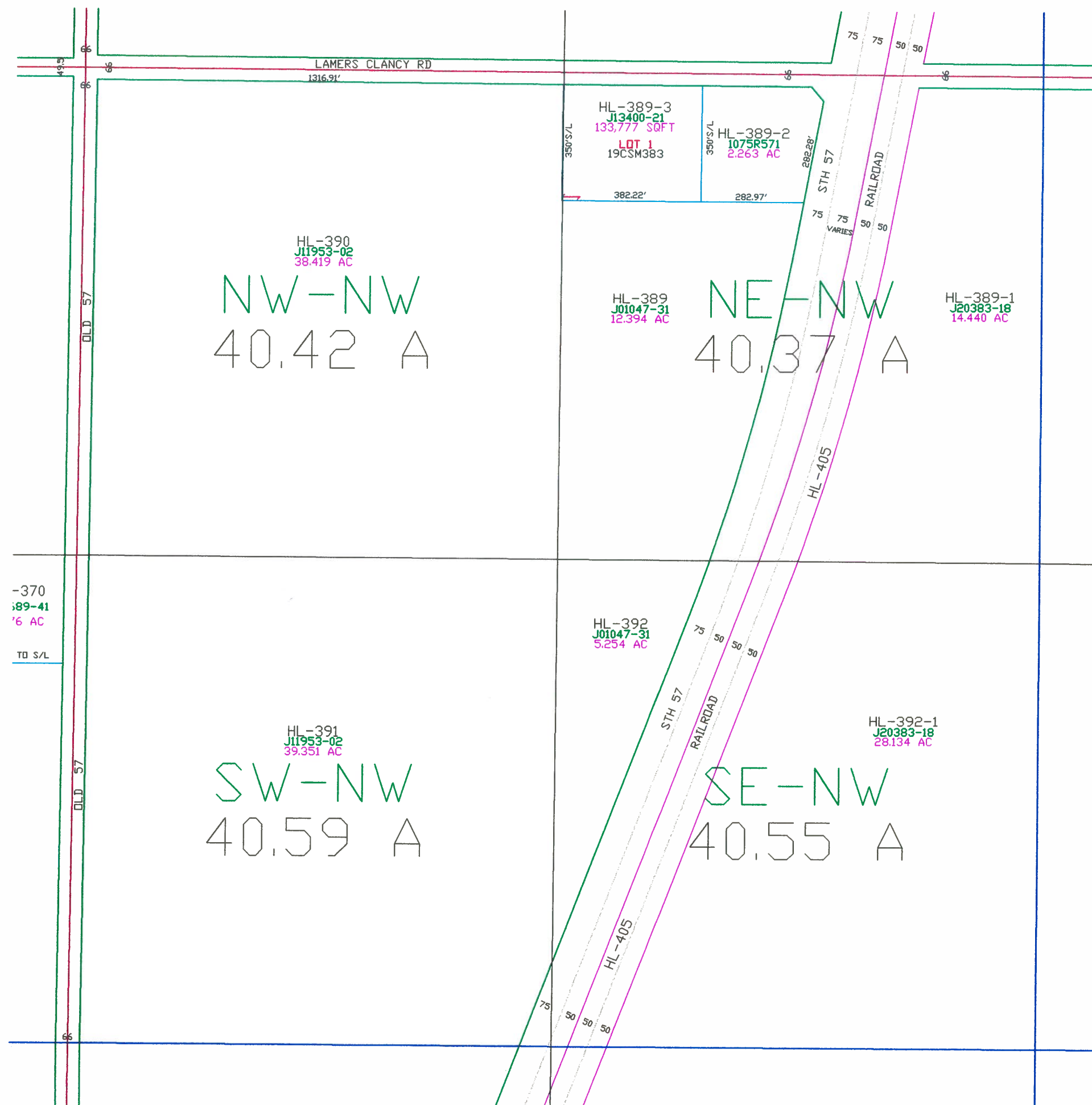

$$1'' = 300'$$


This is a compilation of records and data located in various county offices and is to be used for reference purposes only. The map is controlled by the field measurements between the corners of the Public Land Survey System and the parcels are mapped from available records which may not precisely fit field conditions. Brown County is not responsible for any inaccuracies.

This map was created by the Brown County Survey Department
with funding provided by the Town of Holland and the
Wisconsin Land Information Program.

© 1994 BROWN COUNTY SURVEY DEPT.
GREEN BAY, WI 54305

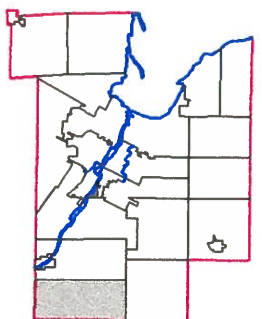

Plot date: 12/15/94
Plotted by: DES



Town of Holland

T21N - R20E
SECTION 20
SW 1/4

TOWN OF WRIGHTSTOWN								
15	14	13	18	17	16	15	14	13
22	23	24	19	20	21	22	23	24
27	26	25	30	29	28	27	26	25
34	35	36	31	32	33	34	35	36
OUTAGAMIE CO.			CALUMET CO.			TOWN OF MORRISON		
R19E R20E						T21N T20N		

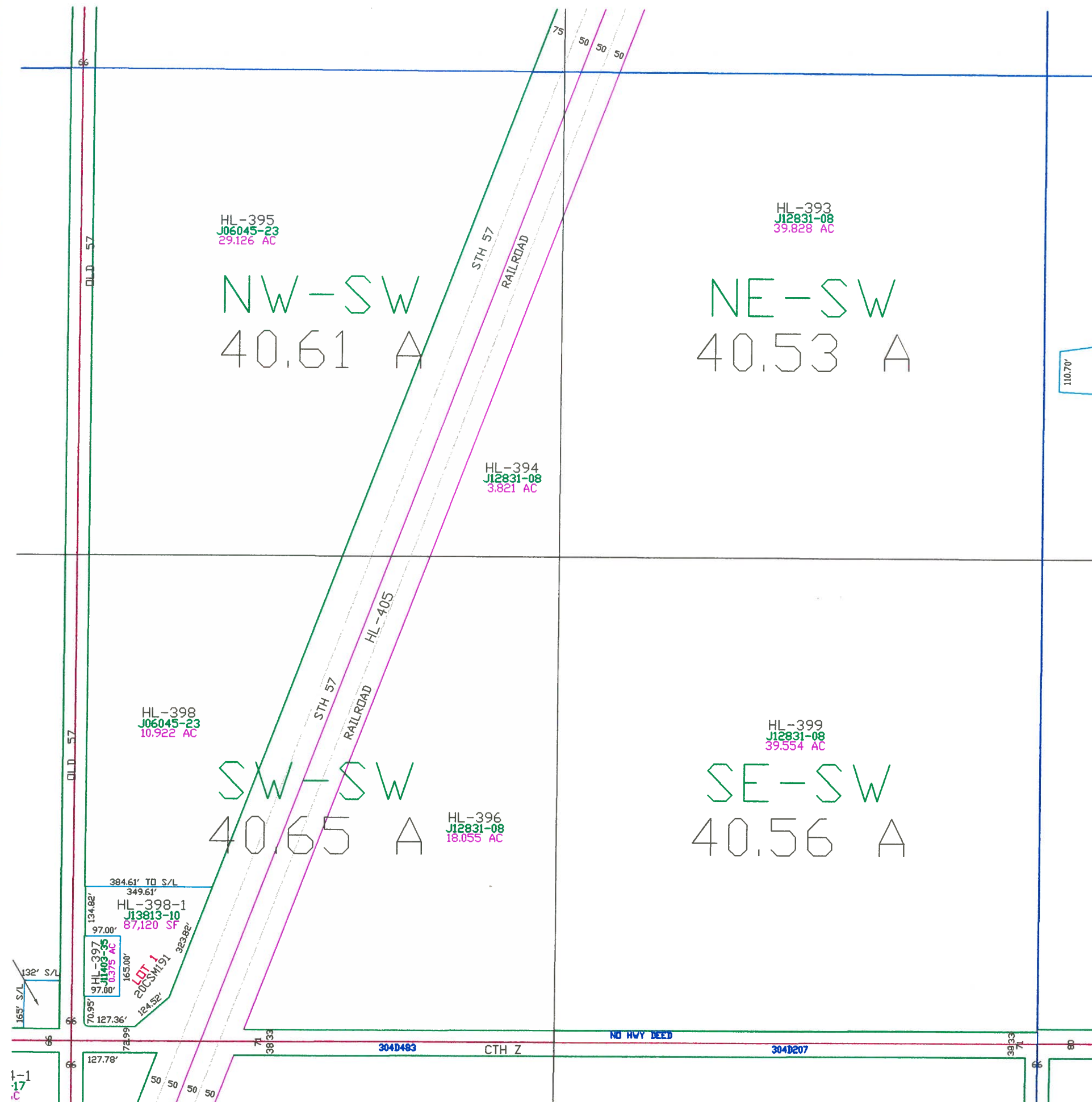


1" = 300'



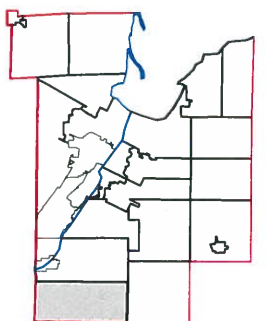

This is a compilation of records and data located in various county offices and is to be used for reference purposes only. The map is controlled by the field measurements between the corners of the Public Land Survey System and the parcels are mapped from available records which may not precisely fit field conditions. Brown County is not responsible for any inaccuracies.

This map was created by the Brown County Survey Department with funding provided by the Town of Holland and the Wisconsin Land Information Program.



T21N - R20E
SECTION 20
SE 1/4

OUTAGAMIE CO.		TOWN OF WRIGHTSTOWN								TOWN OF MORRISON T21N T20N		
		15	14	13	18	17	16	15	14			13
		22	23	24	19	20	21	22	23			24
		27	26	25	30	29	28	27	26			25
		34	35	36	31	32	33	34	35			36
		CALUMET CO.										
		R19E R20E							R20E R21E			

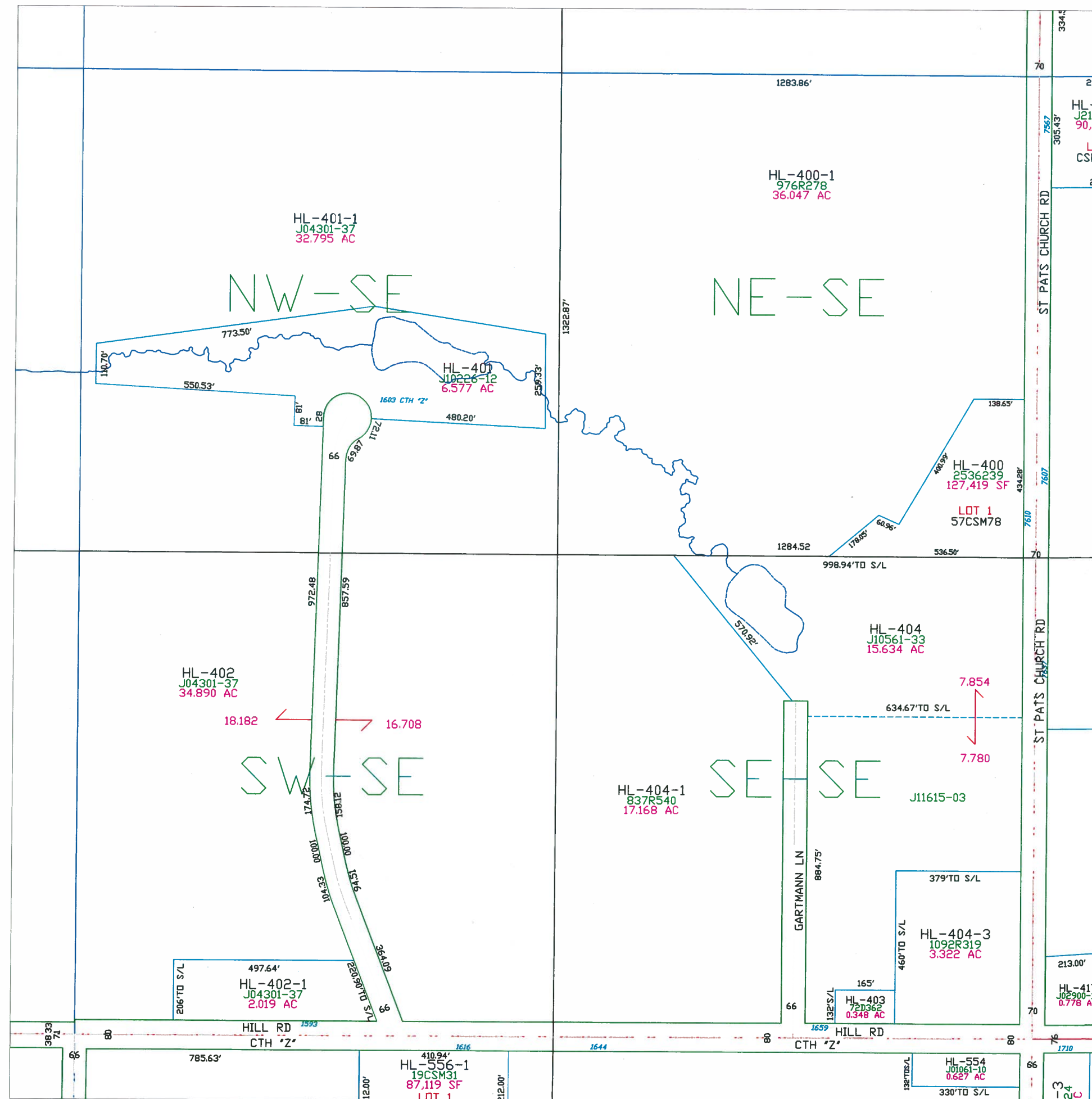

$$1'' = 300'$$


This is a compilation of records and data located in various county offices and is to be used for reference purposes only. The map is controlled by the field measurements between the corners of the Public Land Survey System and the parcels are mapped from available records which may not precisely fit field conditions. Brown County is not responsible for any inaccuracies.

This map was created by the Brown County Survey Department with funding provided by the Town of Holland and the Wisconsin Land Information Program.

© 2019 BROWN COUNTY SURVEY DEPT.
GREEN BAY, WI 54305

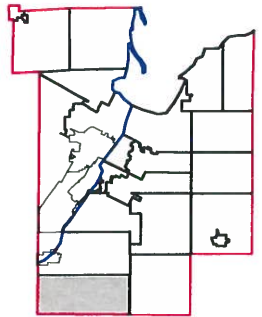

Plot date: 7/3/2019
Plotted by: CWM



Town of Holland

T21N - R20E
SECTION 21
NE1/4

TOWN OF WRIGHTSTOWN								
15	14	13	18	17	16	15	14	13
22	23	24	19	20	21	22	23	24
27	26	25	30	29	28	27	26	25
34	35	36	31	32	33	34	35	36
OUTAGAMIE CO.			CALUMET CO.			TOWN OF MORRISON		
R19E R20E						T21N T20N		

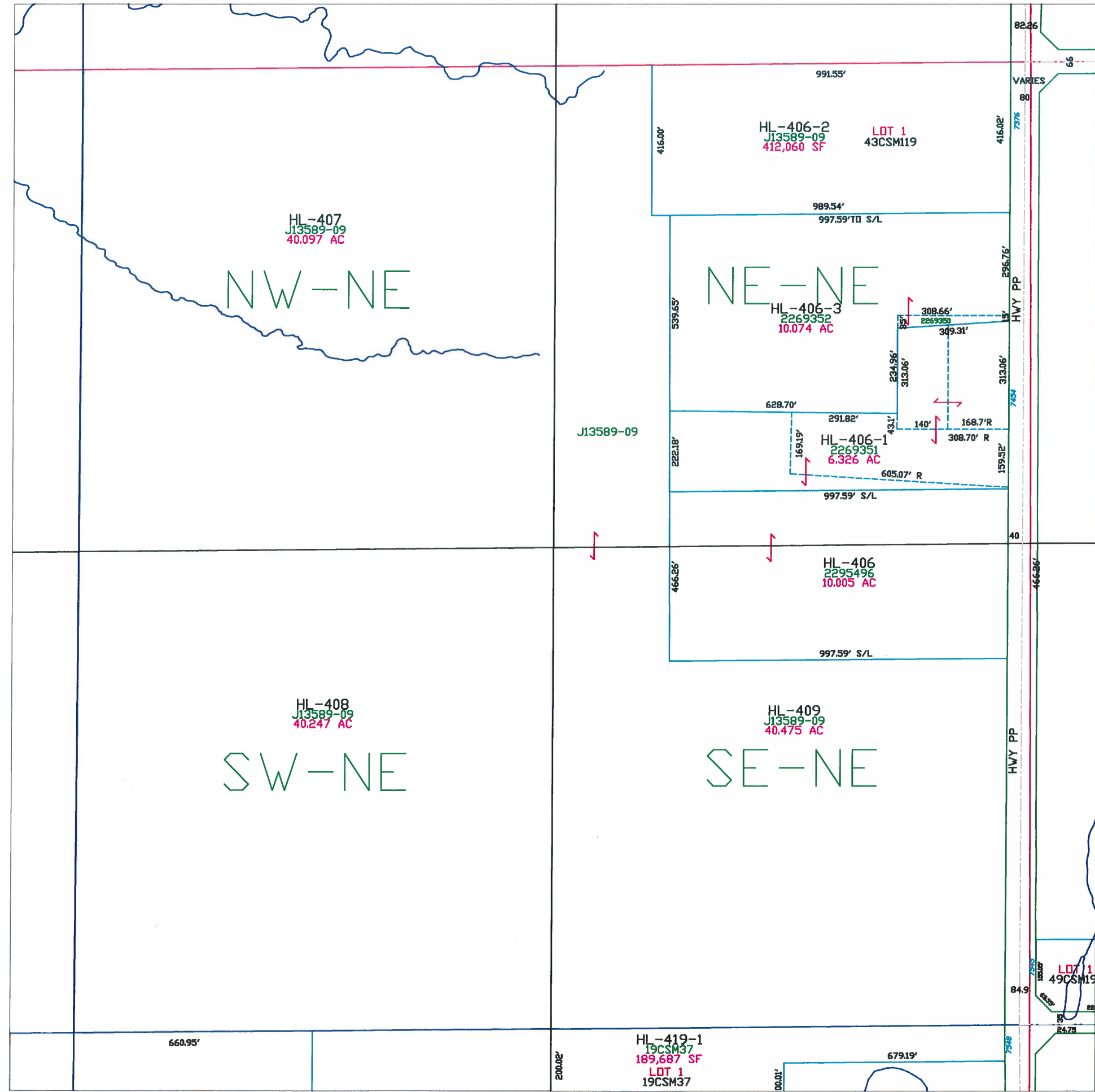


1" = 300'



This is a compilation of records and data located in various county offices and is to be used for reference purposes only. The map is controlled by the field measurements between the corners of the Public Land Survey System and the parcels are mapped from available records which may not precisely fit field conditions. Brown County is not responsible for any inaccuracies.

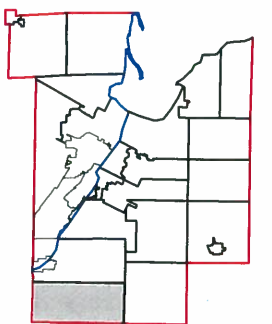

This map was created by the Brown County Survey Department with funding provided by the Town of Holland and the Wisconsin Land Information Program.



Town of Holland

T21N - R20E
SECTION 21
SW 1/4

TOWN OF WRIGHTSTOWN								
15	14	13	18	17	16	15	14	13
22	23	24	19	20	21	22	23	24
27	26	25	30	29	28	27	26	25
34	35	36	31	32	33	34	35	36
OUTAGAMIE CO.			CALUMET CO.			T21N T20N		
R19E R20E						R20E R21E		

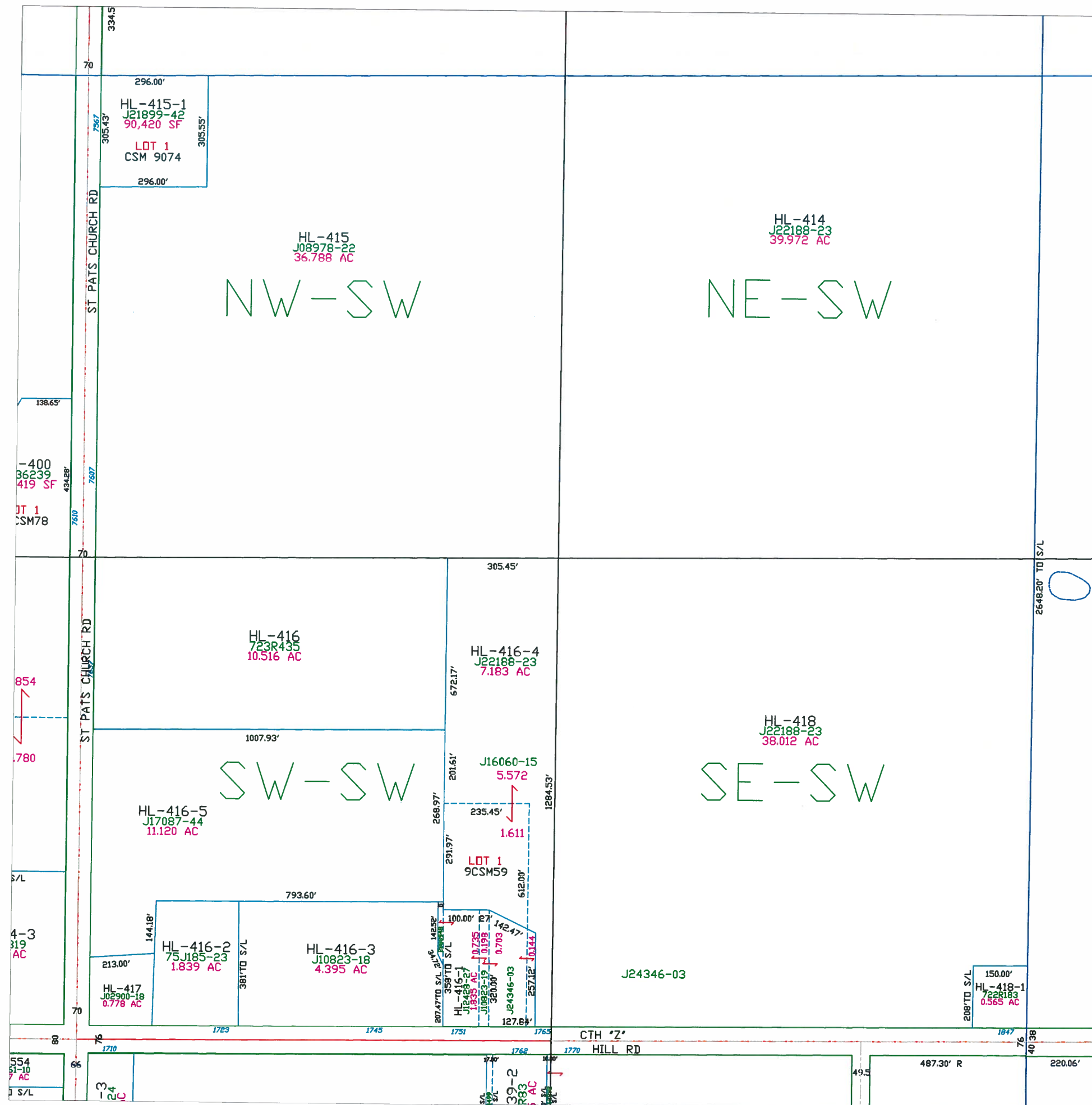


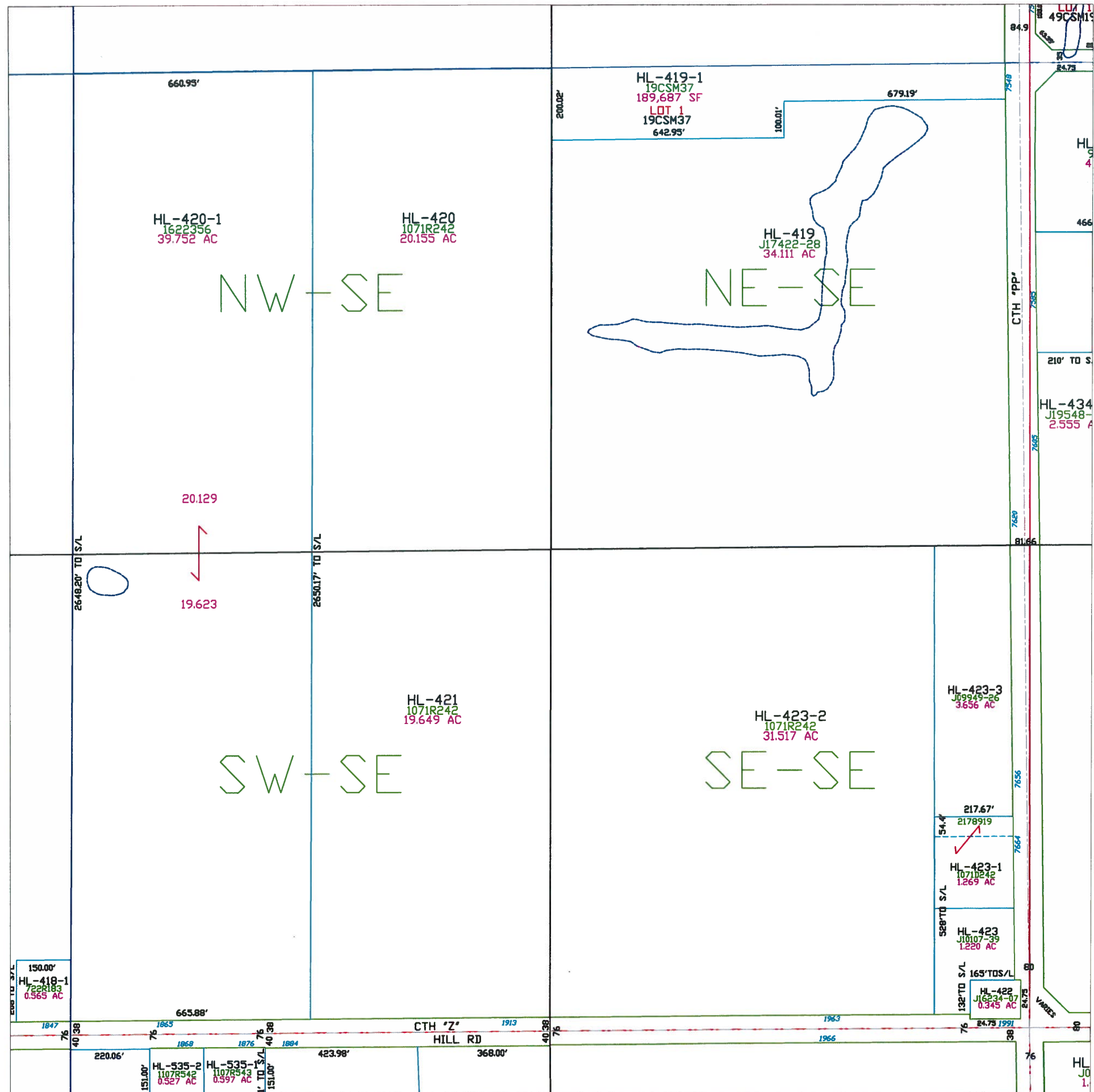
1" = 300'



This is a compilation of records and data located in various county offices and is to be used for reference purposes only. The map is controlled by the field measurements between the corners of the Public Land Survey System and the parcels are mapped from available records which may not precisely fit field conditions. Brown County is not responsible for any inaccuracies.

This map was created by the Brown County Survey Department with funding provided by the Town of Holland and the Wisconsin Land Information Program.

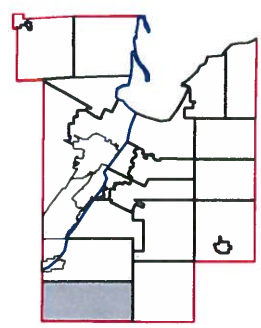




Town of Holland

T21N - R20E
SECTION 21
SE1/4

TOWN OF WRIGHTSTOWN								
15	14	13	18	17	16	15	14	13
22	23	24	19	20	21	22	23	24
27	26	25	30	29	28	27	26	25
34	35	36	31	32	33	34	35	36
OUTAGAMIE CO.			CALUMET CO.			TOWN OF MORRISON		
R19E R20E						R20E R21E		
						T21N T20N		



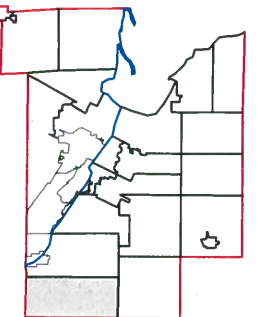

This is a compilation of records and data located in various county offices and is to be used for reference purposes only. The map is controlled by the field measurements between the corners of the Public Land Survey System and the parcels are mapped from available records which may not precisely fit field conditions. Brown County is not responsible for any inaccuracies.

This map was created by the Brown County Survey Department with funding provided by the Town of Holland and the Wisconsin Land Information Program.

Town of Holland

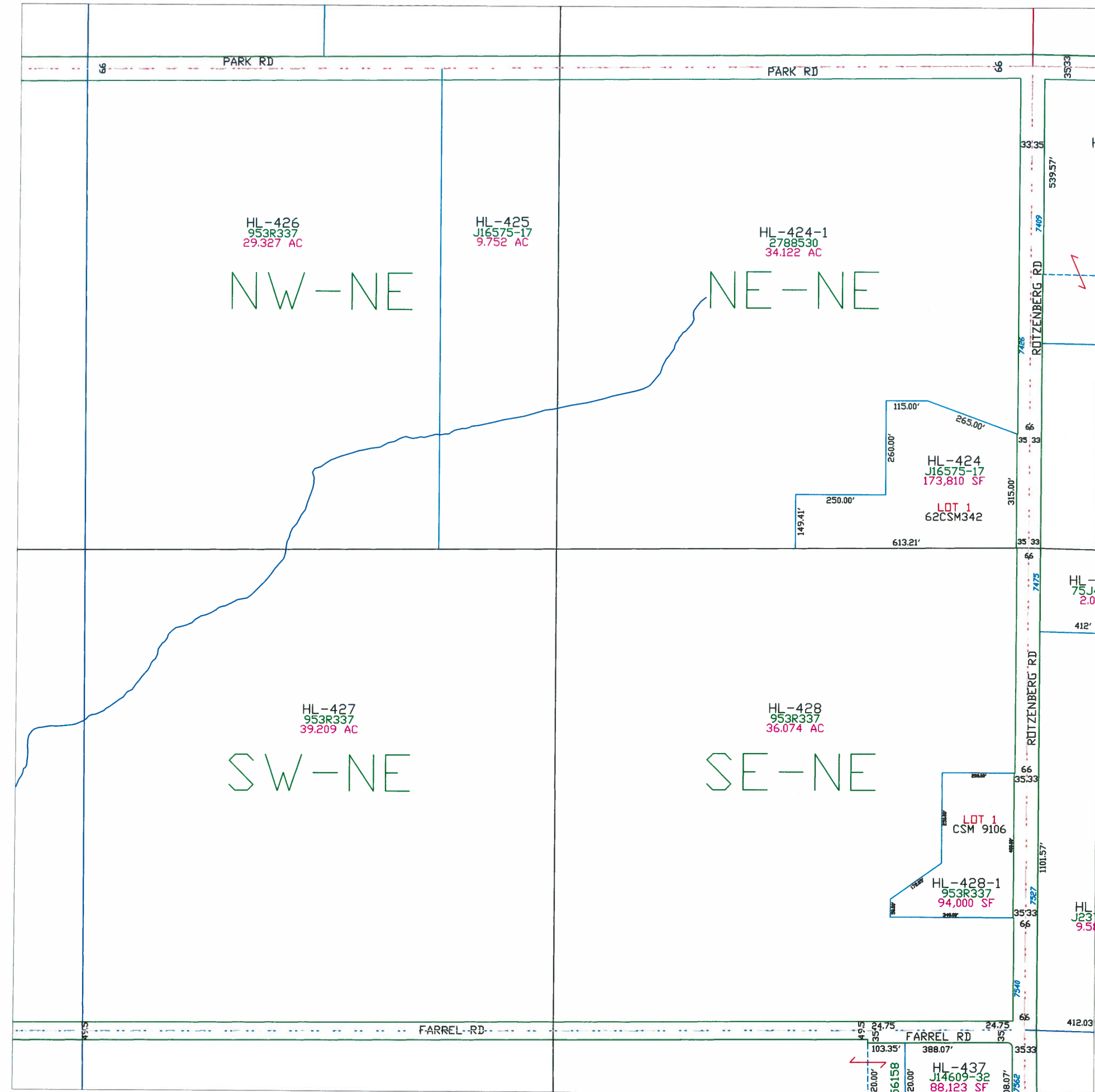
T21N - R20E
SECTION 22
NE 1/4

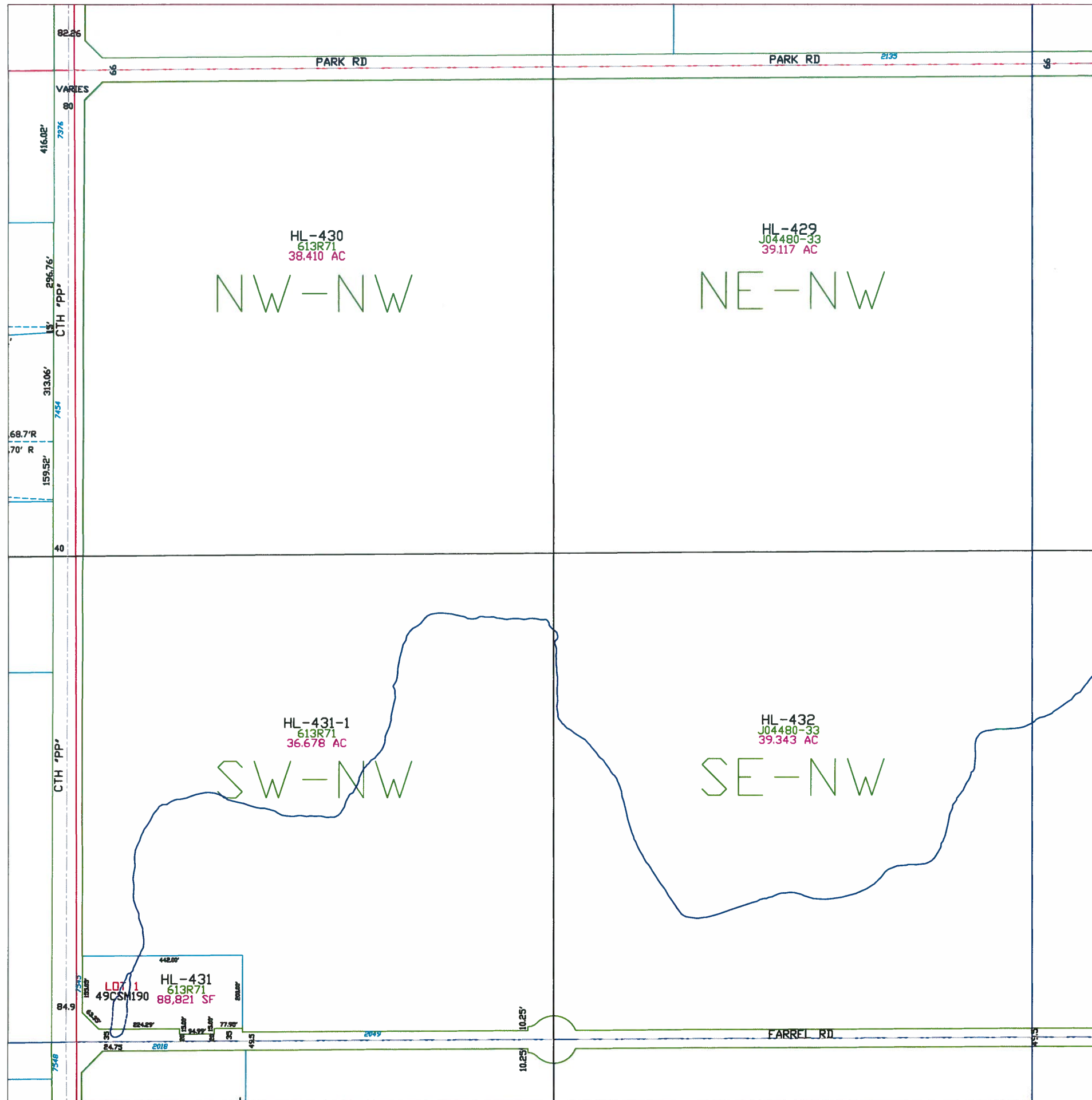
TOWN OF WRIGHTSTOWN								
15	14	13	18	17	16	15	14	13
22	23	24	19	20	21	22	23	24
27	26	25	30	29	28	27	26	25
34	35	36	31	32	33	34	35	36
OUTAGAMIE CO.			CALUMET CO.			TOWN OF MORRISON		
R19E R20E						R20E R21E		
						T21N T20N		



This is a compilation of records and data located in various county offices and is to be used for reference purposes only. The map is controlled by the field measurements between the corners of the Public Land Survey System and the parcels are mapped from available records which may not precisely fit field conditions. Brown County is not responsible for any inaccuracies.

This map was created by the Brown County Survey Department with funding provided by the Town of Holland and the Wisconsin Land Information Program.

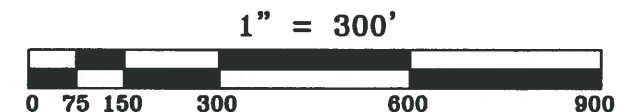





Town of Holland

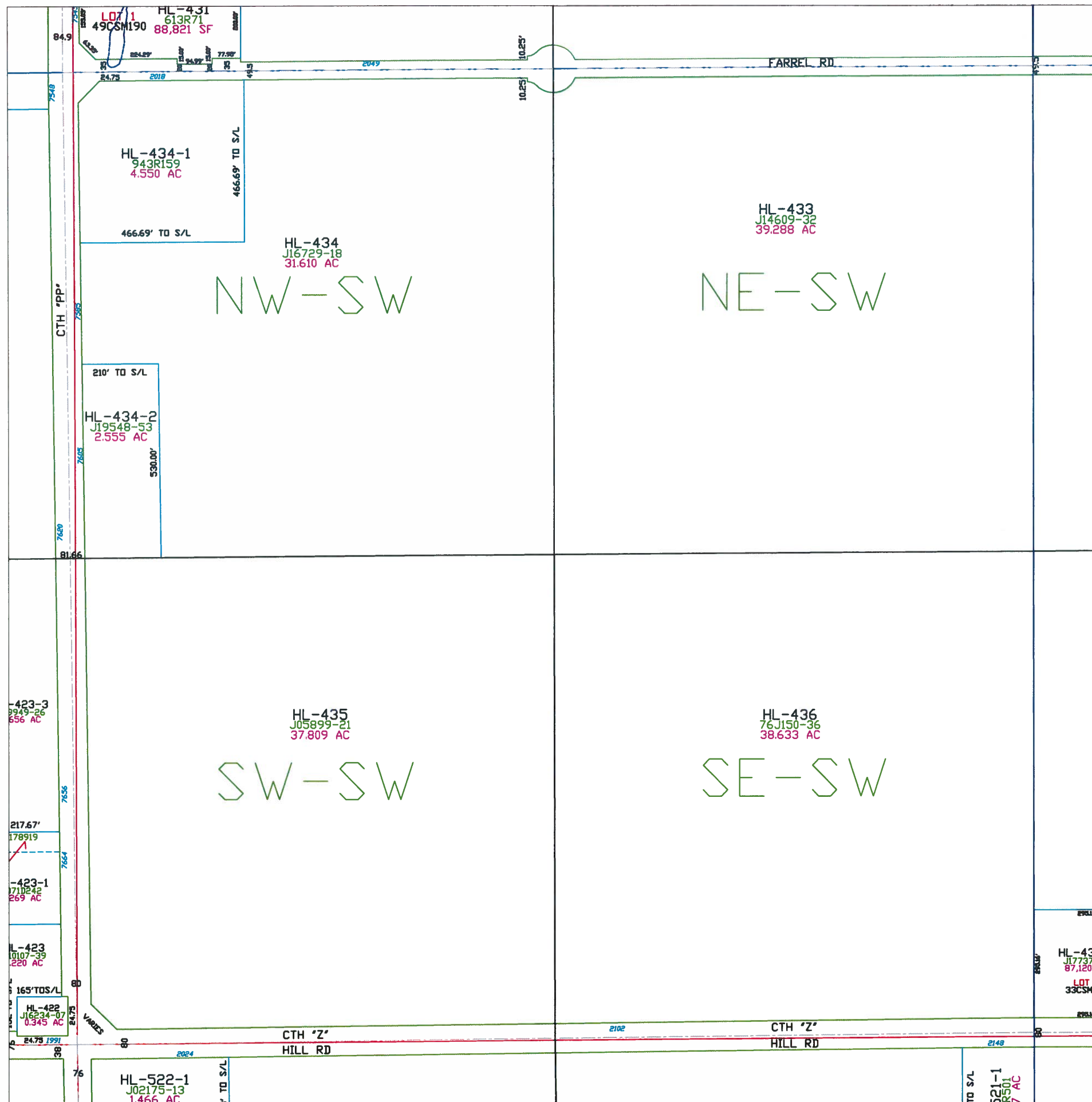
T21N - R20E
SECTION 22
NW1/4

TOWN OF WRIGHTSTOWN								
15	14	13	18	17	16	15	14	13
22	23	24	19	20	21	22	23	24
27	26	25	30	29	28	27	26	25
34	35	36	31	32	33	34	35	36
OUTAGAMIE CO.			CALUMET CO.			TOWN OF MORRISON		
R19E R20E			R20E R21E			T21N T20N		



This is a compilation of records and data located in various county offices and is to be used for reference purposes only. The map is controlled by the field measurements between the corners of the Public Land Survey System and the parcels are mapped from available records which may not precisely fit field conditions. Brown County is not responsible for any inaccuracies.

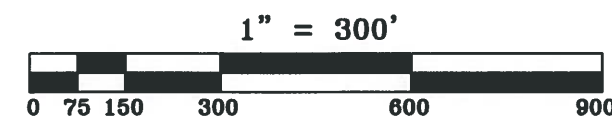
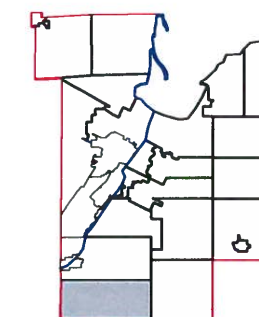

This map was created by the Brown County Survey Department with funding provided by the Town of Holland and the Wisconsin Land Information Program.



Town of Holland

T21N - R20E
SECTION 22
SW1/4

TOWN OF WRIGHTSTOWN								
15	14	13	18	17	16	15	14	13
22	23	24	19	20	21	22	23	24
27	26	25	30	29	28	27	26	25
34	35	36	31	32	33	34	35	36
OUTAGAMIE CO.			CALUMET CO.			TOWN OF MORRISON		
R19E			R20E			R20E		
T21N			T20N			T21N		



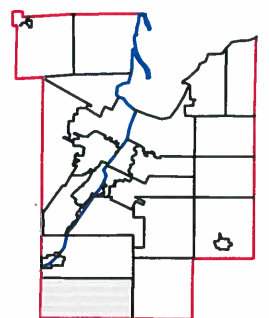
This is a compilation of records and data located in various county offices and is to be used for reference purposes only. The map is controlled by the field measurements between the corners of the Public Land Survey System and the parcels are mapped from available records which may not precisely fit field conditions. Brown County is not responsible for any inaccuracies.

This map was created by the Brown County Survey Department with funding provided by the Town of Holland and the Wisconsin Land Information Program.

Town of Holland

T21N - R20E
SECTION 22
SE1/4

TOWN OF WRIGHTSTOWN								
15	14	13	18	17	16	15	14	13
22	23	24	19	20	21	22	23	24
27	26	25	30	29	28	27	26	25
34	35	36	31	32	33	34	35	36
OUTAGAMIE CO.			CALUMET CO.			TOWN OF MORRISON		
R19E R20E						T21N T20N		

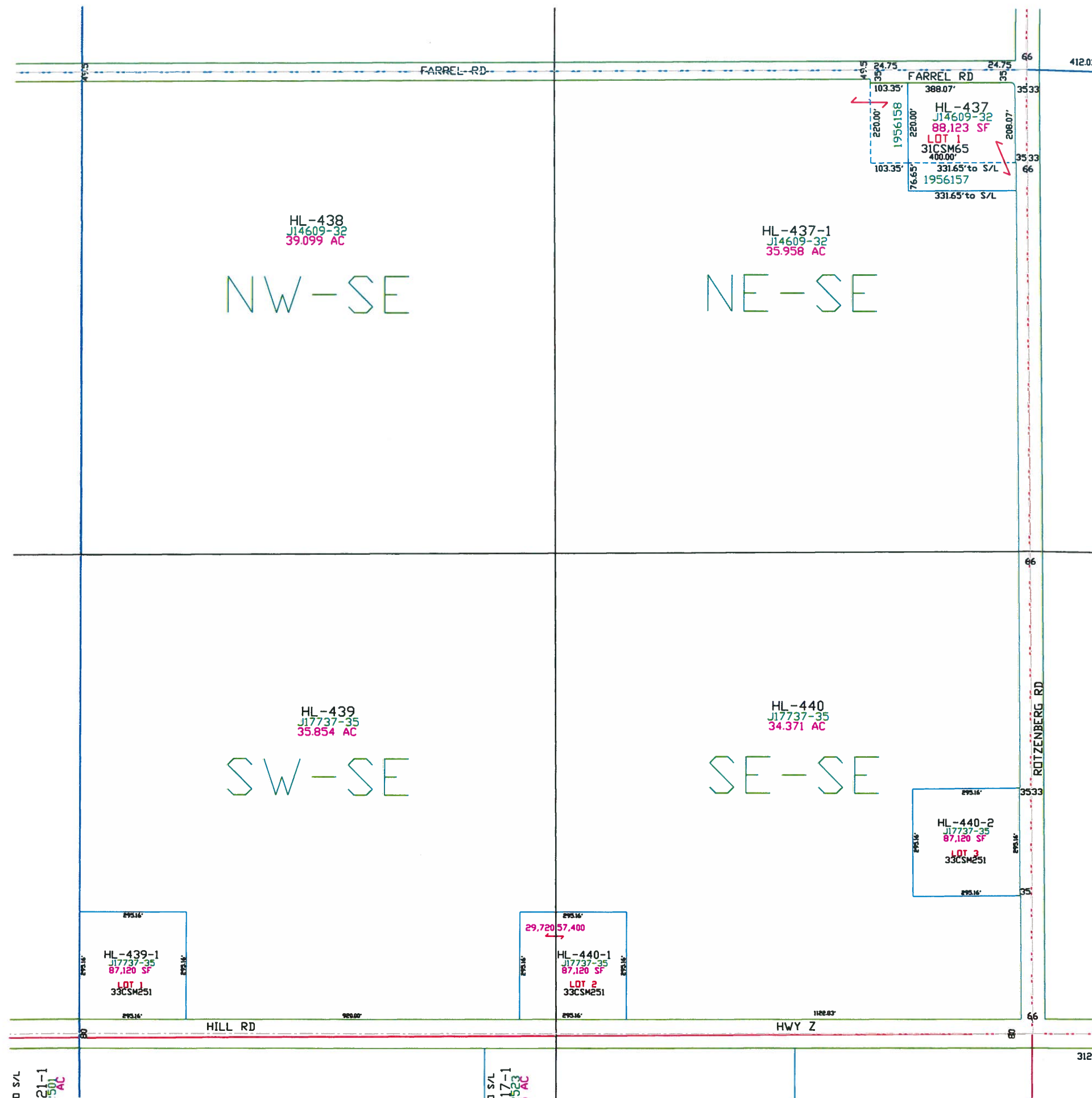


1" = 300'



This is a compilation of records and data located in various county offices and is to be used for reference purposes only. The map is controlled by the field measurements between the corners of the Public Land Survey System and the parcels are mapped from available records which may not precisely fit field conditions. Brown County is not responsible for any inaccuracies.

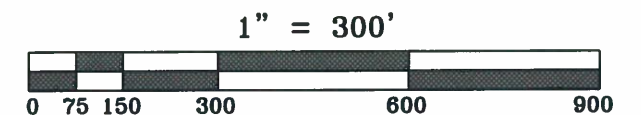
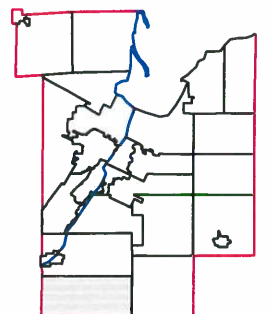

This map was created by the Brown County Survey Department with funding provided by the Town of Holland and the Wisconsin Land Information Program.



Town of Holland

T21N - R20E
SECTION 23
NE1/4

TOWN OF WRIGHTSTOWN								
15	14	13	18	17	16	15	14	13
22	23	24	19	20	21	22	23	24
27	26	25	30	29	28	27	26	25
34	35	36	31	32	33	34	35	36
OUTAGAMIE CO.			CALUMET CO.			TOWN OF MORRISON		
R19E R20E						T21N T20N		

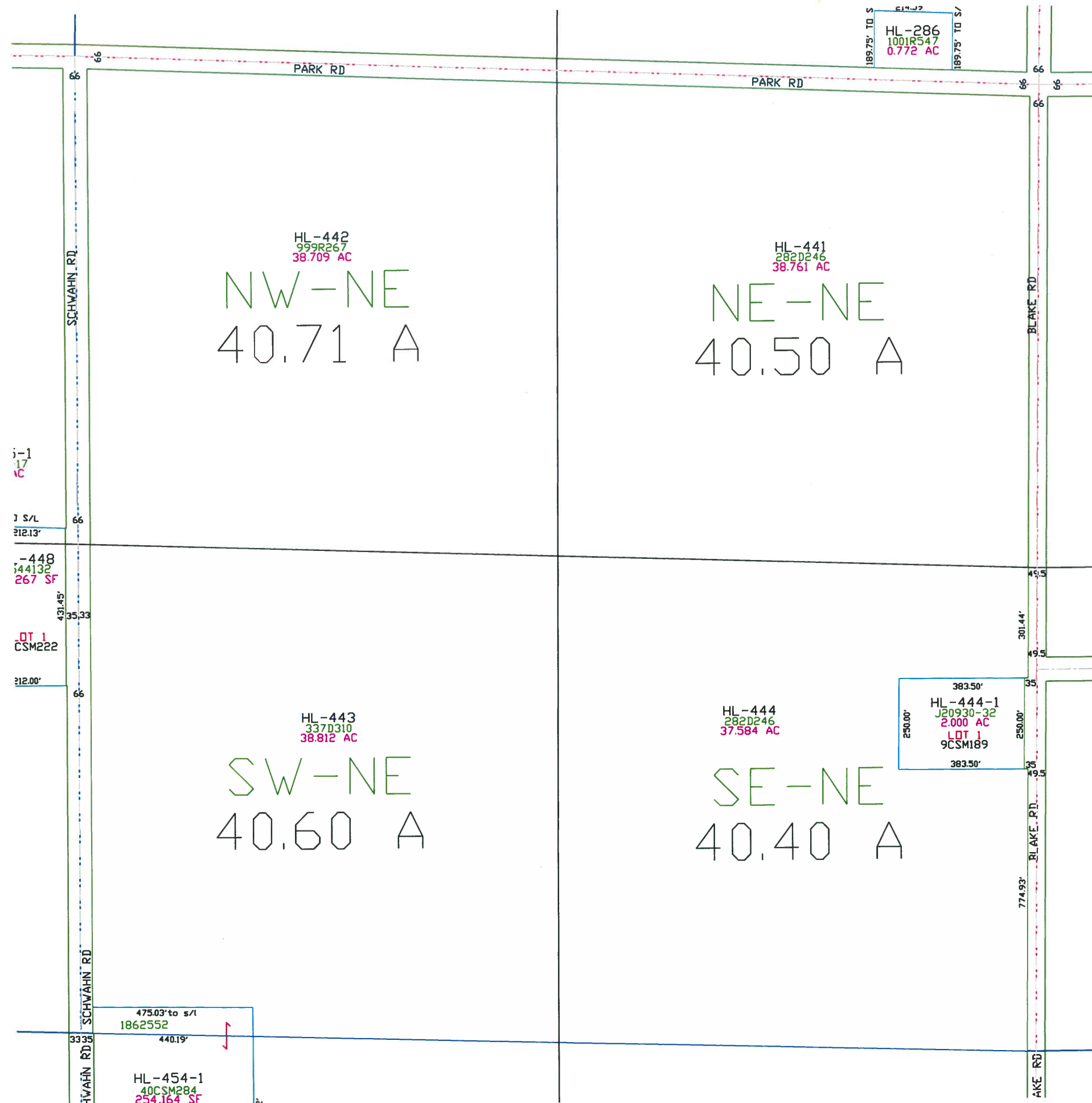


This is a compilation of records and data located in various county offices and is to be used for reference purposes only. The map is controlled by the field measurements between the corners of the Public Land Survey System and the parcels are mapped from available records which may not precisely fit field conditions. Brown County is not responsible for any inaccuracies.

This map was created by the Brown County Survey Department with funding provided by the Town of Holland and the Wisconsin Land Information Program.

© 2001 BROWN COUNTY SURVEY DEPT.
GREEN BAY, WI 54305

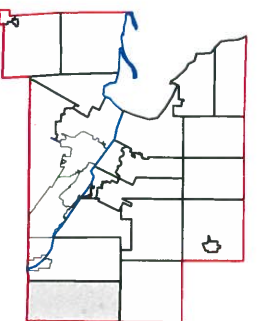

Plot date: 1/9/02
Plotted by: dap



Town of Holland

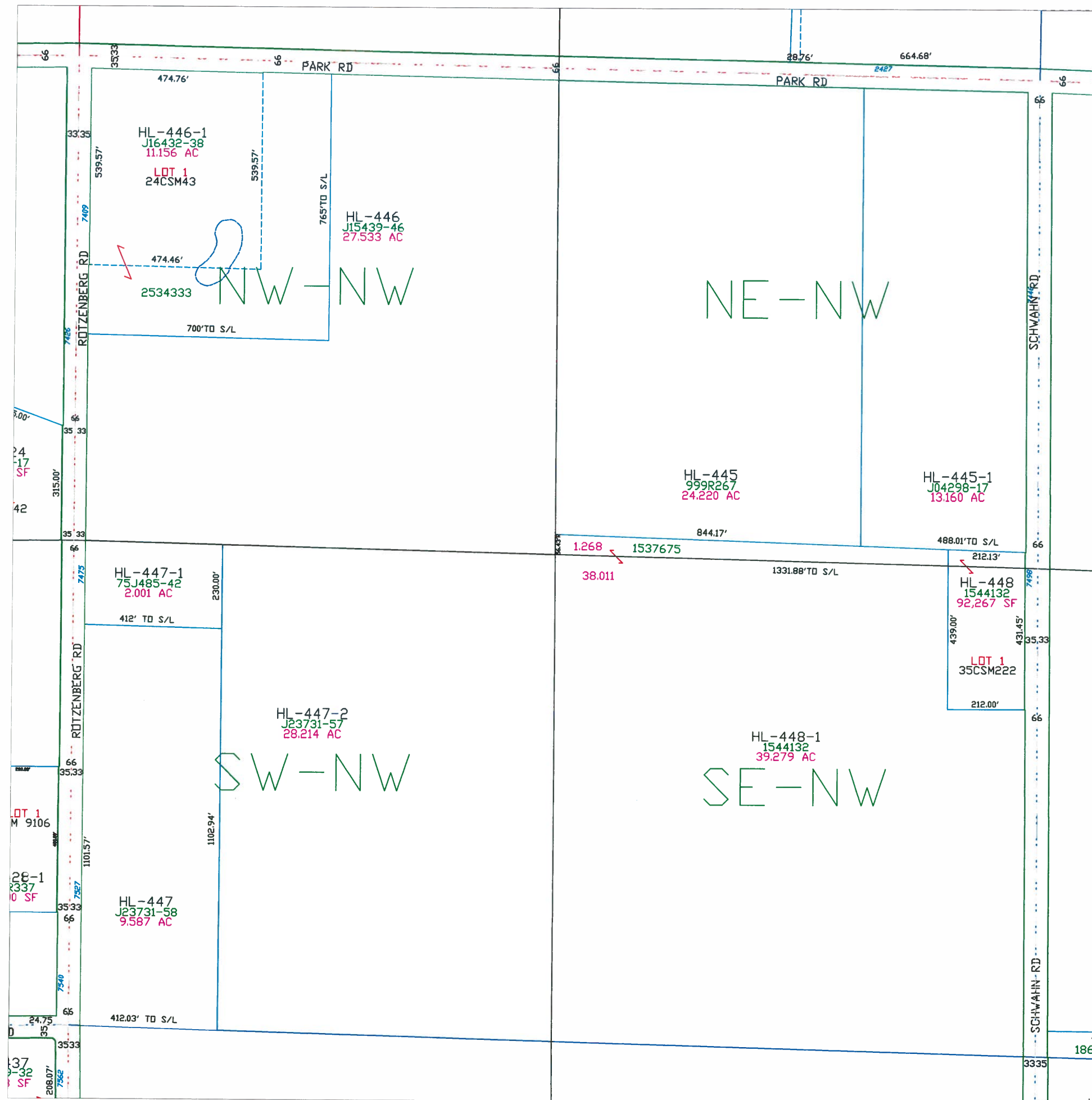
T21N - R20E
SECTION 23
NW 1/4

TOWN OF WRIGHTSTOWN								
15	14	13	18	17	16	15	14	13
22	23	24	19	20	21	22	23	24
27	26	25	30	29	28	27	26	25
34	35	36	31	32	33	34	35	36
OUTAGAMIE CO.			CALUMET CO.			TOWN OF MORRISON		
R19E R20E						R20E R21E		
						T21N T20N		



This is a compilation of records and data located in various county offices and is to be used for reference purposes only. The map is controlled by the field measurements between the corners of the Public Land Survey System and the parcels are mapped from available records which may not precisely fit field conditions. Brown County is not responsible for any inaccuracies.

This map was created by the Brown County Survey Department with funding provided by the Town of Holland and the Wisconsin Land Information Program.



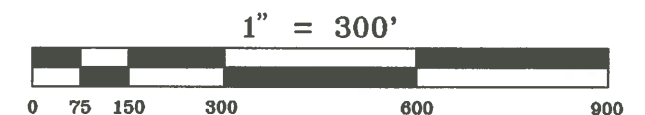
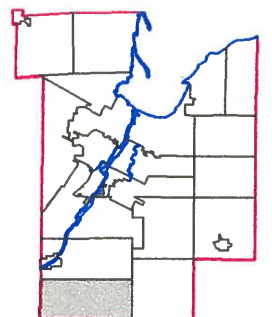

Town of Holland

T21N - R20E
SECTION 23
SW 1/4

TOWN OF
WRIGHTSTOWN

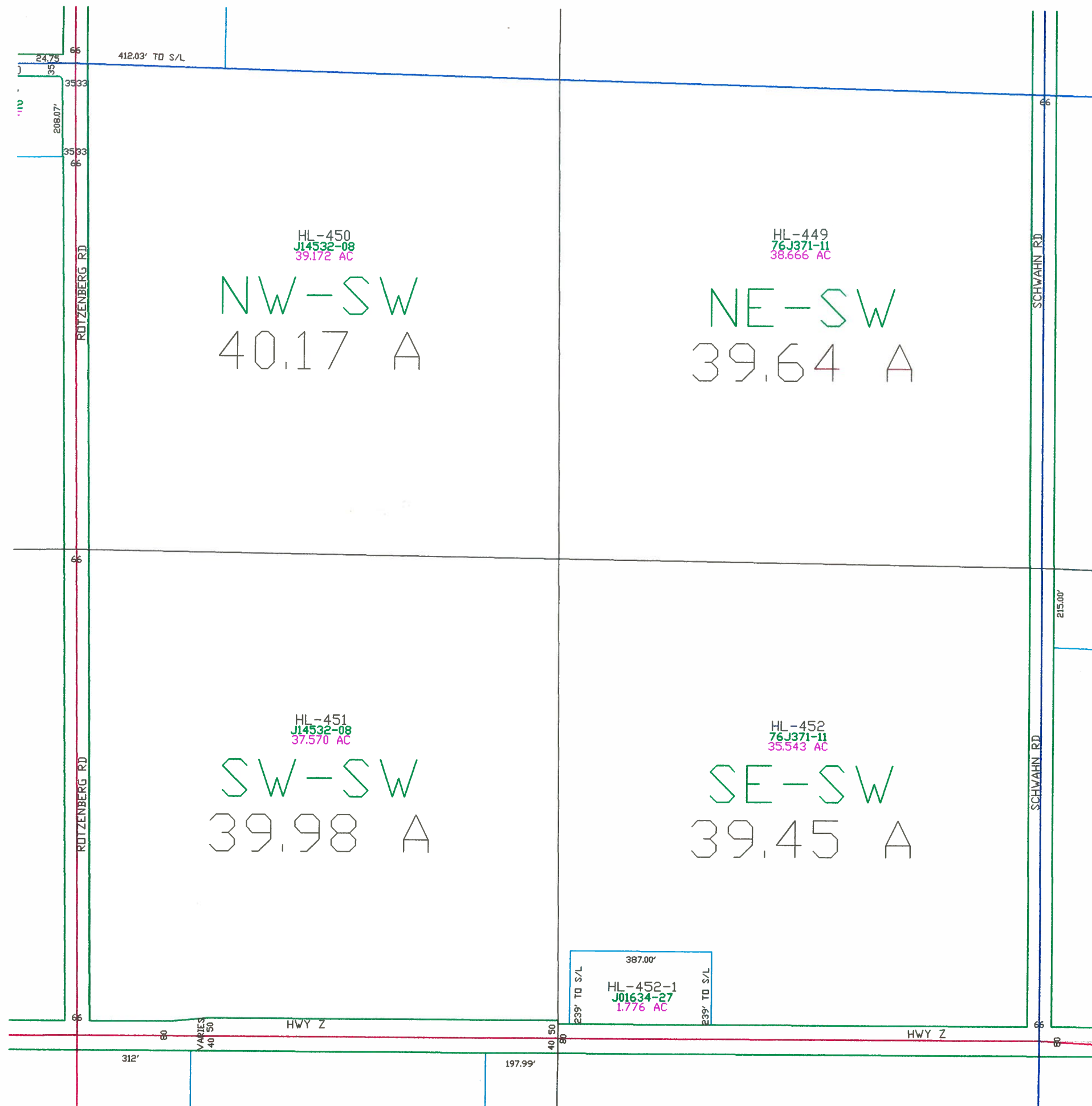
15	14	13	18	17	16	15	14	13
22	23	24	19	20	21	22	23	24
27	26	25	30	29	28	27	26	25
34	35	36	31	32	33	34	35	36

OUTAGAMIE CO. TOWN OF MORRISON T21N T20N
R19E R20E CALUMET CO. R20E R21E



This is a compilation of records and data located in various county offices and is to be used for reference purposes only. The map is controlled by the field measurements between the corners of the Public Land Survey System and the parcels are mapped from available records which may not precisely fit field conditions. Brown County is not responsible for any inaccuracies.

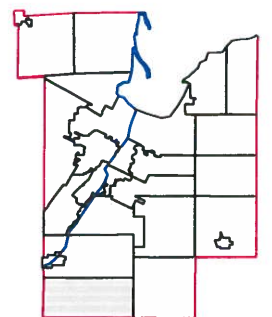

This map was created by the Brown County Survey Department with funding provided by the Town of Holland and the Wisconsin Land Information Program.



Town of Holland

T21N - R20E
SECTION 23
SE1/4

TOWN OF WRIGHTSTOWN								
15	14	13	18	17	16	15	14	13
22	23	24	19	20	21	22	23	24
27	26	25	30	29	28	27	26	25
34	35	36	31	32	33	34	35	36
OUTAGAMIE CO.			CALUMET CO.			TOWN OF MORRISON		
R19E R20E			R20E R21E			T21N T20N		

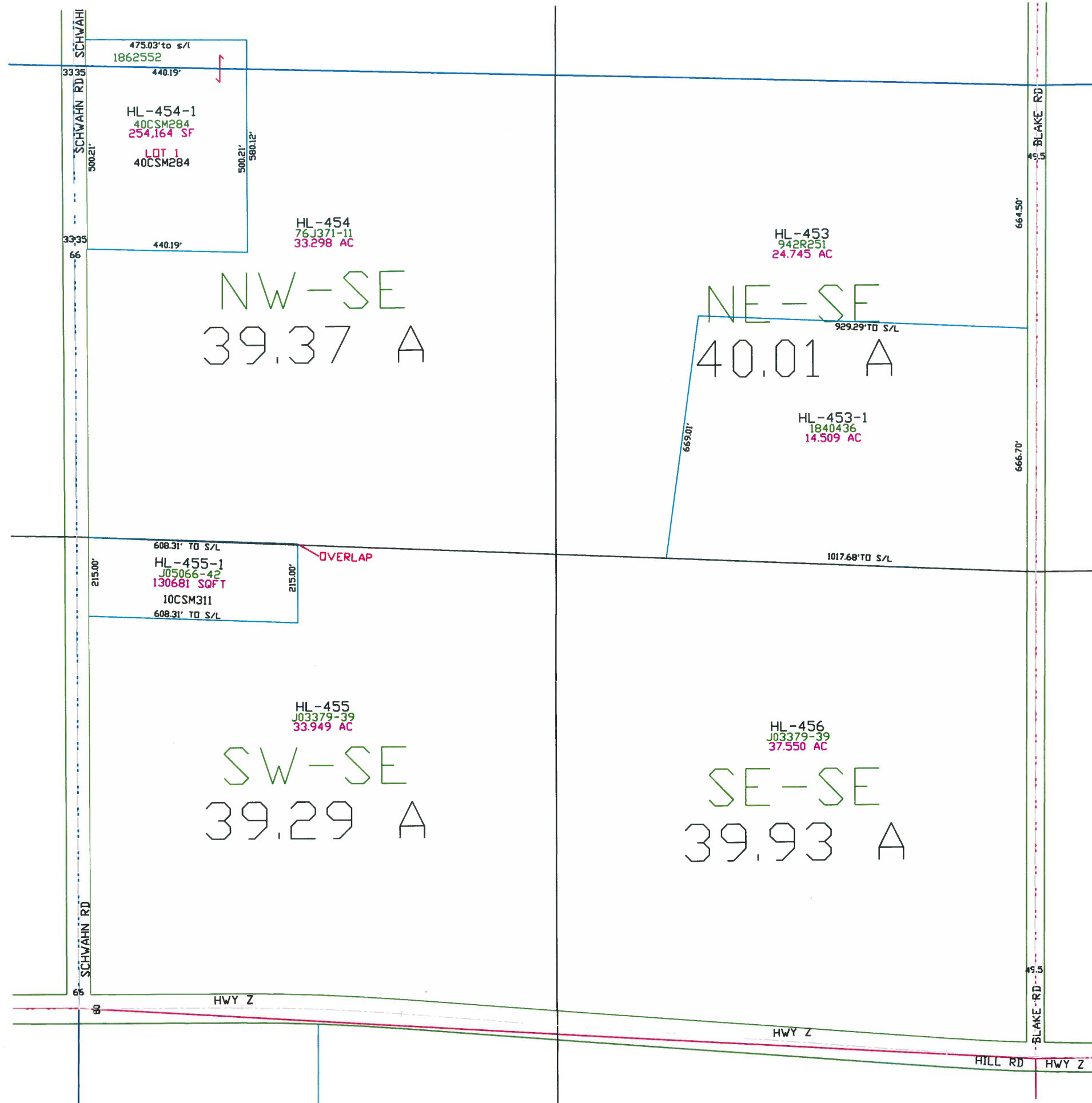


1" = 300'



This is a compilation of records and data located in various county offices and is to be used for reference purposes only. The map is controlled by the field measurements between the corners of the Public Land Survey System and the parcels are mapped from available records which may not precisely fit field conditions. Brown County is not responsible for any inaccuracies.

This map was created by the Brown County Survey Department with funding provided by the Town of Holland and the Wisconsin Land Information Program.



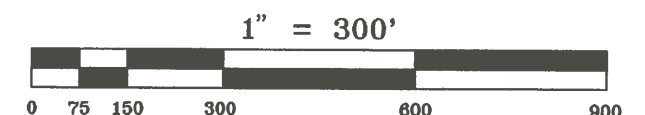
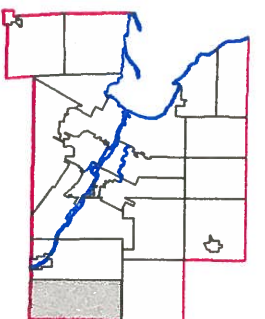

Town of Holland

T21N - R20E
SECTION 24
NE 1/4

TOWN OF
WRIGHTSTOWN

15	14	13	18	17	16	15	14	13
22	23	24	19	20	21	22	23	24
27	26	25	30	29	28	27	26	25
34	35	36	31	32	33	34	35	36

OUTAGAMIE CO. TOWN OF MORRISON T21N T20N
R19E R20E CALUMET CO. R20E R21E

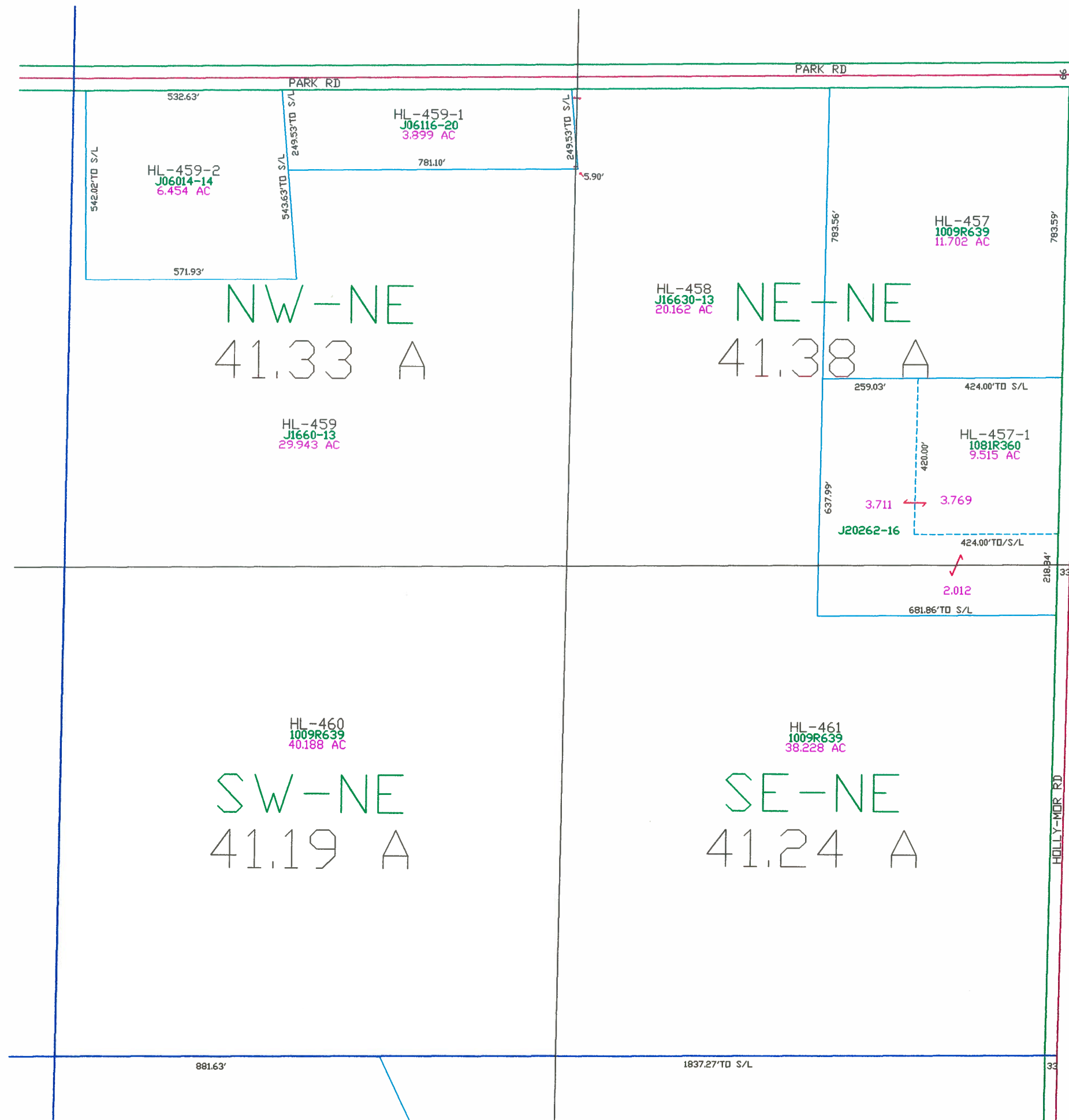


This is a compilation of records and data located in various county offices and is to be used for reference purposes only. The map is controlled by the field measurements between the corners of the Public Land Survey System and the parcels are mapped from available records which may not precisely fit field conditions. Brown County is not responsible for any inaccuracies.

This map was created by the Brown County Survey Department with funding provided by the Town of Holland and the Wisconsin Land Information Program.

© 1994 BROWN COUNTY SURVEY DEPT.
GREEN BAY, WI 54305

Plot date: 12/16/94
Plotted by: DES



Town of Holland

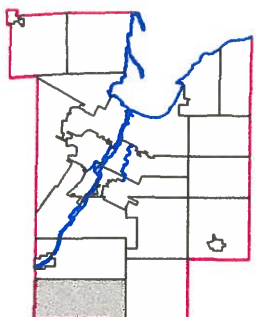

T21N - R20E
SECTION 24
NW 1/4

TOWN OF
WRIGHTSTOWN

15	14	13	18	17	16	15	14	13
22	23	24	19	20	21	22	23	24
27	26	25	30	29	28	27	26	25
34	35	36	31	32	33	34	35	36

OUTAGAMIE CO. TOWN OF MORRISON T21N T20N

R19E R20E CALUMET CO. R20E R21E



1" = 300'

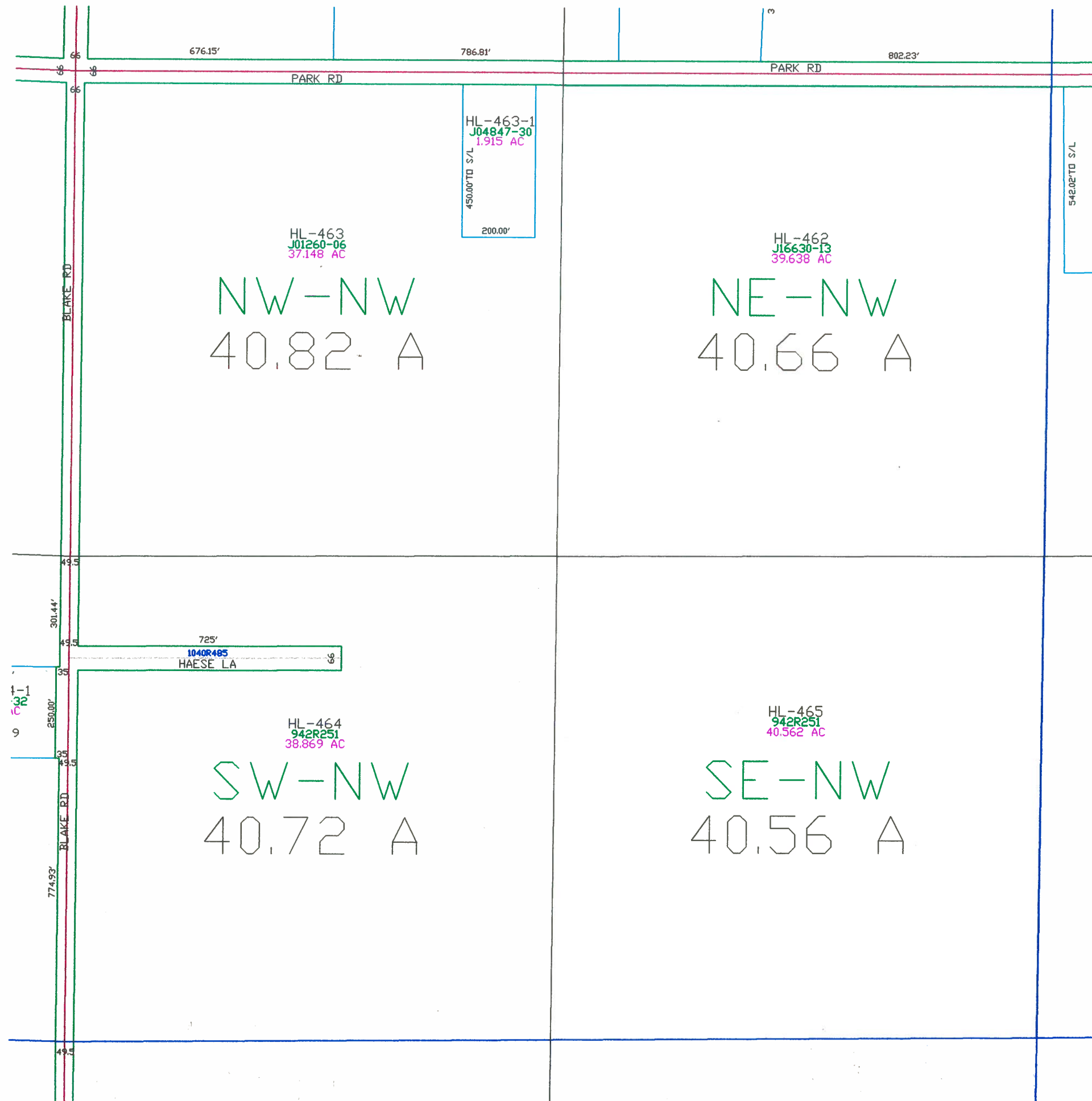


This is a compilation of records and data located in various county offices and is to be used for reference purposes only. The map is controlled by the field measurements between the corners of the Public Land Survey System and the parcels are mapped from available records which may not precisely fit field conditions. Brown County is not responsible for any inaccuracies.

This map was created by the Brown County Survey Department with funding provided by the Town of Holland and the Wisconsin Land Information Program.

© 1994 BROWN COUNTY SURVEY DEPT.
GREEN BAY, WI 54305

Plot date: 12/16/94
Plotted by: DES



JCF
2000

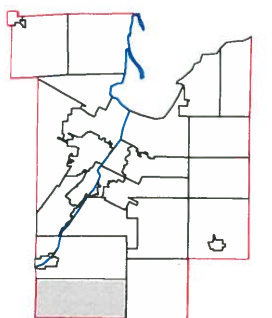

Town of Holland

T21N - R20E
SECTION 24
SW 1/4


TOWN OF
WRIGHTSTOWN

OUTAGAMIE CO.	15	14	13	18	17	16	15	14	13	TOWN OF MORRISON
	22	23	24	19	20	21	22	23	24	
	27	26	25	30	29	28	27	26	25	
	34	35	36	31	32	33	34	35	36	
										T21N T20N
										R19E R20E
										R20E R21E

CALUMET CO.



1" = 300'



This is a compilation of records and data located in various county offices and is to be used for reference purposes only. The map is controlled by the field measurements between the corners of the Public Land Survey System and the parcels are mapped from available records which may not precisely fit field conditions. Brown County is not responsible for any inaccuracies.

This map was created by the Brown County Survey Department with funding provided by the Town of Holland and the Wisconsin Land Information Program.

© 2000 BROWN COUNTY SURVEY DEPT.
GREEN BAY, WI 54305

Plot date: 01-06-2000
Plotted by: JCF

BLAKE RD

HL-467
763R455
40.042 AC
NW-SW
40.80 A

HL-466
942R251
40.762 AC
NE-SW
40.76 A

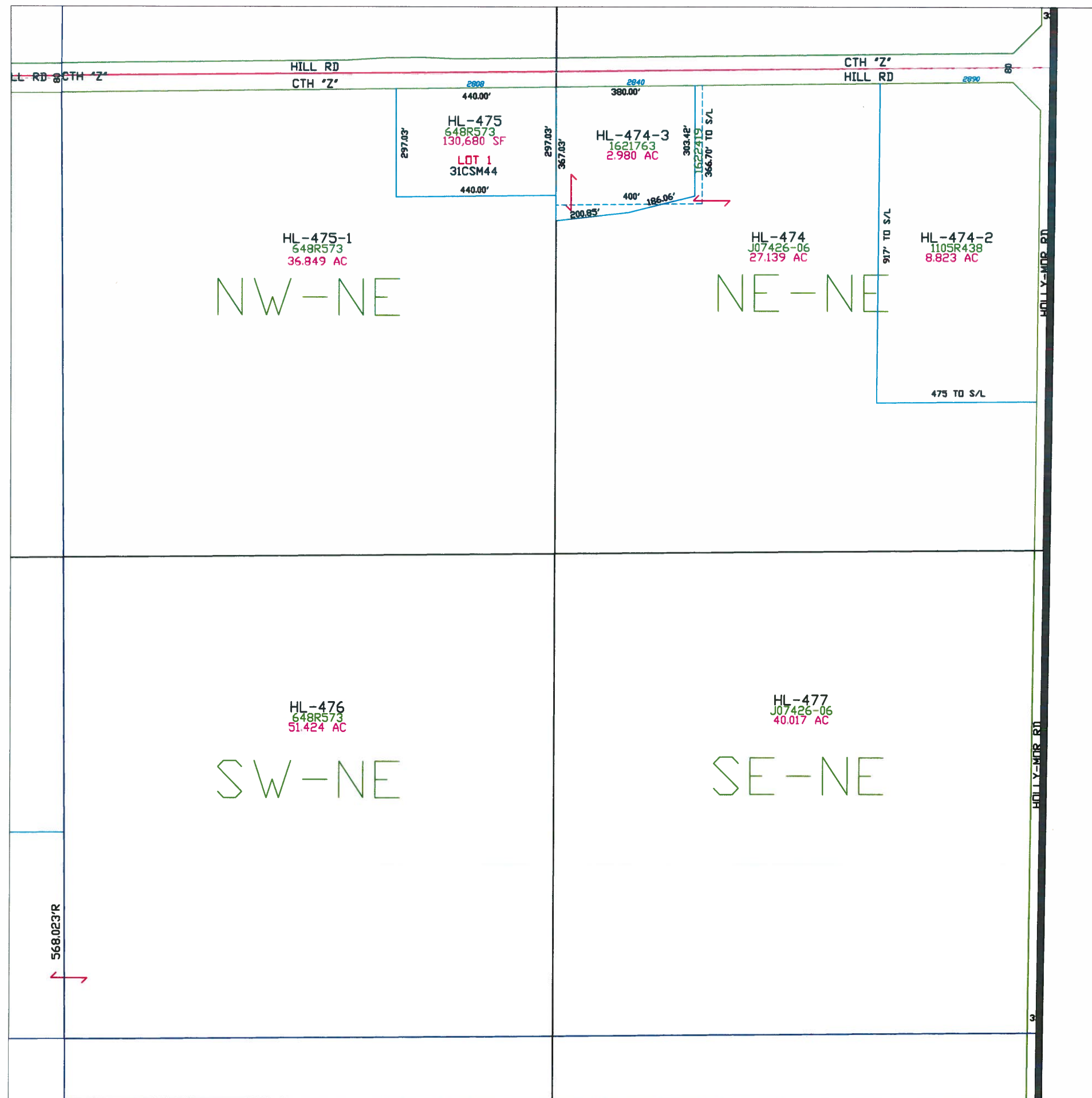
HL-468
763R455
38.710 AC
SW-SW
40.68 A

HL-469-1
1733370
33.531 AC
SE-SW
40.64 A

HL-469
1734319
263,055 SF
LOT 1
40CSM053

HILL RD HWY Z

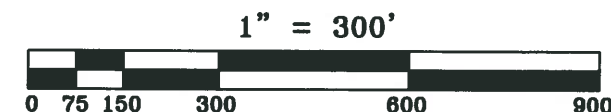
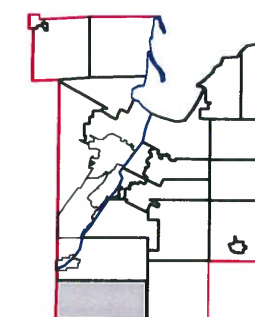

HILL RD 8-CTH Z



Town of Holland

T21N - R20E
SECTION 25
NE 1/4

TOWN OF WRIGHTSTOWN								
15	14	13	18	17	16	15	14	13
22	23	24	19	20	21	22	23	24
27	26	25	30	29	28	27	26	25
34	35	36	31	32	33	34	35	36
OUTAGAMIE CO.			CALUMET CO.			TOWN OF MORRISON		
R19E R20E						T21N T20N		



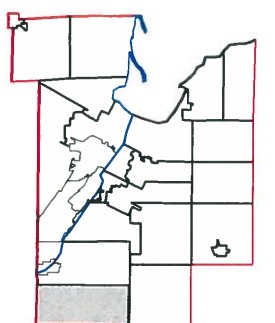

This is a compilation of records and data located in various county offices and is to be used for reference purposes only. The map is controlled by the field measurements between the corners of the Public Land Survey System and the parcels are mapped from available records which may not precisely fit field conditions. Brown County is not responsible for any inaccuracies.

This map was created by the Brown County Survey Department with funding provided by the Town of Holland and the Wisconsin Land Information Program.

Town of Holland

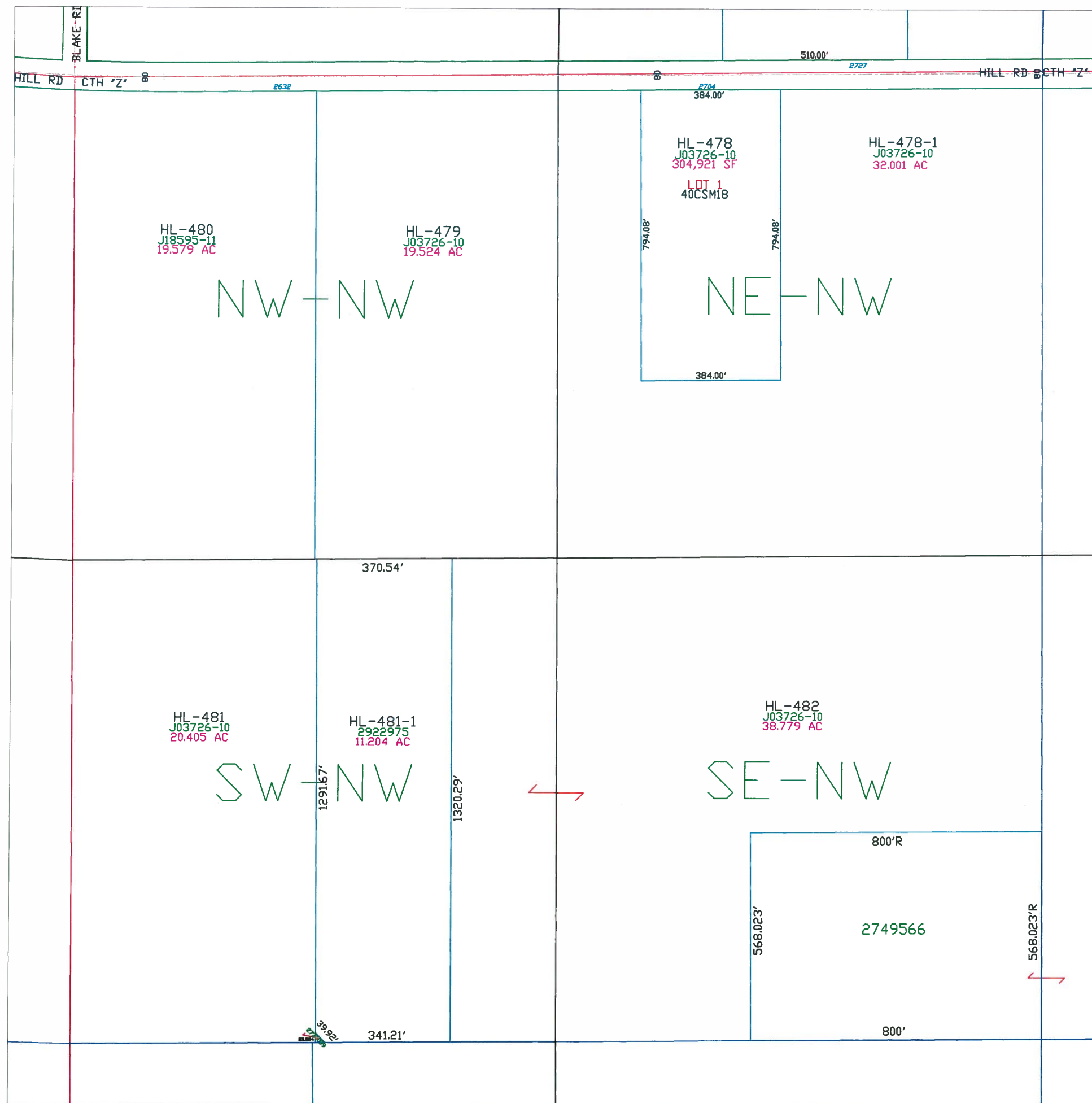
T21N - R20E
SECTION 25
NW 1/4

TOWN OF WRIGHTSTOWN								
15	14	13	18	17	16	15	14	13
22	23	24	19	20	21	22	23	24
27	26	25	30	29	28	27	26	25
34	35	36	31	32	33	34	35	36
OUTAGAMIE CO.			CALUMET CO.			TOWN OF MORRISON		
R19E R20E						R20E R21E		
						T21N T20N		



This is a compilation of records and data located in various county offices and is to be used for reference purposes only. The map is controlled by the field measurements between the corners of the Public Land Survey System and the parcels are mapped from available records which may not precisely fit field conditions. Brown County is not responsible for any inaccuracies.

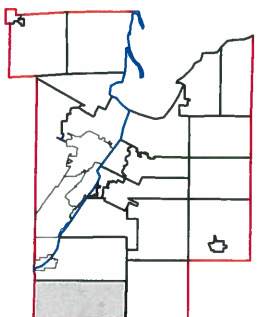

This map was created by the Brown County Survey Department with funding provided by the Town of Holland and the Wisconsin Land Information Program.



Town of Holland

T21N - R20E
SECTION 25
SW 1/4

TOWN OF WRIGHTSTOWN								
15	14	13	18	17	16	15	14	13
22	23	24	19	20	21	22	23	24
27	26	25	30	29	28	27	26	25
34	35	36	31	32	33	34	35	36
OUTAGAMIE CO.			CALUMET CO.			TOWN OF MORRISON		
R19E R20E						R20E R21E		
						T21N T20N		

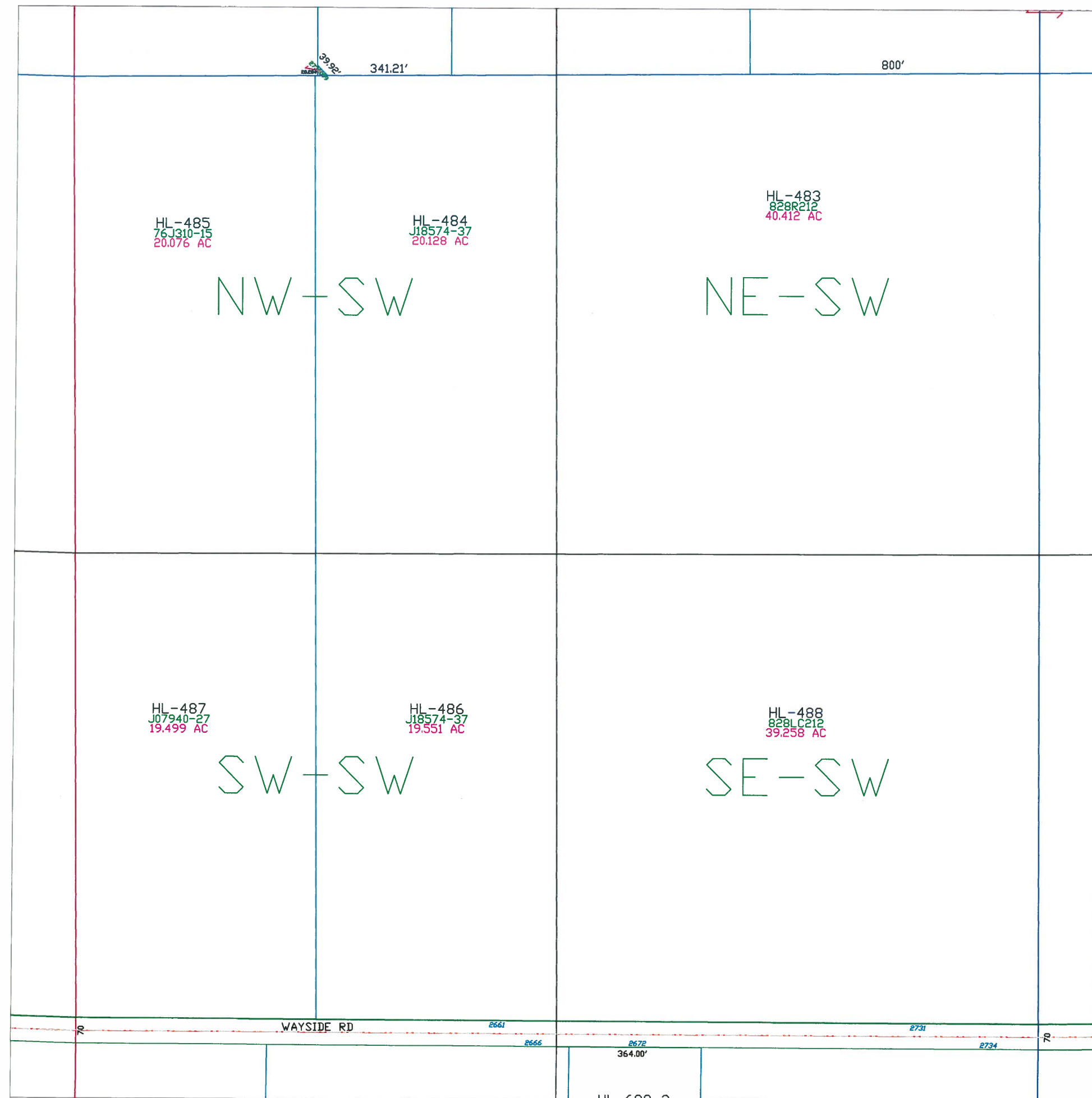


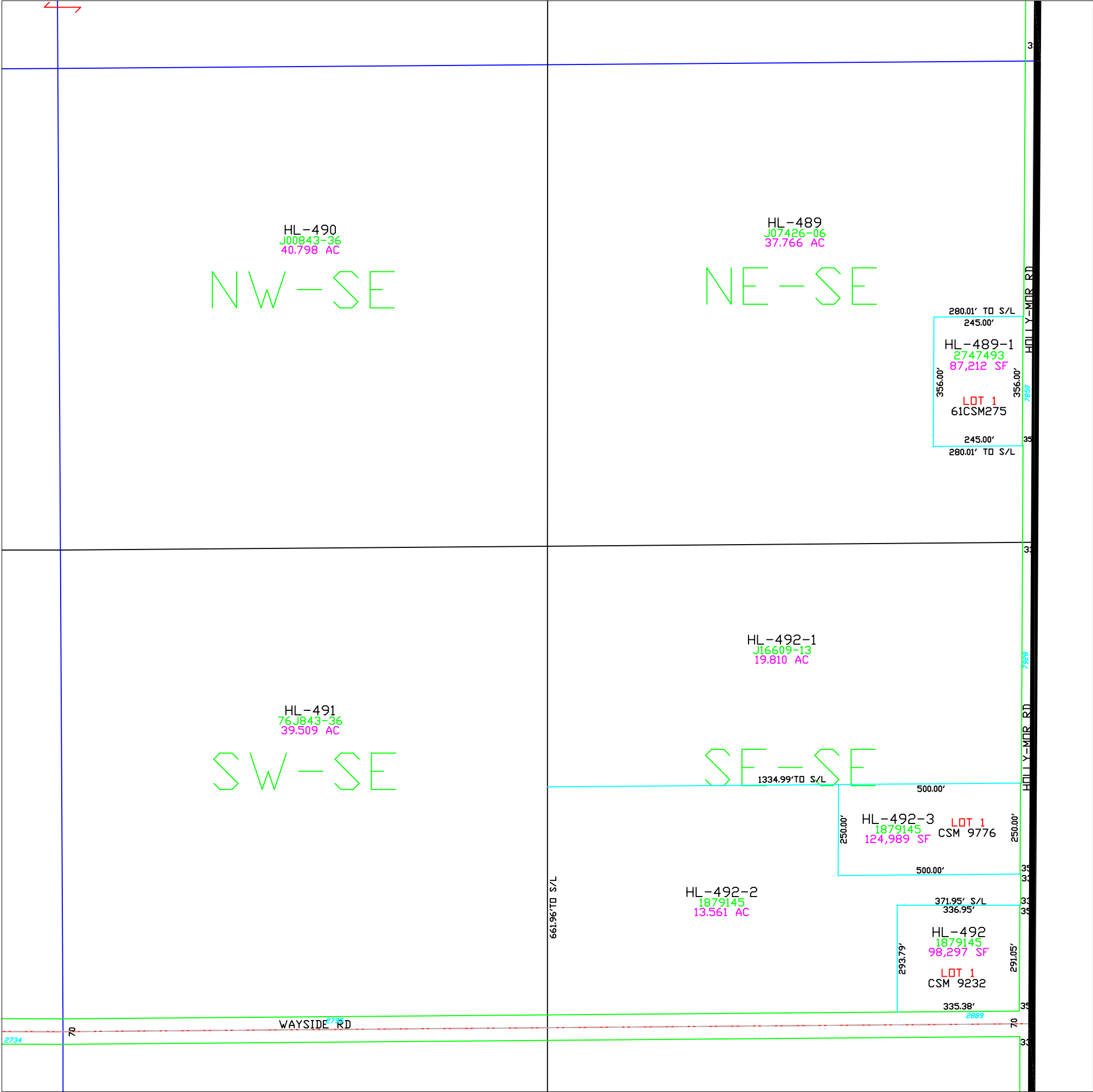
1" = 300'



This is a compilation of records and data located in various county offices and is to be used for reference purposes only. The map is controlled by the field measurements between the corners of the Public Land Survey System and the parcels are mapped from available records which may not precisely fit field conditions. Brown County is not responsible for any inaccuracies.

This map was created by the Brown County Survey Department with funding provided by the Town of Holland and the Wisconsin Land Information Program.





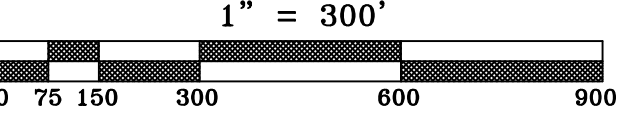
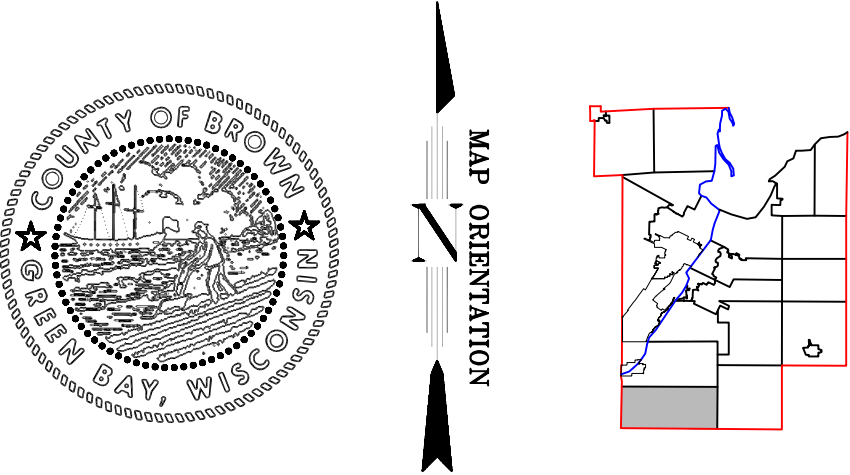
Town of Holland

T21N - R20E
SECTION 25
SE 1/4

TOWN OF WRIGHTSTOWN

15	14	13	18	17	16	15	14	13
22	23	24	19	20	21	22	23	24
27	26	25	30	29	28	27	26	25
34	35	36	31	32	33	34	35	36

OUTAGAMIE CO. TOWN OF MORRISON CALUMET CO. T21N T20N R19E R20E R21E R20E



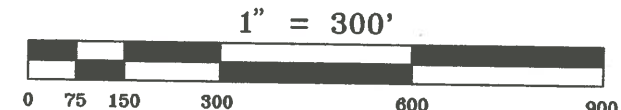
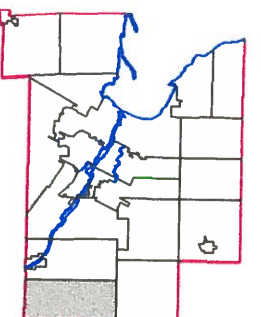

This is a compilation of records and data located in various county offices and is to be used for reference purposes only. The map is controlled by the field measurements between the corners of the Public Land Survey System and the parcels are mapped from available records which may not precisely fit field conditions. Brown County is not responsible for any inaccuracies.

This map was created by the Brown County Survey Department with funding provided by the Town of Holland and the Wisconsin Land Information Program.

Town of Holland

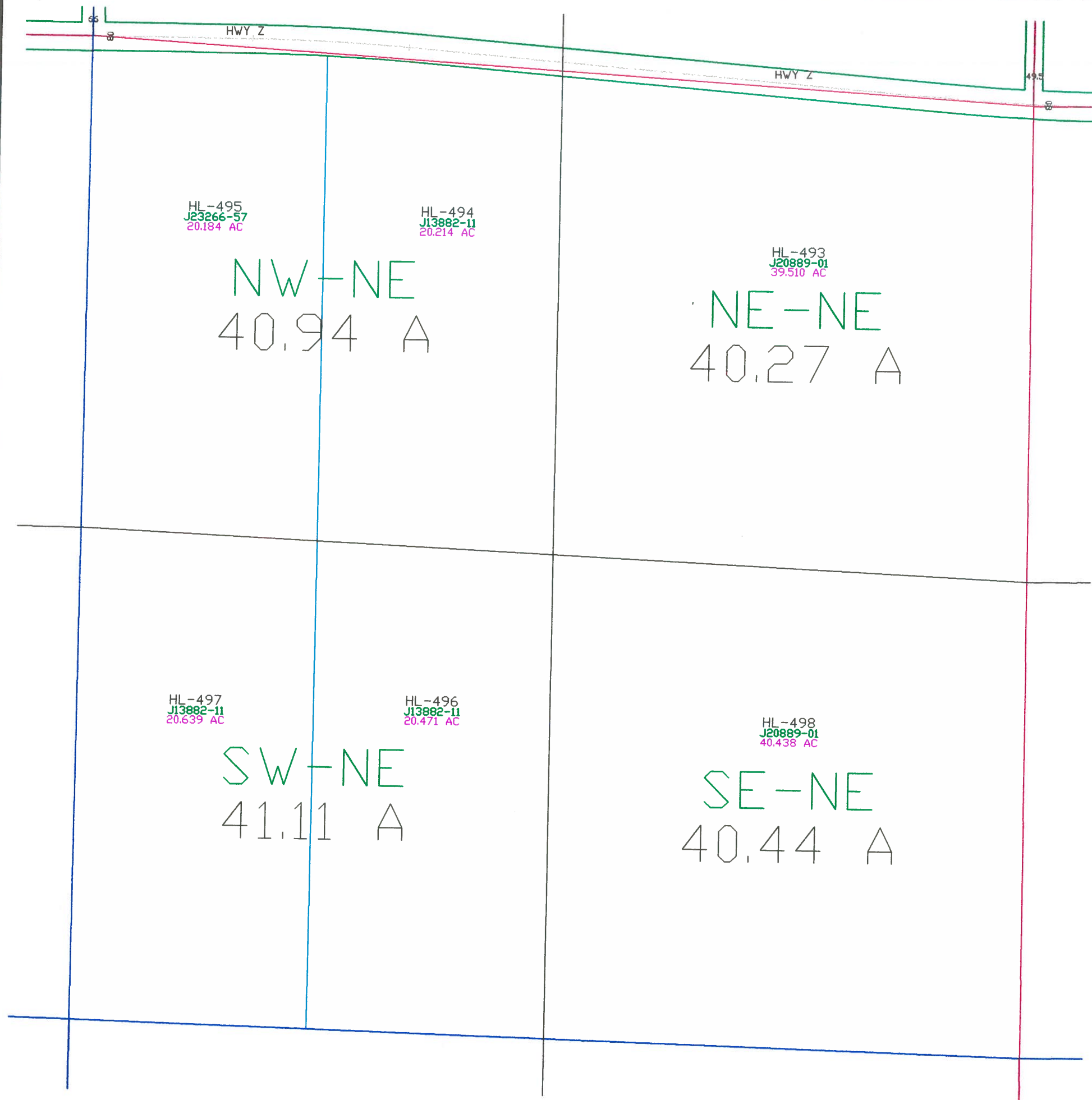
T21N - R20E
SECTION 26
NE 1/4

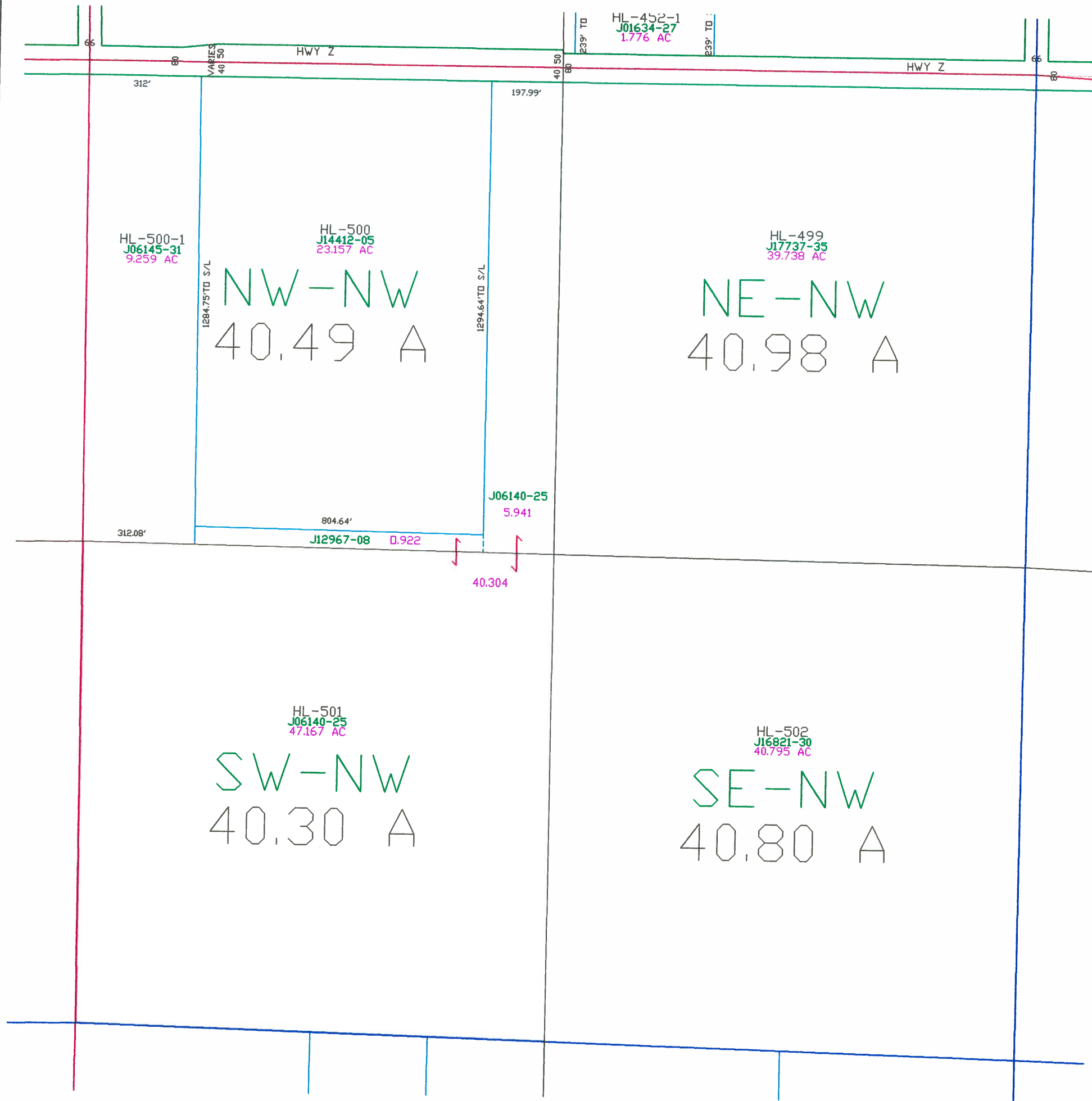
TOWN OF WRIGHTSTOWN								
15	14	13	18	17	16	15	14	13
22	23	24	19	20	21	22	23	24
27	26	25	30	29	28	27	26	25
34	35	36	31	32	33	34	35	36
OUTAGAMIE CO.			CALUMET CO.			TOWN OF MORRISON		
R19E			R20E			R20E		
T20N			T21N			T21N		



This is a compilation of records and data located in various county offices and is to be used for reference purposes only. The map is controlled by the field measurements between the corners of the Public Land Survey System and the parcels are mapped from available records which may not precisely fit field conditions. Brown County is not responsible for any inaccuracies.

This map was created by the Brown County Survey Department with funding provided by the Town of Holland and the Wisconsin Land Information Program.





Town of Holland

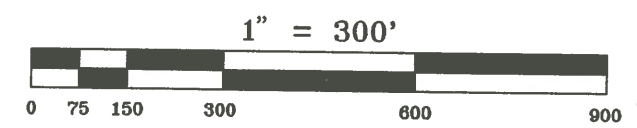
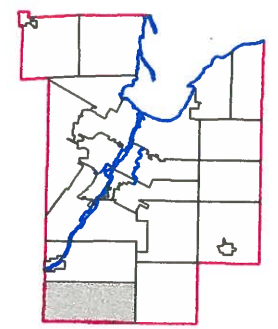

T21N - R20E
SECTION 26
NW 1/4

TOWN OF WRIGHTSTOWN

15	14	13	18	17	16	15	14	13
22	23	24	19	20	21	22	23	24
27	26	25	30	29	28	27	26	25
34	35	36	31	32	33	34	35	36

OUTAGAMIE CO. TOWN OF MORRISON

R19E R20E CALUMET CO. R20E R21E T21N T20N



This is a compilation of records and data located in various county offices and is to be used for reference purposes only. The map is controlled by the field measurements between the corners of the Public Land Survey System and the parcels are mapped from available records which may not precisely fit field conditions. Brown County is not responsible for any inaccuracies.

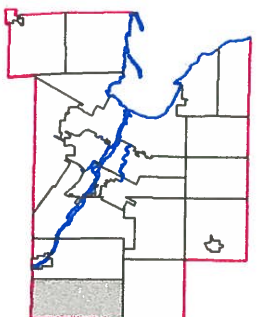

This map was created by the Brown County Survey Department with funding provided by the Town of Holland and the Wisconsin Land Information Program.

Town of Holland

T21N - R20E
SECTION 26
SW 1/4

TOWN OF
WRIGHTSTOWN

OUTAGAMIE CO.	15	14	13	18	17	16	15	14	13	TOWN OF MORRISON
	22	23	24	19	20	21	22	23	24	
	27	26	25	30	29	28	27	26	25	
	34	35	36	31	32	33	34	35	36	
										T21N T20N
										R20E R21E
										CALUMET CO.



1" = 300'



This is a compilation of records and data located in various county offices and is to be used for reference purposes only. The map is controlled by the field measurements between the corners of the Public Land Survey System and the parcels are mapped from available records which may not precisely fit field conditions. Brown County is not responsible for any inaccuracies.

This map was created by the Brown County Survey Department with funding provided by the Town of Holland and the Wisconsin Land Information Program.

© 1994 BROWN COUNTY SURVEY DEPT.
GREEN BAY, WI 54305

Plot date: 12/16/94
Plotted by: DES

HL-506
J20959-06
19.933 AC

HL-505
J18621-04
9.935 AC

HL-504
617R570
9.915 AC

HL-503-1
J18185-34
9.887 AC

HL-503-2
J18185-35
9.845 AC

NW-SW
39.78 A

NE-SW
39.45 A

HL-503-3
J18185-36
9.880 AC

HL-503
J18415-35
9.839 AC

HL-507
76J345-34
38.684 AC

HL-510
761R536
19.218 AC

HL-509
899R397
9.578 AC

HL-508
856R416
9.557 AC

SW-SW
39.73 A

SE-SW
39.40 A

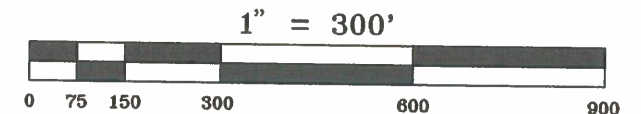
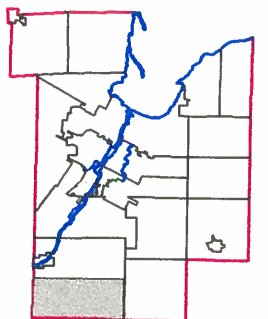

WAYSIDE RD

WAYSIDE RD

Town of Holland

T21N - R20E
SECTION 26
SE 1/4

TOWN OF WRIGHTSTOWN								
15	14	13	18	17	16	15	14	13
22	23	24	19	20	21	22	23	24
27	26	25	30	29	28	27	26	25
34	35	36	31	32	33	34	35	36
OUTAGAMIE CO.			CALUMET CO.			TOWN OF MORRISON		
R19E R20E						R20E R21E		
						T21N T20N		

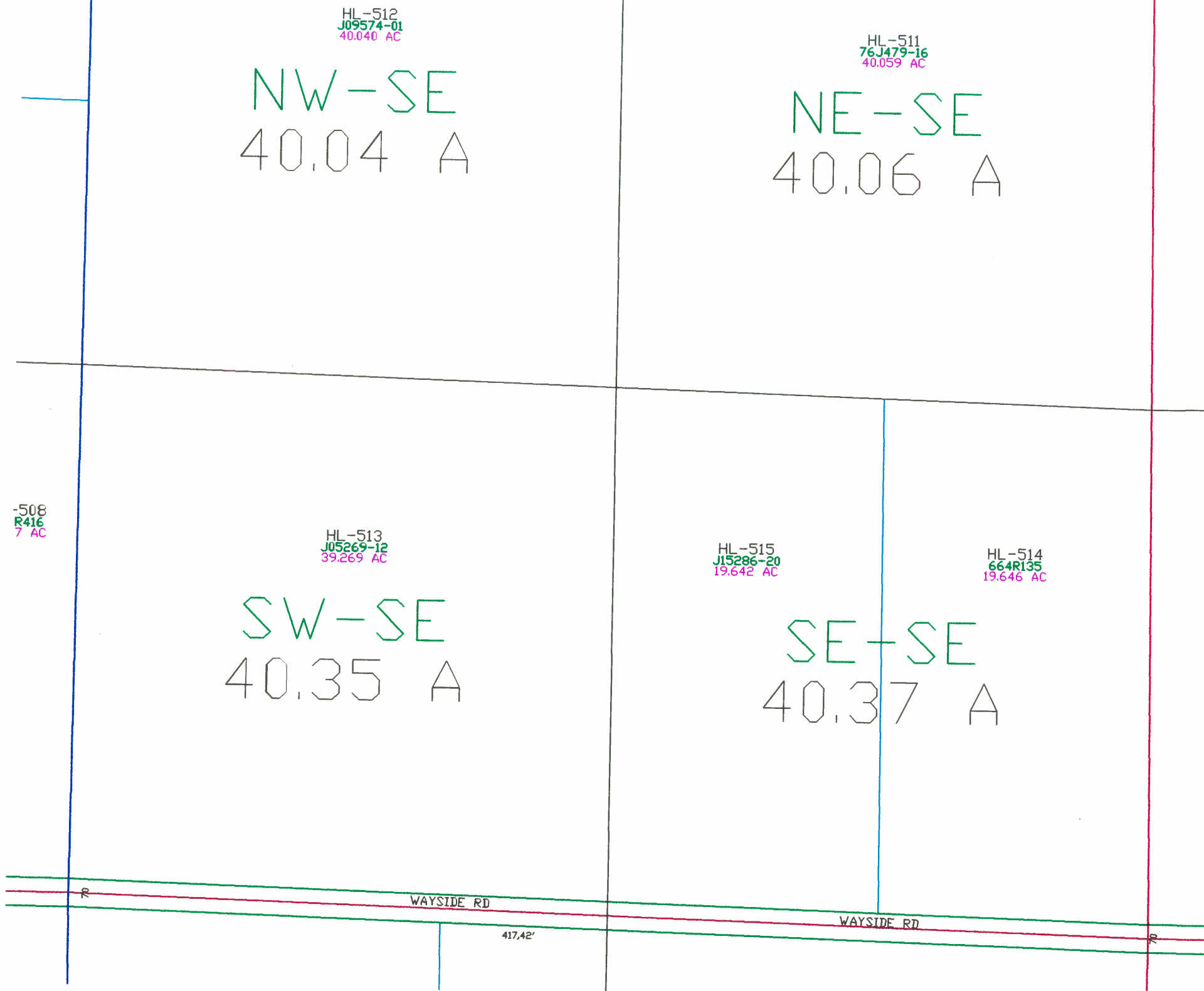


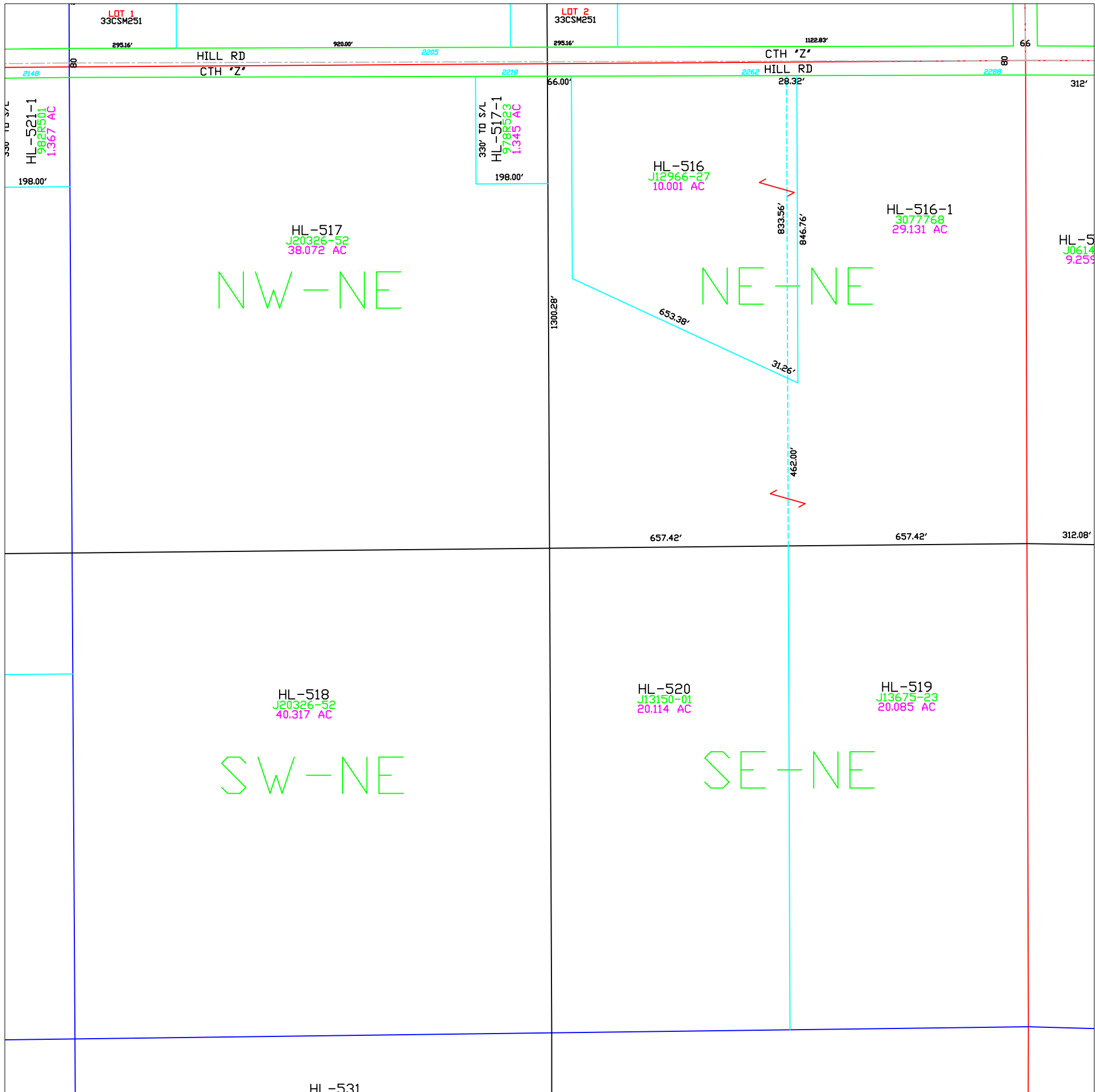
This is a compilation of records and data located in various county offices and is to be used for reference purposes only. The map is controlled by the field measurements between the corners of the Public Land Survey System and the parcels are mapped from available records which may not precisely fit field conditions. Brown County is not responsible for any inaccuracies.

This map was created by the Brown County Survey Department with funding provided by the Town of Holland and the Wisconsin Land Information Program.

© 1994 BROWN COUNTY SURVEY DEPT.
GREEN BAY, WI 54305

Plot date: 12/16/94
Plotted by: DES

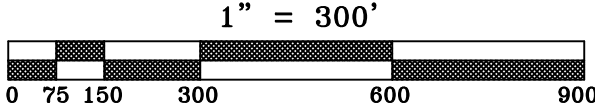
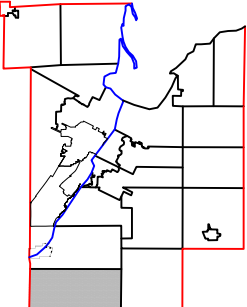





Town of Holland

T21N – R20E
SECTION 7
NE 1/4

TOWN OF WRIGHTSTOWN								
15	14	13	18	17	16	15	14	13
22	23	24	19	20	21	22	23	24
27	26	25	30	29	28	27	26	25
34	35	36	31	32	33	34	35	36
OUTAGAMIE CO.			CALUMET CO.			TOWN OF MORRISON		
R19E R20E						R20E R21E		
						T21N T20N		



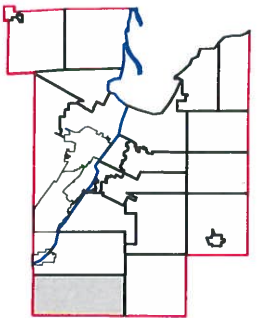

This is a compilation of records and data located in various county offices and is to be used for reference purposes only. The map is controlled by the field measurements between the corners of the Public Land Survey System and the parcels are mapped from available records which may not precisely fit field conditions. Brown County is not responsible for any inaccuracies.

This map was created by the Brown County Survey Department with funding provided by the Town of Holland and the Wisconsin Land Information Program.

Town of Holland

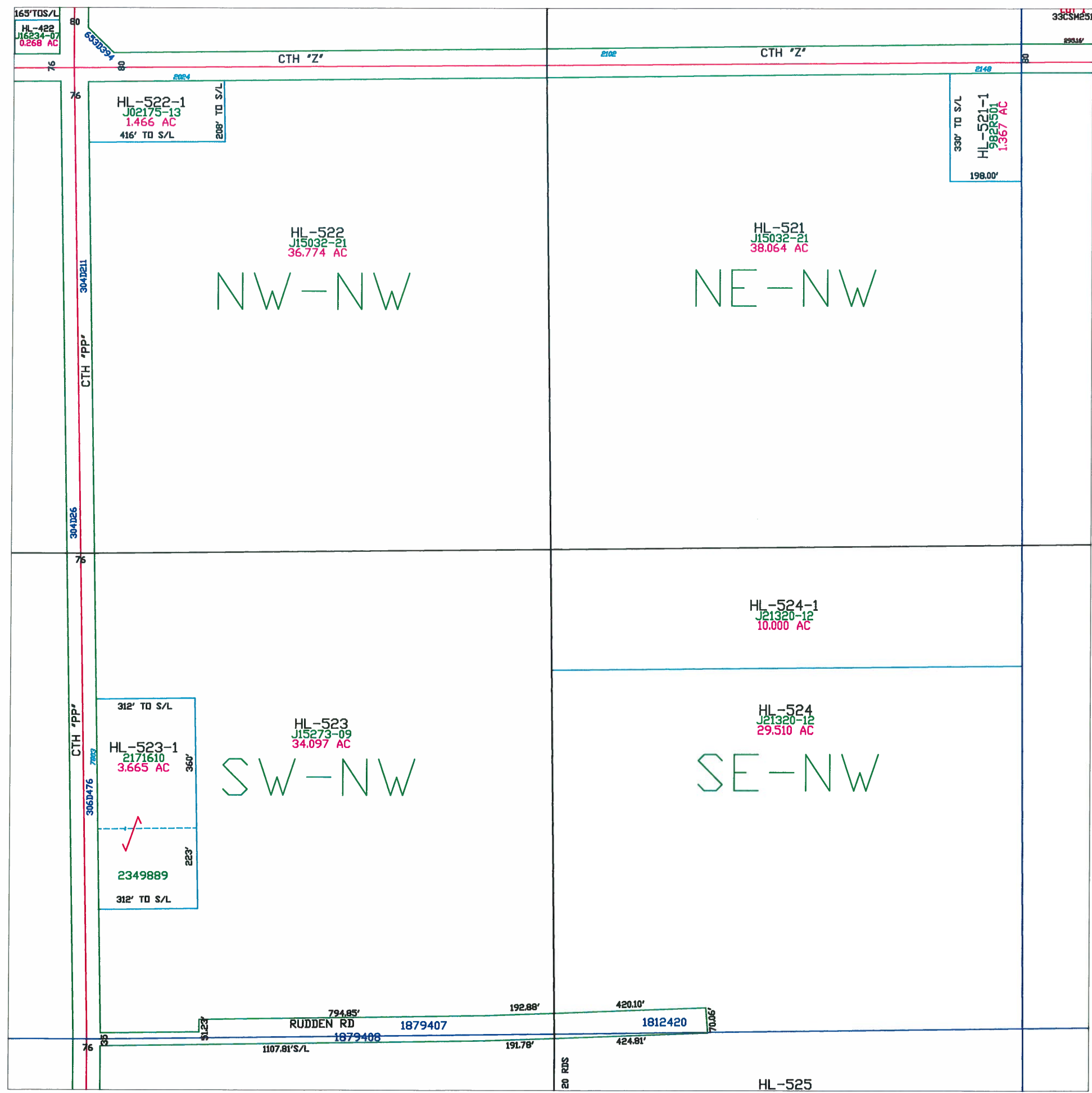
T21N - R20E
SECTION 27
NW1/4

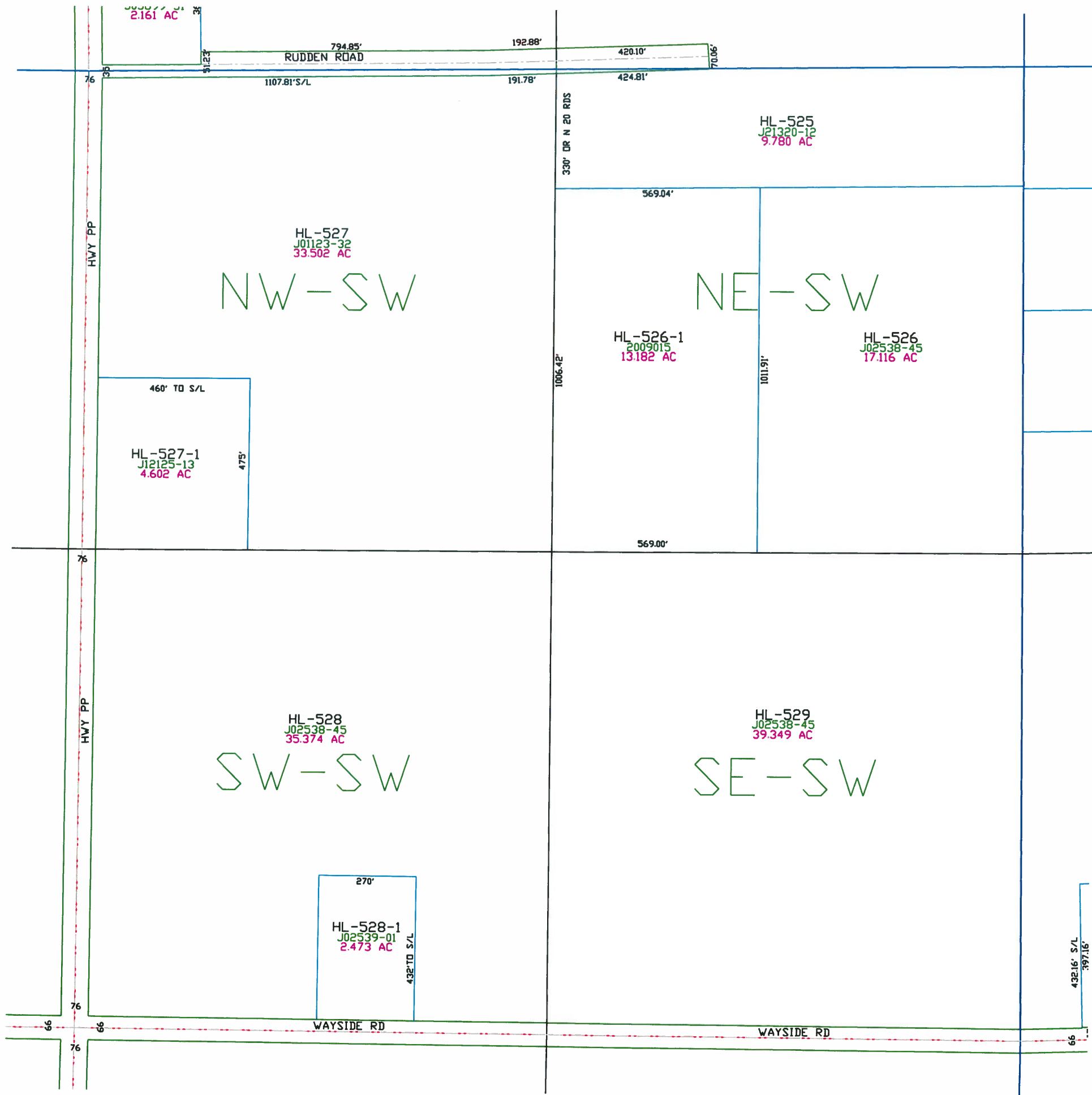
TOWN OF WRIGHTSTOWN								
15	14	13	18	17	16	15	14	13
22	23	24	19	20	21	22	23	24
27	26	25	30	29	28	27	26	25
34	35	36	31	32	33	34	35	36
OUTAGAMIE CO.			CALUMET CO.			TOWN OF MORRISON		
R19E R20E						R20E R21E		
						T21N T20N		



This is a compilation of records and data located in various county offices and is to be used for reference purposes only. The map is controlled by the field measurements between the corners of the Public Land Survey System and the parcels are mapped from available records which may not precisely fit field conditions. Brown County is not responsible for any inaccuracies.

This map was created by the Brown County Survey Department with funding provided by the Town of Holland and the Wisconsin Land Information Program.

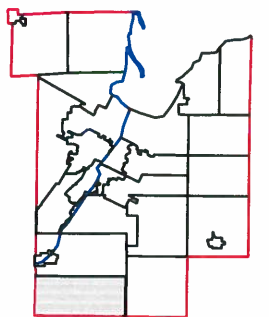





Town of Holland

T21N - R20E
SECTION 27
SW1/4

TOWN OF WRIGHTSTOWN								
15	14	13	18	17	16	15	14	13
22	23	24	19	20	21	22	23	24
27	26	25	30	29	28	27	26	25
34	35	36	31	32	33	34	35	36
OUTAGAMIE CO.			CALUMET CO.			TOWN OF MORRISON		
R19E R20E						T21N T20N		



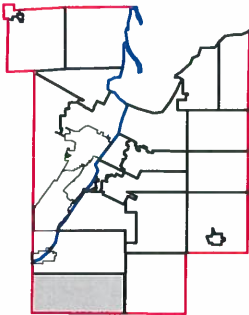

This is a compilation of records and data located in various county offices and is to be used for reference purposes only. The map is controlled by the field measurements between the corners of the Public Land Survey System and the parcels are mapped from available records which may not precisely fit field conditions. Brown County is not responsible for any inaccuracies.

This map was created by the Brown County Survey Department with funding provided by the Town of Holland and the Wisconsin Land Information Program.

Town of Holland

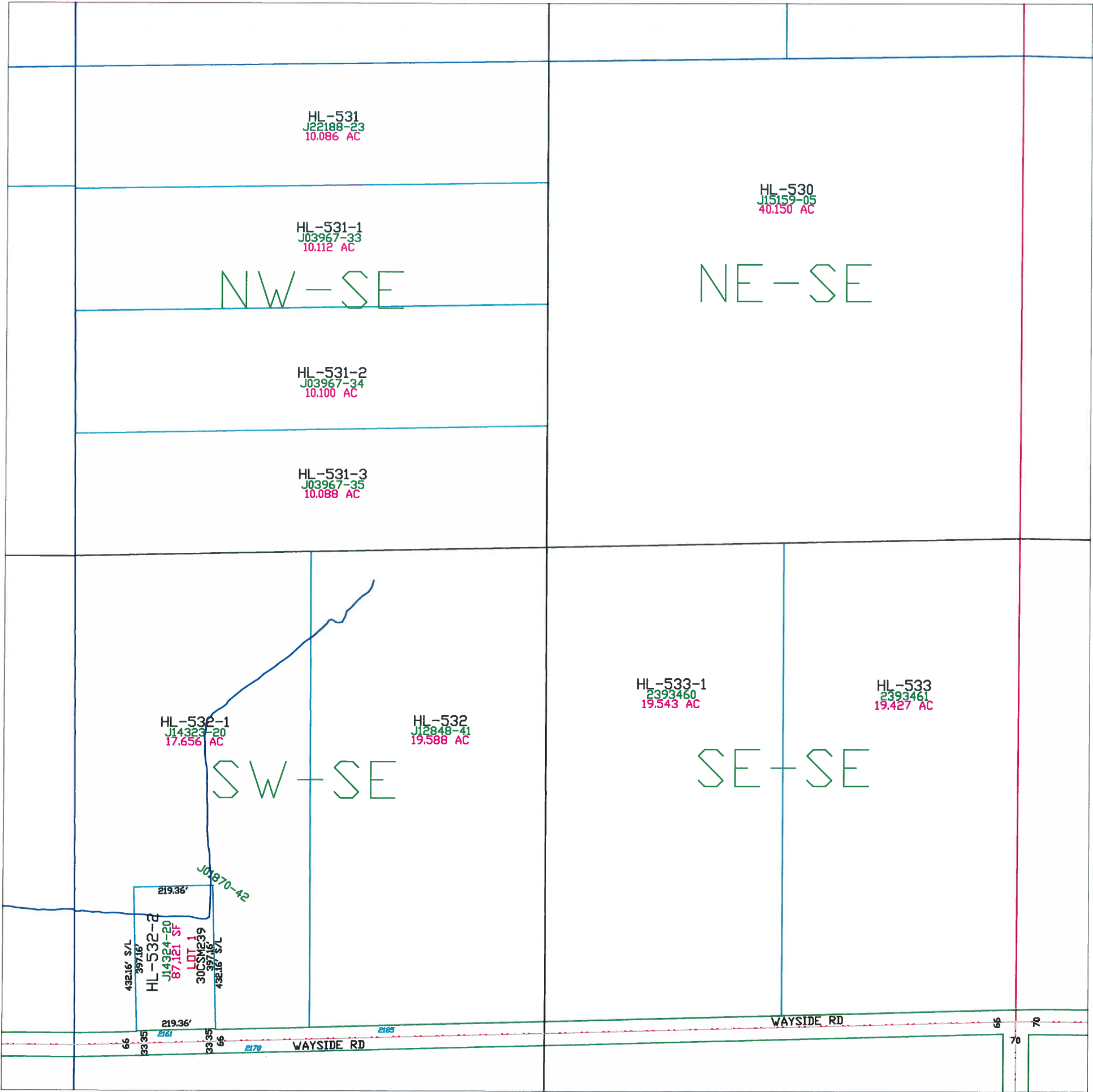
T21N - R20E
SECTION 27
SE1/4

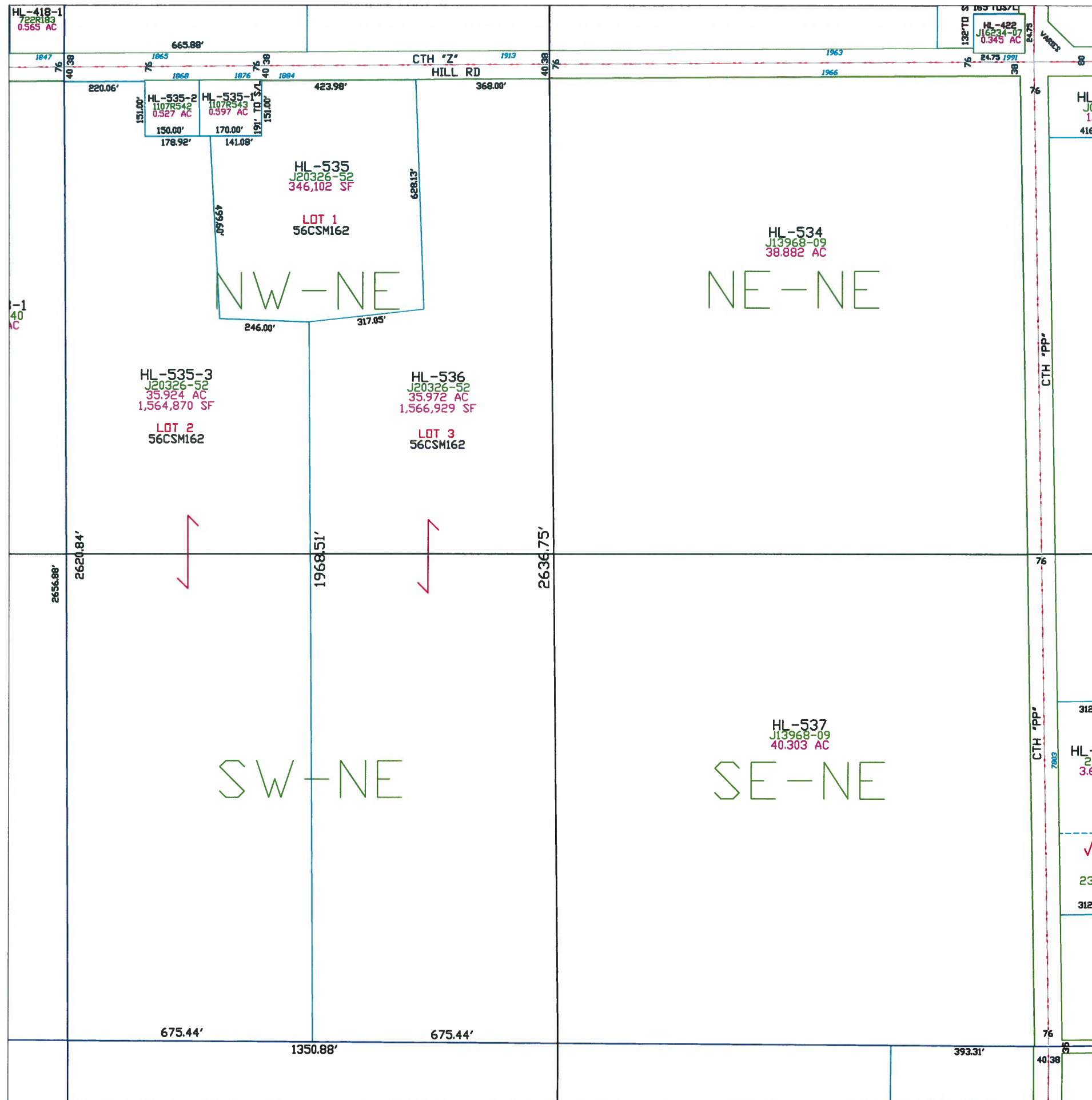
TOWN OF WRIGHTSTOWN								
15	14	13	18	17	16	15	14	13
22	23	24	19	20	21	22	23	24
27	26	25	30	29	28	27	26	25
34	35	36	31	32	33	34	35	36
OUTAGAMIE CO.			CALUMET CO.			TOWN OF MORRISON		
R19E R20E						T21N T20N		



This is a compilation of records and data located in various county offices and is to be used for reference purposes only. The map is controlled by the field measurements between the corners of the Public Land Survey System and the parcels are mapped from available records which may not precisely fit field conditions. Brown County is not responsible for any inaccuracies.

This map was created by the Brown County Survey Department with funding provided by the Town of Holland and the Wisconsin Land Information Program.

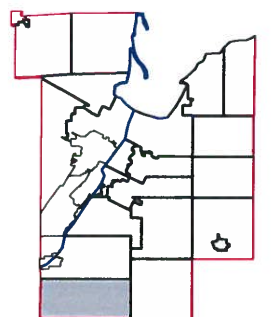




Town of Holland

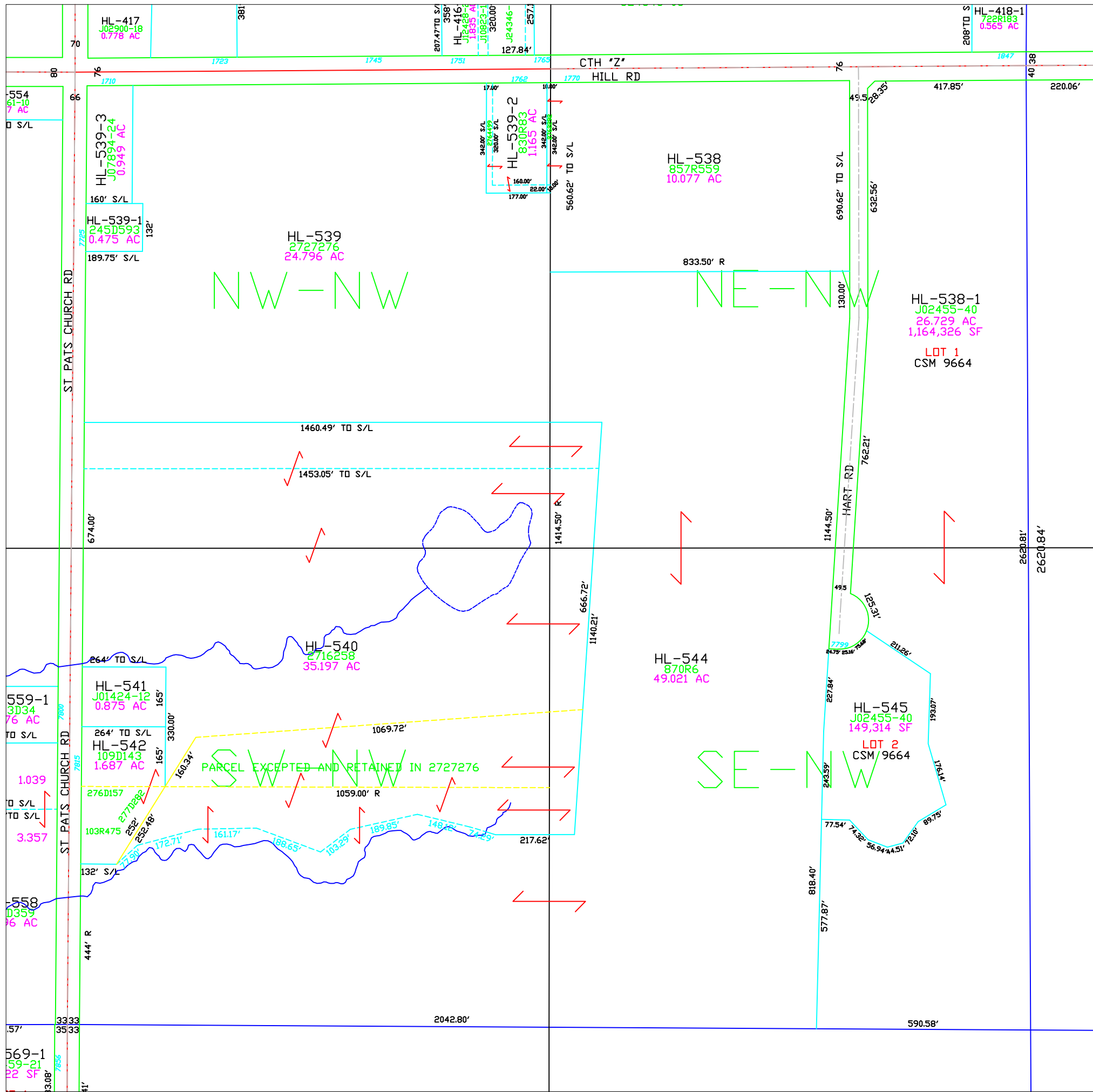
T21N - R20E
SECTION 28
NE1/4

TOWN OF WRIGHTSTOWN								
15	14	13	18	17	16	15	14	13
22	23	24	19	20	21	22	23	24
27	26	25	30	29	28	27	26	25
34	35	36	31	32	33	34	35	36
OUTAGAMIE CO.			CALUMET CO.			TOWN OF MORRISON		
R19E			R20E			T21N		
						T20N		



This is a compilation of records and data located in various county offices and is to be used for reference purposes only. The map is controlled by the field measurements between the corners of the Public Land Survey System and the parcels are mapped from available records which may not precisely fit field conditions. Brown County is not responsible for any inaccuracies.

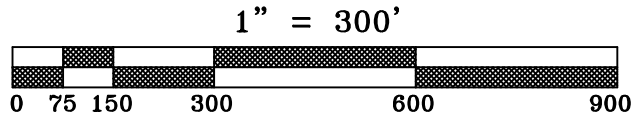
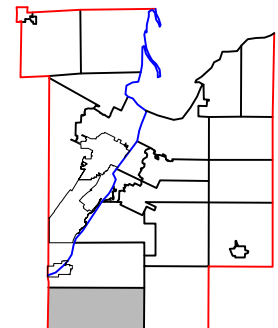

This map was created by the Brown County Survey Department with funding provided by the Town of Holland and the Wisconsin Land Information Program.



Town of Holland

T21N - R20E
SECTION 28
NW 1/4

TOWN OF WRIGHTSTOWN								
15	14	13	18	17	16	15	14	13
22	23	24	19	20	21	22	23	24
27	26	25	30	29	28	27	26	25
34	35	36	31	32	33	34	35	36
OUTAGAMIE CO.			CALUMET CO.			TOWN OF MORRISON		
R19E R20E						R20E R21E		
						T21N T20N		



This is a compilation of records and data located in various county offices and is to be used for reference purposes only. The map is controlled by the field measurements between the corners of the Public Land Survey System and the parcels are mapped from available records which may not precisely fit field conditions. Brown County is not responsible for any inaccuracies.

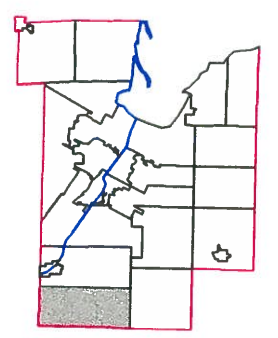

This map was created by the Brown County Survey Department with funding provided by the Town of Holland and the Wisconsin Land Information Program.

JCF
98

Town of Holland

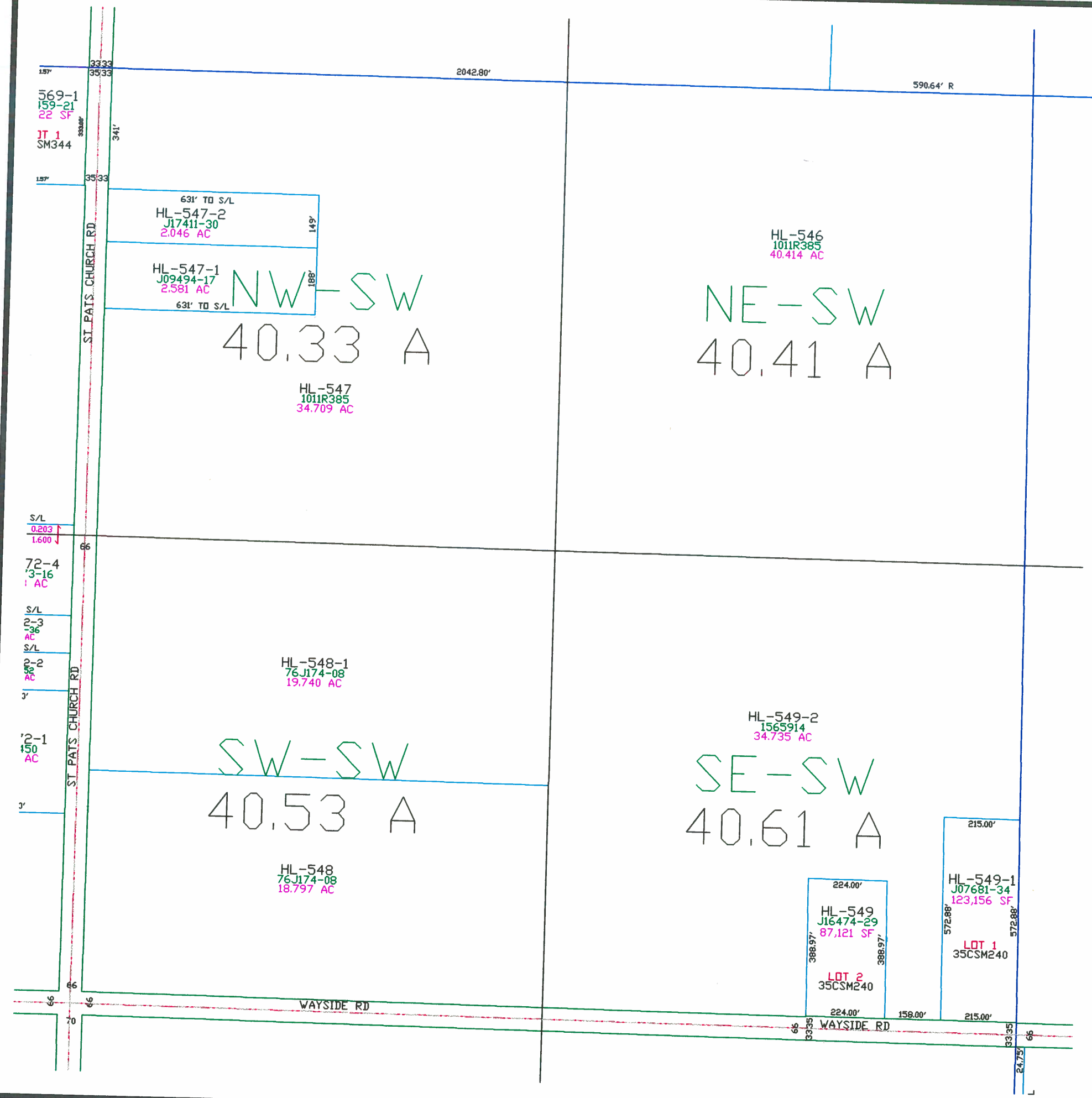
T21N - R20E
SECTION 28
SW 1/4

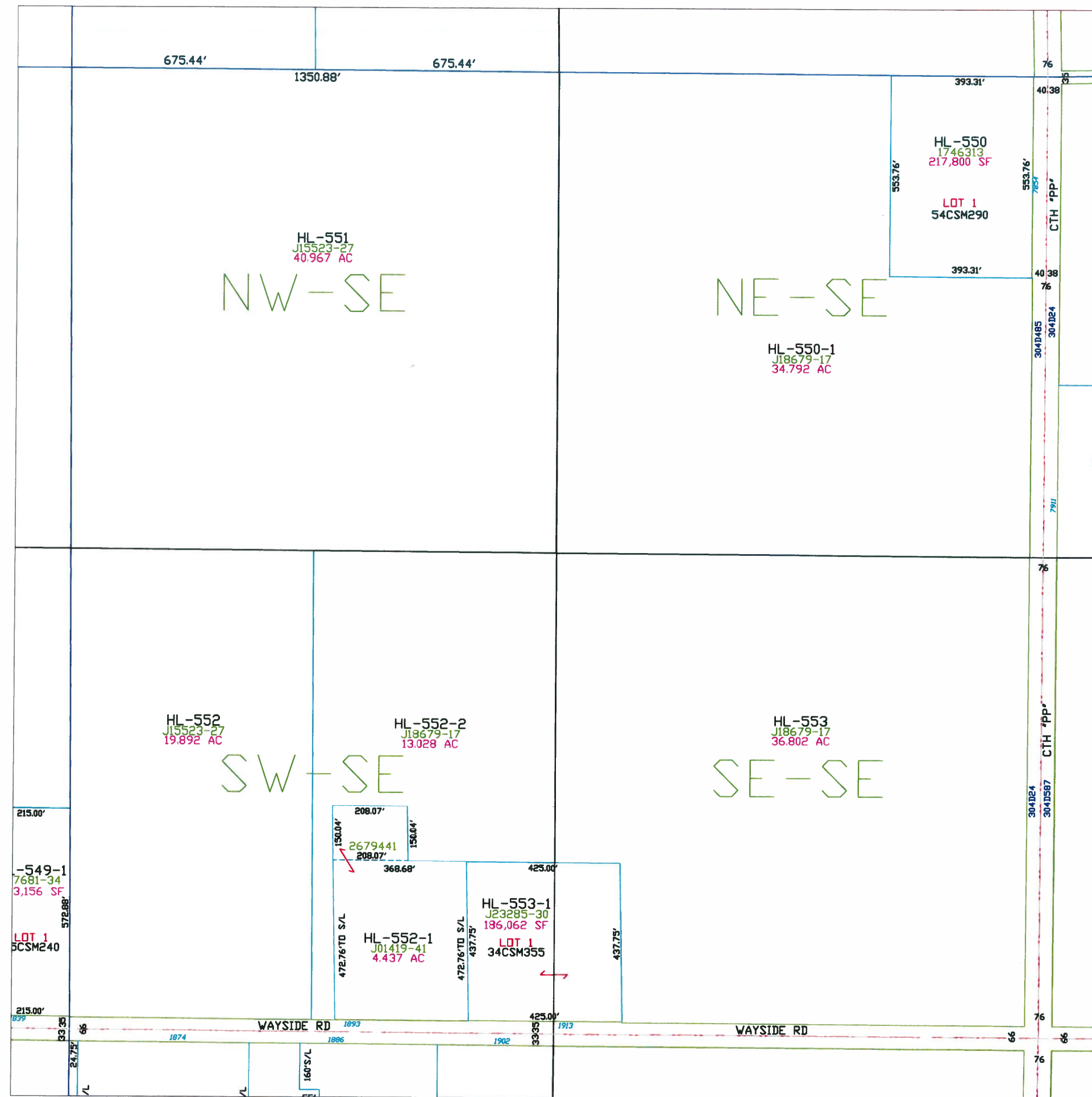
TOWN OF WRIGHTSTOWN								
15	14	13	18	17	16	15	14	13
22	23	24	19	20	21	22	23	24
27	26	25	30	29	28	27	26	25
34	35	36	31	32	33	34	35	36
OUTAGAMIE CO.			CALUMET CO.			TOWN OF MORRISON		
R19E R20E			R20E R21E			T21N T20N		



This is a compilation of records and data located in various county offices and is to be used for reference purposes only. The map is controlled by the field measurements between the corners of the Public Land Survey System and the parcels are mapped from available records which may not precisely fit field conditions. Brown County is not responsible for any inaccuracies.

This map was created by the Brown County Survey Department with funding provided by the Town of Holland and the Wisconsin Land Information Program.

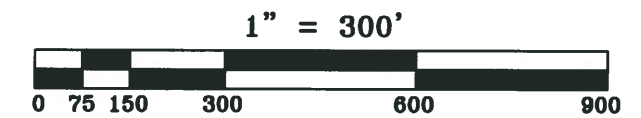
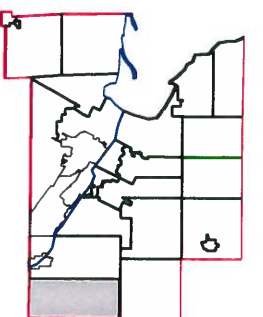




Town of Holland

T21N - R20E
SECTION 28
SE1/4

TOWN OF WRIGHTSTOWN								
15	14	13	18	17	16	15	14	13
22	23	24	19	20	21	22	23	24
27	26	25	30	29	28	27	26	25
34	35	36	31	32	33	34	35	36
OUTAGAMIE CO.			CALUMET CO.			TOWN OF MORRISON		
R19E R20E						T21N T20N		



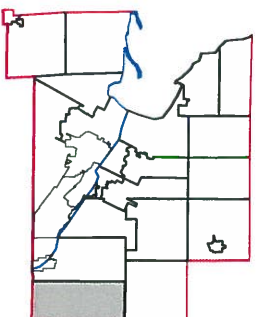
This is a compilation of records and data located in various county offices and is to be used for reference purposes only. The map is controlled by the field measurements between the corners of the Public Land Survey System and the parcels are mapped from available records which may not precisely fit field conditions. Brown County is not responsible for any inaccuracies.

This map was created by the Brown County Survey Department with funding provided by the Town of Holland and the Wisconsin Land Information Program.

Town of Holland

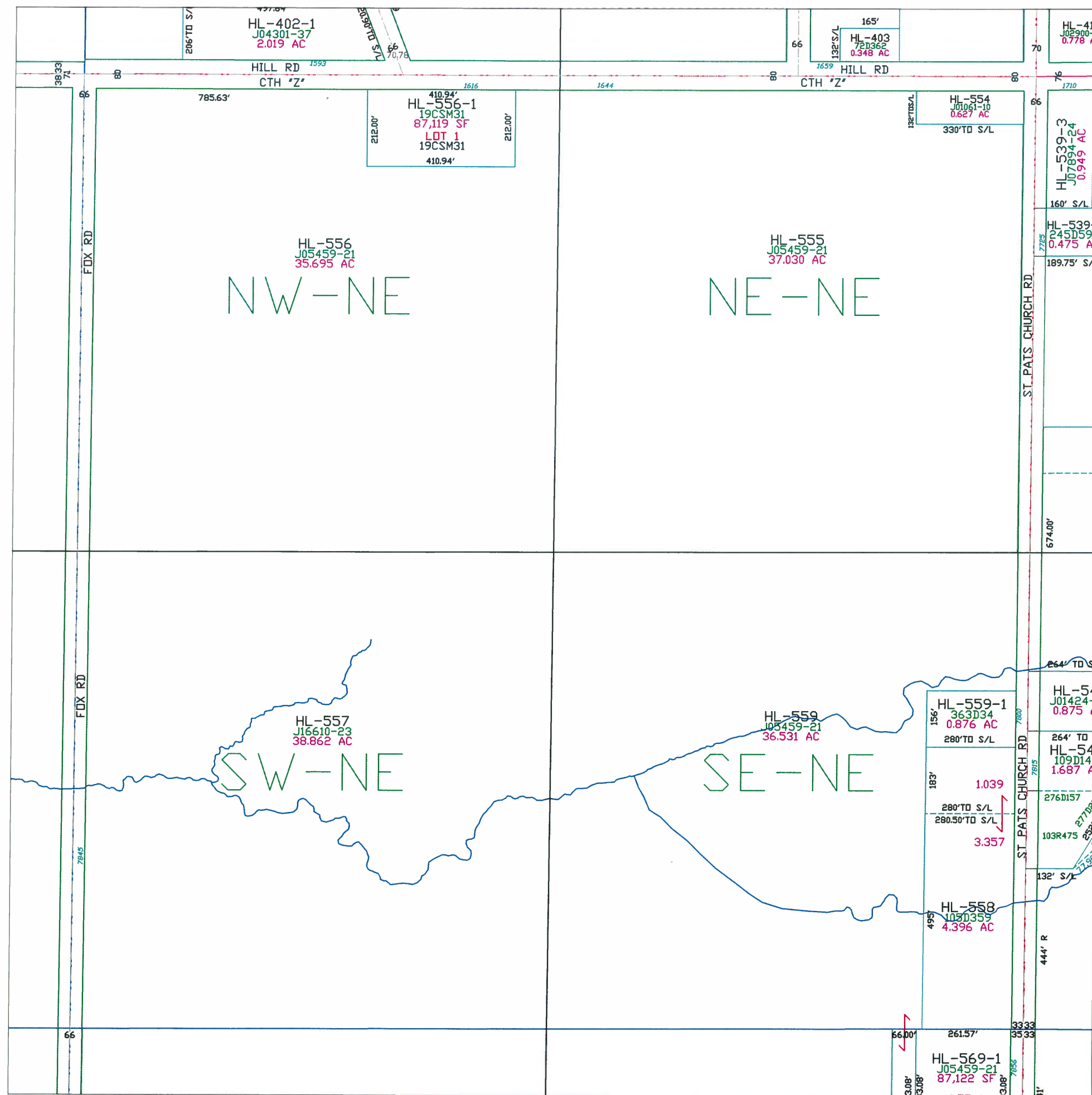
T21N - R20E
SECTION 29
NE 1/4

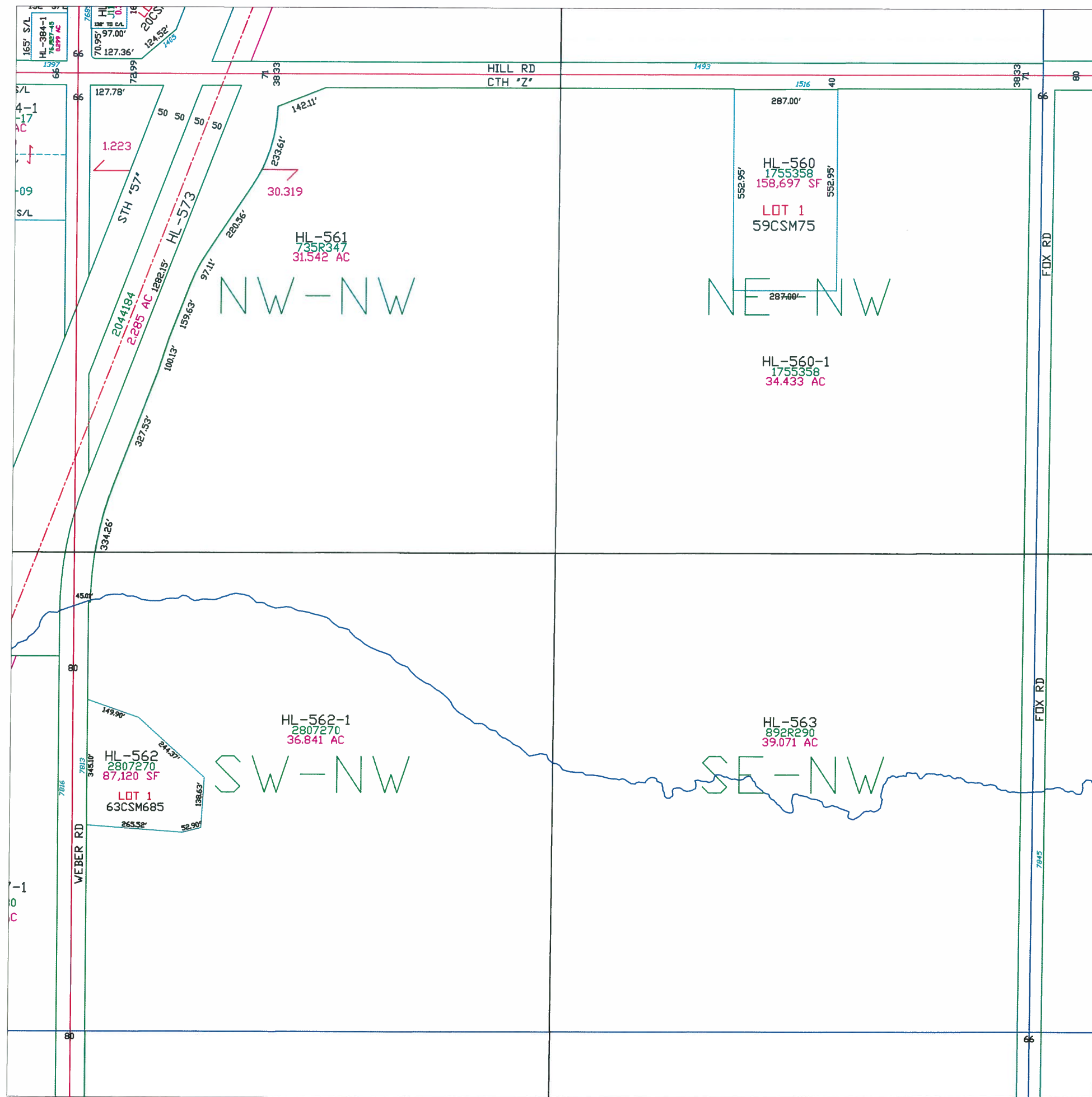
TOWN OF WRIGHTSTOWN								
15	14	13	18	17	16	15	14	13
22	23	24	19	20	21	22	23	24
27	26	25	30	29	28	27	26	25
34	35	36	31	32	33	34	35	36
OUTAGAMIE CO.			CALUMET CO.			TOWN OF MORRISON		
R19E R20E						R20E R21E		
						T21N T20N		



This is a compilation of records and data located in various county offices and is to be used for reference purposes only. The map is controlled by the field measurements between the corners of the Public Land Survey System and the parcels are mapped from available records which may not precisely fit field conditions. Brown County is not responsible for any inaccuracies.

This map was created by the Brown County Survey Department with funding provided by the Town of Holland and the Wisconsin Land Information Program.

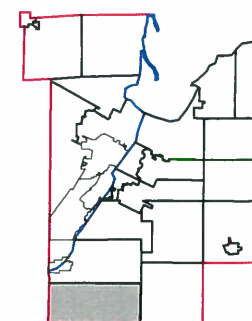




Town of Holland

T21N - R20E
SECTION 29
NW 1/4

TOWN OF WRIGHTSTOWN								
15	14	13	18	17	16	15	14	13
22	23	24	19	20	21	22	23	24
27	26	25	30	29	28	27	26	25
34	35	36	31	32	33	34	35	36
OUTAGAMIE CO.			CALUMET CO.			TOWN OF MORRISON		
R19E R20E						R20E R21E		
						T21N T20N		



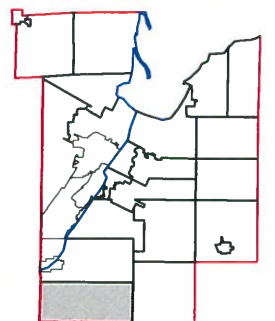

This is a compilation of records and data located in various county offices and is to be used for reference purposes only. The map is controlled by the field measurements between the corners of the Public Land Survey System and the parcels are mapped from available records which may not precisely fit field conditions. Brown County is not responsible for any inaccuracies.

This map was created by the Brown County Survey Department with funding provided by the Town of Holland and the Wisconsin Land Information Program.

Town of Holland

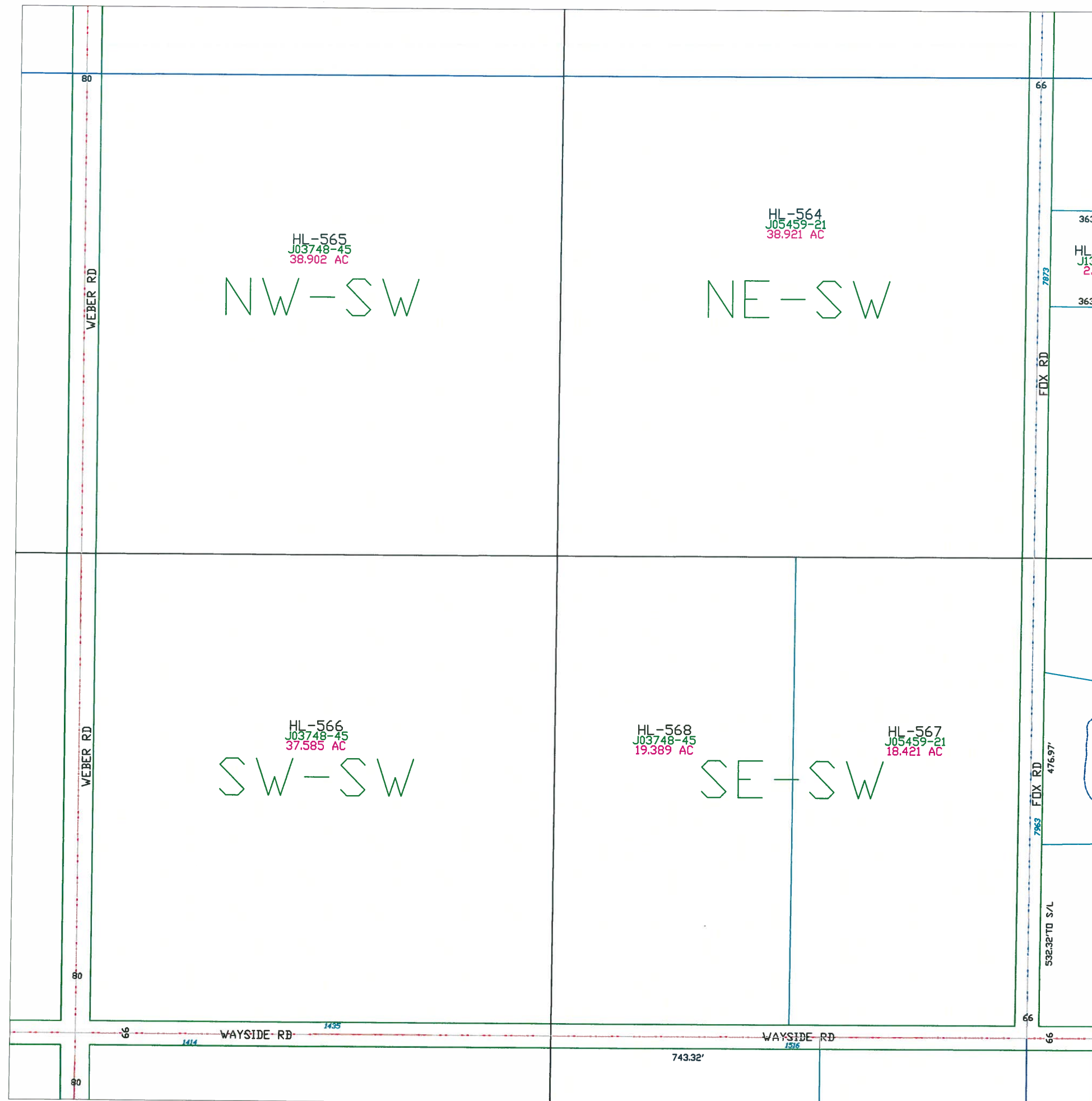
T21N - R20E
SECTION 29
SW 1/4

TOWN OF WRIGHTSTOWN								
15	14	13	18	17	16	15	14	13
22	23	24	19	20	21	22	23	24
27	26	25	30	29	28	27	26	25
34	35	36	31	32	33	34	35	36
OUTAGAMIE CO.			CALUMET CO.			TOWN OF MORRISON		
R19E R20E						R20E R21E		
						T21N T20N		



This is a compilation of records and data located in various county offices and is to be used for reference purposes only. The map is controlled by the field measurements between the corners of the Public Land Survey System and the parcels are mapped from available records which may not precisely fit field conditions. Brown County is not responsible for any inaccuracies.

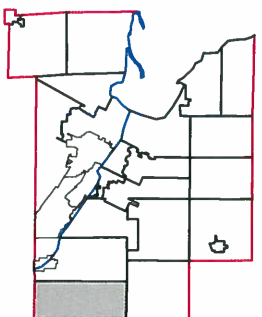
This map was created by the Brown County Survey Department with funding provided by the Town of Holland and the Wisconsin Land Information Program.



Town of Holland

T21N - R20E
SECTION 29
SE 1/4

TOWN OF WRIGHTSTOWN								
15	14	13	18	17	16	15	14	13
22	23	24	19	20	21	22	23	24
27	26	25	30	29	28	27	26	25
34	35	36	31	32	33	34	35	36
OUTAGAMIE CO.			CALUMET CO.			TOWN OF MORRISON		
R19E R20E						R20E R21E		
						T21N T20N		

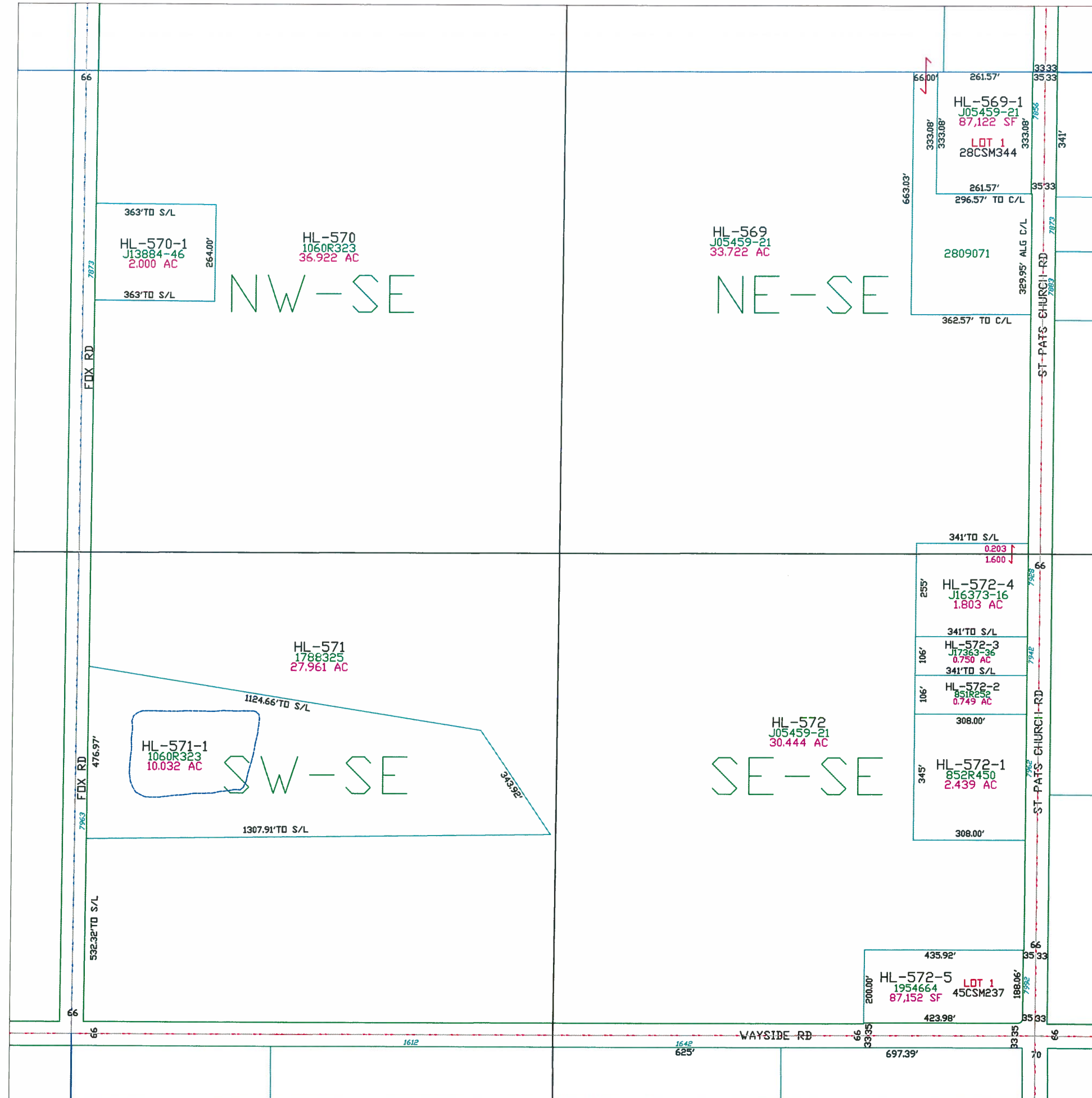


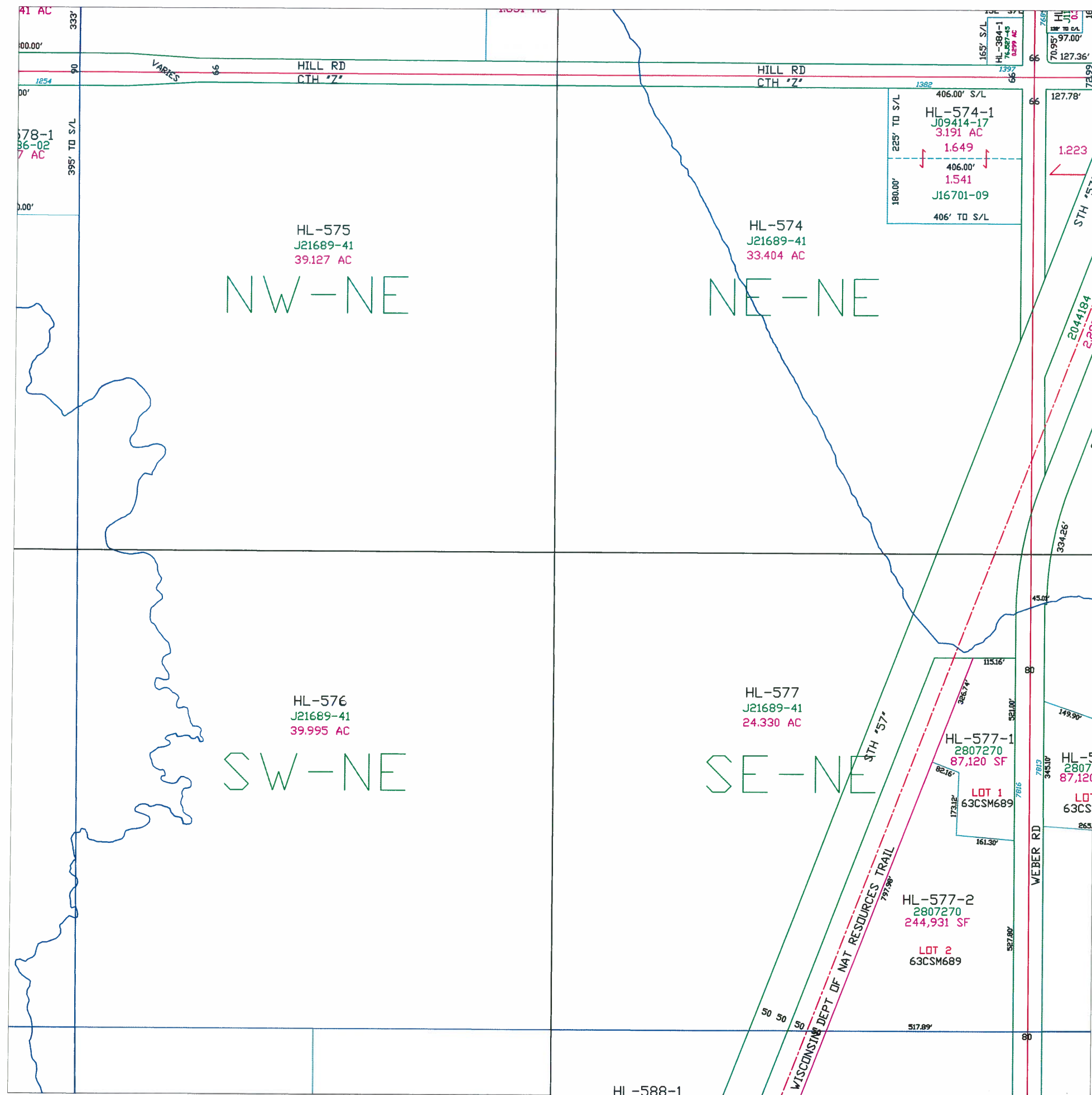
1" = 300'



This is a compilation of records and data located in various county offices and is to be used for reference purposes only. The map is controlled by the field measurements between the corners of the Public Land Survey System and the parcels are mapped from available records which may not precisely fit field conditions. Brown County is not responsible for any inaccuracies.

This map was created by the Brown County Survey Department with funding provided by the Town of Holland and the Wisconsin Land Information Program.


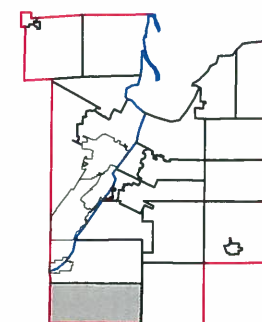




Town of Holland

T21N - R20E
SECTION 30
NE 1/4

TOWN OF WRIGHTSTOWN								
15	14	13	18	17	16	15	14	13
22	23	24	19	20	21	22	23	24
27	26	25	30	29	28	27	26	25
34	35	36	31	32	33	34	35	36
OUTAGAMIE CO.			CALUMET CO.			TOWN OF MORRISON		
R19E			R20E			R20E		
T20N			T21N			T20N		




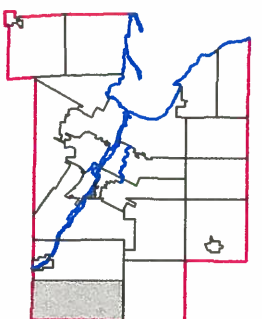
This is a compilation of records and data located in various county offices and is to be used for reference purposes only. The map is controlled by the field measurements between the corners of the Public Land Survey System and the parcels are mapped from available records which may not precisely fit field conditions. Brown County is not responsible for any inaccuracies.

This map was created by the Brown County Survey Department with funding provided by the Town of Holland and the Wisconsin Land Information Program.

Town of Holland

T21N - R20E
SECTION 30
NW 1/4

TOWN OF WRIGHTSTOWN								
15	14	13	18	17	16	15	14	13
22	23	24	19	20	21	22	23	24
27	26	25	30	29	28	27	26	25
34	35	36	31	32	33	34	35	36
OUTAGAMIE CO.			CALUMET CO.			TOWN OF MORRISON		
R19E R20E						T21N T20N		

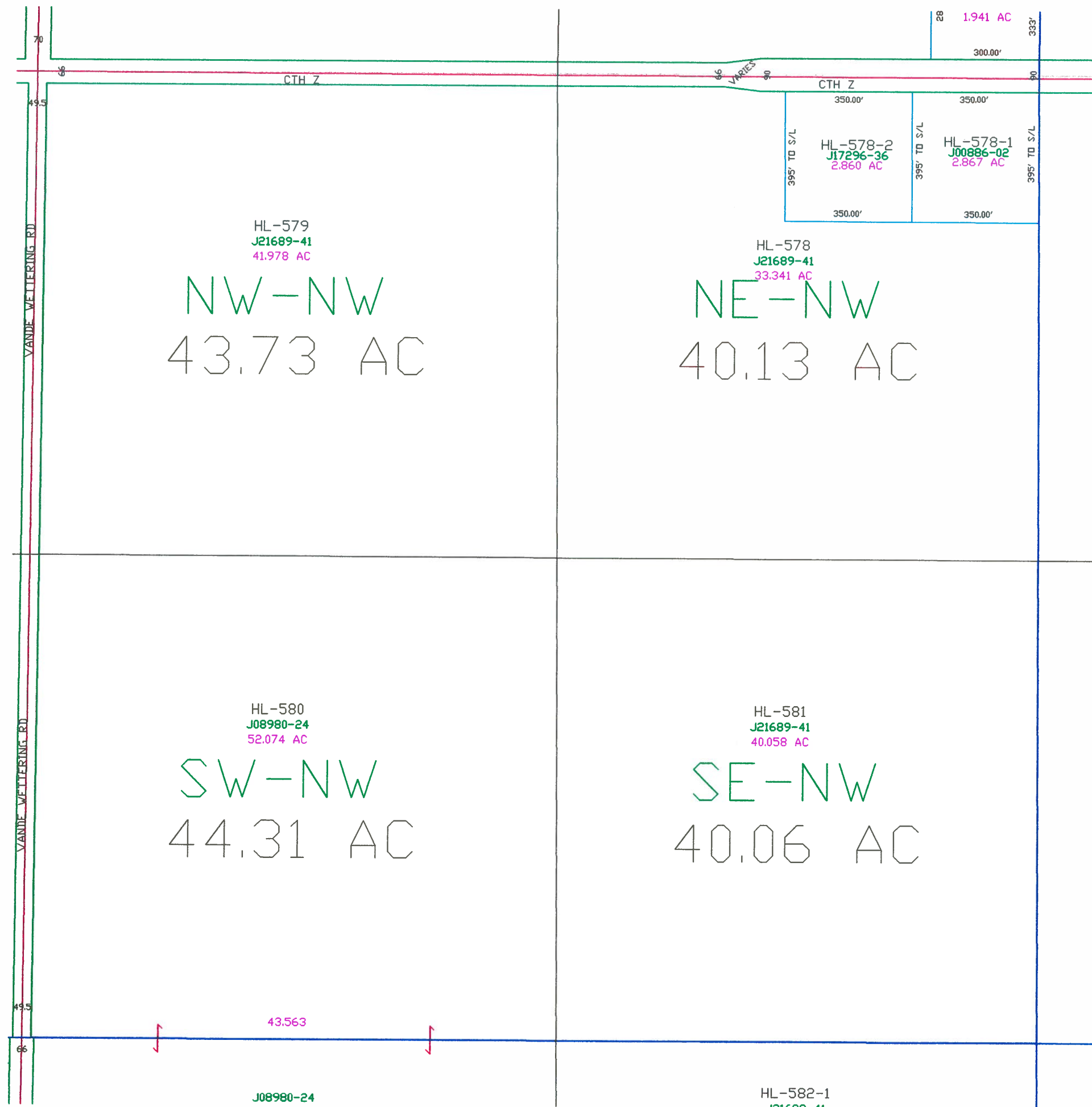


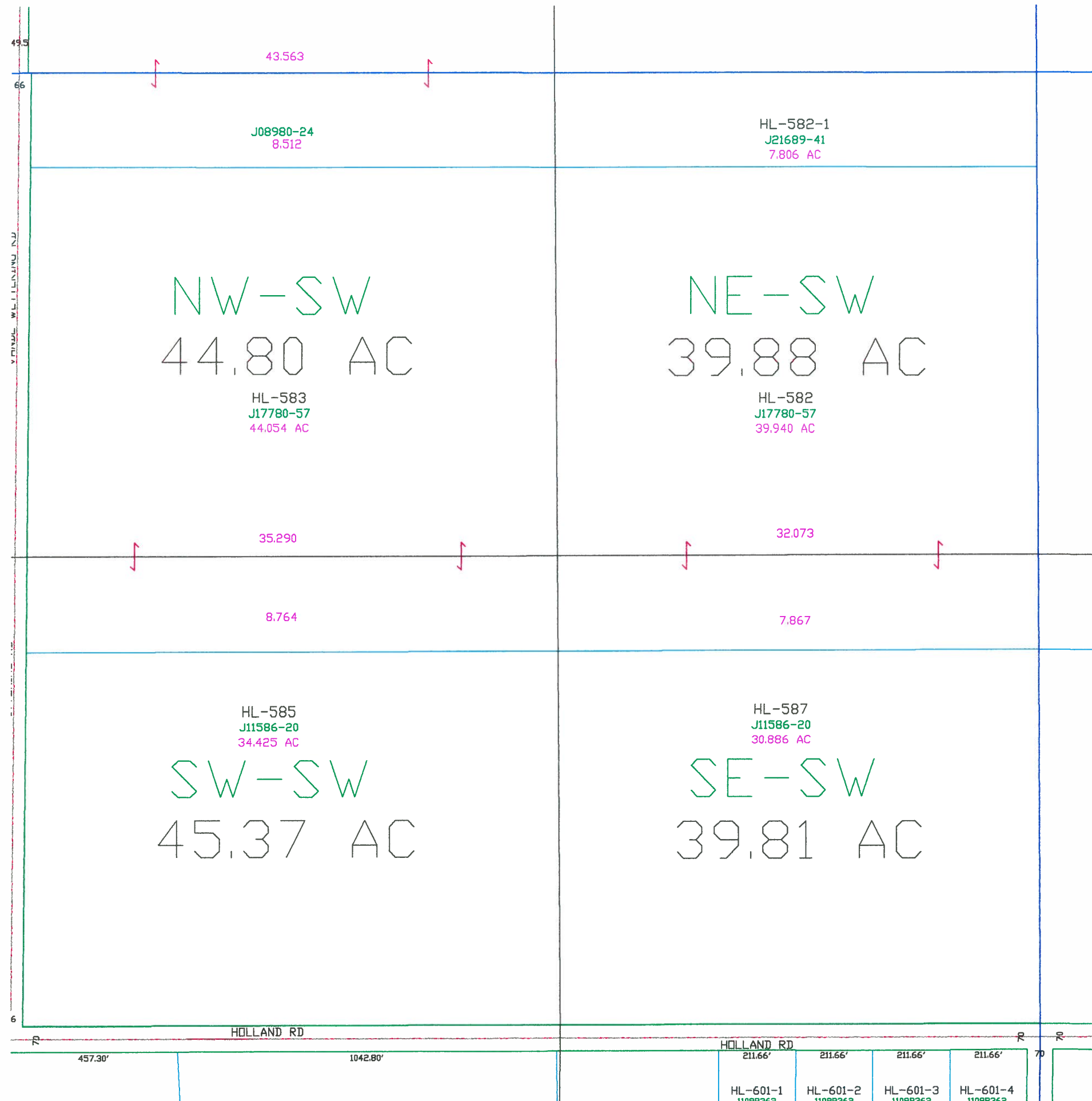
This is a compilation of records and data located in various county offices and is to be used for reference purposes only. The map is controlled by the field measurements between the corners of the Public Land Survey System and the parcels are mapped from available records which may not precisely fit field conditions. Brown County is not responsible for any inaccuracies.

This map was created by the Brown County Survey Department with funding provided by the Town of Holland and the Wisconsin Land Information Program.

© 1994 BROWN COUNTY SURVEY DEPT.
GREEN BAY, WI 54305

Plot date: 12/16/94
Plotted by: DES

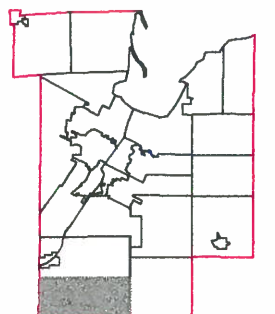





Town of Holland

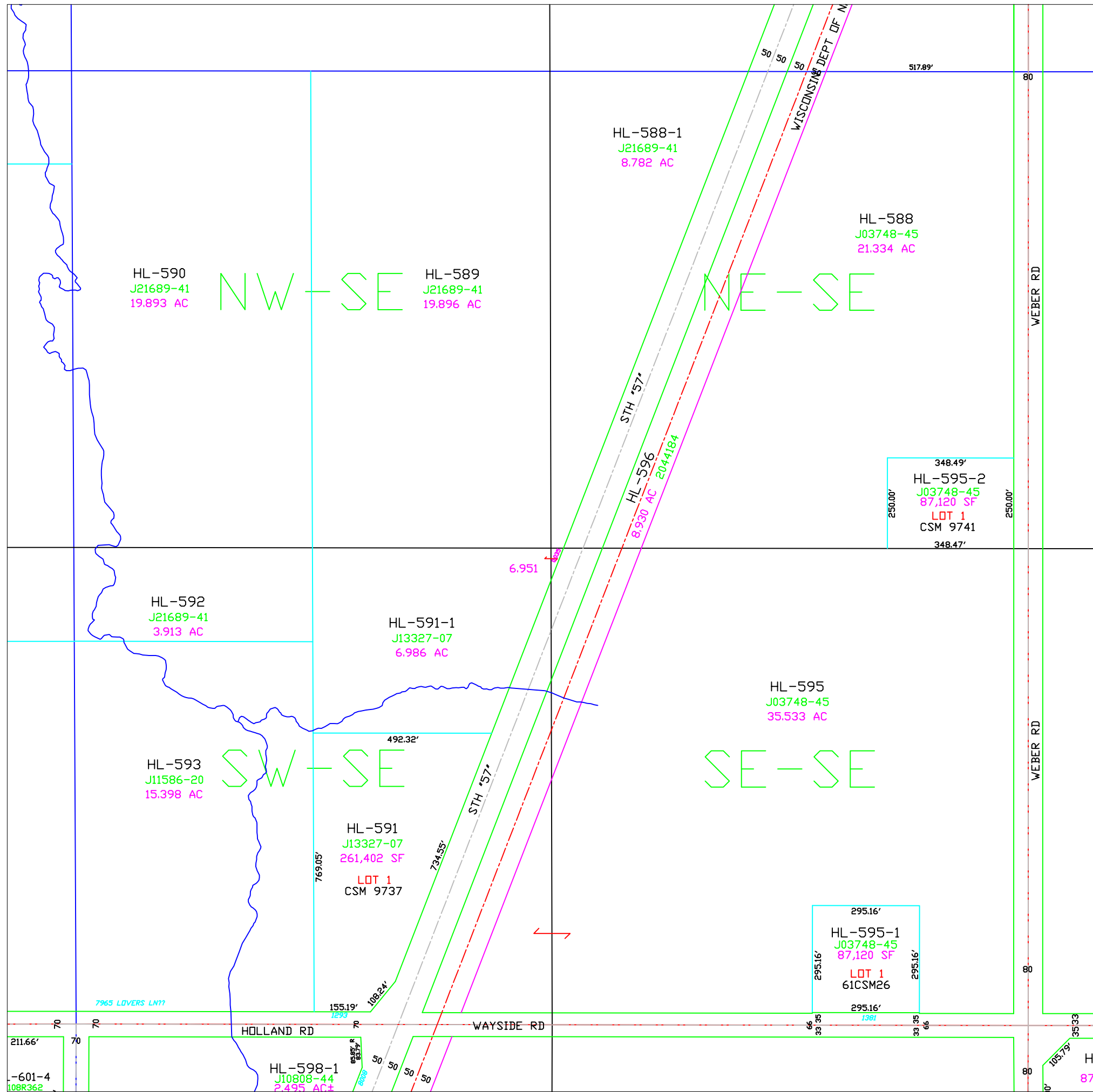
T21N - R20E
SECTION 30
SW 1/4

TOWN OF WRIGHTSTOWN								
15	14	13	18	17	16	15	14	13
22	23	24	19	20	21	22	23	24
27	26	25	30	29	28	27	26	25
34	35	36	31	32	33	34	35	36
OUTAGAMIE CO.			CALUMET CO.			TOWN OF MORRISON		
R19E R20E			R20E R21E			T21N T20N		



This is a compilation of records and data located in various county offices and is to be used for reference purposes only. The map is controlled by the field measurements between the corners of the Public Land Survey System and the parcels are mapped from available records which may not precisely fit field conditions. Brown County is not responsible for any inaccuracies.

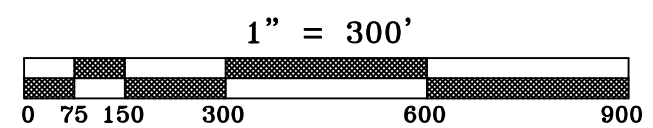
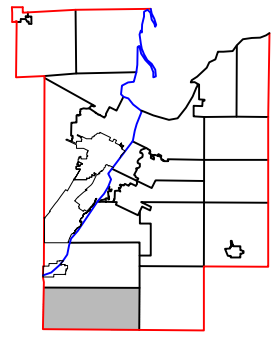
This map was created by the Brown County Survey Department with funding provided by the Town of Holland and the Wisconsin Land Information Program.



Town of Holland

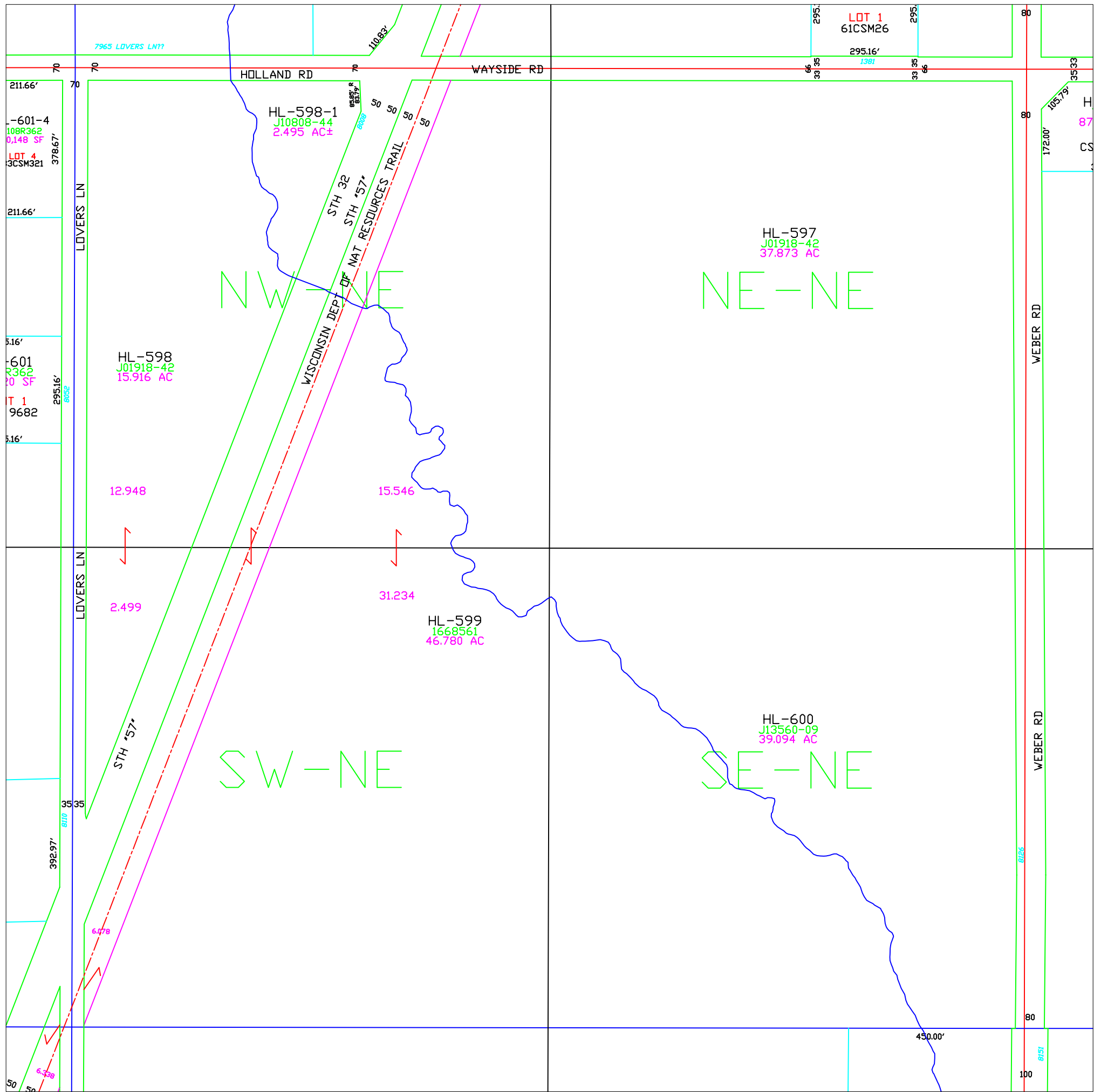
T21N - R20E
SECTION 30
SE 1/4

TOWN OF WRIGHTSTOWN										
OUTAGAMIE CO.	15	14	13	18	17	16	15	14	13	TOWN OF MORRISON
	22	23	24	19	20	21	22	23	24	
	27	26	25	30	29	28	27	26	25	
	34	35	36	31	32	33	34	35	36	
CALUMET CO.									T21N T20N	
R19E R20E									R20E R21E	



This is a compilation of records and data located in various county offices and is to be used for reference purposes only. The map is controlled by the field measurements between the corners of the Public Land Survey System and the parcels are mapped from available records which may not precisely fit field conditions. Brown County is not responsible for any inaccuracies.

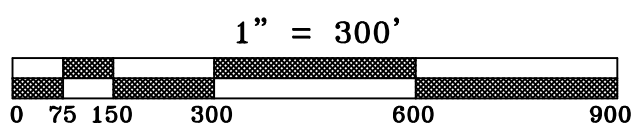

This map was created by the Brown County Survey Department with funding provided by the Town of Holland and the Wisconsin Land Information Program.



Town of Holland

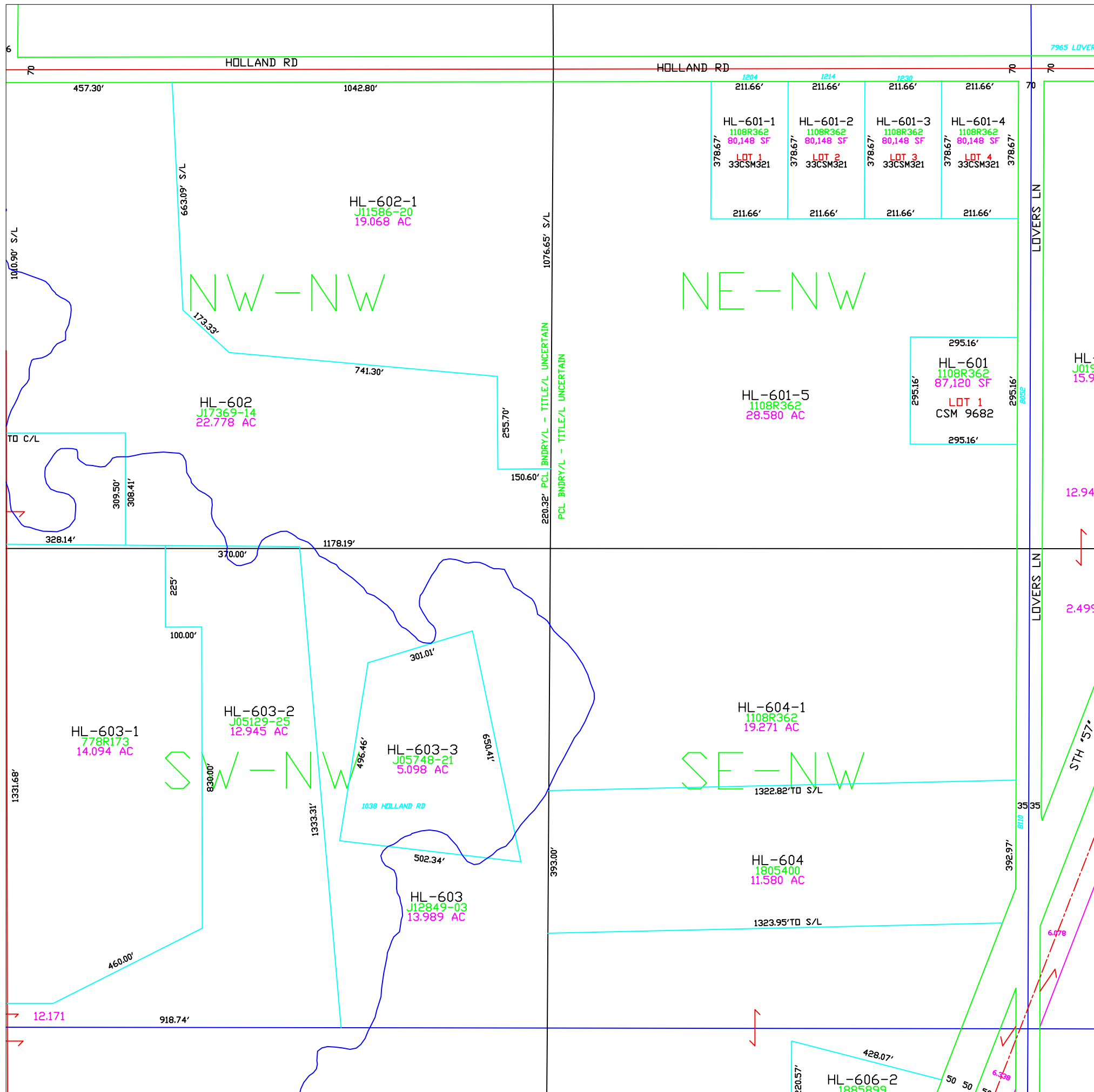
T21N – R20E
SECTION 31
NE 1/4

TOWN OF WRIGHTSTOWN										
OUTAGAMIE CO.	15	14	13	18	17	16	15	14	13	TOWN OF MORRISON
	22	23	24	19	20	21	22	23	24	
	27	26	25	30	29	28	27	26	25	
	34	35	36	31	32	33	34	35	36	
R19E R20E			CALUMET CO.			R20E R21E			T21N T20N	



This is a compilation of records and data located in various county offices and is to be used for reference purposes only. The map is controlled by the field measurements between the corners of the Public Land Survey System and the parcels are mapped from available records which may not precisely fit field conditions. Brown County is not responsible for any inaccuracies.

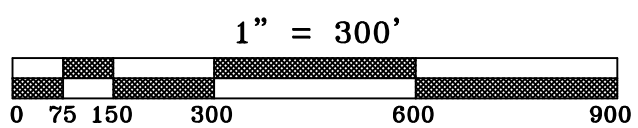
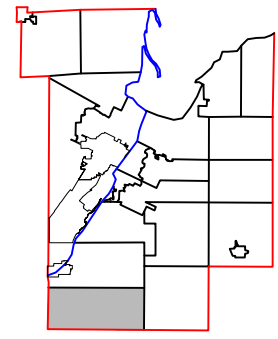

This map was created by the Brown County Survey Department with funding provided by the Town of Holland and the Wisconsin Land Information Program.



Town of Holland

T21N - R20E
SECTION 31
NW 1/4

TOWN OF WRIGHTSTOWN								
15	14	13	18	17	16	15	14	13
22	23	24	19	20	21	22	23	24
27	26	25	30	29	28	27	26	25
34	35	36	31	32	33	34	35	36
OUTAGAMIE CO. R19E R20E			CALUMET CO.			TOWN OF MORRISON R20E R21E		




This is a compilation of records and data located in various county offices and is to be used for reference purposes only. The map is controlled by the field measurements between the corners of the Public Land Survey System and the parcels are mapped from available records which may not precisely fit field conditions. Brown County is not responsible for any inaccuracies.

This map was created by the Brown County Survey Department with funding provided by the Town of Holland and the Wisconsin Land Information Program.

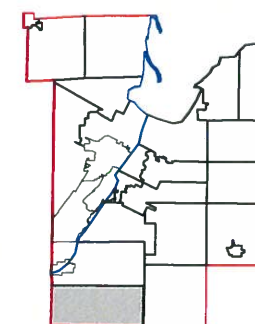
Town of Holland

T21N - R20E
SECTION 31
SW 1/4

OUTAGAMIE CO.		TOWN OF WRIGHTSTOWN								TOWN OF MORRISON		
		15	14	13	18	17	16	15	14			13
		22	23	24	19	20	21	22	23			24
		27	26	25	30	29	28	27	26			25
		34	35	36	31	32	33	34	35			36
		CALUMET CO.								T21N T20N		
		R19E R20E							R20E R21E			



MAP ORIENTATION

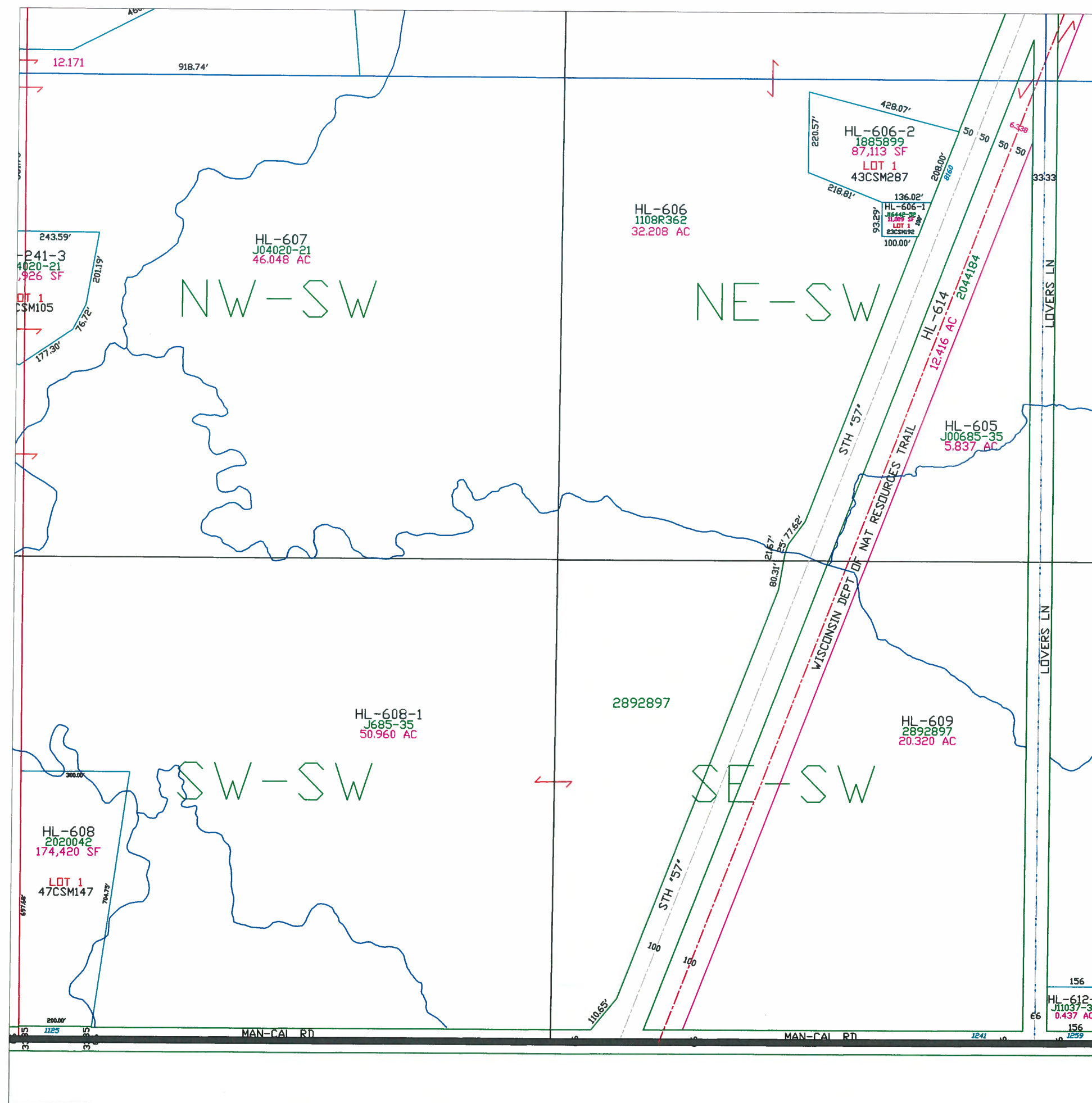

$$1'' = 300'$$


This is a compilation of records and data located in various county offices and is to be used for reference purposes only. The map is controlled by the field measurements between the corners of the Public Land Survey System and the parcels are mapped from available records which may not precisely fit field conditions. Brown County is not responsible for any inaccuracies.

This map was created by the Brown County Survey Department with funding provided by the Town of Holland and the Wisconsin Land Information Program.

© 2021 BROWN COUNTY SURVEY DEPT.
GREEN BAY, WI 54305

Plot date: 3-16-2021
Plotted by: TLL



Town of Holland

T21N - R20E
SECTION 31
SE 1/4

TOWN OF
WRIGHTSTOWN

15	14	13	18	17	16	15	14	13
22	23	24	19	20	21	22	23	24
27	26	25	30	29	28	27	26	25
34	35	36	31	32	33	34	35	36

OUTAGAMIE CO.

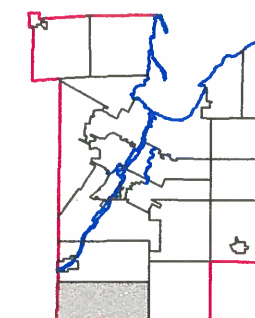

TOWN OF MORRISON

T21N
T20N

R19E
R20E

CALUMET CO.

R20E
R21E



1" = 300'

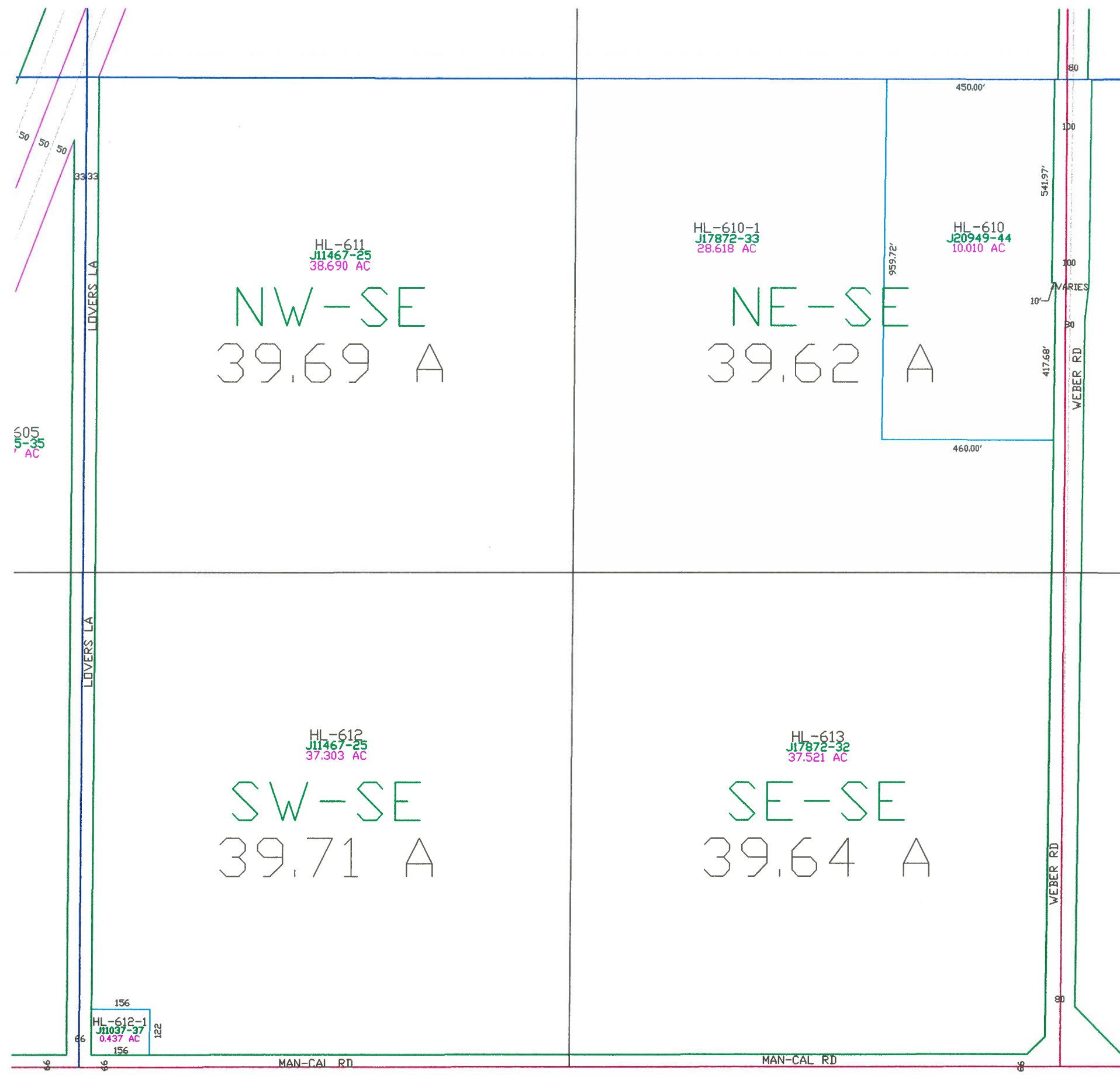


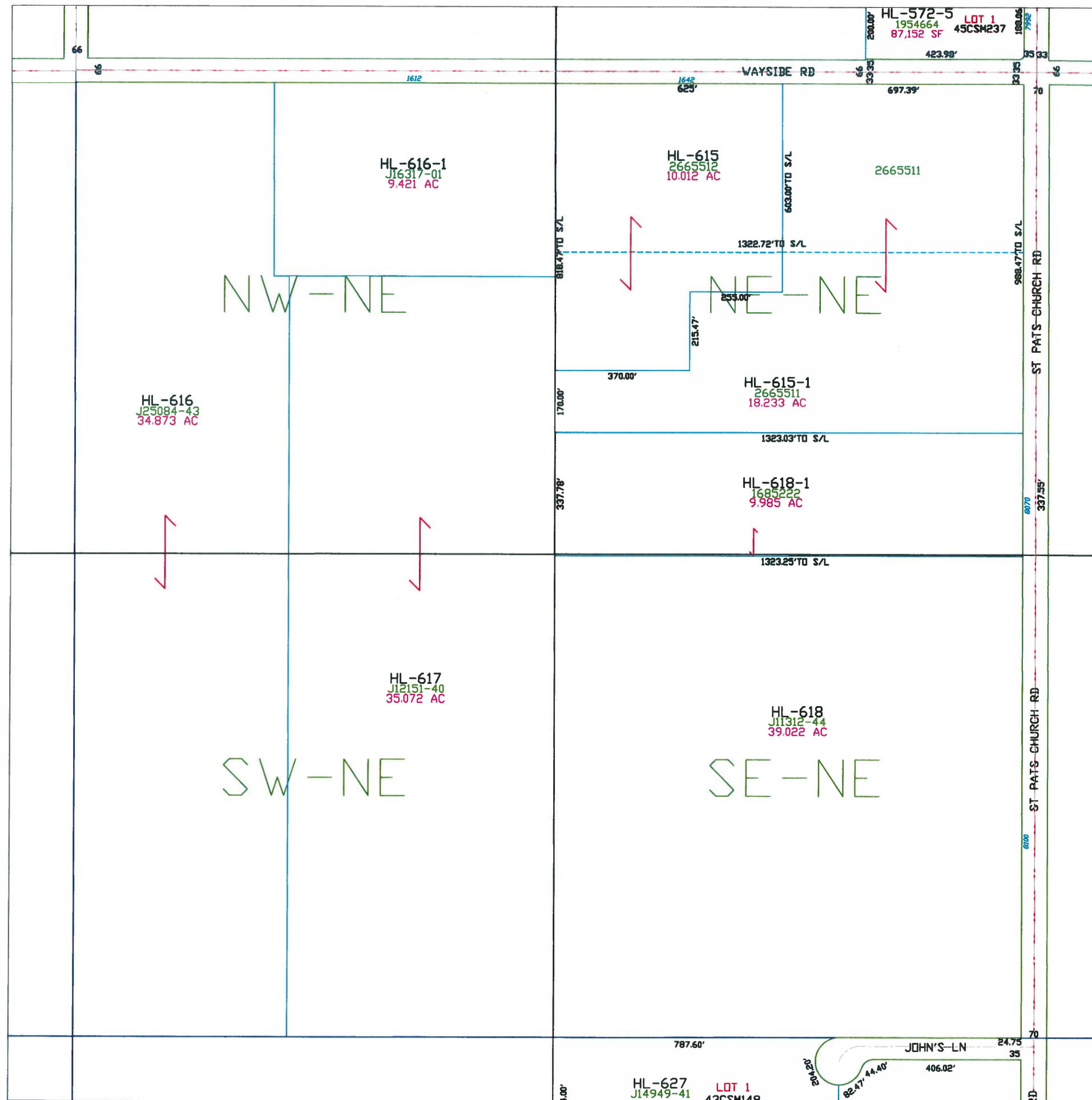
This is a compilation of records and data located in various county offices and is to be used for reference purposes only. The map is controlled by the field measurements between the corners of the Public Land Survey System and the parcels are mapped from available records which may not precisely fit field conditions. Brown County is not responsible for any inaccuracies.

This map was created by the Brown County Survey Department with funding provided by the Town of Holland and the Wisconsin Land Information Program.

© 1994 BROWN COUNTY SURVEY DEPT.
GREEN BAY, WI 54305

Plot date: 12/16/94
Plotted by: DES

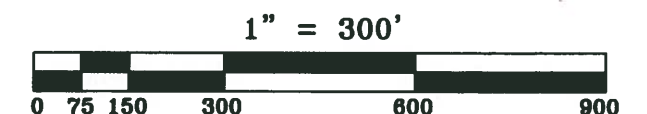
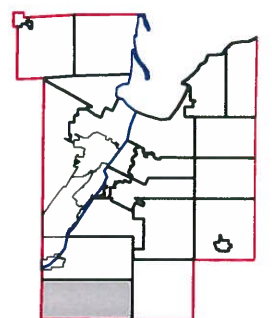





Town of Holland

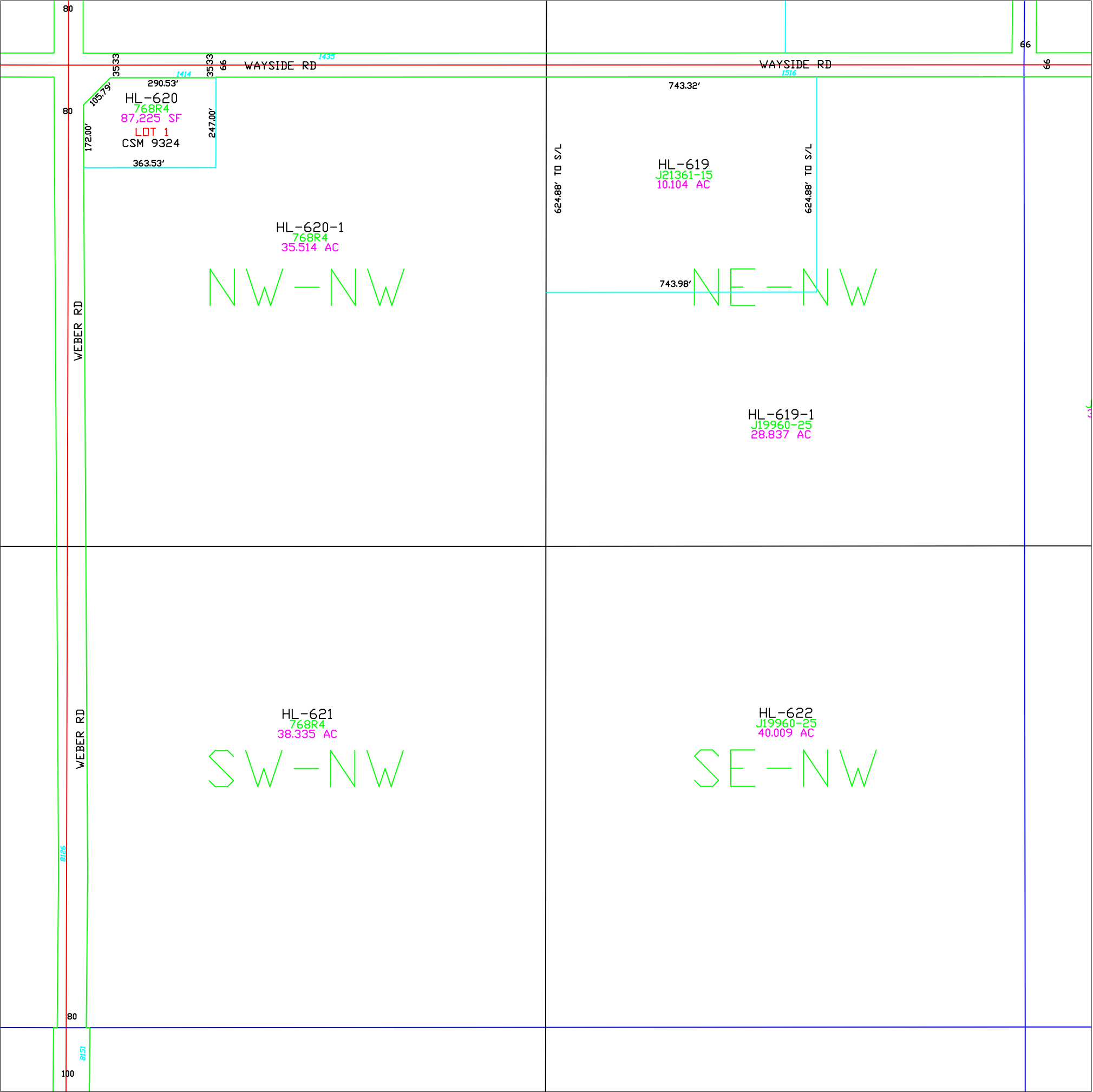
T21N - R20E
SECTION 32
NE1/4

TOWN OF WRIGHTSTOWN								
15	14	13	18	17	16	15	14	13
22	23	24	19	20	21	22	23	24
27	26	25	30	29	28	27	26	25
34	35	36	31	32	33	34	35	36
CALUMET CO.								
T21N T20N								



This is a compilation of records and data located in various county offices and is to be used for reference purposes only. The map is controlled by the field measurements between the corners of the Public Land Survey System and the parcels are mapped from available records which may not precisely fit field conditions. Brown County is not responsible for any inaccuracies.

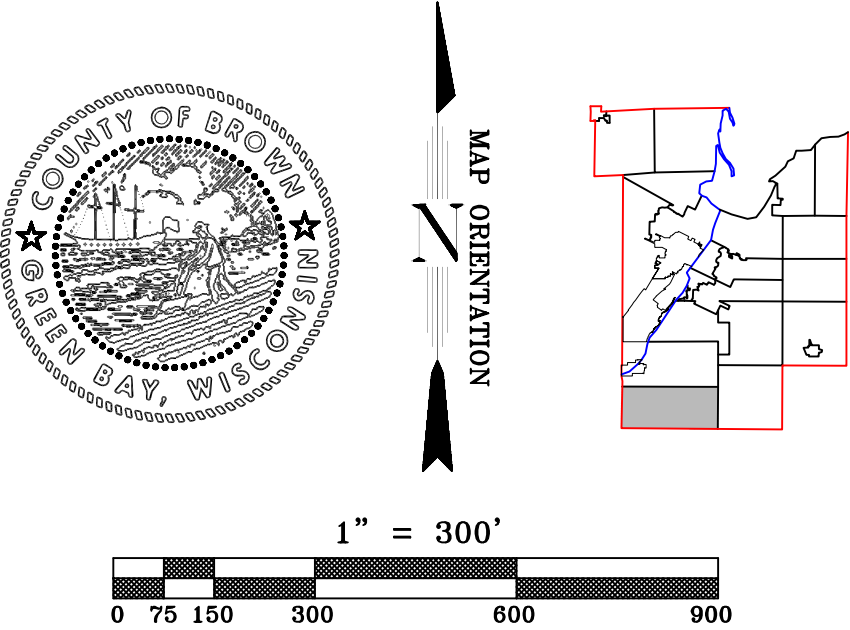
This map was created by the Brown County Survey Department with funding provided by the Town of Holland and the Wisconsin Land Information Program.



Town of Holland

T21N – R20E
SECTION 32
NW 1/4

TOWN OF WRIGHTSTOWN								
15	14	13	18	17	16	15	14	13
22	23	24	19	20	21	22	23	24
27	26	25	30	29	28	27	26	25
34	35	36	31	32	33	34	35	36
OUTAGAMIE CO.			CALUMET CO.			TOWN OF MORRISON		
R19E R20E						R20E R21E		
						T21N T20N		



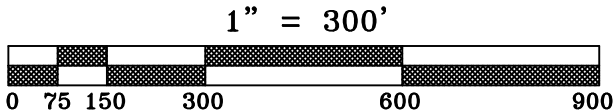
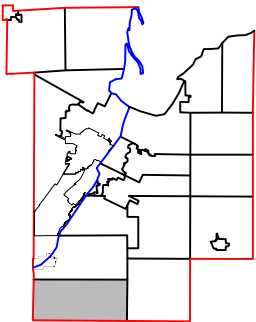

This is a compilation of records and data located in various county offices and is to be used for reference purposes only. The map is controlled by the field measurements between the corners of the Public Land Survey System and the parcels are mapped from available records which may not precisely fit field conditions. Brown County is not responsible for any inaccuracies.

This map was created by the Brown County Survey Department with funding provided by the Town of Holland and the Wisconsin Land Information Program.

Town of Holland

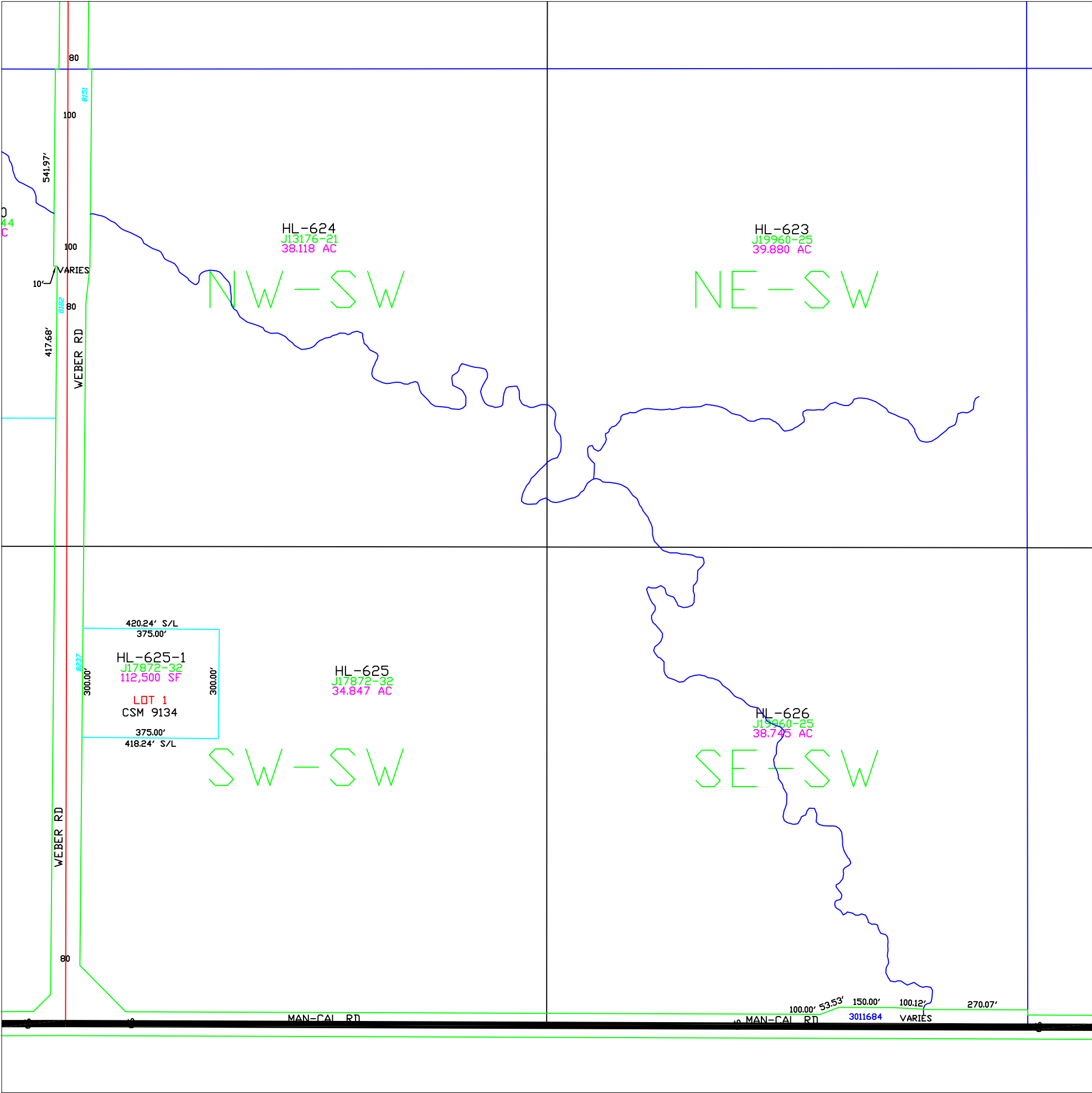
T21N – R20E
SECTION 32
SW 1/4

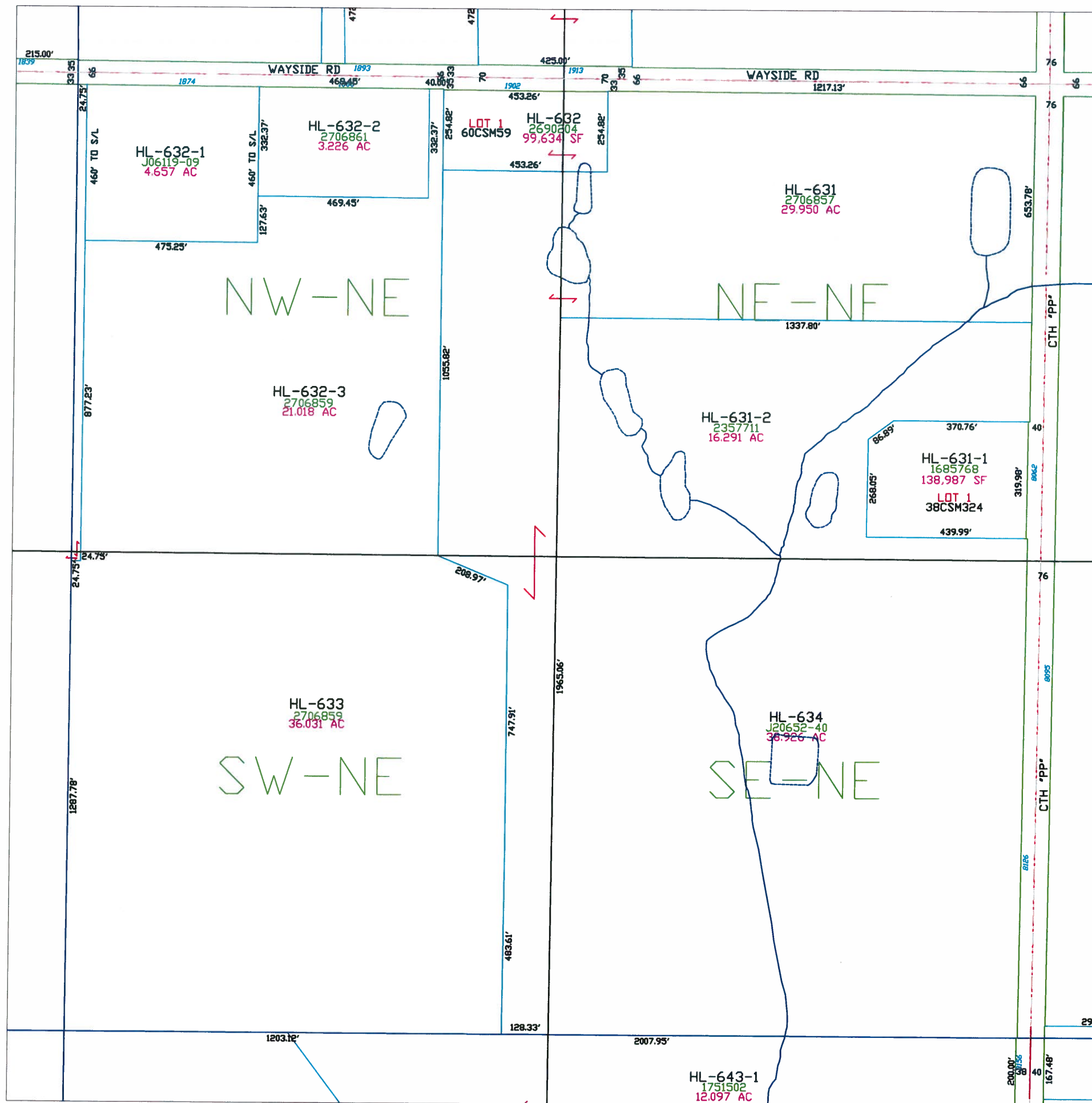
TOWN OF WRIGHTSTOWN								
15	14	13	18	17	16	15	14	13
22	23	24	19	20	21	22	23	24
27	26	25	30	29	28	27	26	25
34	35	36	31	32	33	34	35	36
OUTAGAMIE CO.			CALUMET CO.			TOWN OF MORRISON		
R19E R20E						R20E R21E		
						T21N T20N		



This is a compilation of records and data located in various county offices and is to be used for reference purposes only. The map is controlled by the field measurements between the corners of the Public Land Survey System and the parcels are mapped from available records which may not precisely fit field conditions. Brown County is not responsible for any inaccuracies.

This map was created by the Brown County Survey Department with funding provided by the Town of Holland and the Wisconsin Land Information Program.

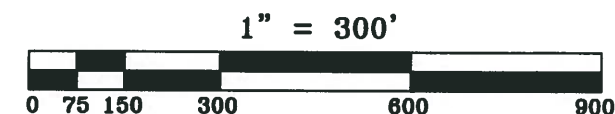
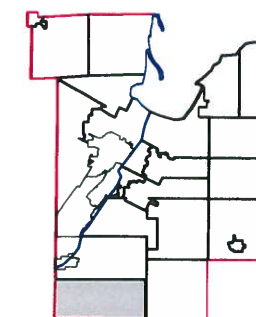




Town of Holland

T21N - R20E
SECTION 33
NE1/4

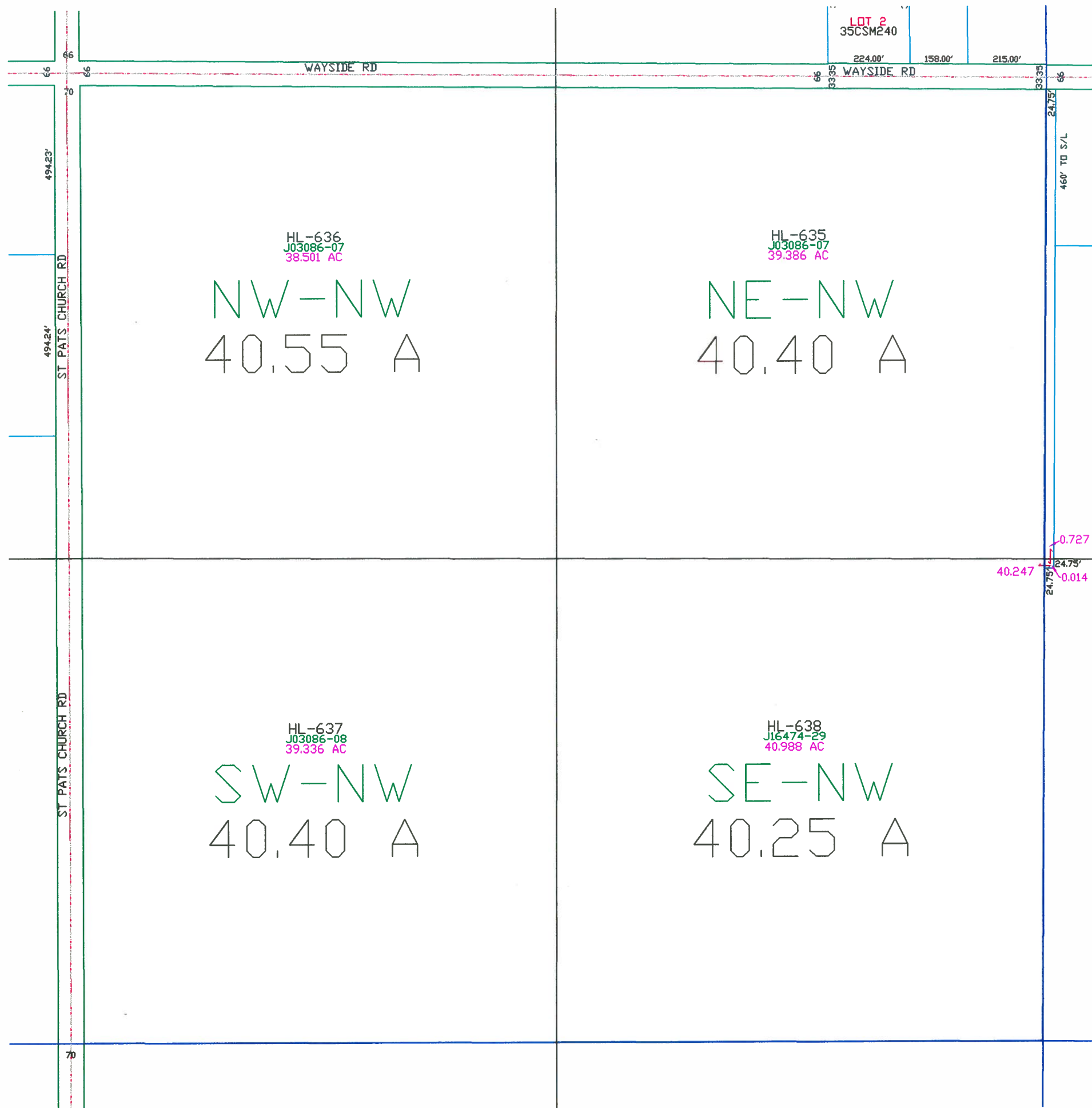
TOWN OF WRIGHTSTOWN								
15	14	13	18	17	16	15	14	13
22	23	24	19	20	21	22	23	24
27	26	25	30	29	28	27	26	25
34	35	36	31	32	33	34	35	36
OUTAGAMIE CO.			CALUMET CO.			TOWN OF MORRISON		
R19E			R20E			T21N		
						T20N		



This is a compilation of records and data located in various county offices and is to be used for reference purposes only. The map is controlled by the field measurements between the corners of the Public Land Survey System and the parcels are mapped from available records which may not precisely fit field conditions. Brown County is not responsible for any inaccuracies.

This map was created by the Brown County Survey Department with funding provided by the Town of Holland and the Wisconsin Land Information Program.


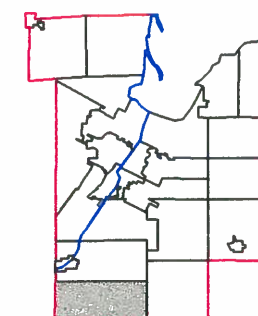

JCF
98



Town of Holland

T21N - R20E
SECTION 33
NW 1/4

TOWN OF WRIGHTSTOWN								
15	14	13	18	17	16	15	14	13
22	23	24	19	20	21	22	23	24
27	26	25	30	29	28	27	26	25
34	35	36	31	32	33	34	35	36
OUTAGAMIE CO.			CALUMET CO.			TOWN OF MORRISON		
R19E R20E						R20E R21E		
						T21N T20N		



This is a compilation of records and data located in various county offices and is to be used for reference purposes only. The map is controlled by the field measurements between the corners of the Public Land Survey System and the parcels are mapped from available records which may not precisely fit field conditions. Brown County is not responsible for any inaccuracies.

This map was created by the Brown County Survey Department with funding provided by the Town of Holland and the Wisconsin Land Information Program.

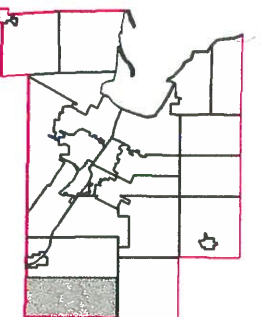

Town of Holland

T21N - R20E
SECTION 33
SW 1/4

TOWN OF
WRIGHTSTOWN

15	14	13	18	17	16	15	14	13
22	23	24	19	20	21	22	23	24
27	26	25	30	29	28	27	26	25
34	35	36	31	32	33	34	35	36

OUTAGAMIE CO. TOWN OF MORRISON T21N T20N
R19E R20E CALUMET CO. R20E R21E



1" = 300'

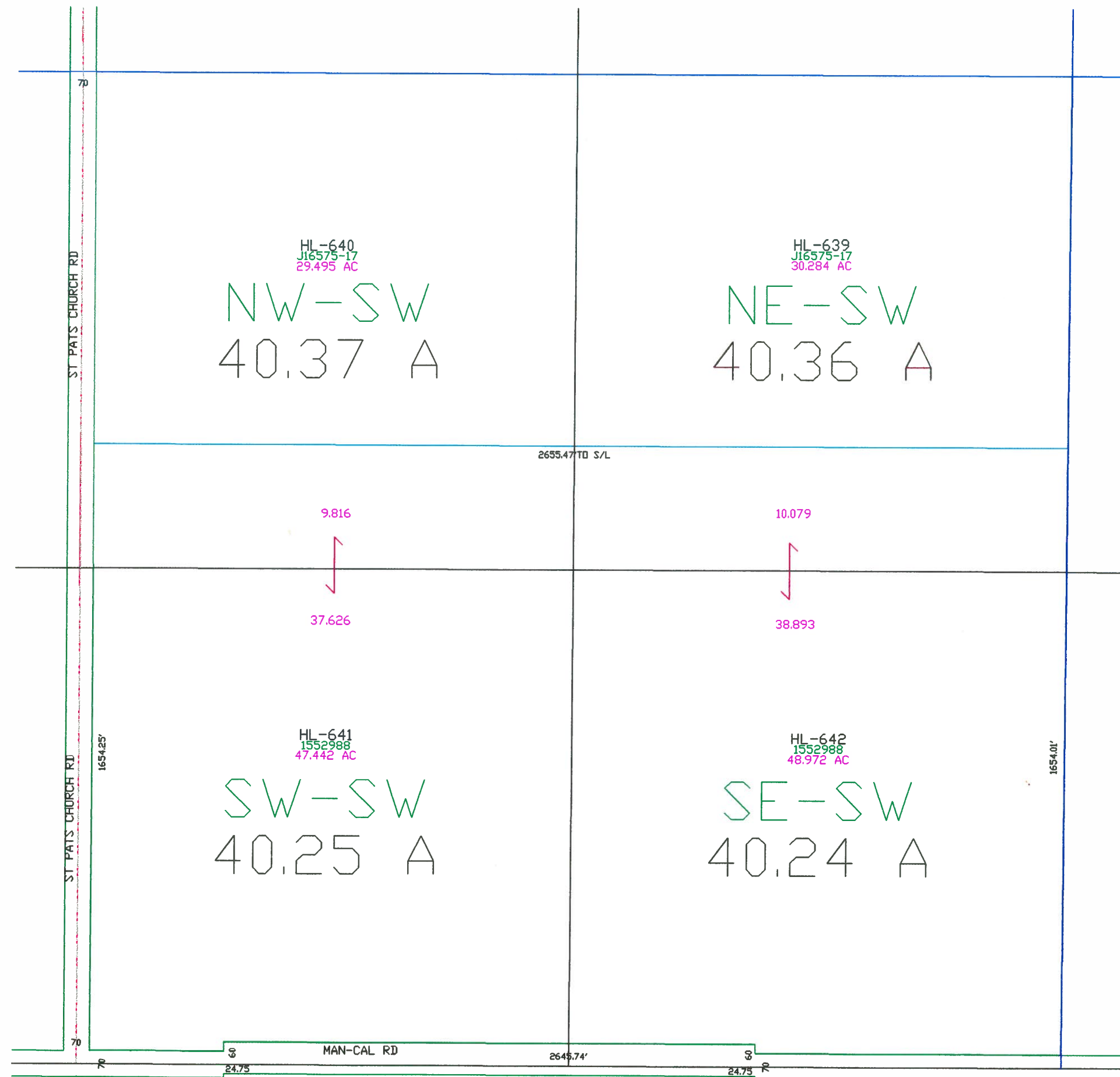


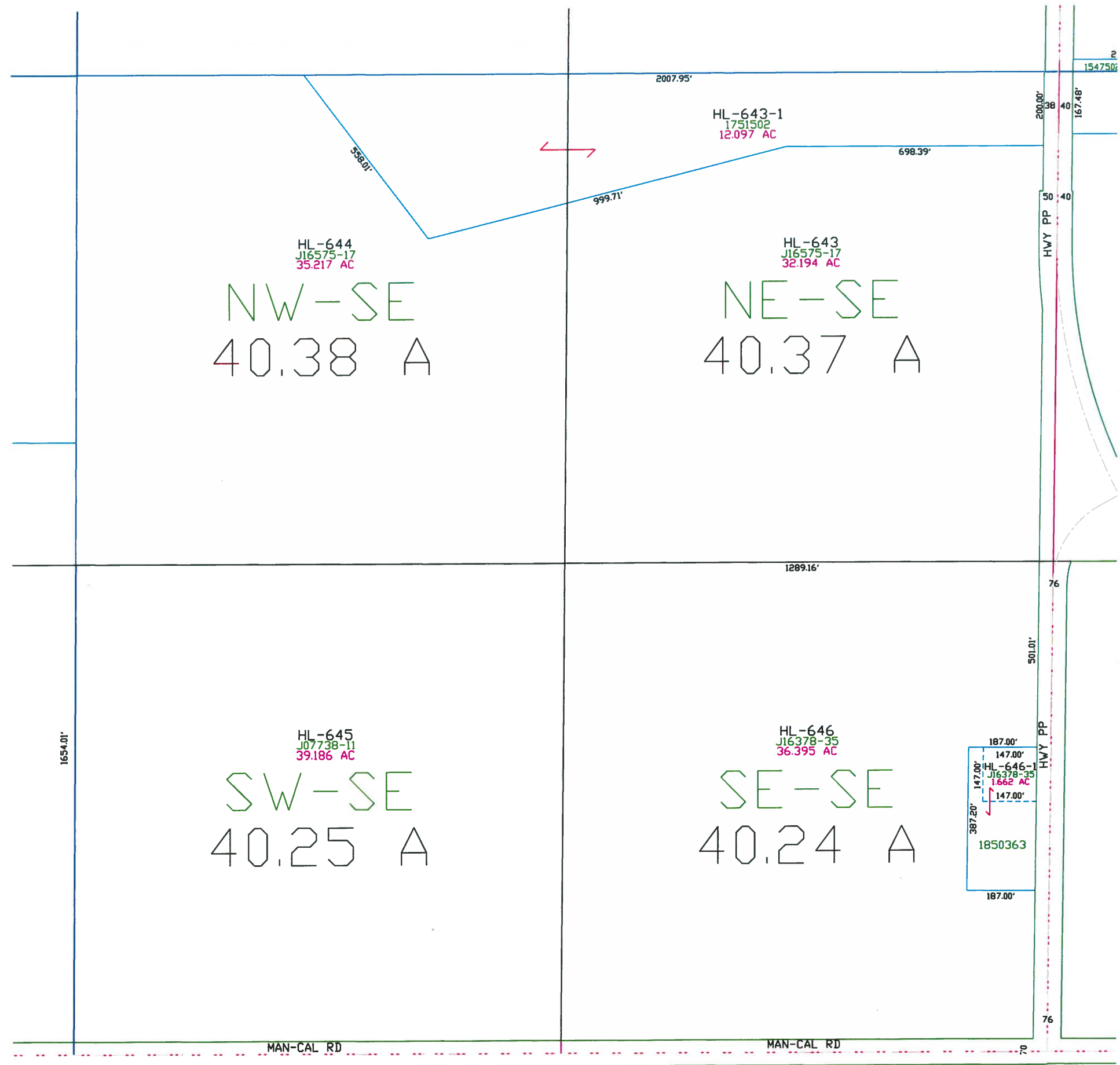
This is a compilation of records and data located in various county offices and is to be used for reference purposes only. The map is controlled by the field measurements between the corners of the Public Land Survey System and the parcels are mapped from available records which may not precisely fit field conditions. Brown County is not responsible for any inaccuracies.

This map was created by the Brown County Survey Department with funding provided by the Town of Holland and the Wisconsin Land Information Program.

© 1996 BROWN COUNTY SURVEY DEPT.
GREEN BAY, WI 54305

Plot date: 6/03/97
Plotted by: DAP

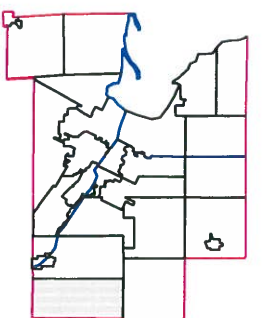





Town of Holland

T21N - R20E
SECTION 33
SE1/4

TOWN OF WRIGHTSTOWN								
15	14	13	18	17	16	15	14	13
22	23	24	19	20	21	22	23	24
27	26	25	30	29	28	27	26	25
34	35	36	31	32	33	34	35	36
OUTAGAMIE CO.			CALUMET CO.			TOWN OF MORRISON		
R19E R20E						R20E R21E		
						T21N T20N		



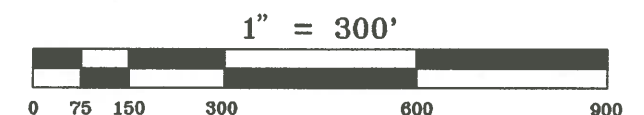
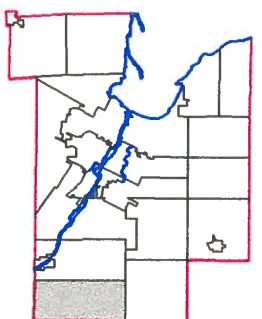

This is a compilation of records and data located in various county offices and is to be used for reference purposes only. The map is controlled by the field measurements between the corners of the Public Land Survey System and the parcels are mapped from available records which may not precisely fit field conditions. Brown County is not responsible for any inaccuracies.

This map was created by the Brown County Survey Department with funding provided by the Town of Holland and the Wisconsin Land Information Program.

Town of Holland

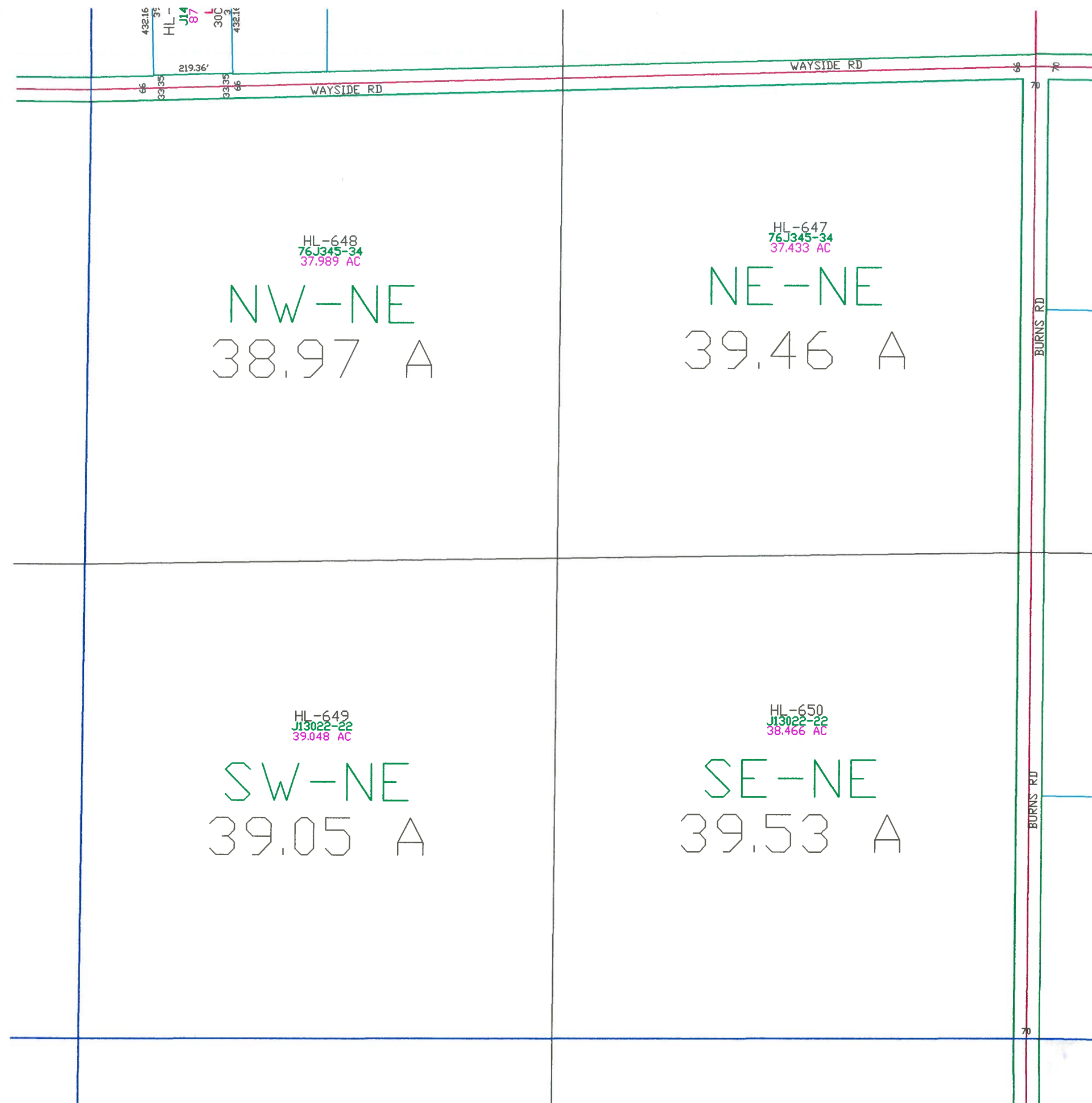
T21N - R20E
SECTION 34
NE 1/4

TOWN OF WRIGHTSTOWN								
15	14	13	18	17	16	15	14	13
22	23	24	19	20	21	22	23	24
27	26	25	30	29	28	27	26	25
34	35	36	31	32	33	34	35	36
OUTAGAMIE CO.			CALUMET CO.			TOWN OF MORRISON		
R19E R20E						T21N T20N		



This is a compilation of records and data located in various county offices and is to be used for reference purposes only. The map is controlled by the field measurements between the corners of the Public Land Survey System and the parcels are mapped from available records which may not precisely fit field conditions. Brown County is not responsible for any inaccuracies.

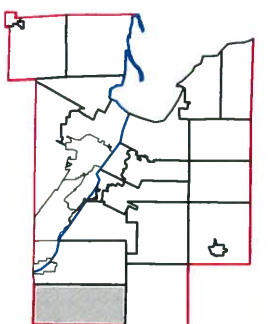

This map was created by the Brown County Survey Department with funding provided by the Town of Holland and the Wisconsin Land Information Program.



Town of Holland

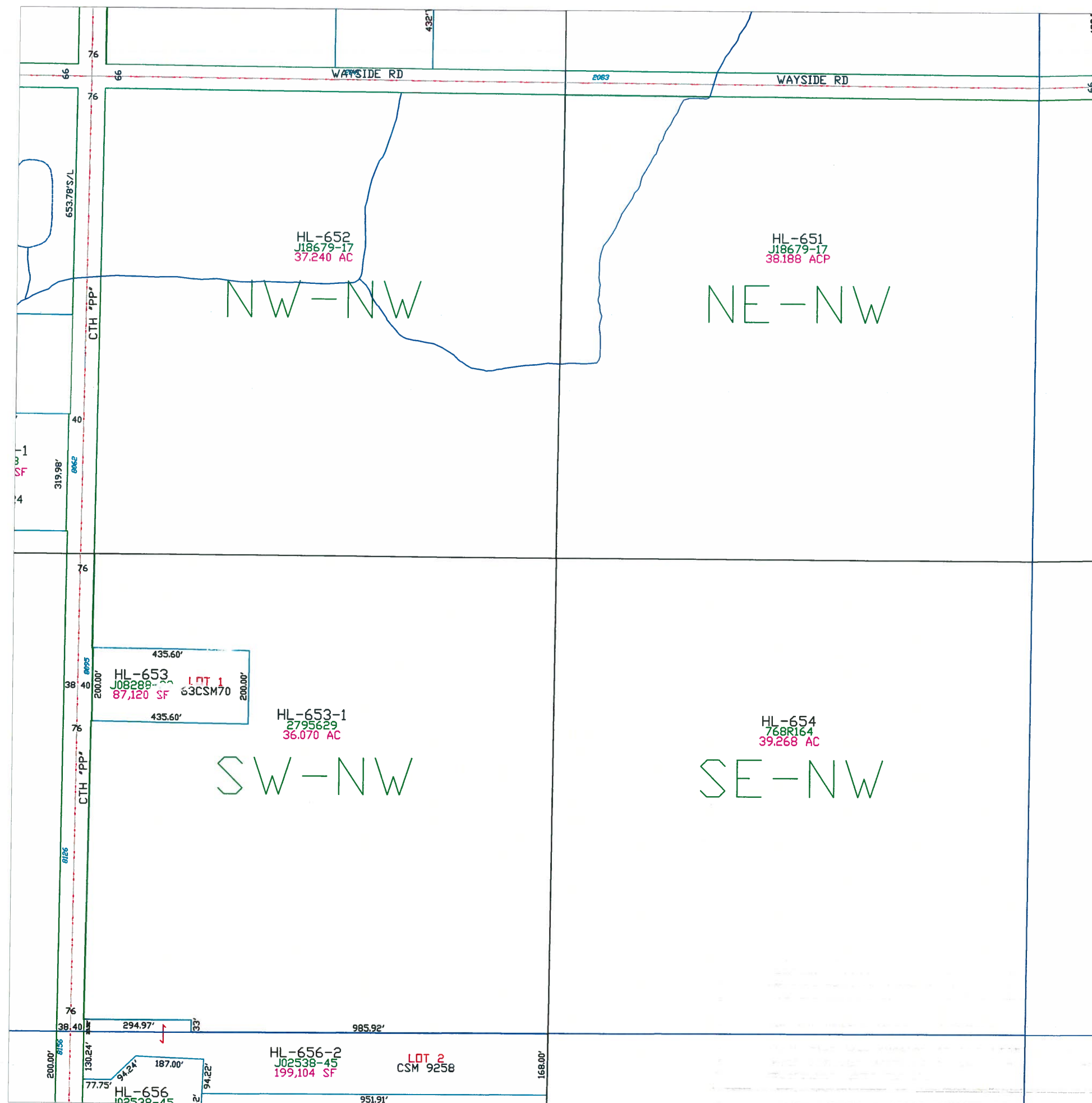
T21N - R20E
SECTION 34
NW 1/4

TOWN OF WRIGHTSTOWN								
15	14	13	18	17	16	15	14	13
22	23	24	19	20	21	22	23	24
27	26	25	30	29	28	27	26	25
34	35	36	31	32	33	34	35	36
OUTAGAMIE CO.			CALUMET CO.			TOWN OF MORRISON		
R19E R20E						R20E R21E		
						T21N T20N		



This is a compilation of records and data located in various county offices and is to be used for reference purposes only. The map is controlled by the field measurements between the corners of the Public Land Survey System and the parcels are mapped from available records which may not precisely fit field conditions. Brown County is not responsible for any inaccuracies.

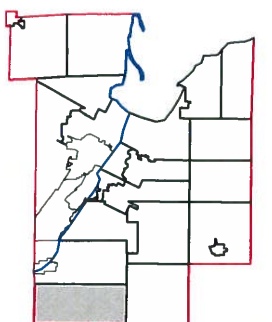

This map was created by the Brown County Survey Department with funding provided by the Town of Holland and the Wisconsin Land Information Program.



Town of Holland

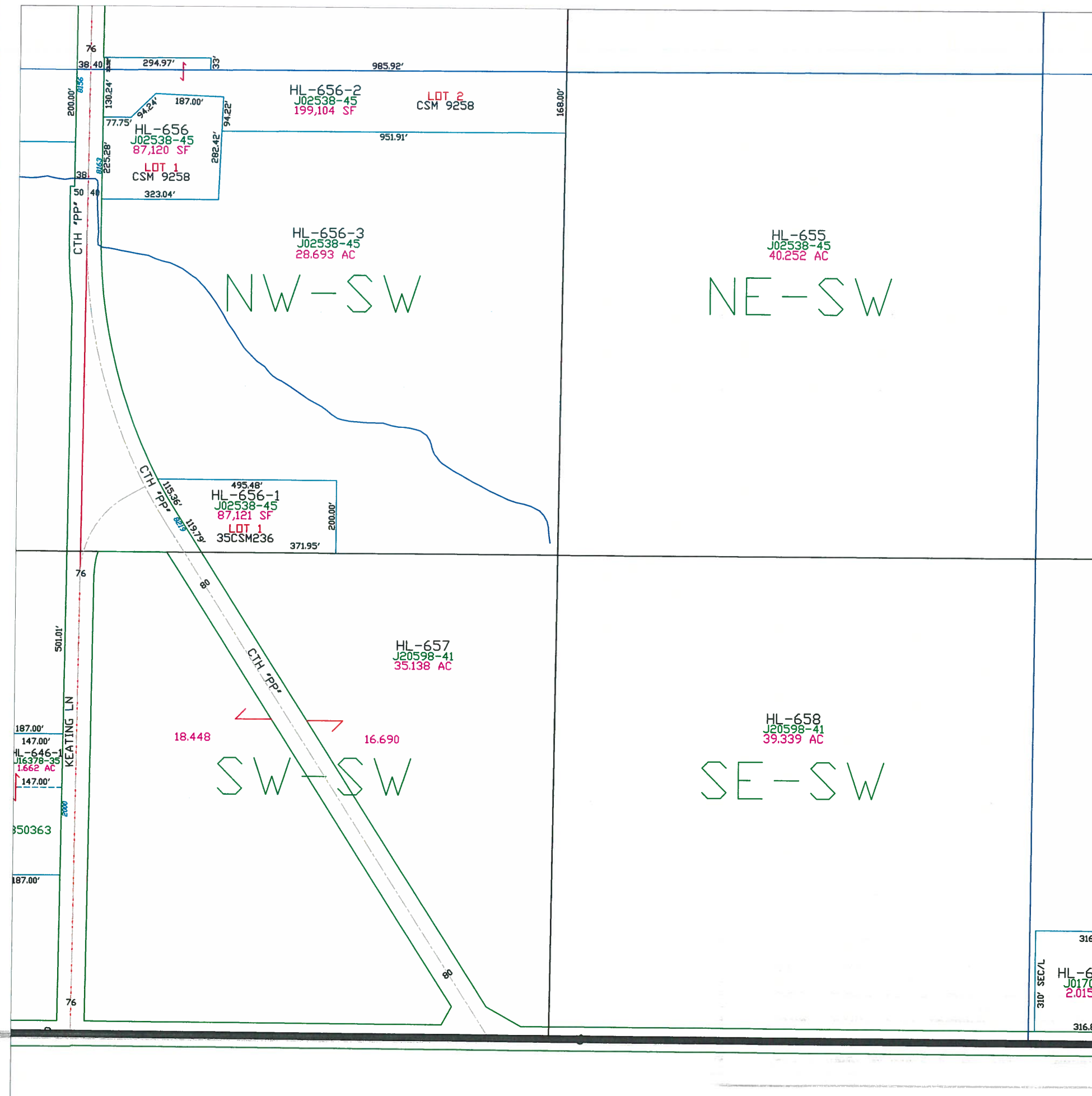
T21N - R20E
SECTION 34
SW 1/4

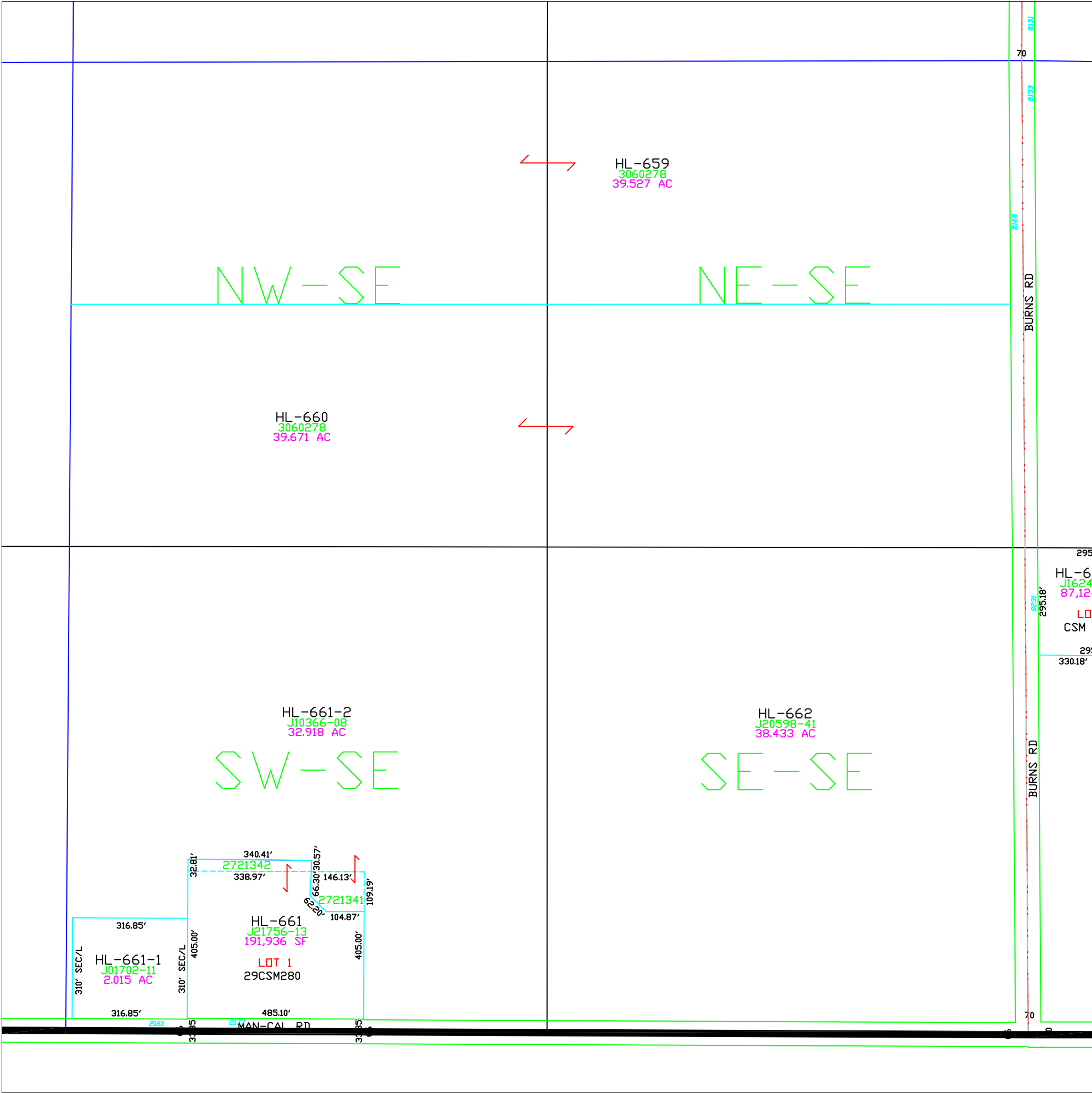
TOWN OF WRIGHTSTOWN								
15	14	13	18	17	16	15	14	13
22	23	24	19	20	21	22	23	24
27	26	25	30	29	28	27	26	25
34	35	36	31	32	33	34	35	36
OUTAGAMIE CO.			CALUMET CO.			TOWN OF MORRISON		
R19E R20E						T21N T20N		



This is a compilation of records and data located in various county offices and is to be used for reference purposes only. The map is controlled by the field measurements between the corners of the Public Land Survey System and the parcels are mapped from available records which may not precisely fit field conditions. Brown County is not responsible for any inaccuracies.

This map was created by the Brown County Survey Department with funding provided by the Town of Holland and the Wisconsin Land Information Program.

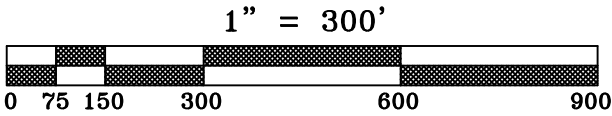
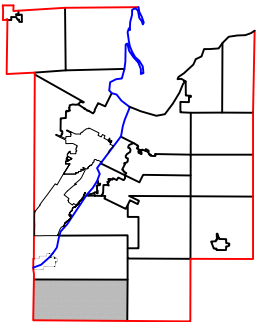





Town of Holland

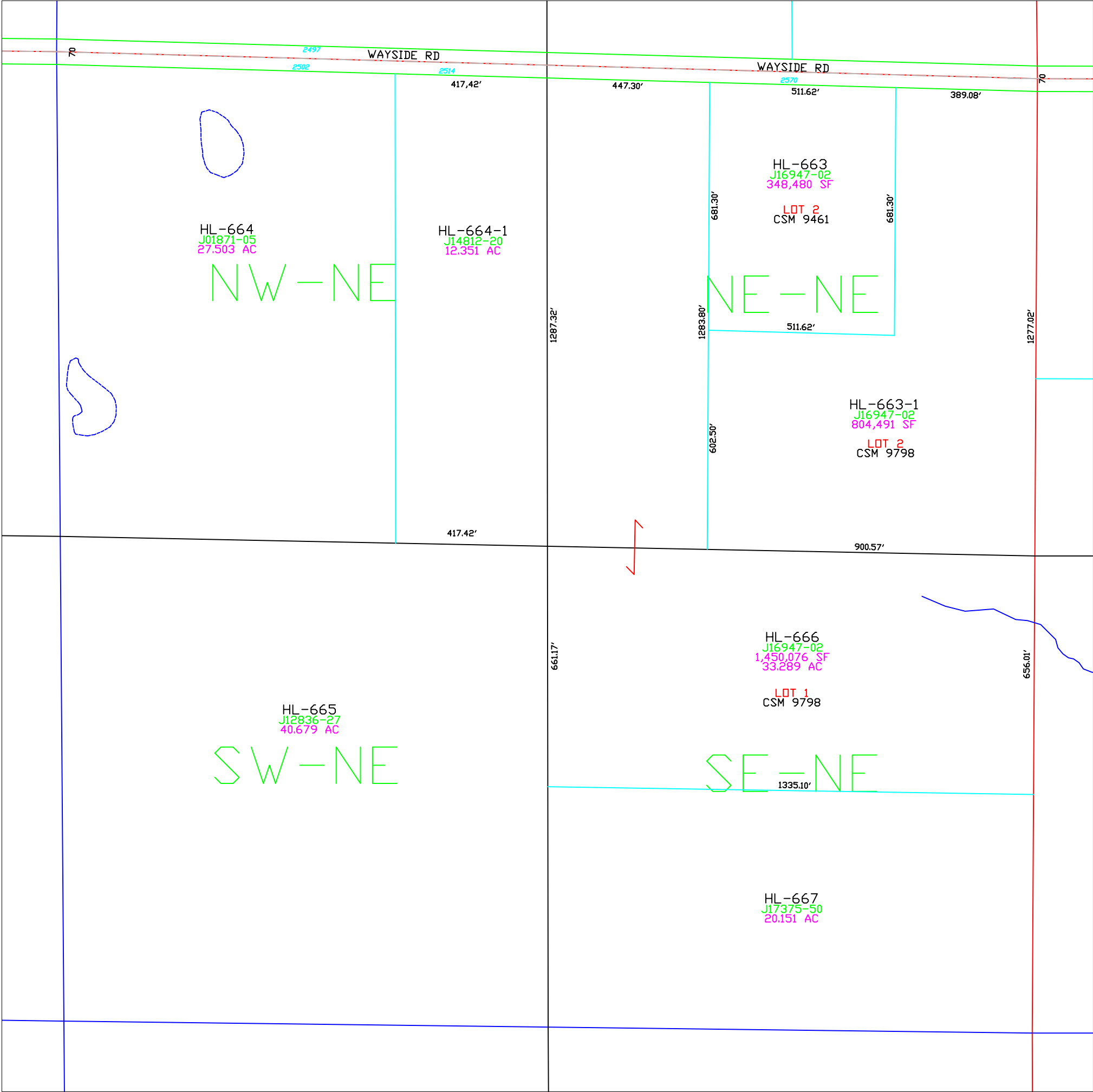
T21N – R20E
SECTION 34
SE 1/4

TOWN OF WRIGHTSTOWN								
15	14	13	18	17	16	15	14	13
22	23	24	19	20	21	22	23	24
27	26	25	30	29	28	27	26	25
34	35	36	31	32	33	34	35	36
OUTAGAMIE CO.			CALUMET CO.			TOWN OF MORRISON		
R19E R20E			R20E R21E			T21N T20N		



This is a compilation of records and data located in various county offices and is to be used for reference purposes only. The map is controlled by the field measurements between the corners of the Public Land Survey System and the parcels are mapped from available records which may not precisely fit field conditions. Brown County is not responsible for any inaccuracies.

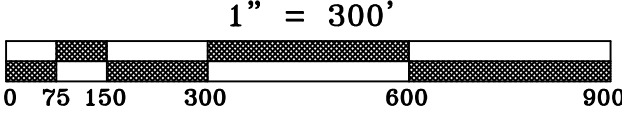
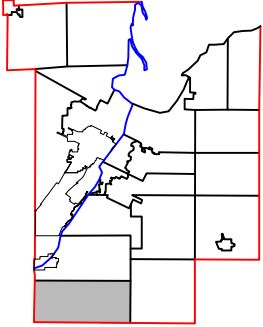

This map was created by the Brown County Survey Department with funding provided by the Town of Holland and the Wisconsin Land Information Program.



Town of Holland

T21N - R20E
SECTION 35
NE 1/4

TOWN OF WRIGHTSTOWN								
15	14	13	18	17	16	15	14	13
22	23	24	19	20	21	22	23	24
27	26	25	30	29	28	27	26	25
34	35	36	31	32	33	34	35	36
OUTAGAMIE CO.			CALUMET CO.			TOWN OF MORRISON		
R19E R20E			R20E R21E			T21N T20N		



This is a compilation of records and data located in various county offices and is to be used for reference purposes only. The map is controlled by the field measurements between the corners of the Public Land Survey System and the parcels are mapped from available records which may not precisely fit field conditions. Brown County is not responsible for any inaccuracies.

This map was created by the Brown County Survey Department with funding provided by the Town of Holland and the Wisconsin Land Information Program.

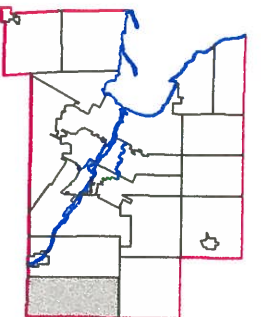

Town of Holland

T21N - R20E
SECTION 35
NW 1/4

TOWN OF
WRIGHTSTOWN

15	14	13	18	17	16	15	14	13
22	23	24	19	20	21	22	23	24
27	26	25	30	29	28	27	26	25
34	35	36	31	32	33	34	35	36

OUTAGAMIE CO. TOWN OF MORRISON T21N T20N
R19E R20E CALUMET CO. R20E R21E

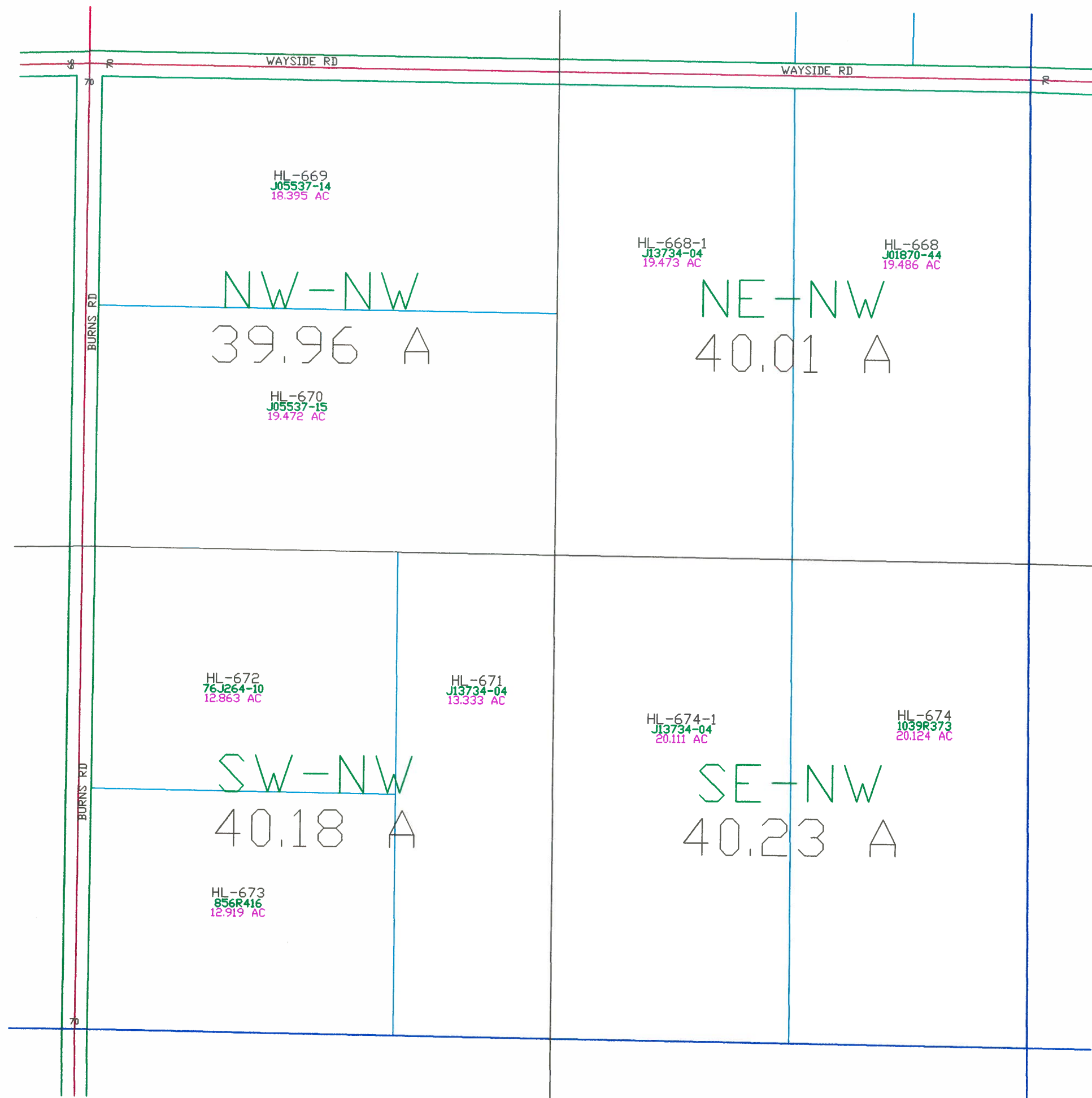


1" = 300'



This is a compilation of records and data located in various county offices and is to be used for reference purposes only. The map is controlled by the field measurements between the corners of the Public Land Survey System and the parcels are mapped from available records which may not precisely fit field conditions. Brown County is not responsible for any inaccuracies.

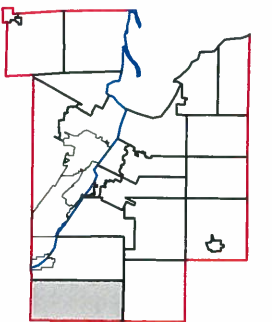

This map was created by the Brown County Survey Department with funding provided by the Town of Holland and the Wisconsin Land Information Program.



Town of Holland

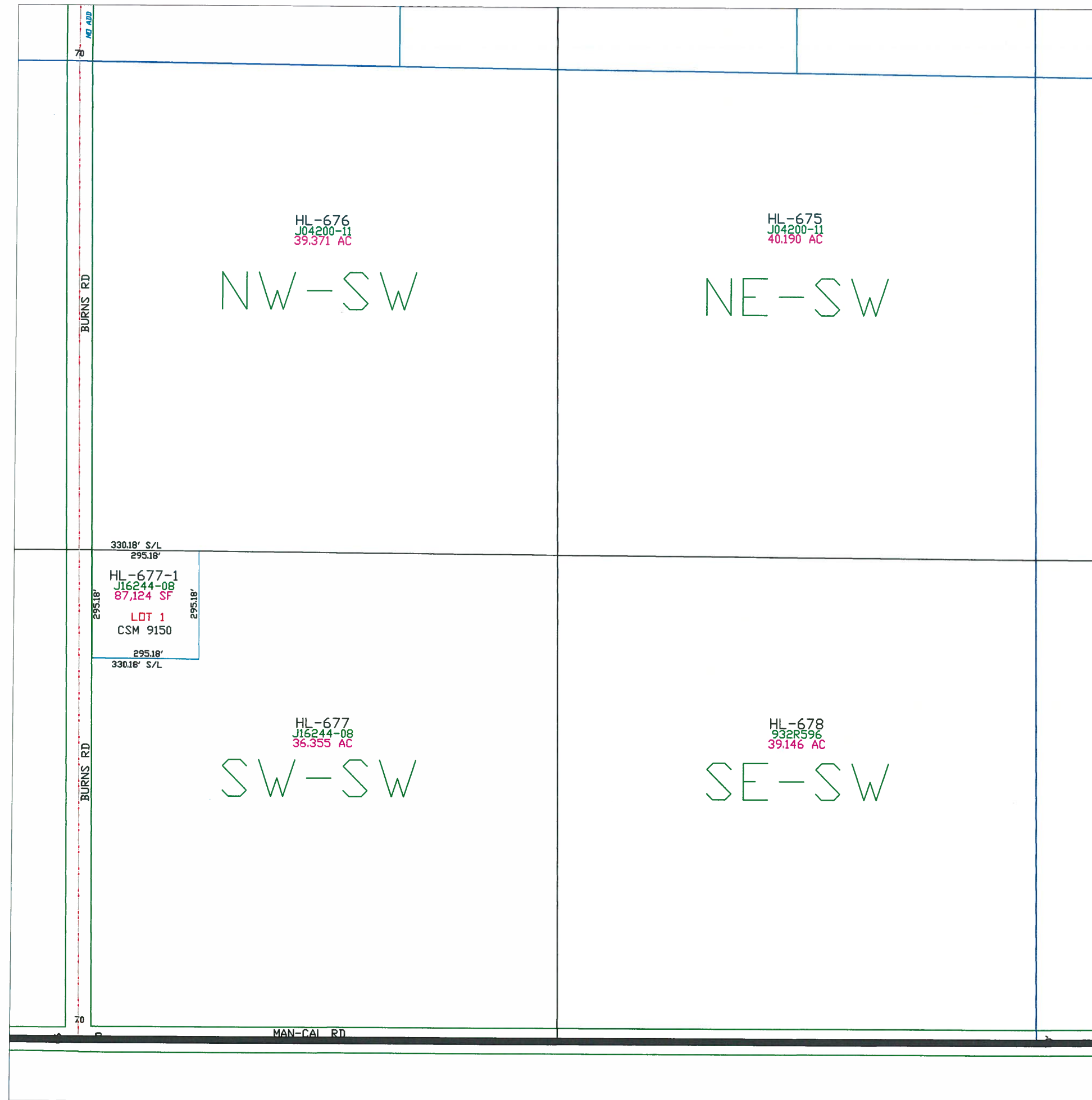
T21N - R20E
SECTION 35
SW 1/4

TOWN OF WRIGHTSTOWN								
15	14	13	18	17	16	15	14	13
22	23	24	19	20	21	22	23	24
27	26	25	30	29	28	27	26	25
34	35	36	31	32	33	34	35	36
OUTAGAMIE CO.			CALUMET CO.			TOWN OF MORRISON		
R19E R20E						R20E R21E		
						T21N T20N		



This is a compilation of records and data located in various county offices and is to be used for reference purposes only. The map is controlled by the field measurements between the corners of the Public Land Survey System and the parcels are mapped from available records which may not precisely fit field conditions. Brown County is not responsible for any inaccuracies.

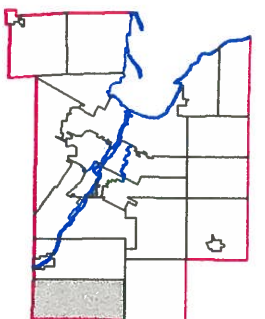

This map was created by the Brown County Survey Department with funding provided by the Town of Holland and the Wisconsin Land Information Program.



Town of Holland

T21N - R20E
SECTION 35
SE 1/4

TOWN OF WRIGHTSTOWN								
15	14	13	18	17	16	15	14	13
22	23	24	19	20	21	22	23	24
27	26	25	30	29	28	27	26	25
34	35	36	31	32	33	34	35	36
OUTAGAMIE CO.			CALUMET CO.			TOWN OF MORRISON		
R19E R20E						T21N T20N		



1" = 300'



This is a compilation of records and data located in various county offices and is to be used for reference purposes only. The map is controlled by the field measurements between the corners of the Public Land Survey System and the parcels are mapped from available records which may not precisely fit field conditions. Brown County is not responsible for any inaccuracies.

This map was created by the Brown County Survey Department with funding provided by the Town of Holland and the Wisconsin Land Information Program.

© 1994 BROWN COUNTY SURVEY DEPT.
GREEN BAY, WI 54305

Plot date: 12/16/94
Plotted by: DES

HL-680
J12836-27
40.161 AC
NW-SE
40.16 A

HL-679
854R621
39.809 AC
NE-SE
39.81 A

HL-681
J12836-27
34.842 AC
SW-SE
40.07 A

HL-682
854R621
38.653 AC
SE-SE
39.72 A

HL-681-1
J13615-34
181,379 SF
LOT 1
19CSM341

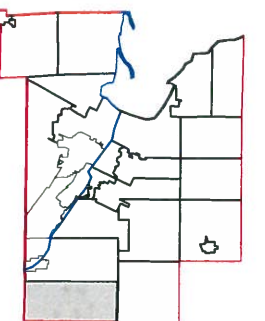

MAN-CAL RD

MAN-CAL

Town of Holland

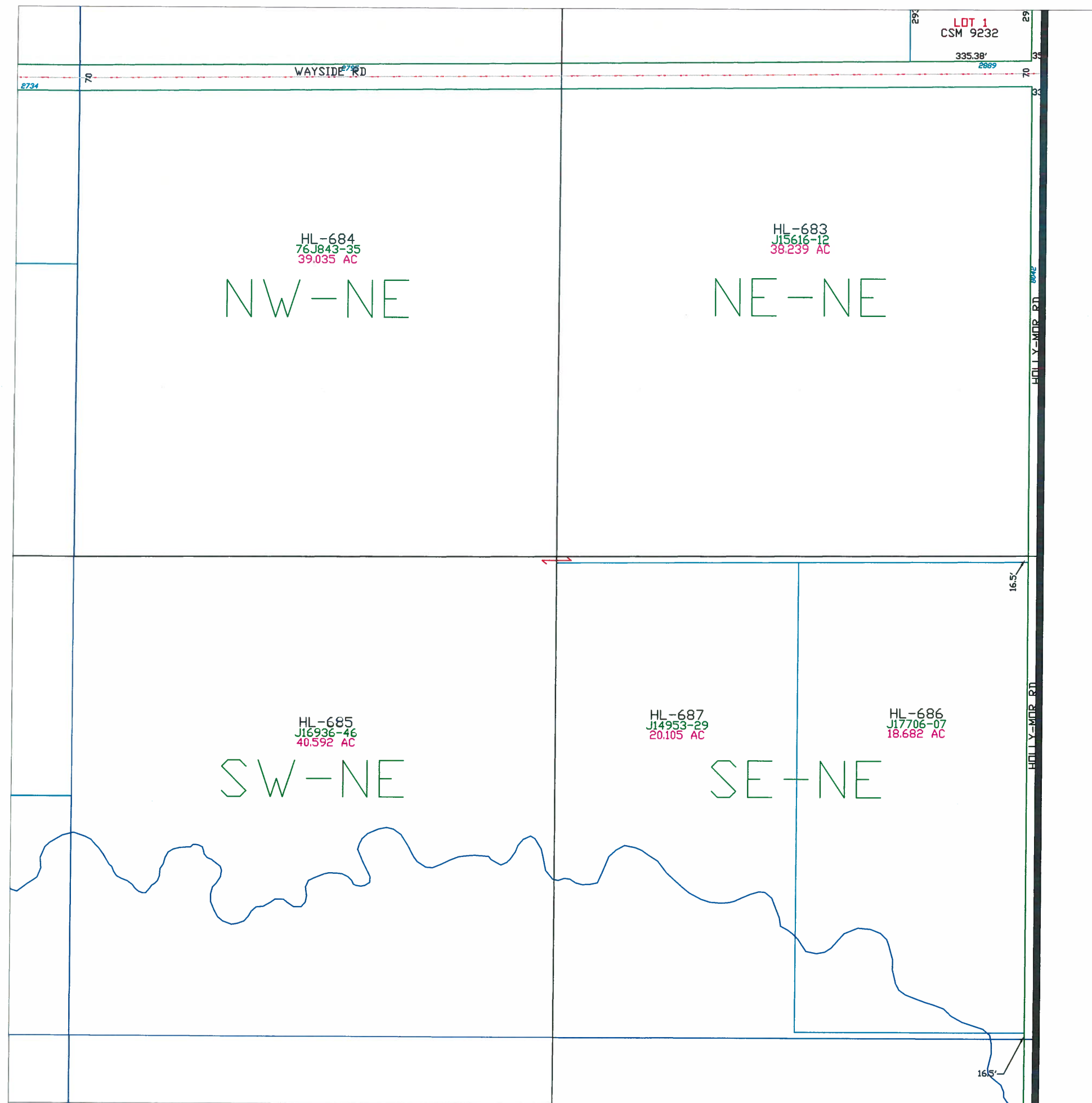
T21N - R20E
SECTION 36
NE 1/4

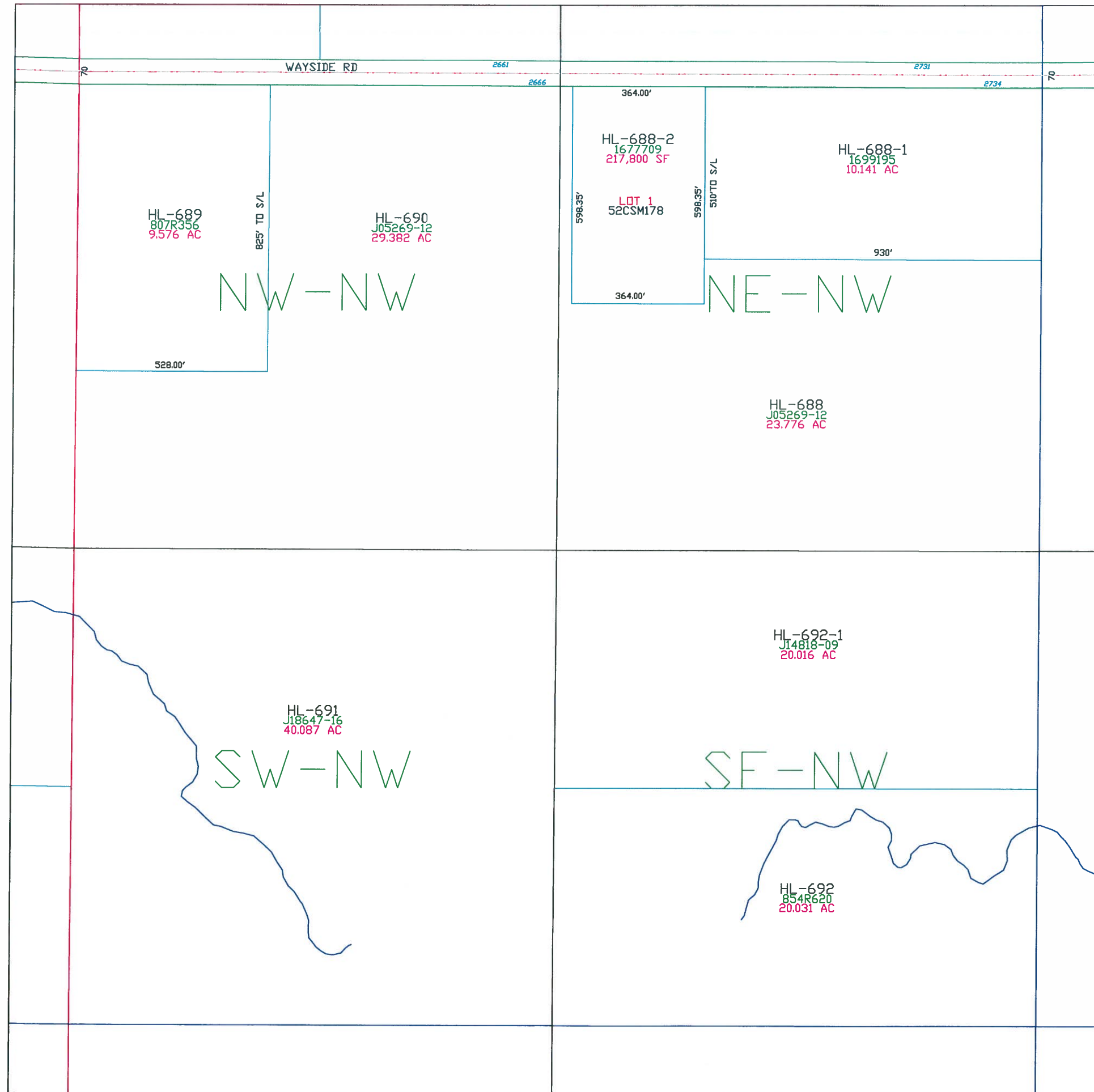
TOWN OF WRIGHTSTOWN								
15	14	13	18	17	16	15	14	13
22	23	24	19	20	21	22	23	24
27	26	25	30	29	28	27	26	25
34	35	36	31	32	33	34	35	36
OUTAGAMIE CO.			CALUMET CO.			TOWN OF MORRISON		
R19E R20E						R20E R21E		
						T21N T20N		



This is a compilation of records and data located in various county offices and is to be used for reference purposes only. The map is controlled by the field measurements between the corners of the Public Land Survey System and the parcels are mapped from available records which may not precisely fit field conditions. Brown County is not responsible for any inaccuracies.

This map was created by the Brown County Survey Department with funding provided by the Town of Holland and the Wisconsin Land Information Program.

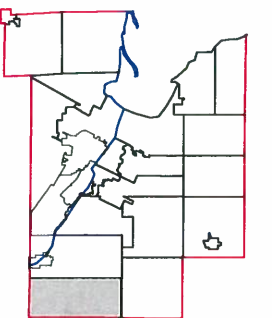





Town of Holland

T21N - R20E
SECTION 36
NW1/4

TOWN OF WRIGHTSTOWN								
15	14	13	18	17	16	15	14	13
22	23	24	19	20	21	22	23	24
27	26	25	30	29	28	27	26	25
34	35	36	31	32	33	34	35	36
OUTAGAMIE CO.			CALUMET CO.			TOWN OF MORRISON		
R19E R20E						T21N T20N		



This is a compilation of records and data located in various county offices and is to be used for reference purposes only. The map is controlled by the field measurements between the corners of the Public Land Survey System and the parcels are mapped from available records which may not precisely fit field conditions. Brown County is not responsible for any inaccuracies.

This map was created by the Brown County Survey Department with funding provided by the Town of Holland and the Wisconsin Land Information Program.

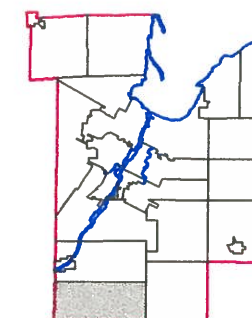

Town of Holland

T21N - R20E
SECTION 36
SW 1/4

TOWN OF
WRIGHTSTOWN

15	14	13	18	17	16	15	14	13
22	23	24	19	20	21	22	23	24
27	26	25	30	29	28	27	26	25
34	35	36	31	32	33	34	35	36

OUTAGAMIE CO. TOWN OF MORRISON T21N T20N
R19E R20E CALUMET CO. R20E R21E



1" = 300'



This is a compilation of records and data located in various county offices and is to be used for reference purposes only. The map is controlled by the field measurements between the corners of the Public Land Survey System and the parcels are mapped from available records which may not precisely fit field conditions. Brown County is not responsible for any inaccuracies.

This map was created by the Brown County Survey Department with funding provided by the Town of Holland and the Wisconsin Land Information Program.

© 1994 BROWN COUNTY SURVEY DEPT.
GREEN BAY, WI 54305

Plot date: 12/16/94
Plotted by: DES

HL-694
854R620
39.797 AC
NW-SW
39.80 A

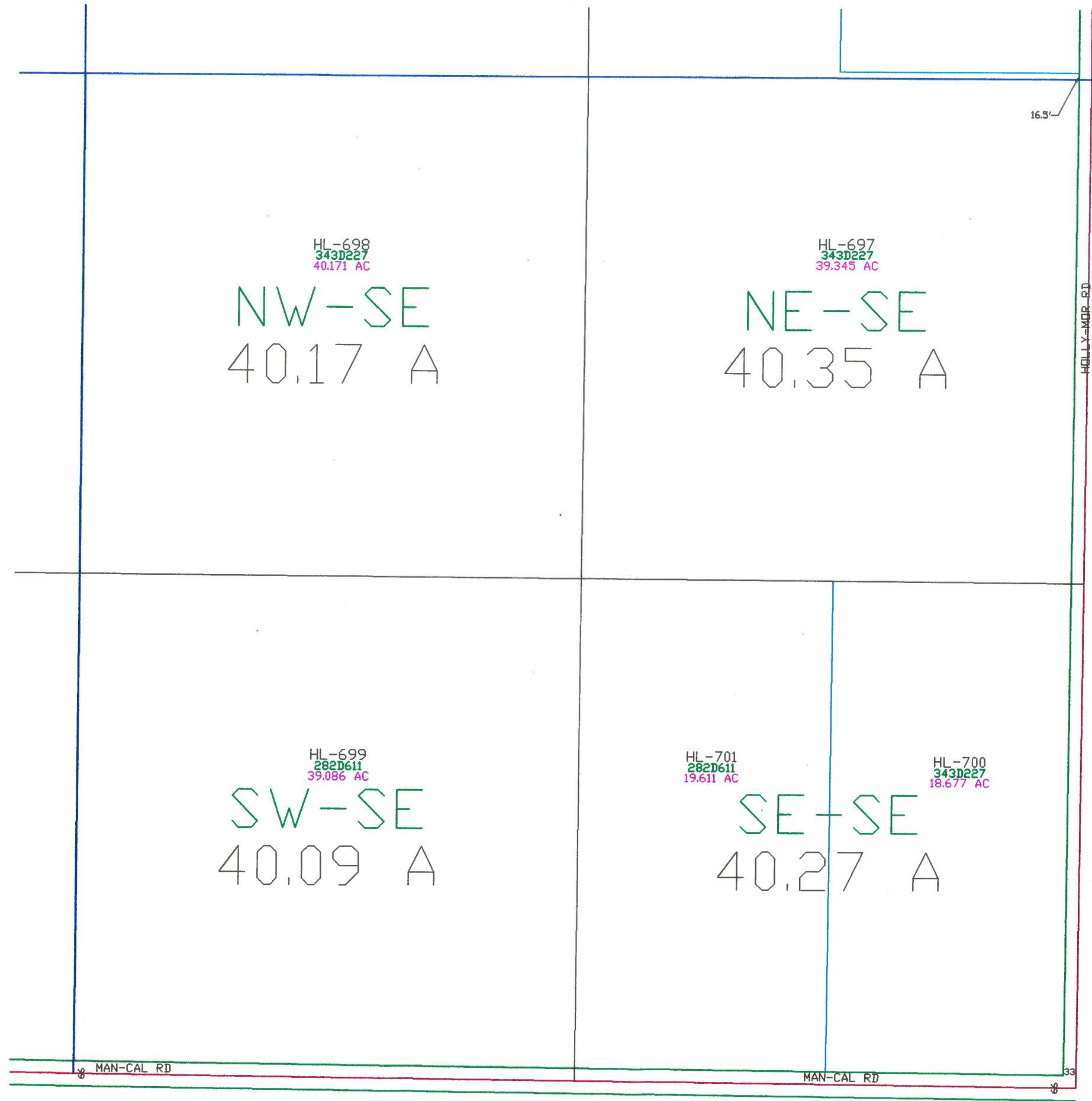
HL-693
343D227
40.012 AC
NE-SW
40.01 A

HL-695
776R434
38.632 AC
SW-SW
39.70 A

HL-696
290D161
38.902 AC
SE-SW
39.91 A

MAN-CAL RD

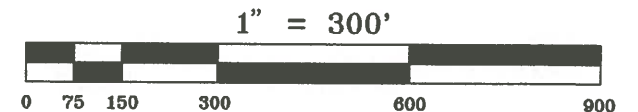
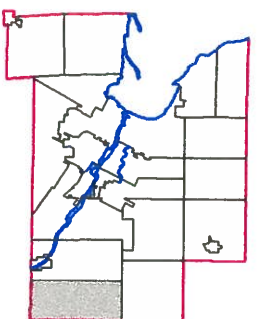

MAN-CA



Town of Holland

T21N - R20E
SECTION 36
SE 1/4

TOWN OF WRIGHTSTOWN								
15	14	13	18	17	16	15	14	13
22	23	24	19	20	21	22	23	24
27	26	25	30	29	28	27	26	25
34	35	36	31	32	33	34	35	36
OUTAGAMIE CO.			CALUMET CO.			TOWN OF MORRISON		
R19E R20E						T21N T20N		



This is a compilation of records and data located in various county offices and is to be used for reference purposes only. The map is controlled by the field measurements between the corners of the Public Land Survey System and the parcels are mapped from available records which may not precisely fit field conditions. Brown County is not responsible for any inaccuracies.

This map was created by the Brown County Survey Department with funding provided by the Town of Holland and the Wisconsin Land Information Program.