SOUTHEAST

ADAMS STREET	4, 7, 11, 12, 16, 23, 29, 30,36, 37
BAIRD STREET	27, 34, 40, 41, 47, 48, 54, 60, 62, 63, 65
BODART STREET	8
CASS STREET	30, 37, 38, 39, 46, 47, 54, 55
CEDAR STREET	8, 9, 14
CHERRY STREET	6, 7, 12, 13, 18, 19, 20, 26, 27
CHICAGO STREET	23, 24, 31, 32, 39, 40,47, 48
CLAY STREET	14, 19, 25, 26, 32, 39, 45, 46, 52, 58, 61
CONGRESS STREET	37
CROOKS STREET	16, 17, 24, 25, 32, 33, 40, 41, 48
DOTY STREET	11, 12, 17, 18, 25, 26, 33, 34, 40, 41, 42
ELIZA STREET	44, 51, 52, 59, 60, 63, 64, 67
ELM STREET	1, 4, 5
EMILIE STREET	51, 52, 58, 59, 62, 63, 66, 67
GOODELL STREET	48, 55, 60, 63, 66
GOODHUE AVENUE	34, 41
GREGBY WAY	4
GRIGNON STREET	50, 51, 57, 58, 61, 62, 65, 66, 68, 69
HEATH AVENUE	35, 41
HOWE STREET	17
IRWIN AVENUE	20, 26, 27, 33, 34, 40, 47, 53, 54, 59, 62
JACKSON STREET	8,13, 18, 24, 25, 31, 38, 44, 45, 51,57
JEFFERSON STREET	2, 4, 7, 8, 12, 16, 23, 30, 36, 37, 51
KURTZ AVENUE	41, 42
LAMDBIN AVENUE	34, 41
LAWE STREET	29, 30, 37, 38, 45, 46, 53, 54, 60
MADISON STREET	5, 7, 12, 17, 23, 24, 30, 37, 44
MAIN STREET	4, 5, 8, 13, 14
MARTIN STREET	23
MASON STREET	23, 30, 31, 38, 39, 47, 48, 55
MONROE AVENUE	5, 8, 12, 13, 17, 24, 30, 31, 37, 44, 50, 51, 56, 57
MORAVIAN STREET	17
PINE STREET	3, 7, 8, 13, 14, 19
PORLIER STREET	36, 37, 44, 45, 52, 53, 59, 60
QUINCY STREET	8, 13, 17, 18, 24, 31, 37, 38, 44, 51, 57
RIVER STREET	35, 42
ROOSEVELT STREET	14, 19, 26, 33, 39, 40, 46, 53, 58, 59, 61
SAINT CLAIRE ST.	19, 20, 27
SAINT JOHN STREET	23
SPRING STREET	37
STUART STREET	11, 16, 17, 24, 25, 26, 33, 34
SUYDAM STREET	64, 66, 67, 68
UTILITY COURT	2, 5
VAN BUREN STREET	13, 18, 25, 31, 32, 38, 45, 51, 52, 57
WALNUT STREET	6, 11, 12, 13, 18, 19, 26, 27, 34, 35
WASHINGTON ST.	4,6, 7, 8, 11, 16, 23
WASHINGTON WAY	3
WEBSTER AVENUE	9,13,14, 18, 19, 25, 32, 36, 38, 39, 45, 52, 57, 58

SEE NORTHEAST PLATBOOK

SEE PREBLE SOUTH PLATBOOK

ADDRESS KEY

INDICATES ADDRESS WITH NO BUILDING

1201 1155 1145 1135

17 16 15 14 3141

27 26 25 24 23 3131

1200 1150 1148 1140

INDICATES ADDRESS WITH EXISTING BUILDING

This is a compilation of records and data located in various county offices and is to be used for reference purposes only. The map is controlled by the field measurements between the corners of the Public Land Survey System and the parcels are mapped from available records which may not precisely fit field conditions. Brown County is not responsible for any inaccuracies.

BROWN COUNTY OFFICE OF CNTY SURVEYOR LES VAN HORN GREEN BAY WI COMPUTER AIDED CARTOGRAPHY

Scale 1" = 1200'

0 1200

This map was created by the Brown County Survey Department with funding provided by the City of Green Bay and the Wisconsin Land Information Program.

© 1999 Brown County Survey Department, Green Bay, WI 54305

CITY OF GREEN BAY

City of Green Bay

SOUTHEAST

I:\Dept\Data\PubWorks\Eng\CADVACAD\BASEMAP\New_Plat_Book\2004_updates\Southeast\se_index.dwg, 8/10/2004 7:45:51 AM

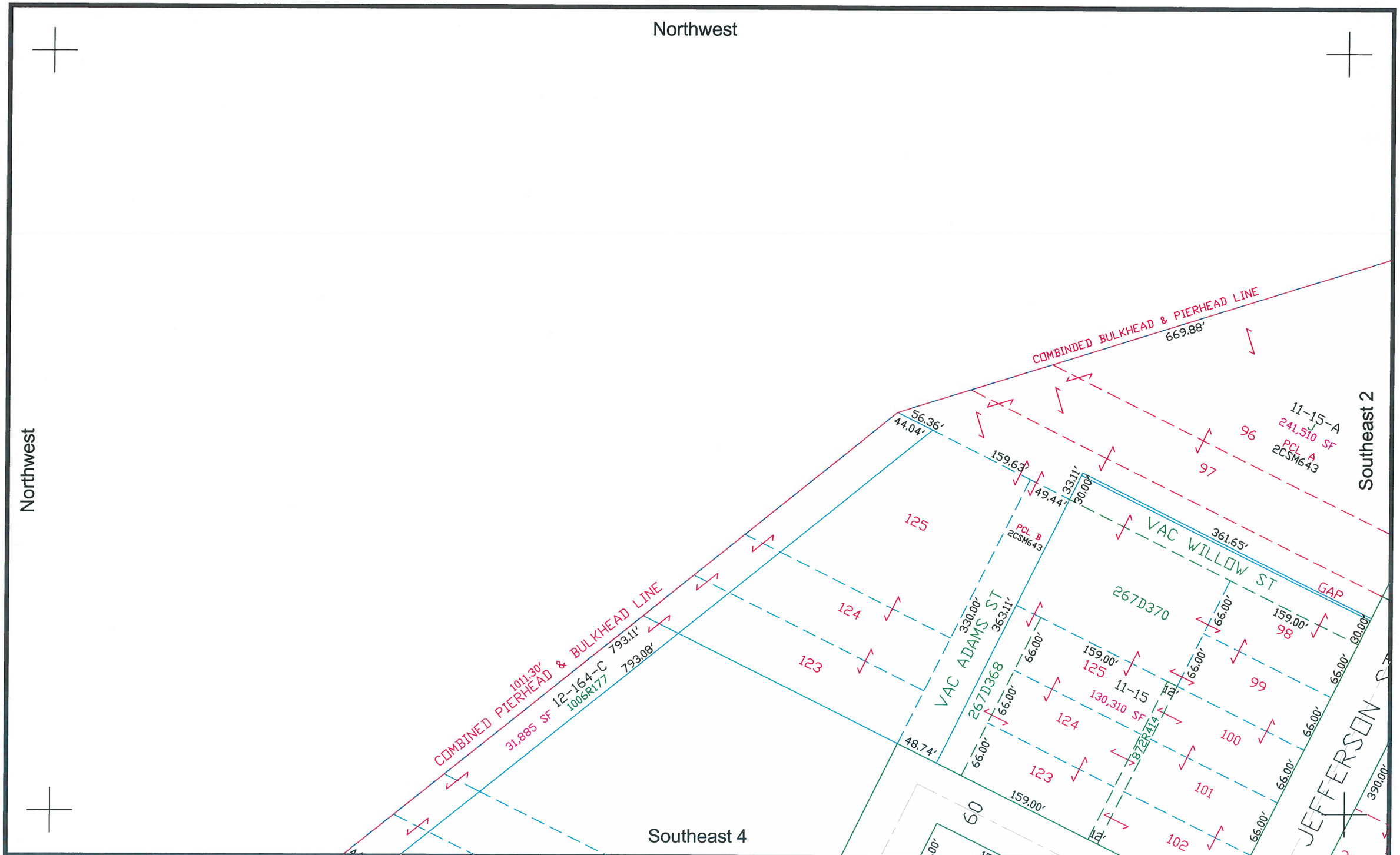

This is a compilation of records and data located in various county offices and is to be used for reference purposes only. The map is controlled by the field measurements between the corners of the Public Land Survey System and the parcels are mapped from available records which may not precisely fit field conditions. Brown County is not responsible for any inaccuracies.

N

Scale 1" = 100'

0 100

© 2004 BROWN COUNTY SURVEY DEPT.

This map was created by the Brown County Survey Department with funding provided by Brown County and the Wisconsin Land Information Program.

Brown County Established 1818

City of Green Bay

Brown County Plot Date: 1/7/05

RPL Office Drafter: D PHELPS

Southeast

1

Northeast 65

This is a compilation of records and data located in various county offices and is to be used for reference purposes only. The map is controlled by the field measurements between the corners of the Public Land Survey System and the parcels are mapped from available records which may not precisely fit field conditions. Brown County is not responsible for any inaccuracies.

N

Scale 1" = 100'

0 100

© 2005 BROWN COUNTY SURVEY DEPT.

This map was created by the Brown County Survey Department with funding provided by Brown County and the Wisconsin Land Information Program.

Brown County Established 1818

City of Green Bay

Brown County Plot Date: 8/15/05

RPL Office Drafter: D PHELPS

Southeast

2

Northwest

Northwest

FOX RIVER

Southeast 4

Southeast 6

This is a compilation of records and data located in various county offices and is to be used for reference purposes only. The map is controlled by the field measurements between the corners of the Public Land Survey System and the parcels are mapped from available records which may not precisely fit field conditions. Brown County is not responsible for any inaccuracies.

N

Scale 1" = 100'

0 100

© 2019 BROWN COUNTY SURVEY DEPT.

This map was created by the Brown County Survey Department with funding provided by Brown County and the Wisconsin Land Information Program.

Brown County Established 1818

City of Green Bay

Brown County Plot Date: 7/30/2019

RPL Office Drafter: T LESLIE

Southeast 3

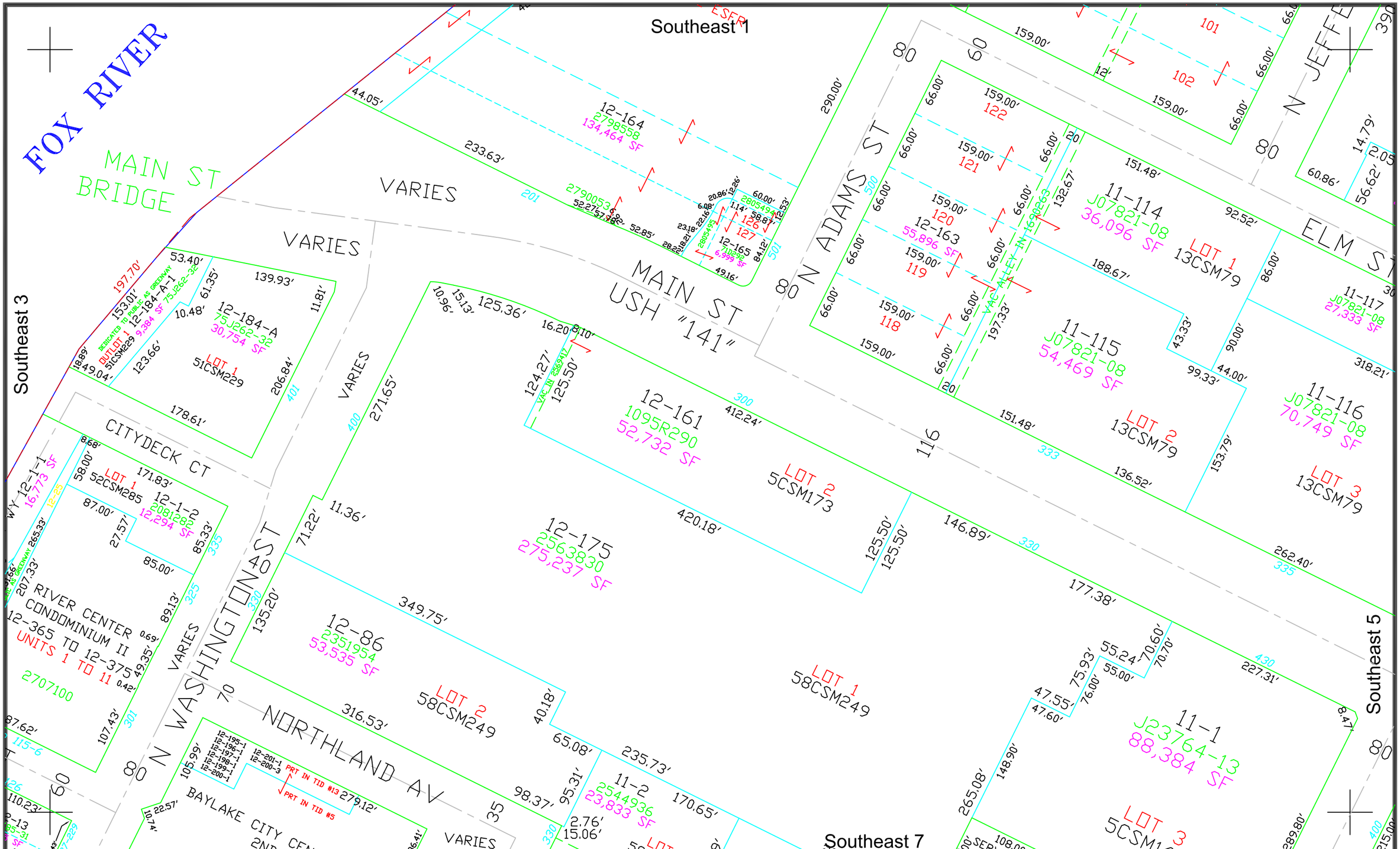

This is a compilation of records and data located in various county offices and is to be used for reference purposes only. The map is controlled by the field measurements between the corners of the Public Land Survey System and the parcels are mapped from available records which may not precisely fit field conditions. Brown County is not responsible for any inaccuracies.

Scale 1" = 100'

0 100

© 2024 BROWN COUNTY SURVEY DEPT.

This map was created by the Brown County Survey Department with funding provided by Brown County and the Wisconsin Land Information Program.

City of Green Bay

Southeast 4

Brown County Plot Date: 4/24/2024
RPL Office Drafter: T LESLIE

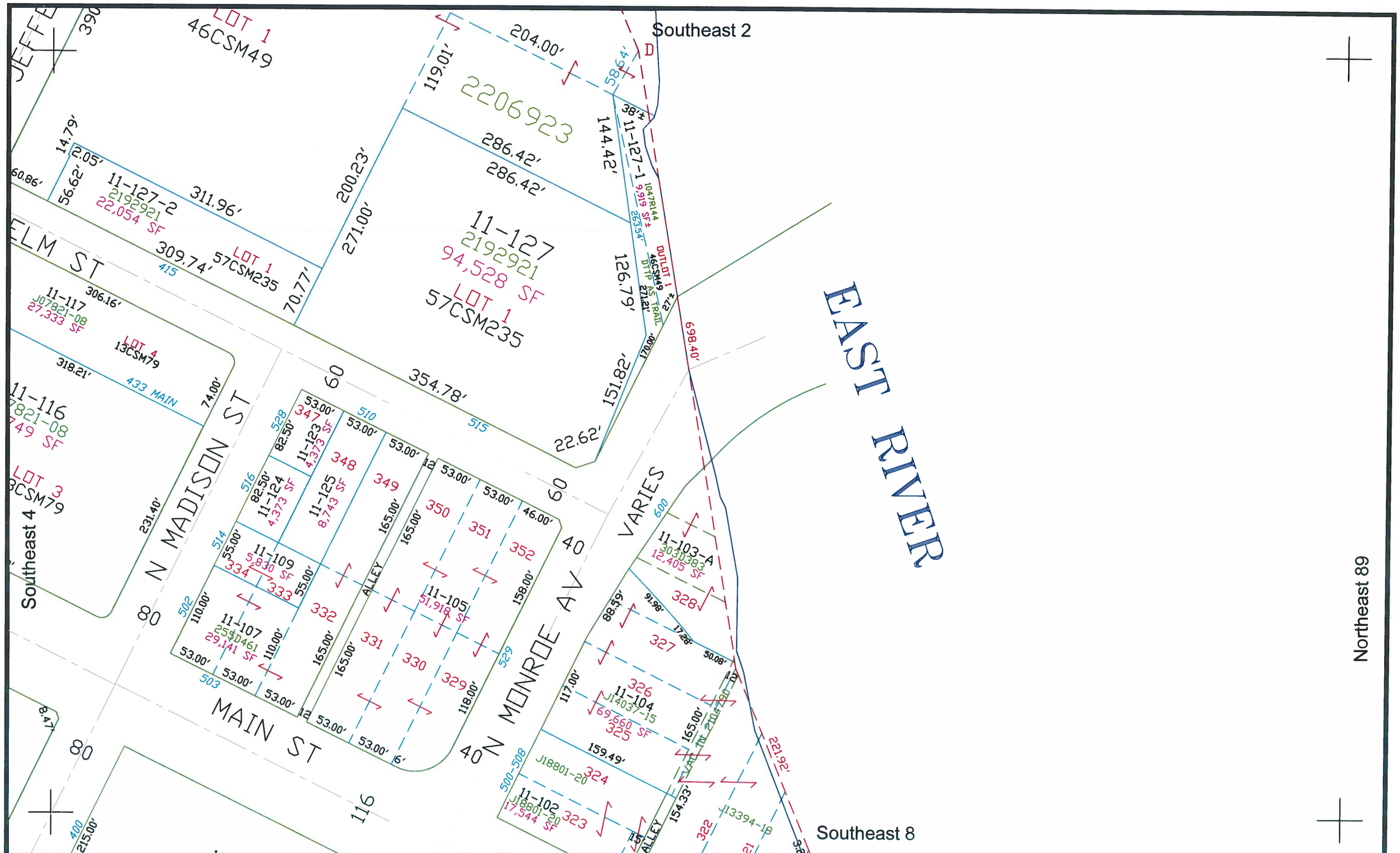

This is a compilation of records and data located in various county offices and is to be used for reference purposes only. The map is controlled by the field measurements between the corners of the Public Land Survey System and the parcels are mapped from available records which may not precisely fit field conditions. Brown County is not responsible for any inaccuracies.

N

Scale 1" = 100'

0 100

© 2015 BROWN COUNTY SURVEY DEPT.

This map was created by the Brown County Survey Department with funding provided by Brown County and the Wisconsin Land Information Program.

City of Green Bay

Brown County Plot Date: 12/11/2015

RPL Office Drafter: T LESLIE

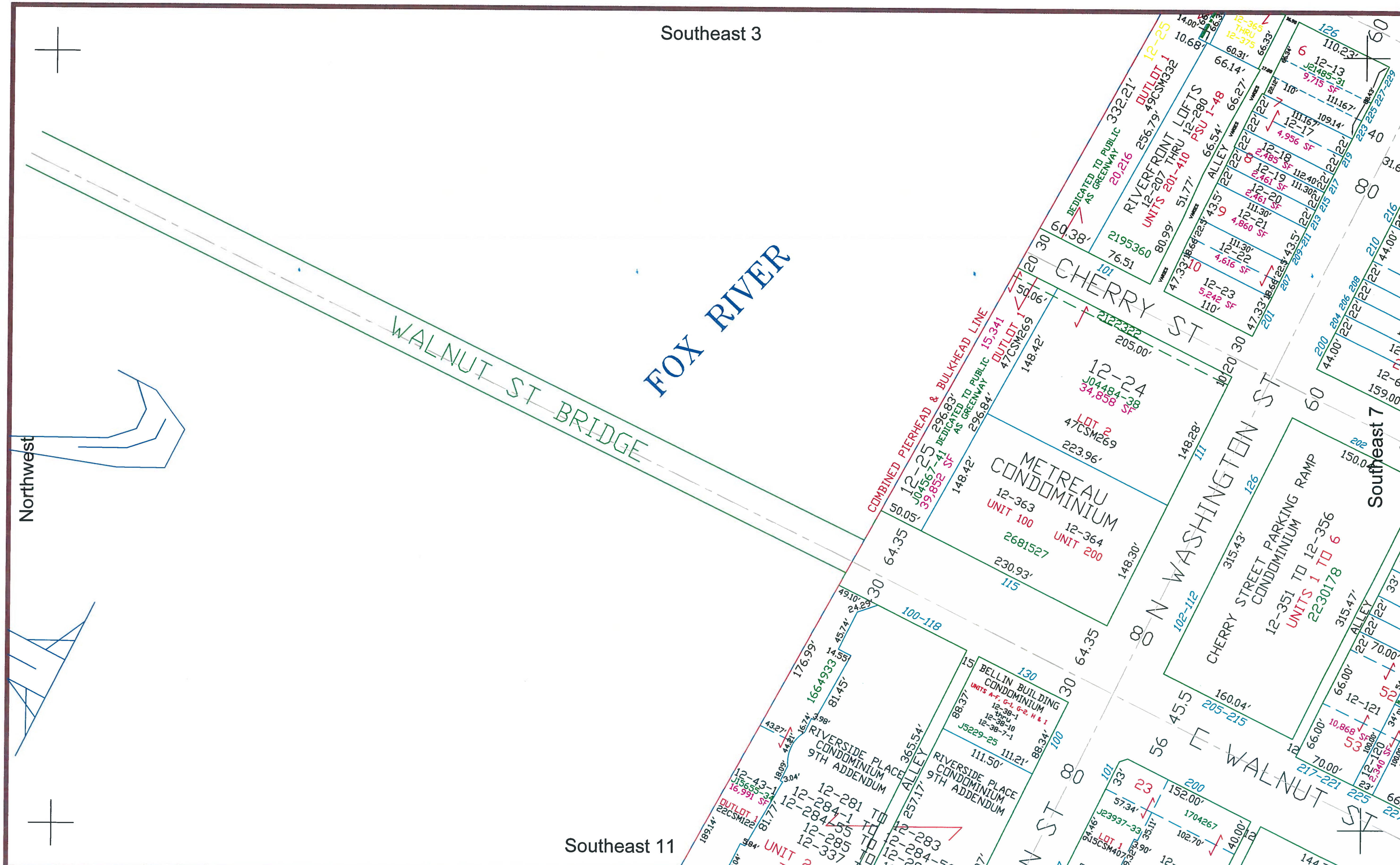

This is a compilation of records and data located in various county offices and is to be used for reference purposes only. The map is controlled by the field measurements between the corners of the Public Land Survey System and the parcels are mapped from available records which may not precisely fit field conditions. Brown County is not responsible for any inaccuracies.

N

Scale 1" = 100'

0 100

© 2020 BROWN COUNTY SURVEY DEPT.

This map was created by the Brown County Survey Department with funding provided by Brown County and the Wisconsin Land Information Program.

City of Green Bay

Southeast 6

Brown County Plot Date: 3/24/2020
RPL Office Drafter: T LESLIE

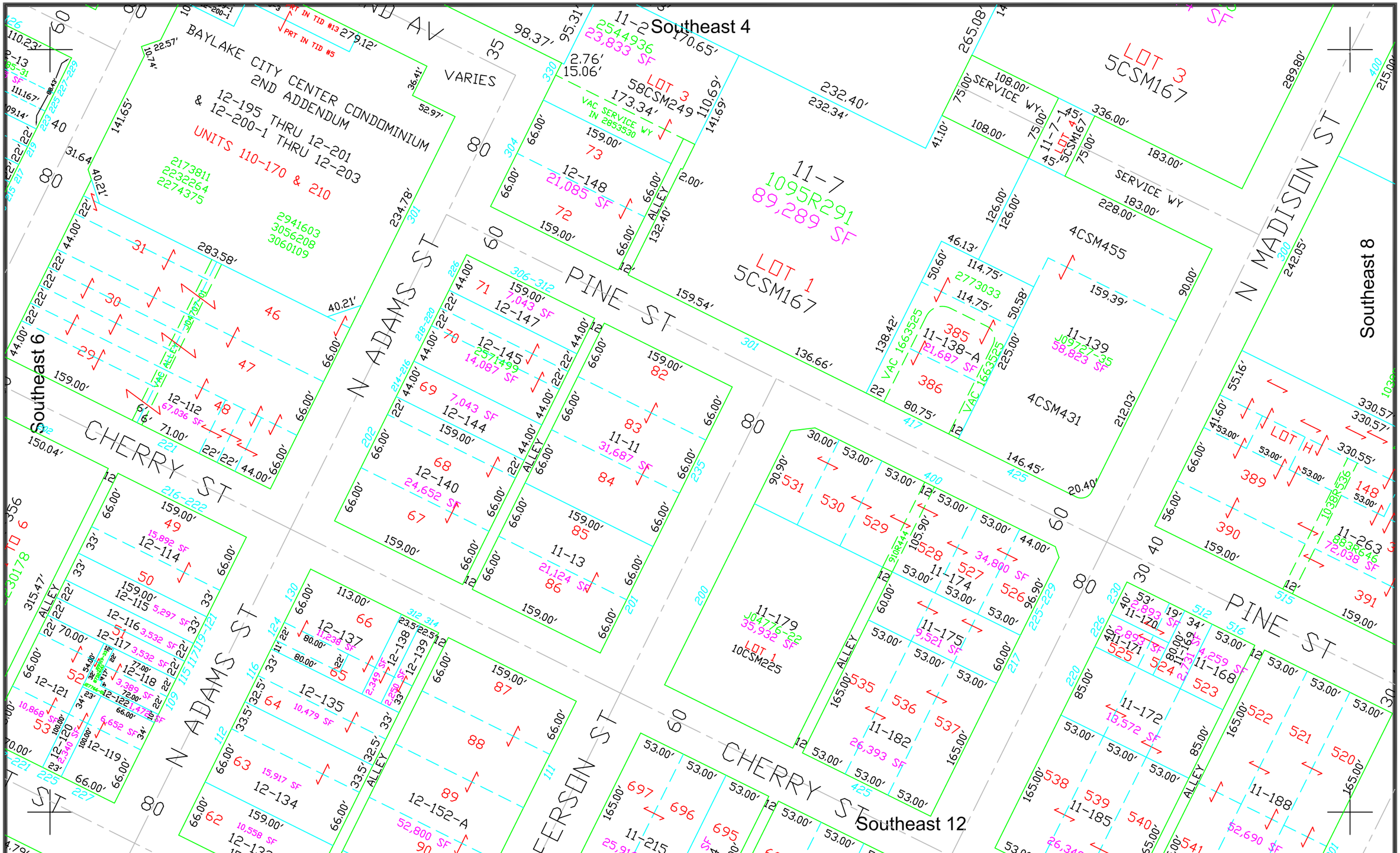

This is a compilation of records and data located in various county offices and is to be used for reference purposes only. The map is controlled by the field measurements between the corners of the Public Land Survey System and the parcels are mapped from available records which may not precisely fit field conditions. Brown County is not responsible for any inaccuracies.

Scale 1" = 100'

0 100

© 2024 BROWN COUNTY SURVEY DEPT.

This map was created by the Brown County Survey Department with funding provided by Brown County and the Wisconsin Land Information Program.

City of Green Bay

Southeast 7

Brown County Plot Date: 4/24/2024

RPL Office Drafter: T LESLIE

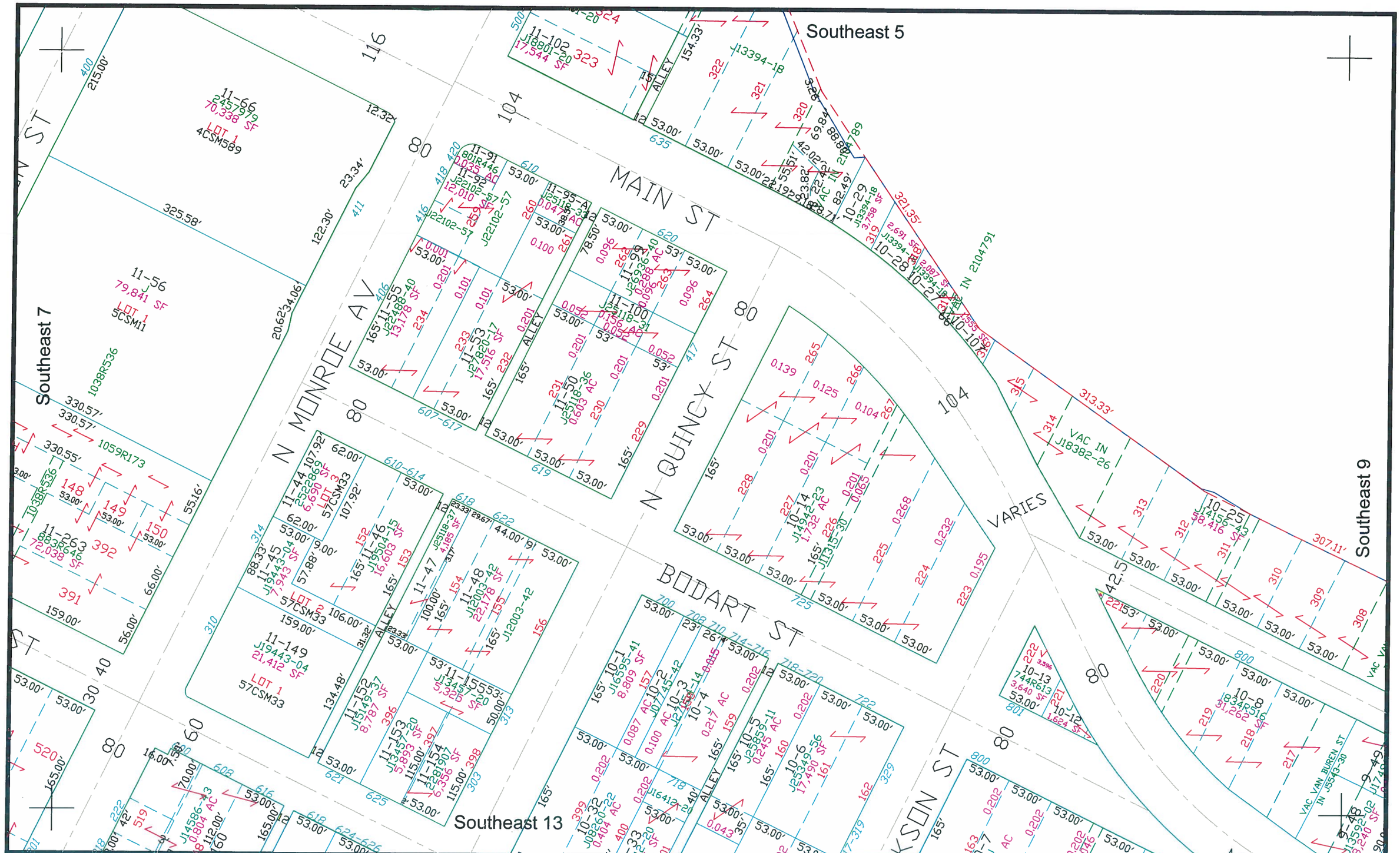

This is a compilation of records and data located in various county offices and is to be used for reference purposes only. The map is controlled by the field measurements between the corners of the Public Land Survey System and the parcels are mapped from available records which may not precisely fit field conditions. Brown County is not responsible for any inaccuracies.

N

Scale 1" = 100'

0 100

© 2018 BROWN COUNTY SURVEY DEPT.

This map was created by the Brown County Survey Department with funding provided by Brown County and the Wisconsin Land Information Program.

City of Green Bay

Southeast 8

Brown County Plot Date: 8/14/2018
RPL Office Drafter: T LESLIE

Northeast 102

Southeast 8

Southeast 10

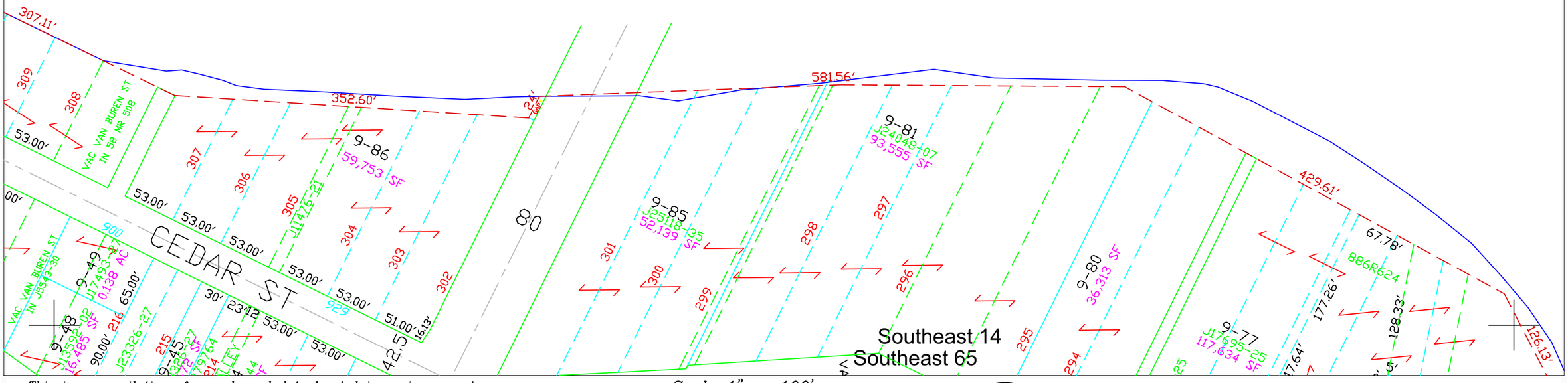

This is a compilation of records and data located in various county offices and is to be used for reference purposes only. The map is controlled by the field measurements between the corners of the Public Land Survey System and the parcels are mapped from available records which may not precisely fit field conditions. Brown County is not responsible for any inaccuracies.

Scale 1" = 100'

© 2022 BROWN COUNTY SURVEY DEPT.

This map was created by the Brown County Survey Department with funding provided by Brown County and the Wisconsin Land Information Program.

Brown County Established 1818

City of Green Bay

Southeast 9

Brown County Plot Date: 4/26/2022
RPL Office Drafter: T LESLIE

This is a compilation of records and data located in various county offices and is to be used for reference purposes only. The map is controlled by the field measurements between the corners of the Public Land Survey System and the parcels are mapped from available records which may not precisely fit field conditions. Brown County and/or The City of Green Bay are not responsible for any inaccuracies.

Scale 1" = 100'

This map was created by the Brown County Survey Department with funding provided by the City of Green Bay and the Wisconsin Land Information Program.

© 1999 Brown County Survey Department, Green Bay, WI 54305

City of Green Bay

SE 10

I:\DeptData\PubWorks\Eng\CAD\ACADBASEMAP\New_Plat_Book\2004_updates\Southeastse10.dwg, 06/28/2004 10:03:34 AM, \\is-print\DPWOFF-5000

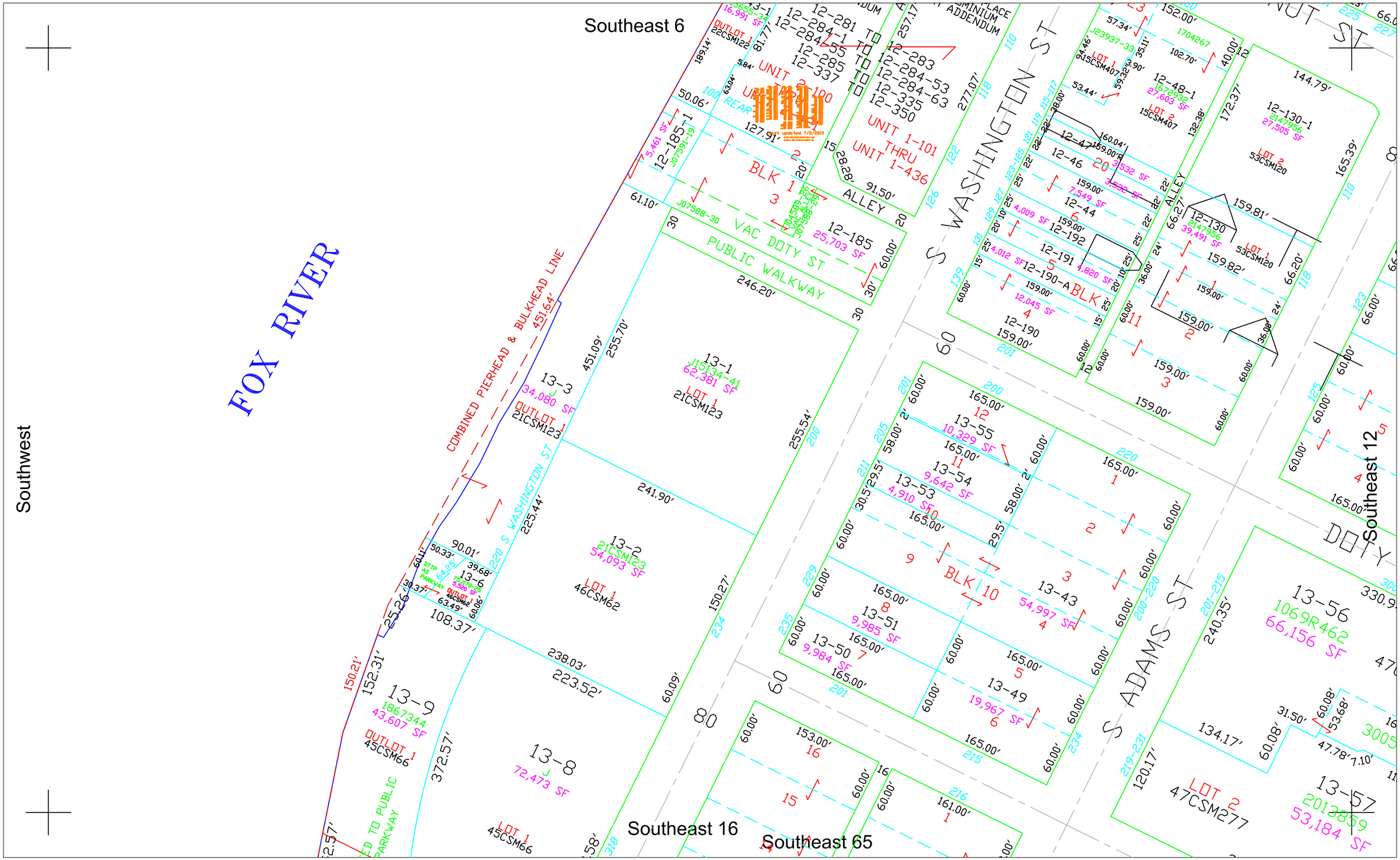

This is a compilation of records and data located in various county offices and is to be used for reference purposes only. The map is controlled by the field measurements between the corners of the Public Land System and the parcels are mapped from available records which may not precisely fit field conditions. Brown County is not responsible for any inaccuracies.

Scale 1" = 100'

© 2022 BROWN COUNTY SURVEY DEPT.

This map was created by the Brown County Survey Department with funding provided by Brown County and the Wisconsin Land Information Program.

City of Green Bay

Southeast 11

Brown County Plot Date: 7/12/2022
RPL Office Drafter: T LESLIE

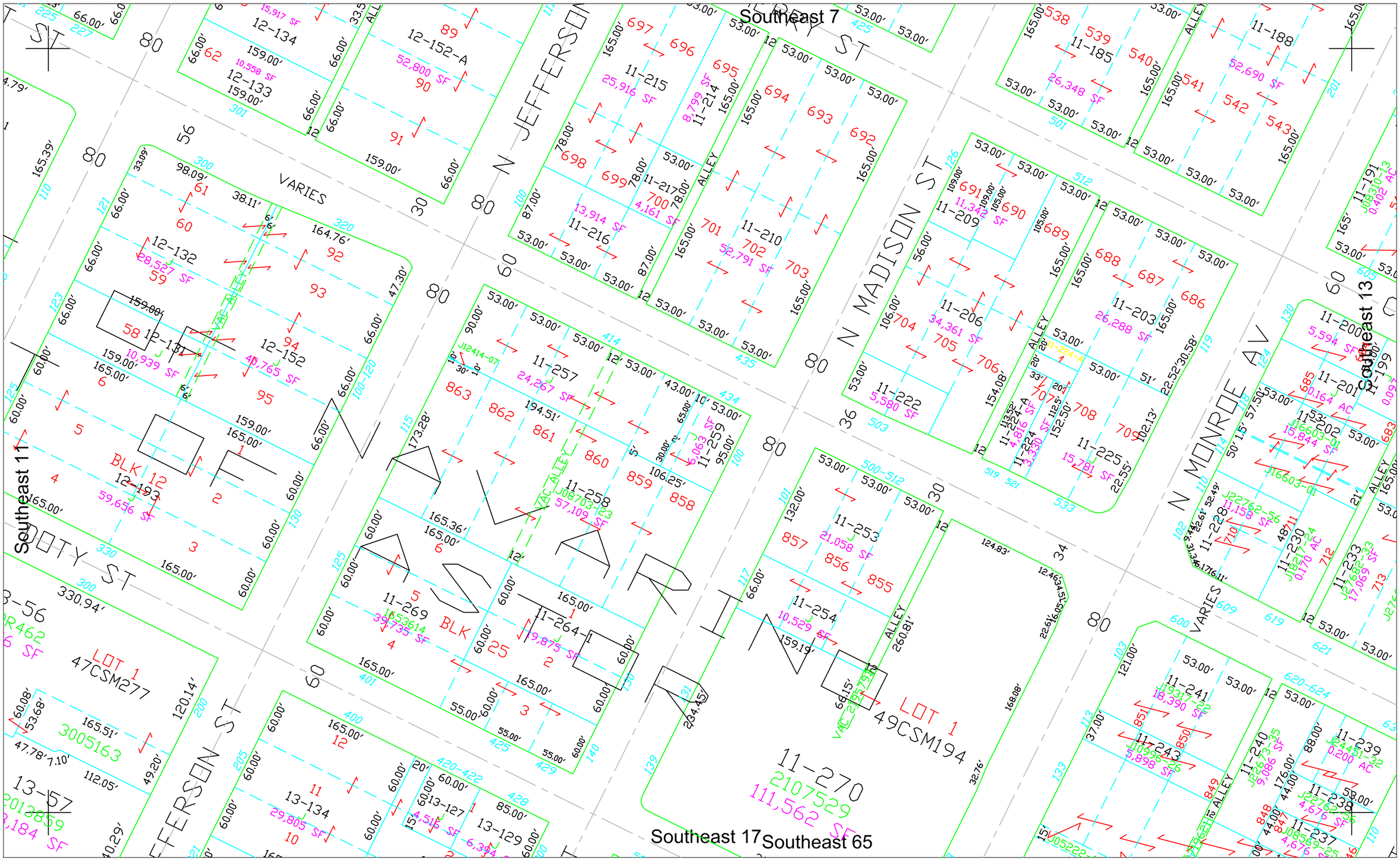

This is a compilation of records and data located in various county offices and is to be used for reference purposes only. The map is controlled by the field measurements between the corners of the Public Land Survey System and the parcels are mapped from available records which may not precisely fit field conditions. Brown County is not responsible for any inaccuracies.

Scale 1" = 100'

© 2022 BROWN COUNTY SURVEY DEPT.

This map was created by the Brown County Survey Department with funding provided by Brown County and the Wisconsin Land Information Program.

City of Green Bay

Southeast 12

Brown County Plot Date: 7/12/2022
RPL Office Drafter: T LESLIE

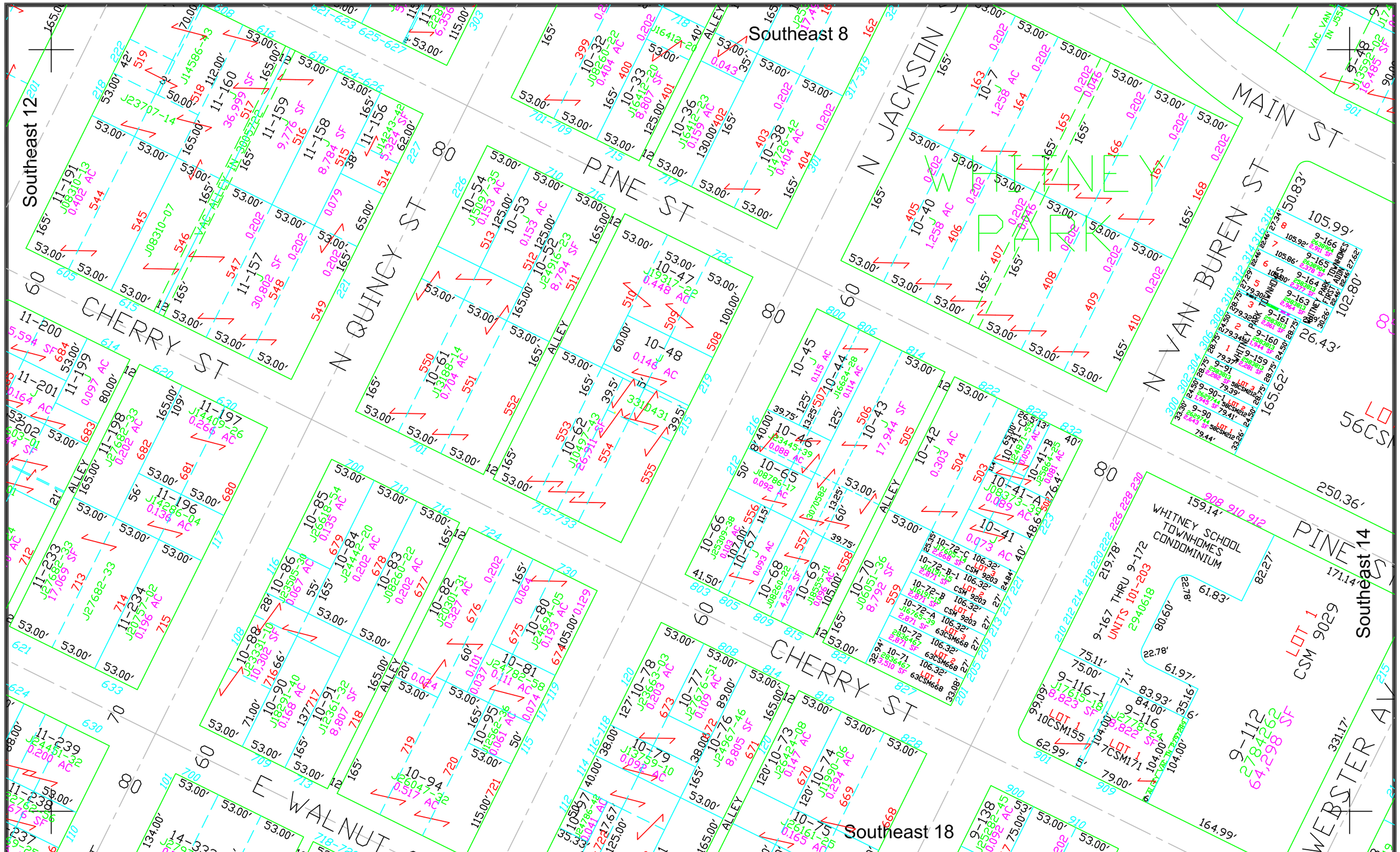

This is a compilation of records and data located in various county offices and is to be used for reference purposes only. The map is controlled by the field measurements between the corners of the Public Land Survey System and the parcels are mapped from available records which may not precisely fit field conditions. Brown County is not responsible for any inaccuracies.

N

Scale 1" = 100'

0 100

© 2024 BROWN COUNTY SURVEY DEPT.

This map was created by the Brown County Survey Department with funding provided by Brown County and the Wisconsin Land Information Program.

Brown County Established 1818

City of Green Bay

Brown County Plot Date: 9/16/2024

RPL Office Drafter: T LESLIE

Southeast 13

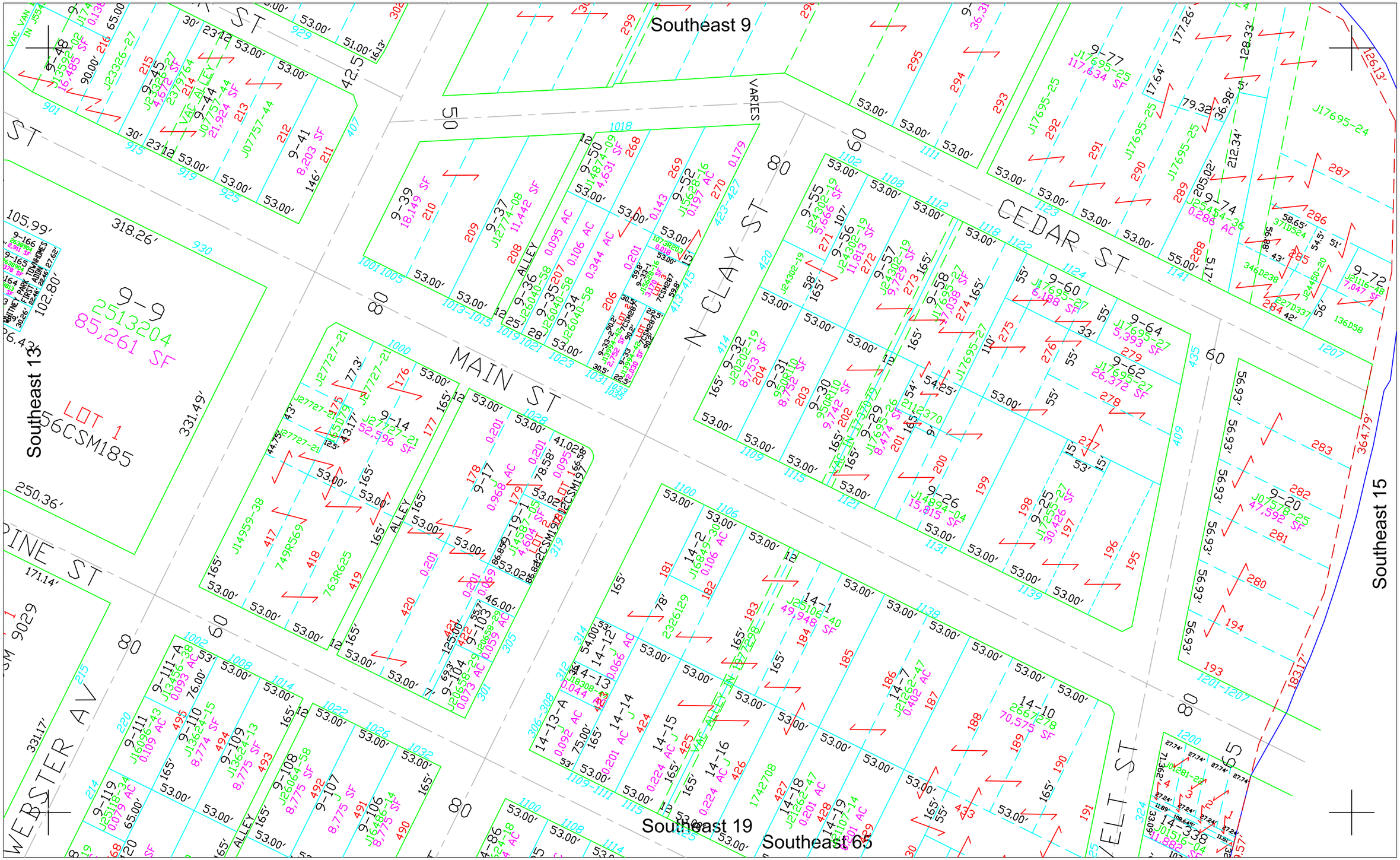

This is a compilation of records and data located in various county offices and is to be used for reference purposes only. The map is controlled by the field measurements between the corners of the Public Land Survey System and the parcels are mapped from available records which may not precisely fit field conditions. Brown County is not responsible for any inaccuracies.

Scale 1" = 100'

© 2022 BROWN COUNTY SURVEY DEPT.

This map was created by the Brown County Survey Department with funding provided by Brown County and the Wisconsin Land Information Program.

City of Green Bay

Southeast 14

Brown County Plot Date: 4/26/2022
RPL Office Drafter: T LESLIE

This is a compilation of records and data located in various county offices and is to be used for reference purposes only. The map is controlled by the field measurements between the corners of the Public Land Survey System and the parcels are mapped from available records which may not precisely fit field conditions. Brown County and/or The City of Green Bay are not responsible for any inaccuracies.

BROWN COUNTY OFFICE OF CITY SURVEYOR LES VAN HORN GREEN BAY WI

Scale 1" = 100'

This map was created by the Brown County Survey Department with funding provided by the City of Green Bay and the Wisconsin Land Information Program.

© 1999 Brown County Survey Department, Green Bay, WI 54305

City of Green Bay

SE 15

I:\Dept\Data\PubWorks\Eng\CAD\CADBASEMAP\New_Plat_Book\2004_updates\Southeast\se15.dwg, 06/28/2004 10:18:53 AM, \\is-print\DPWOFF-5000

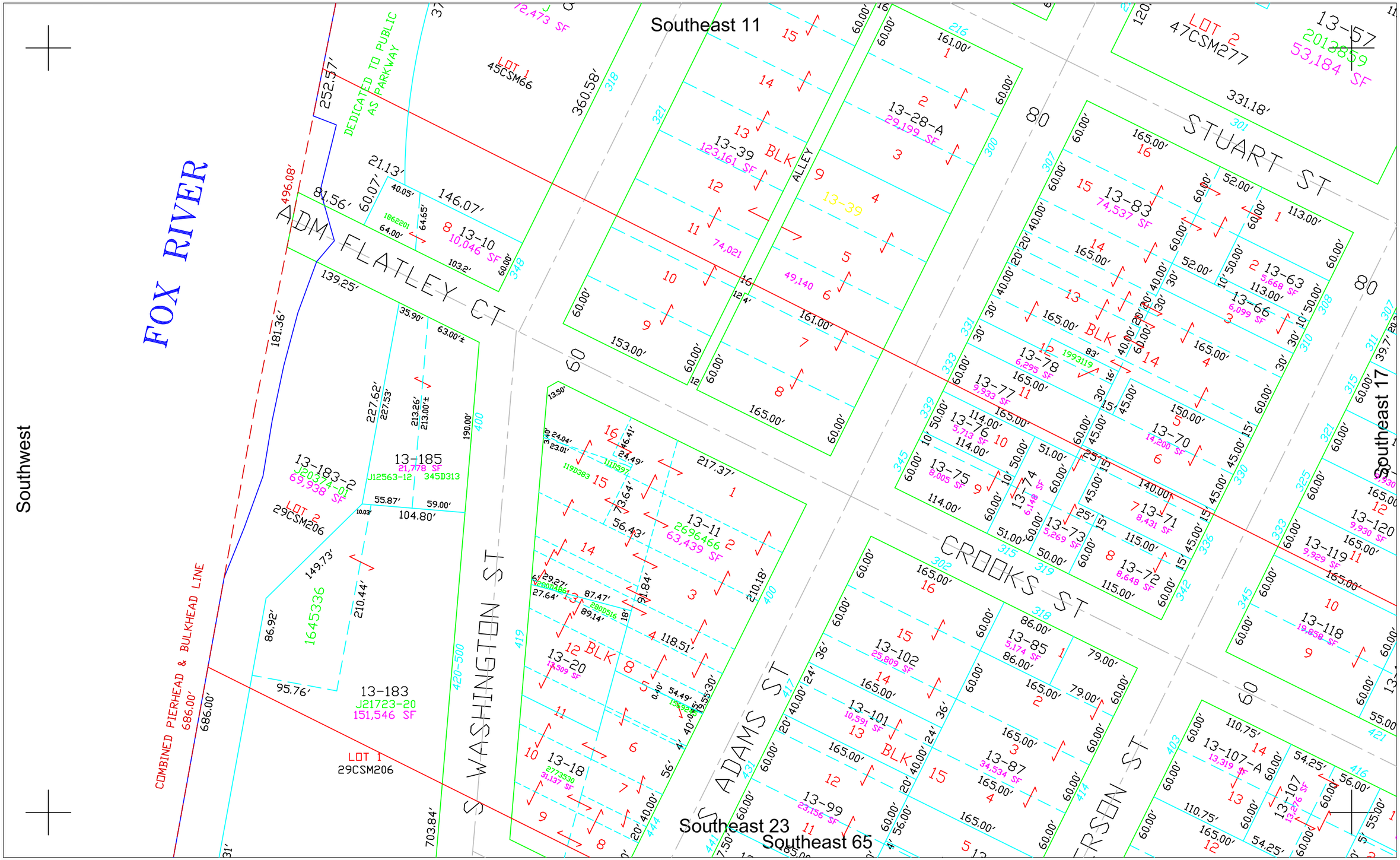

This is a compilation of records and data located in various county offices and is to be used for reference purposes only. The map is controlled by the field measurements between the corners of the Public Land Survey System and the parcels are mapped from available records which may not precisely fit field conditions. Brown County is not responsible for any inaccuracies.

Scale 1" = 100'

N

© 2022 BROWN COUNTY SURVEY DEPT.

This map was created by the Brown County Survey Department with funding provided by Brown County and the Wisconsin Land Information Program.

Brown County Established 1818

City of Green Bay

Southeast

Brown County Plot Date: 10/20/2022

RPL Office Drafter: T LESLIE

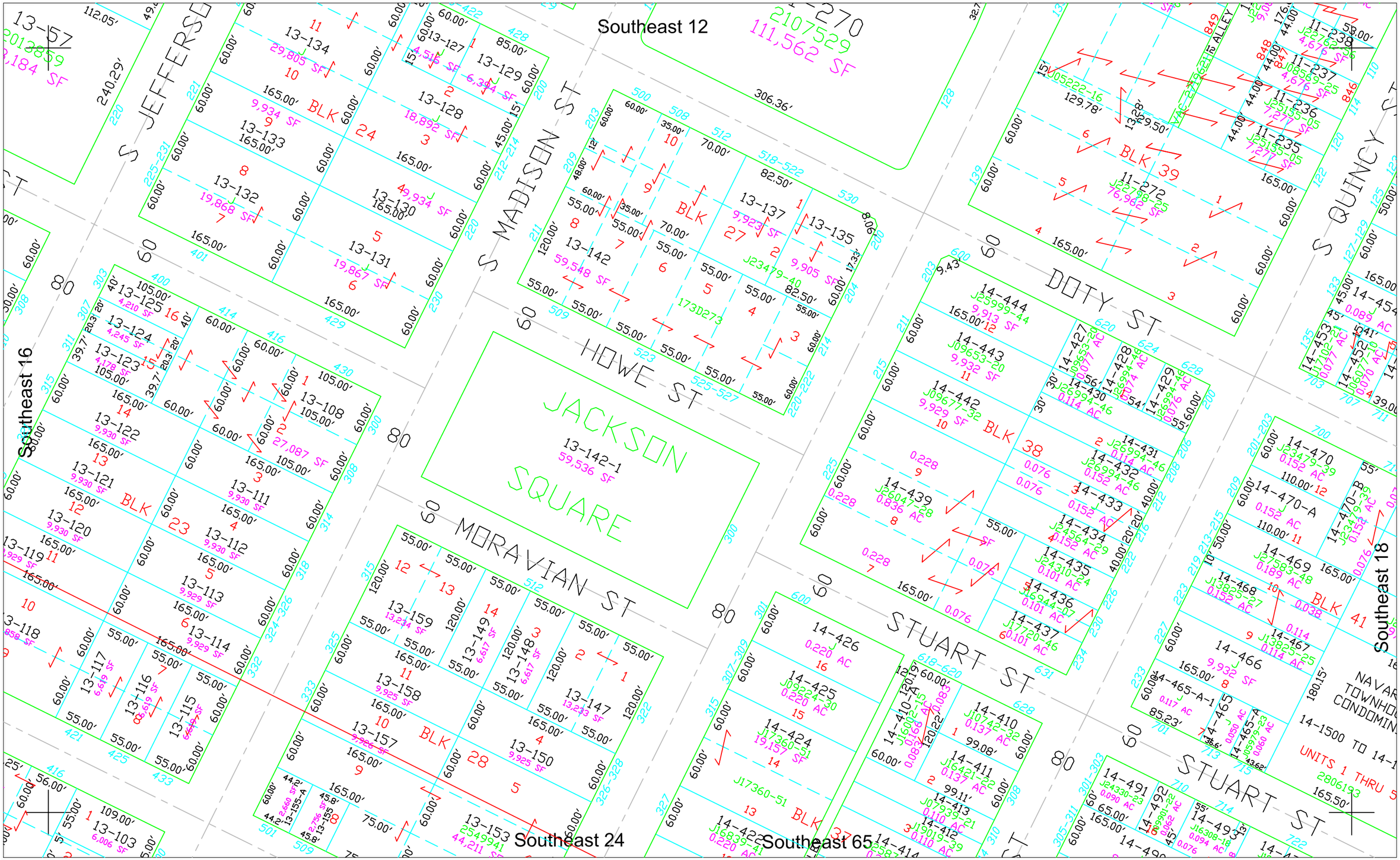

This is a compilation of records and data located in various county offices and is to be used for reference purposes only. The map is controlled by the field measurements between the corners of the Public Land Survey System and the parcels are mapped from available records which may not precisely fit field conditions. Brown County is not responsible for any inaccuracies.

Scale 1" = 100'

© 2022 BROWN COUNTY SURVEY DEPT.

This map was created by the Brown County Survey Department with funding provided by Brown County and the Wisconsin Land Information Program.

City of Green Bay

Southeast

Brown County Plot Date: 7/12/2022

RPL Office Drafter: T LESLIE

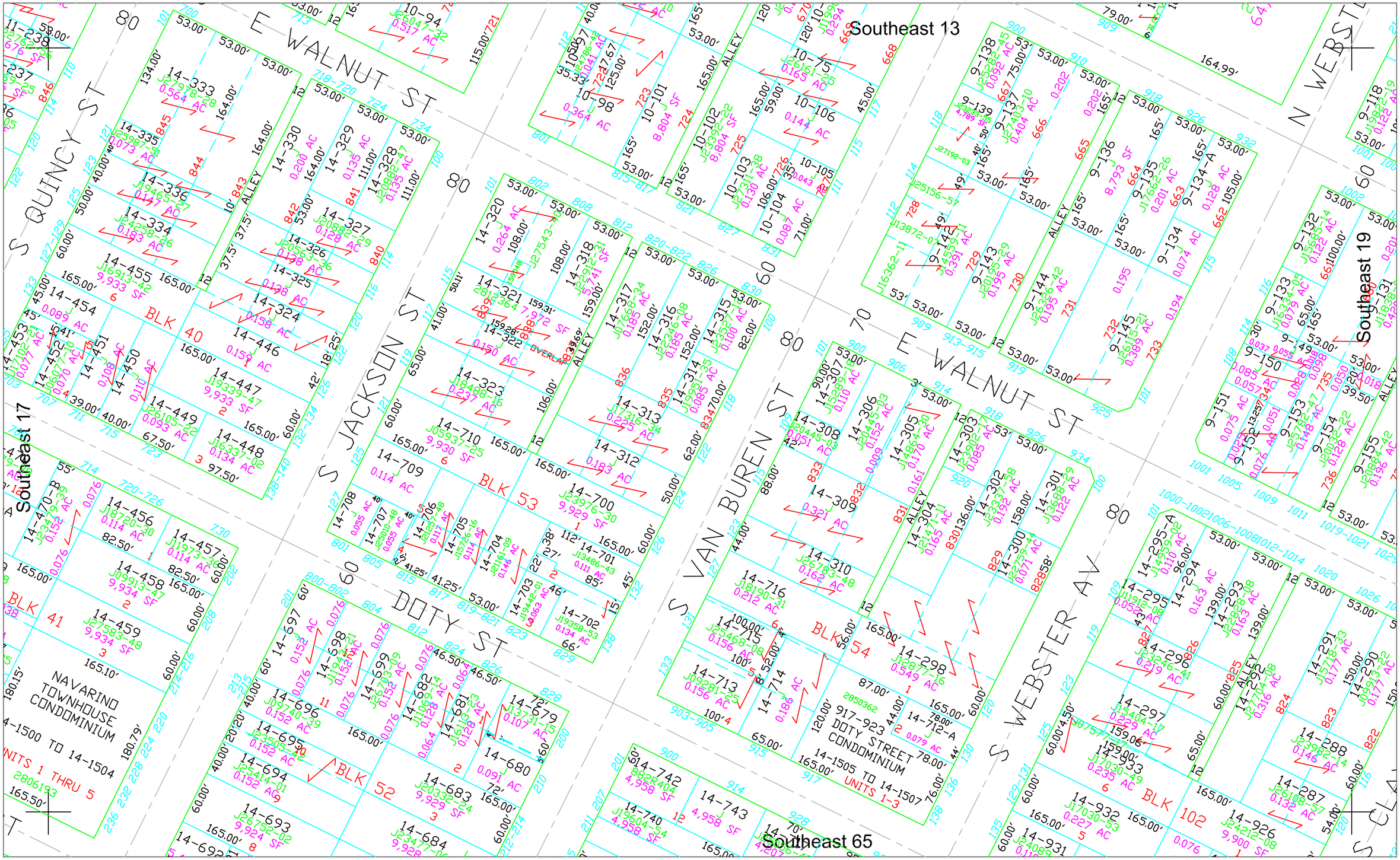

This is a compilation of records and data located in various county offices and is to be used for reference purposes only. The map is controlled by the field measurements between the corners of the Public Land Survey System and the parcels are mapped from available records which may not precisely fit field conditions. Brown County is not responsible for any inaccuracies.

N

Scale 1" = 100'

© 2022 BROWN COUNTY SURVEY DEPT.

This map was created by the Brown County Survey Department with funding provided by Brown County and the Wisconsin Land Information Program.

City of Green Bay

Brown County Plot Date: 8/4/2022
RPL Office Drafter: T LESLIE

Southeast 18

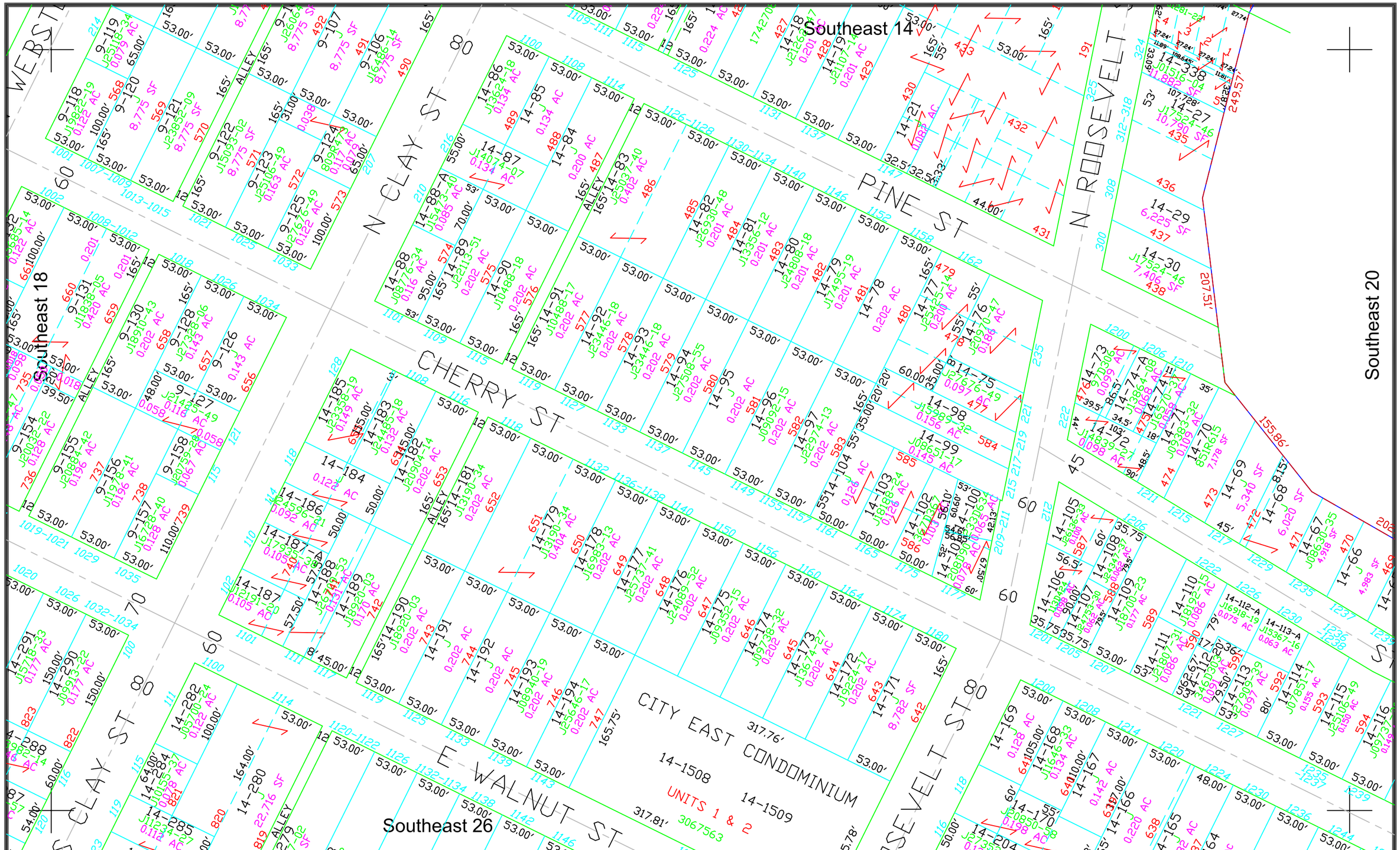

This is a compilation of records and data located in various county offices and is to be used for reference purposes only. The map is controlled by the field measurements between the corners of the Public Land Survey System and the parcels are mapped from available records which may not precisely fit field conditions. Brown County is not responsible for any inaccuracies.

N

Scale 1" = 100'

0 100

© 2024 BROWN COUNTY SURVEY DEPT.

This map was created by the Brown County Survey Department with funding provided by Brown County and the Wisconsin Land Information Program.

Brown County Established 1818

City of Green Bay

Southeast 19

Brown County Plot Date: 11/18/2024

RPL Office Drafter: T LESLIE

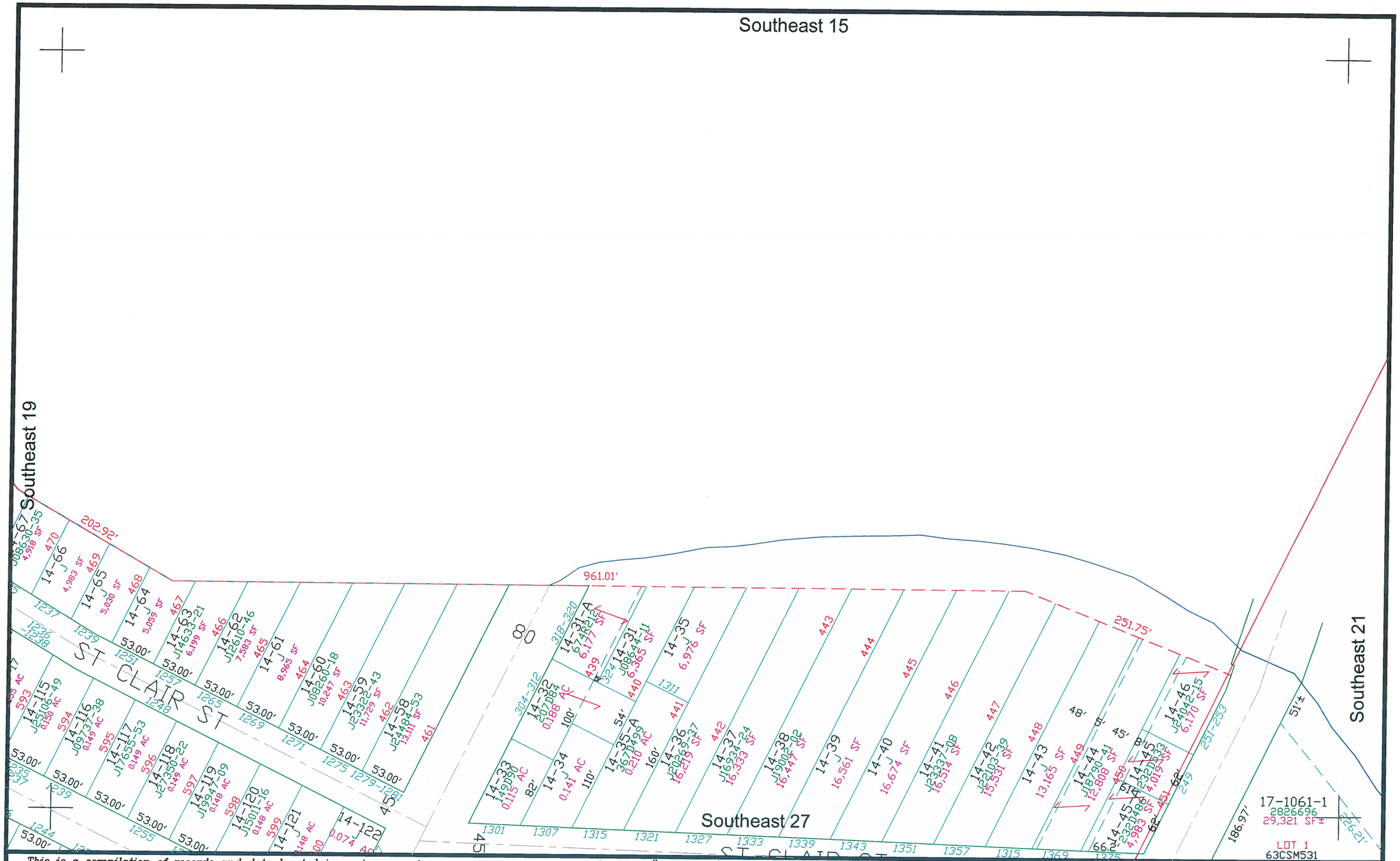

This is a compilation of records and data located in various county offices and is to be used for reference purposes only. The map is controlled by the field measurements between the corners of the Public Land Survey System and the parcels are mapped from available records which may not precisely fit field conditions. Brown County is not responsible for any inaccuracies.

N

Scale 1" = 100'

0 100

© 2018 BROWN COUNTY SURVEY DEPT.

This map was created by the Brown County Survey Department with funding provided by Brown County and the Wisconsin Land Information Program.

City of Green Bay

Brown County Plot Date: 8/22/2018
RPL Office Drafter: R DUCKART

Southeast 20

This is a compilation of records and data located in various county offices and is to be used for reference purposes only. The map is controlled by the field measurements between the corners of the Public Land Survey System and the parcels are mapped from available records which may not precisely fit field conditions. Brown County is not responsible for any inaccuracies.

Scale 1" = 100'

0 100

© 2022 BROWN COUNTY SURVEY DEPT.

This map was created by the Brown County Survey Department with funding provided by Brown County and the Wisconsin Land Information Program.

City of Green Bay

Southeast

Brown County Plot Date: 5/23/2023

RPL Office Drafter: T LESLIE

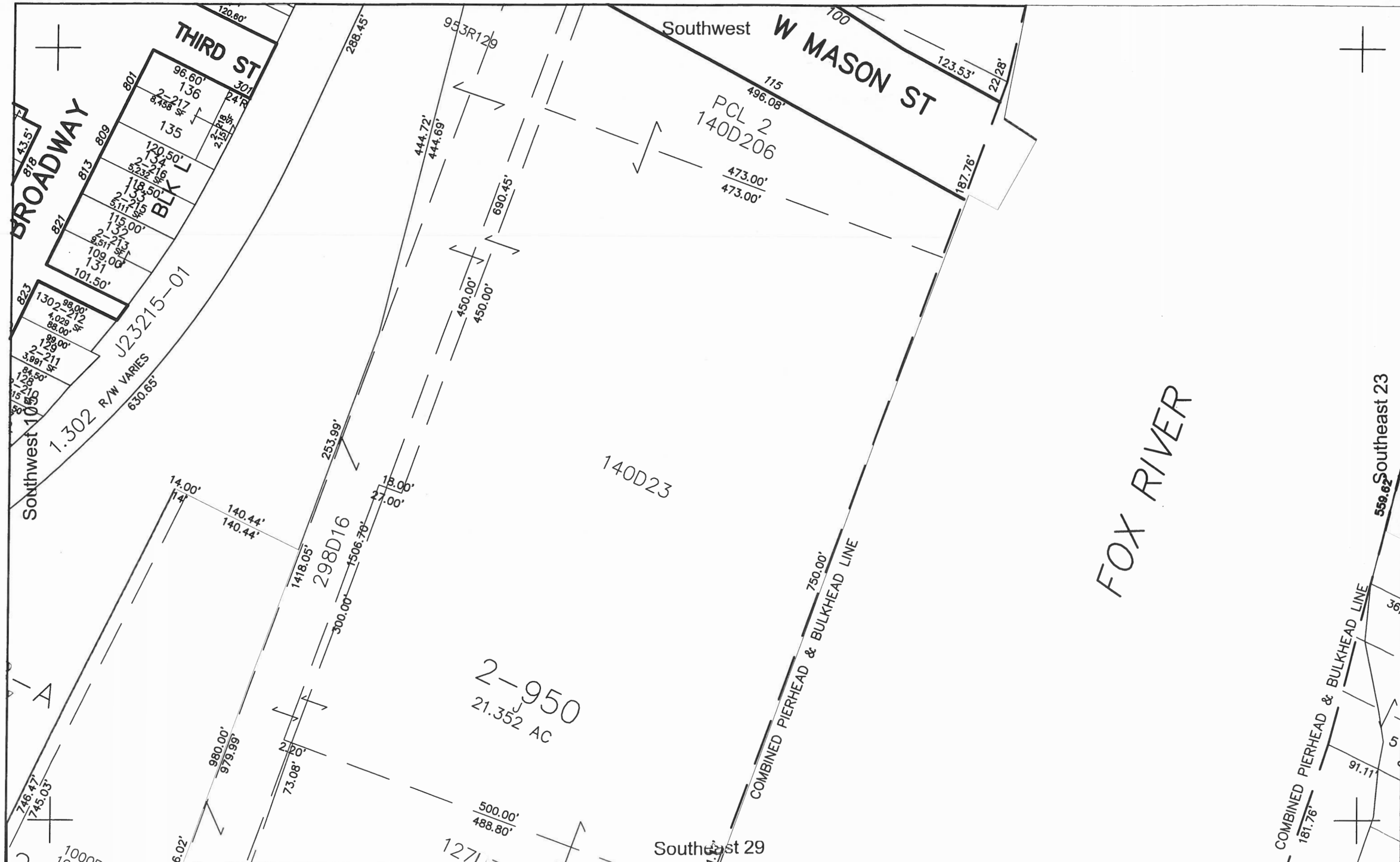

This is a compilation of records and data located in various county offices and is to be used for reference purposes only. The map is controlled by the field measurements between the corners of the Public Land Survey System and the parcels are mapped from available records which may not precisely fit field conditions. Brown County and/or The City of Green Bay are not responsible for any inaccuracies.

Scale 1" = 100'

This map was created by the Brown County Survey Department with funding provided by the City of Green Bay and the Wisconsin Land Information Program.

© 1999 Brown County Survey Department, Green Bay, WI 54305

City of Green Bay

SE 22

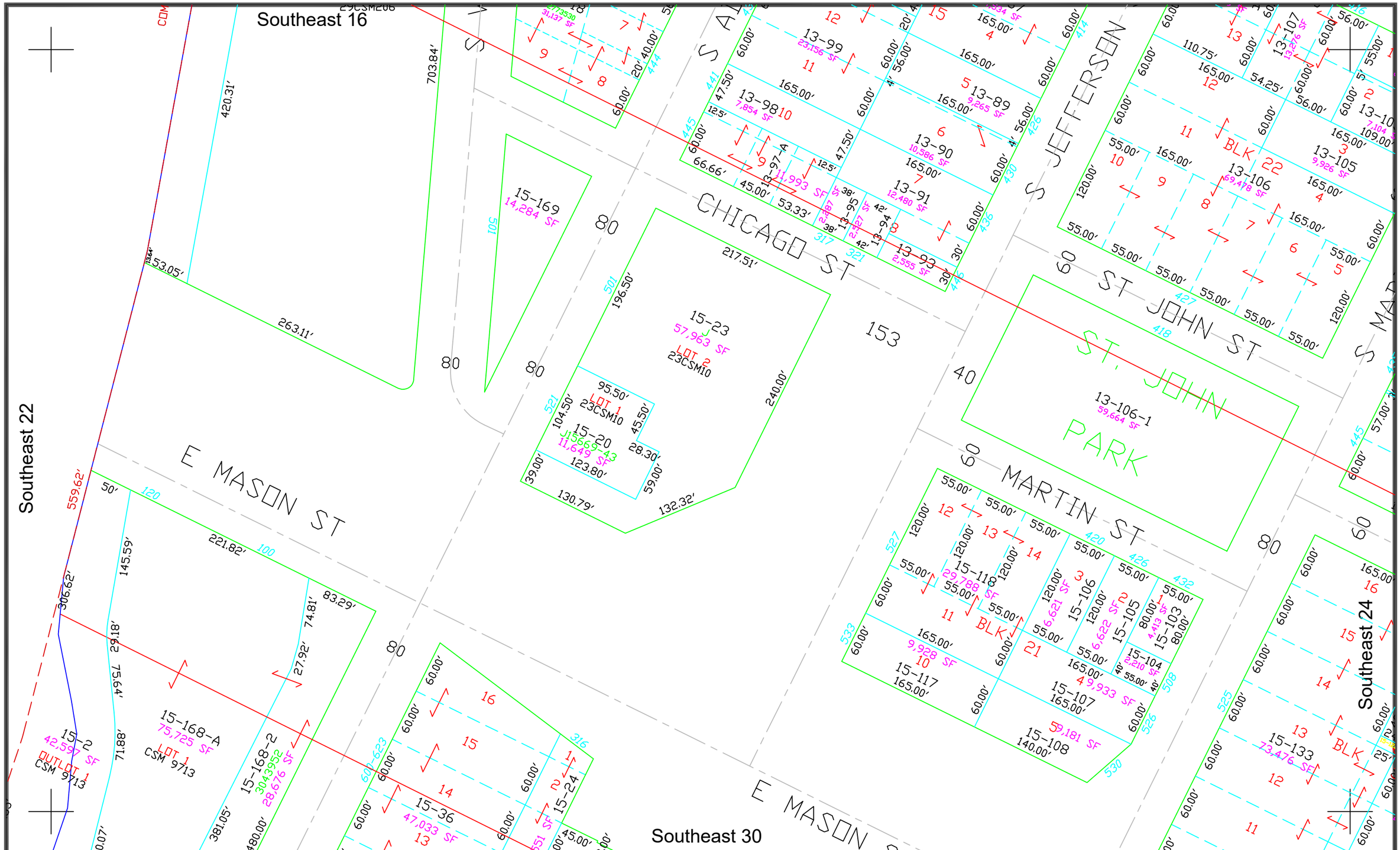

This is a compilation of records and data located in various county offices and is to be used for reference purposes only. The map is controlled by the field measurements between the corners of the Public Land Survey System and the parcels are mapped from available records which may not precisely fit field conditions. Brown County is not responsible for any inaccuracies.

N

Scale 1" = 100'

0 100

© 2023 BROWN COUNTY SURVEY DEPT.

This map was created by the Brown County Survey Department with funding provided by Brown County and the Wisconsin Land Information Program.

Brown County Established 1818

City of Green Bay

Brown County Plot Date: 1/23/2024

RPL Office Drafter: C MILLER

Southeast 23

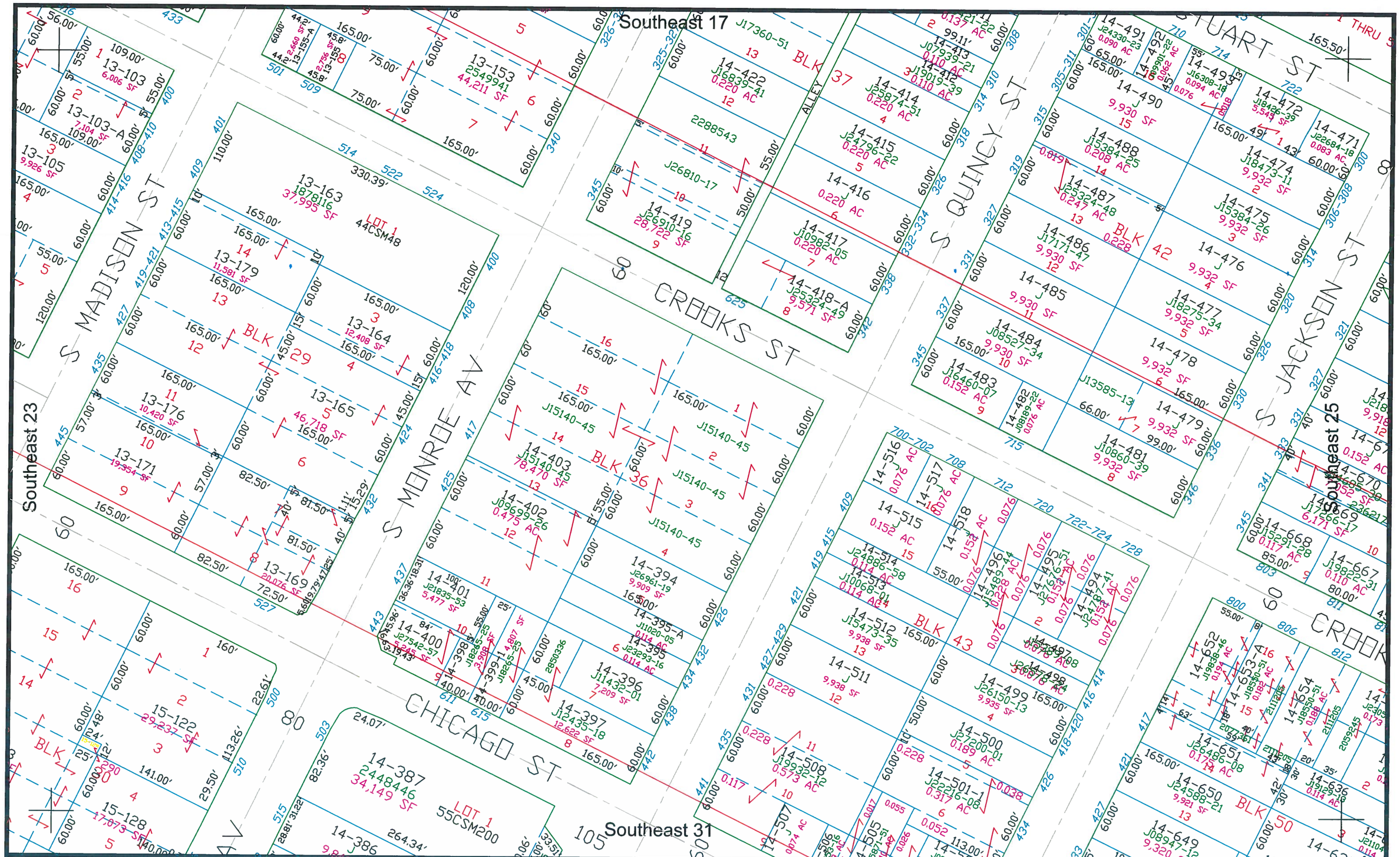

This is a compilation of records and data located in various county offices and is to be used for reference purposes only. The map is controlled by the field measurements between the corners of the Public Land Survey System and the parcels are mapped from available records which may not precisely fit field conditions. Brown County is not responsible for any inaccuracies.

N

Scale 1" = 100'

0 100

© 2020 BROWN COUNTY SURVEY DEPT.

This map was created by the Brown County Survey Department with funding provided by Brown County and the Wisconsin Land Information Program.

Brown County Established 1818

City of Green Bay

Southeast 24

Brown County Plot Date: 3/24/2020

RPL Office Drafter: T LESLIE

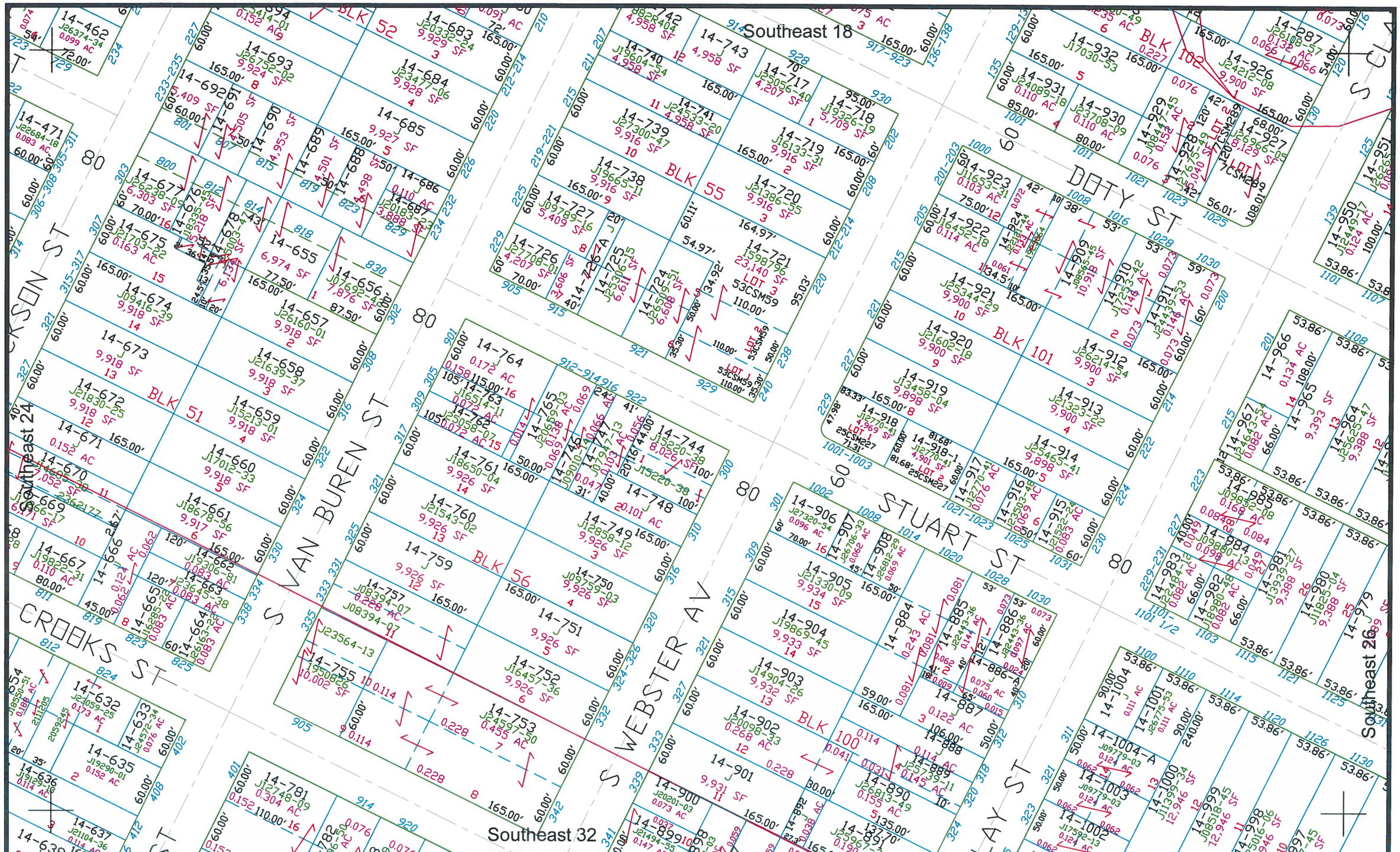

This is a compilation of records and data located in various county offices and is to be used for reference purposes only. The map is controlled by the field measurements between the corners of the Public Land Survey System and the parcels are mapped from available records which may not precisely fit field conditions. Brown County is not responsible for any inaccuracies.

N

Scale 1" = 100'

0 100

© 2012 BROWN COUNTY SURVEY DEPT.

This map was created by the Brown County Survey Department with funding provided by Brown County and the Wisconsin Land Information Program.

City of Green Bay

Brown County Plot Date: 7/13/12

RPL Office Drafter: D PHELPS

Southeast

25

This is a compilation of records and data located in various county offices and is to be used for reference purposes only. The map is controlled by the field measurements between the corners of the Public Land Survey System and the parcels are mapped from available records which may not precisely fit field conditions. Brown County is not responsible for any inaccuracies.

Scale 1" = 100'

0 100

© 2024 BROWN COUNTY SURVEY DEPT.

This map was created by the Brown County Survey Department with funding provided by Brown County and the Wisconsin Land Information Program.

City of Green Bay

Brown County Plot Date: 11/18/2024

RPL Office Drafter: T LESLIE

Southeast 26

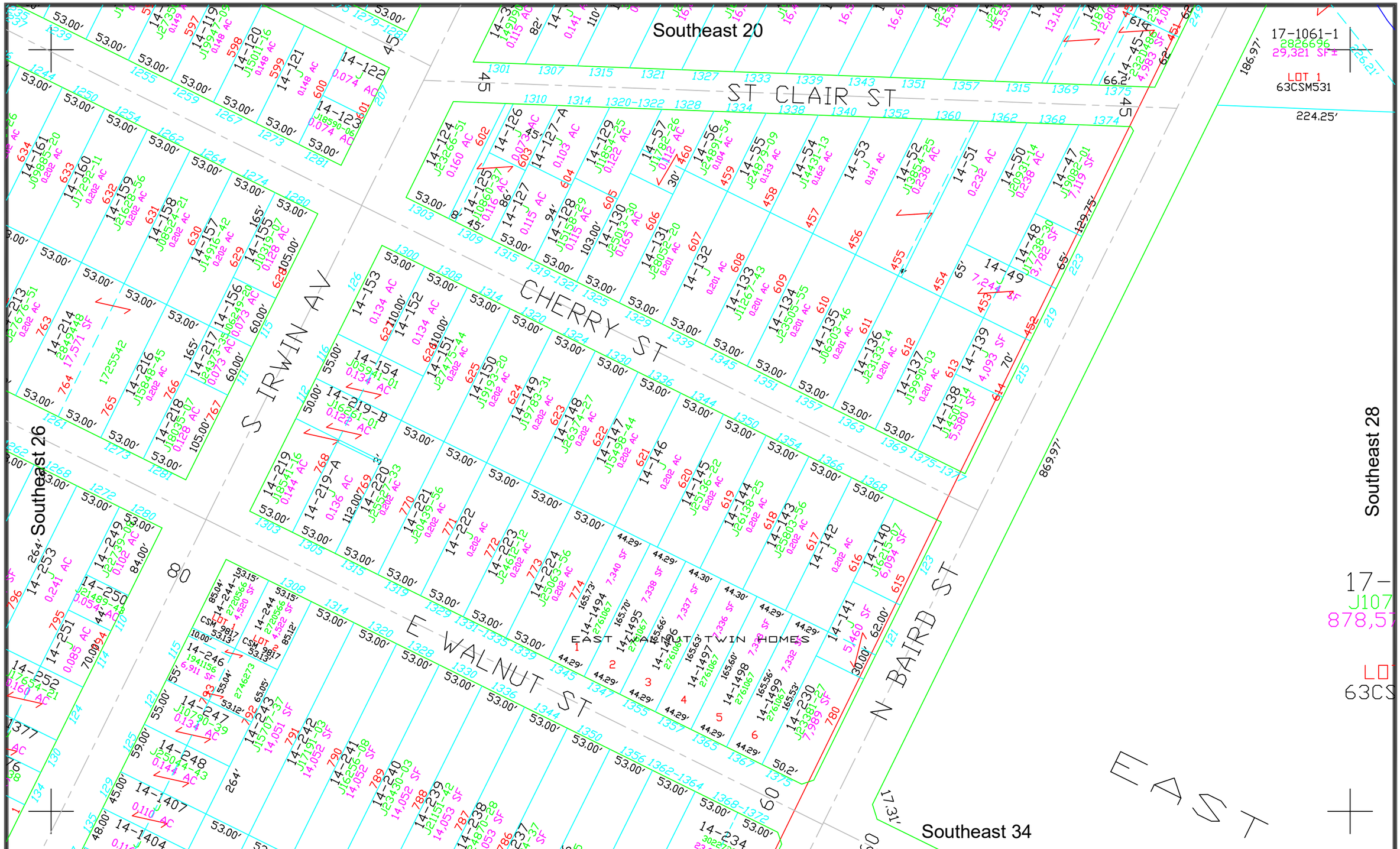

This is a compilation of records and data located in various county offices and is to be used for reference purposes only. The map is controlled by the field measurements between the corners of the Public Land Survey System and the parcels are mapped from available records which may not precisely fit field conditions. Brown County is not responsible for any inaccuracies.

N

Scale 1" = 100'

0 100

© 2024 BROWN COUNTY SURVEY DEPT.

This map was created by the Brown County Survey Department with funding provided by Brown County and the Wisconsin Land Information Program.

Brown County Established 1818

City of Green Bay

Brown County Plot Date: 11/12/2024

RPL Office Drafter: C MILLER

Southeast

27



This is a compilation of records and data located in various county offices and is to be used for reference purposes only. The map is controlled by the field measurements between the corners of the Public Land Survey System and the parcels are mapped from available records which may not precisely fit field conditions. Brown County is not responsible for any inaccuracies.

N

Scale 1" = 100'

0 100

© 2018 BROWN COUNTY SURVEY DEPT.

This map was created by the Brown County Survey Department with funding provided by Brown County and the Wisconsin Land Information Program.

Brown County Established 1818

City of Green Bay

Brown County Plot Date: 8/22/2018
RPL Office Drafter: R DUCKART

Southeast
28

Southeast 22

Southwest

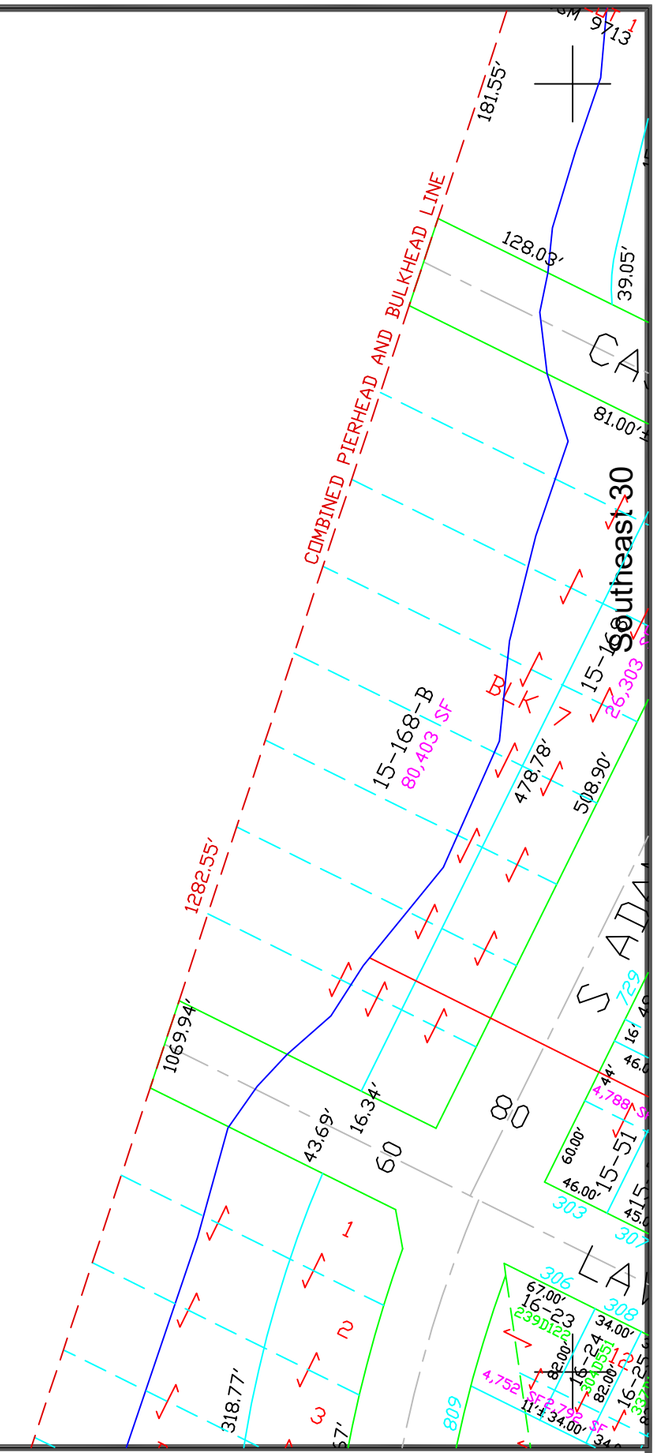

Southeast 30

Southeast 29

This is a compilation of records and data located in various county offices and is to be used for reference purposes only. The map is controlled by the field measurements between the corners of the Public Land Survey System and the parcels are mapped from available records which may not precisely fit field conditions. Brown County is not responsible for any inaccuracies.

N

Scale 1" = 100'

0 100

© 2023 BROWN COUNTY SURVEY DEPT.

This map was created by the Brown County Survey Department with funding provided by Brown County and the Wisconsin Land Information Program.

Brown County Established 1818

City of Green Bay

Brown County Plot Date: 1/23/2024

RPL Office Drafter: C MILLER

Southeast

29

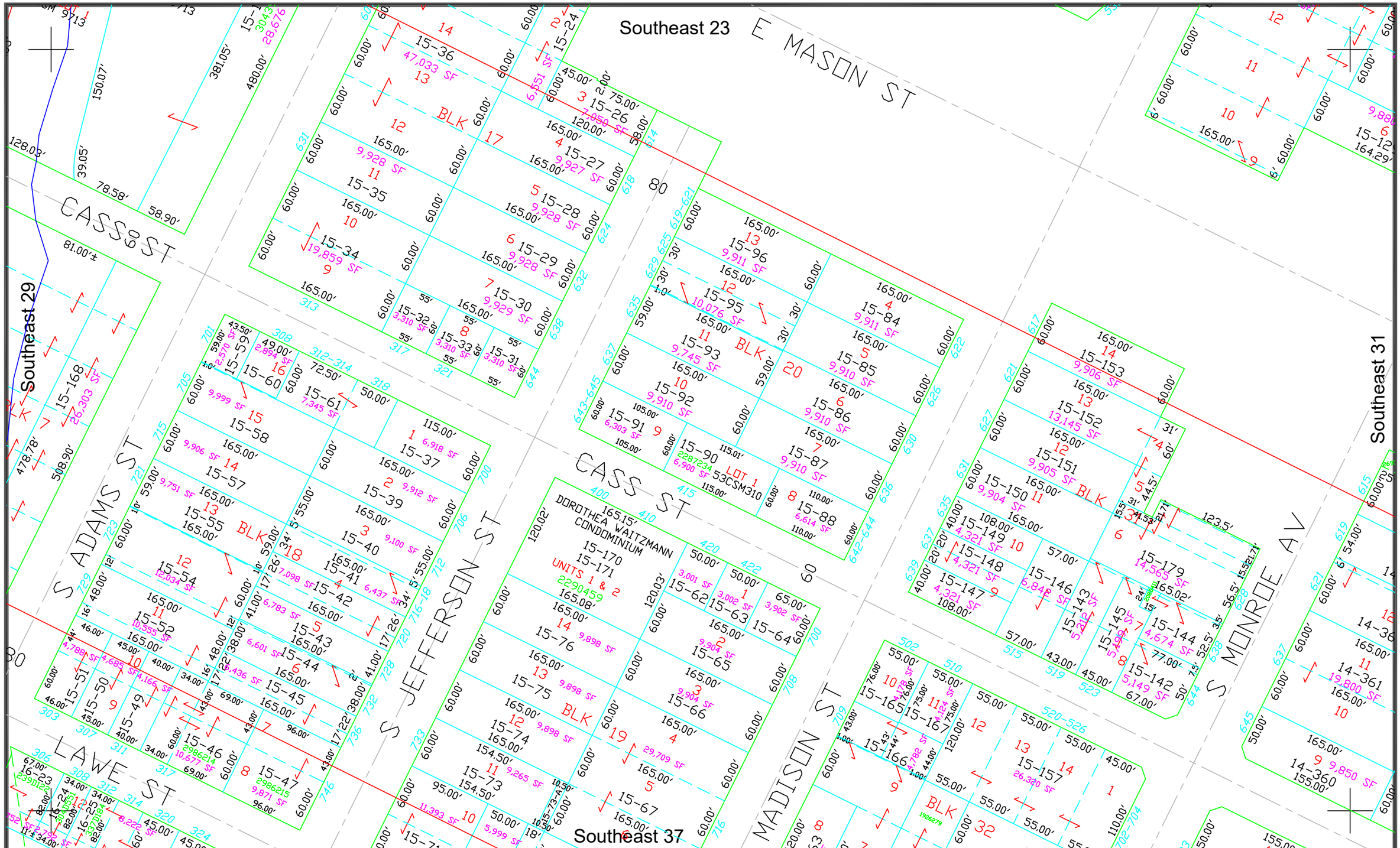

This is a compilation of records and data located in various county offices and is to be used for reference purposes only. The map is controlled by the field measurements between the corners of the Public Land Survey System and the parcels are mapped from available records which may not precisely fit field conditions. Brown County is not responsible for any inaccuracies.

N

Scale 1" = 100'

0 100

© 2023 BROWN COUNTY SURVEY DEPT.

This map was created by the Brown County Survey Department with funding provided by Brown County and the Wisconsin Land Information Program.

Brown County Established 1818

City of Green Bay

Brown County Plot Date: 1/23/2024

RPL Office Drafter: C MILLER

Southeast 30

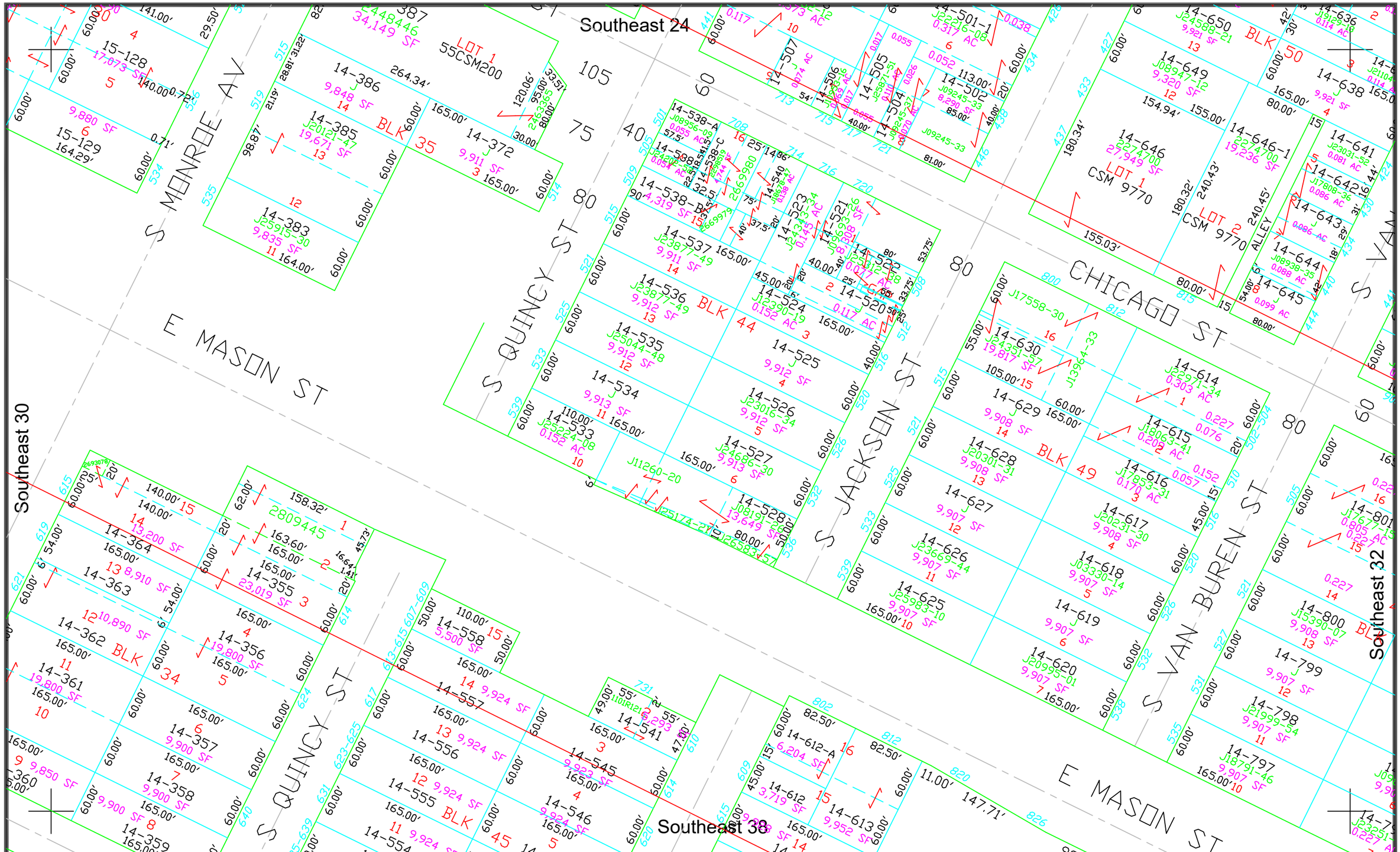

This is a compilation of records and data located in various county offices and is to be used for reference purposes only. The map is controlled by the field measurements between the corners of the Public Land Survey System and the parcels are mapped from available records which may not precisely fit field conditions. Brown County is not responsible for any inaccuracies.

N

Scale 1" = 100'

0 100

© 2024 BROWN COUNTY SURVEY DEPT.

This map was created by the Brown County Survey Department with funding provided by Brown County and the Wisconsin Land Information Program.

Brown County Established 1818

City of Green Bay

Brown County Plot Date: 6/28/2024

RPL Office Drafter: C MILLER

Southeast 31

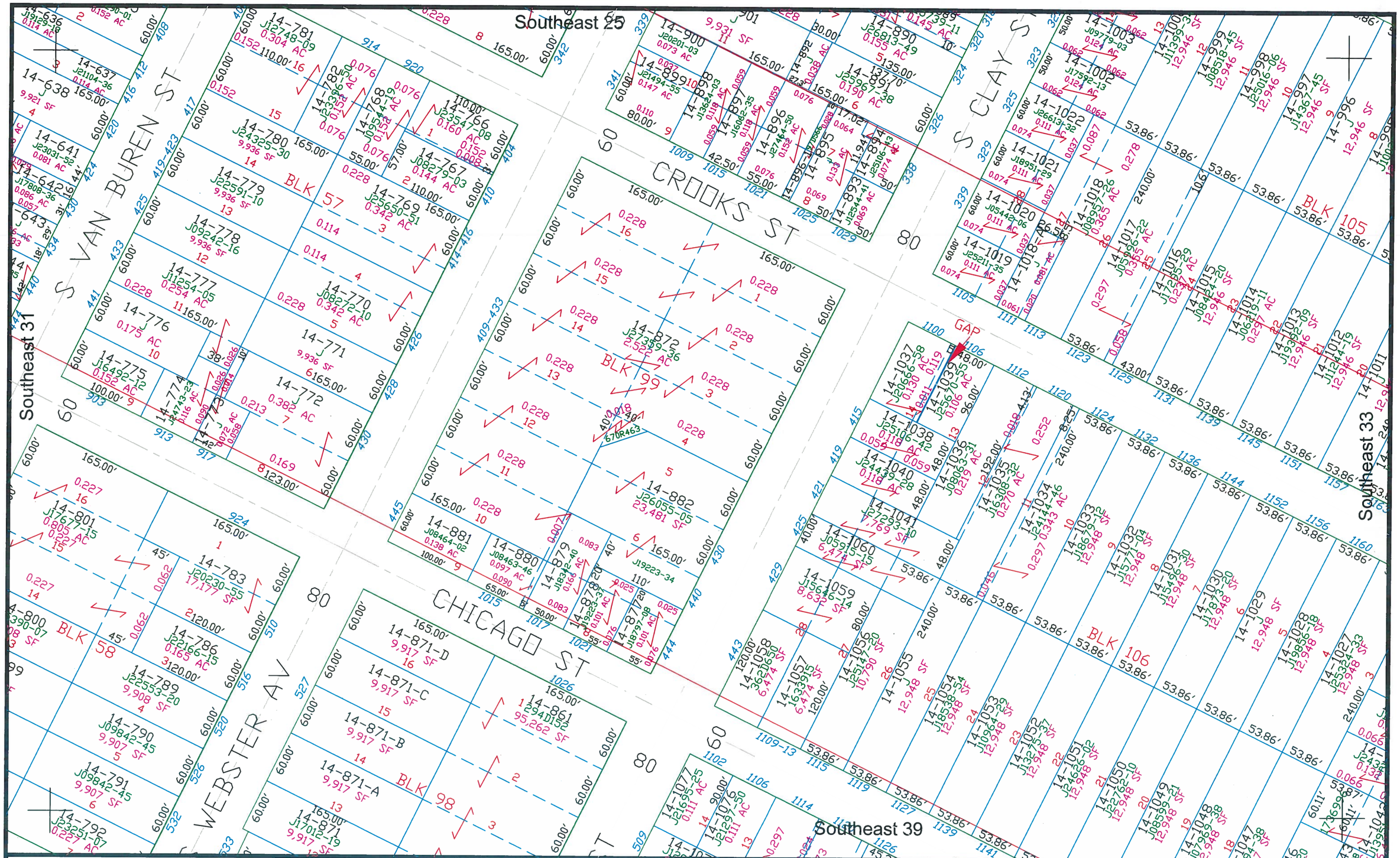

This is a compilation of records and data located in various county offices and is to be used for reference purposes only. The map is controlled by the field measurements between the corners of the Public Land Survey System and the parcels are mapped from available records which may not precisely fit field conditions. Brown County is not responsible for any inaccuracies.

N

Scale 1" = 100'

0 100

© 2019 BROWN COUNTY SURVEY DEPT.

This map was created by the Brown County Survey Department with funding provided by Brown County and the Wisconsin Land Information Program.

Brown County Established 1818

City of Green Bay

Southeast 32

Brown County Plot Date: 7/30/2019

RPL Office Drafter: T LESLIE

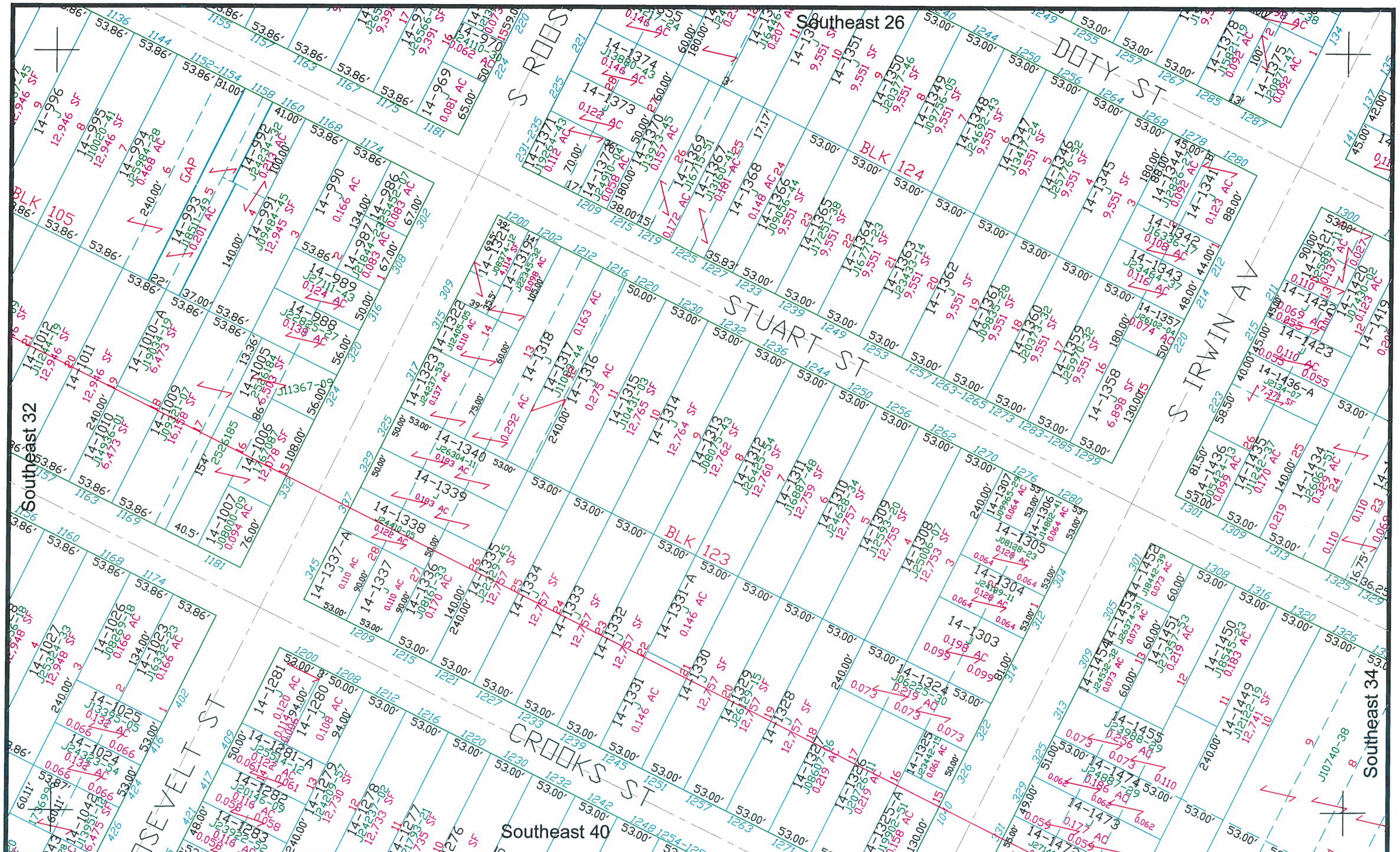

This is a compilation of records and data located in various county offices and is to be used for reference purposes only. The map is controlled by the field measurements between the corners of the Public Land Survey System and the parcels are mapped from available records which may not precisely fit field conditions. Brown County is not responsible for any inaccuracies.

N

Scale 1" = 100'

0 100

© 2018 BROWN COUNTY SURVEY DEPT.

This map was created by the Brown County Survey Department with funding provided by Brown County and the Wisconsin Land Information Program.

Brown County Established 1818

City of Green Bay

Southeast 33

Brown County Plot Date: 7/16/2018

RPL Office Drafter: T LESLIE

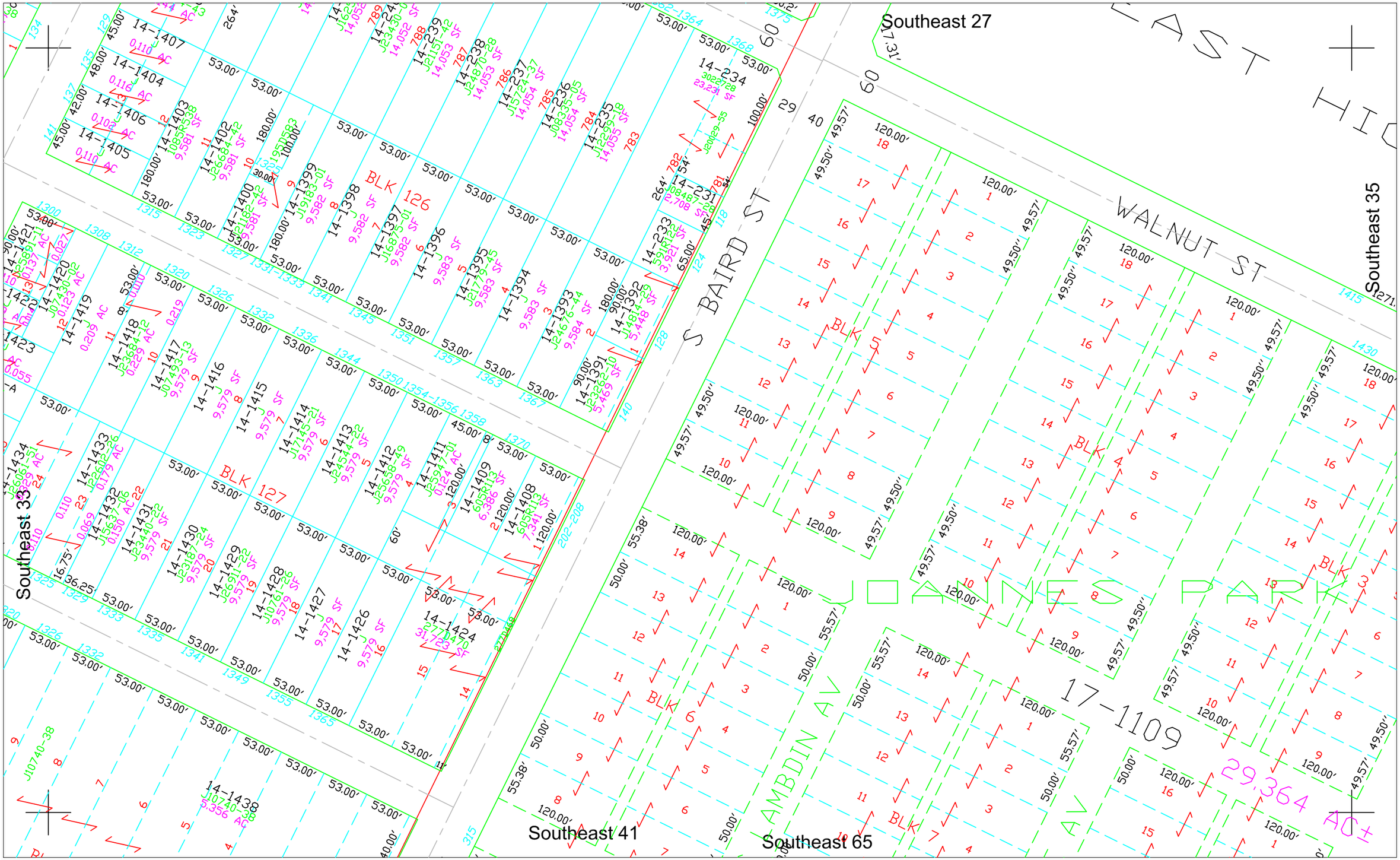

This is a compilation of records and data located in various county offices and is to be used for reference purposes only. The map is controlled by the field measurements between the corners of the Public Land Survey System and the parcels are mapped from available records which may not precisely fit field conditions. Brown County is not responsible for any inaccuracies.

N

Scale 1" = 100'

© 2022 BROWN COUNTY SURVEY DEPT.

This map was created by the Brown County Survey Department with funding provided by Brown County and the Wisconsin Land Information Program.

Brown County Established 1818

City of Green Bay

Southeast

34

Brown County Plot Date: 12/14/2022

RPL Office Drafter: T LESLIE

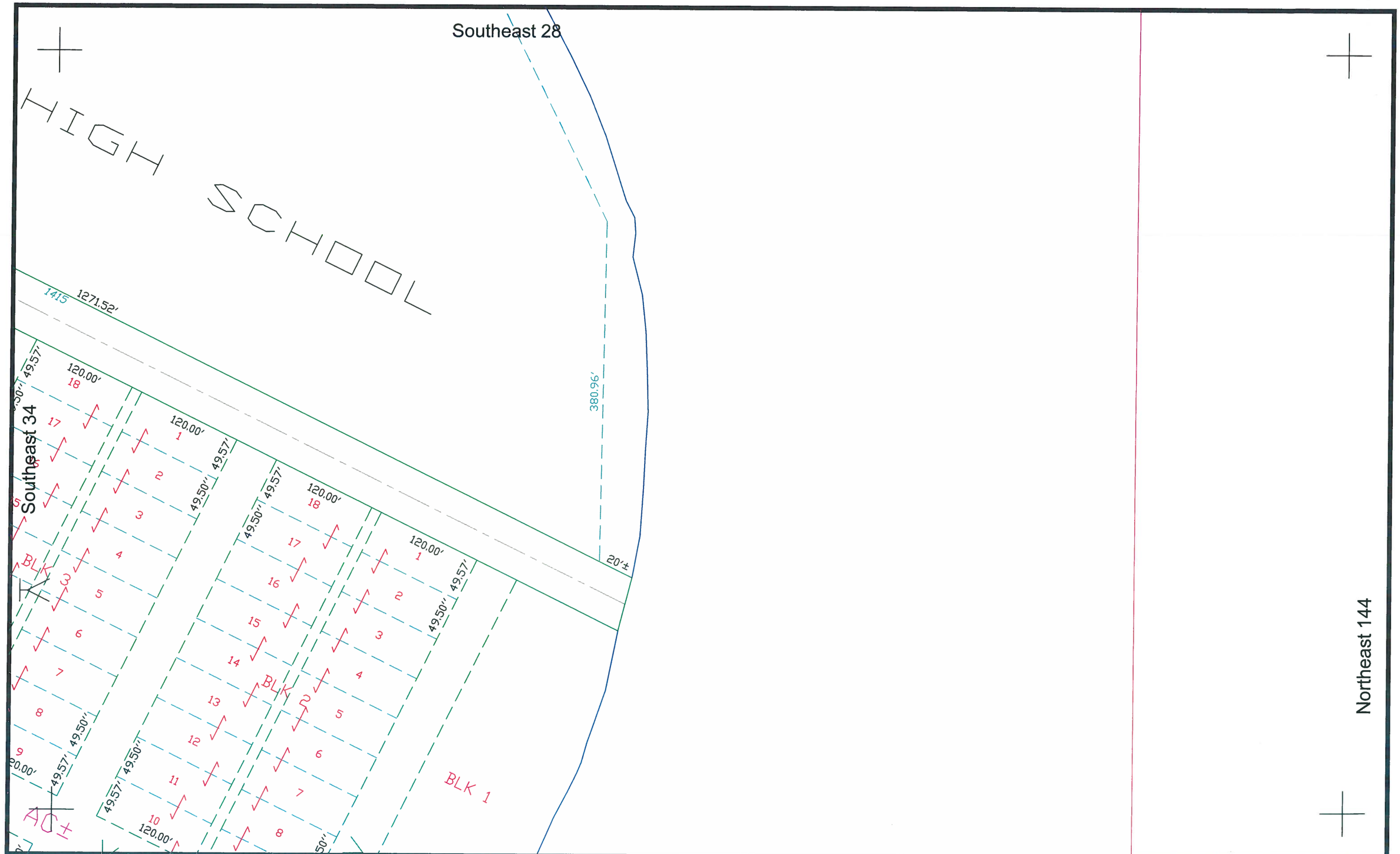

This is a compilation of records and data located in various county offices and is to be used for reference purposes only. The map is controlled by the field measurements between the corners of the Public Land Survey System and the parcels are mapped from available records which may not precisely fit field conditions. Brown County is not responsible for any inaccuracies.

N

Scale 1" = 100'

0 100

© 2018 BROWN COUNTY SURVEY DEPT.

This map was created by the Brown County Survey Department with funding provided by Brown County and the Wisconsin Land Information Program.

Brown County Established 1818

City of Green Bay

Brown County Plot Date: 8/22/2018

RPL Office Drafter: R DUCKART

Southeast 35

Southeast 29

Southwest

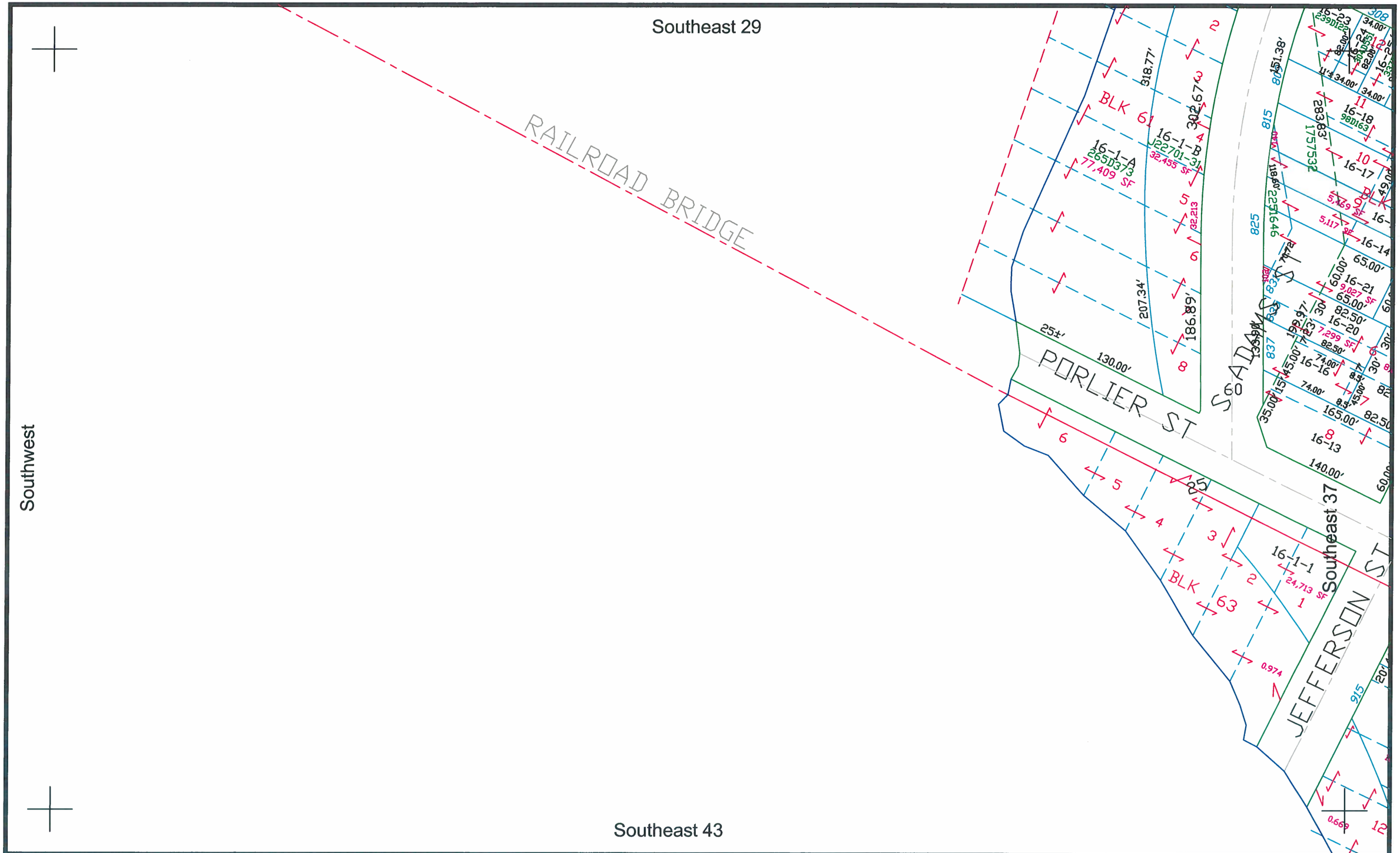

Southeast 43

This is a compilation of records and data located in various county offices and is to be used for reference purposes only. The map is controlled by the field measurements between the corners of the Public Land Survey System and the parcels are mapped from available records which may not precisely fit field conditions. Brown County and/or The City of Green Bay are not responsible for any inaccuracies.

Scale 1" = 100'

Scale 1" = 100'

© 2007 BROWN COUNTY SURVEY DEPT.

This map was generated by the Brown County Survey Department using equipment with funding provided by Brown County and the Wisconsin Land Information Program.

City of Green Bay

Brown County Planning Commission

Office Drafter: D PHELPS

© 1999 Brown County Survey Department, Green Bay, WI 54305

Southeast

City of Green Bay

36

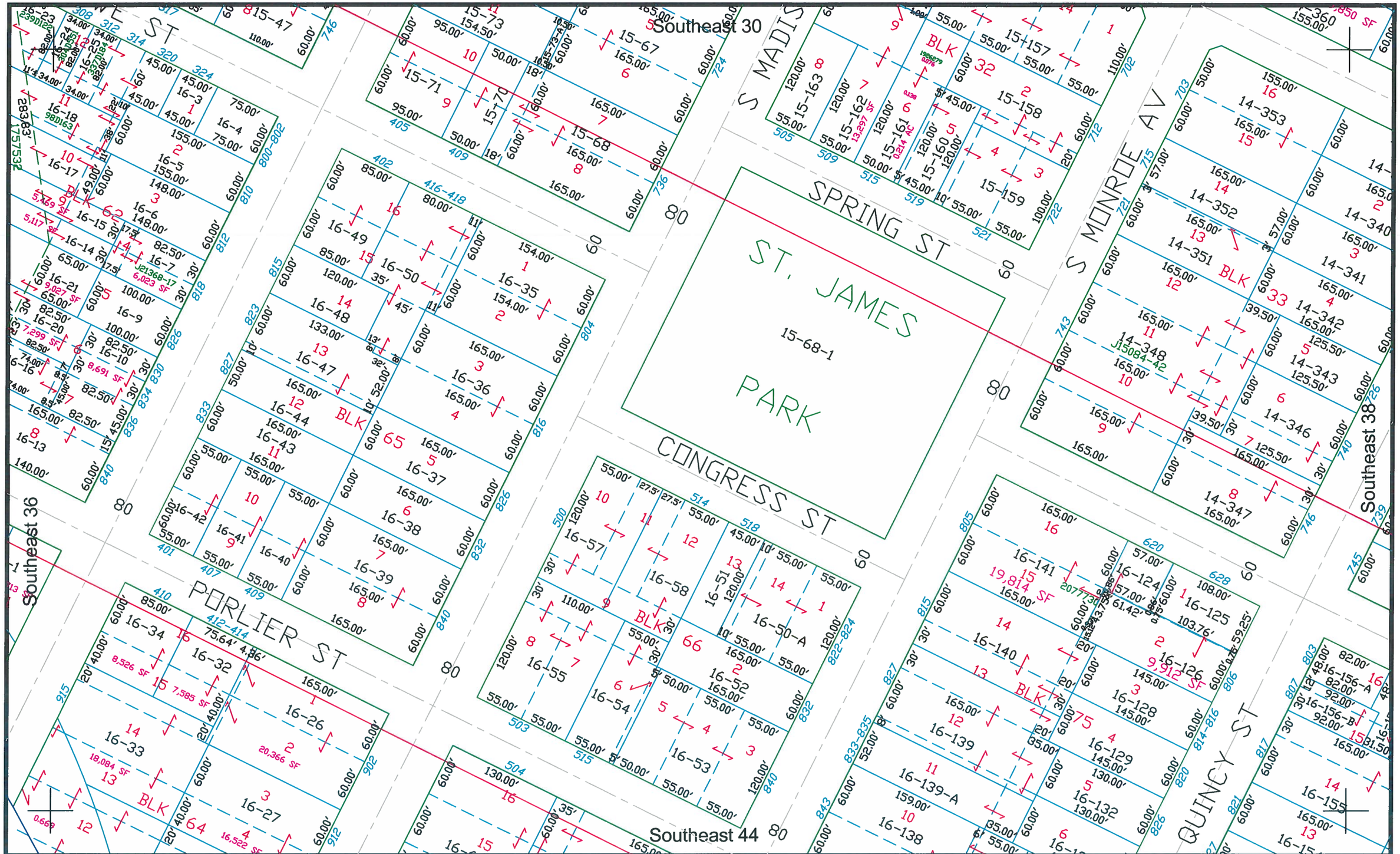

This is a compilation of records and data located in various county offices and is to be used for reference purposes only. The map is controlled by the field measurements between the corners of the Public Land Survey System and the parcels are mapped from available records which may not precisely fit field conditions. Brown County is not responsible for any inaccuracies.

Scale 1" = 100'

0 100

N

© 2008 BROWN COUNTY SURVEY DEPT.

This map was created by the Brown County Survey Department with funding provided by Brown County and the Wisconsin Land Information Program.

City of Green Bay

Brown County Plot Date: 1/14/08
RPL Office Drafter: D PHELPS

Southeast

37

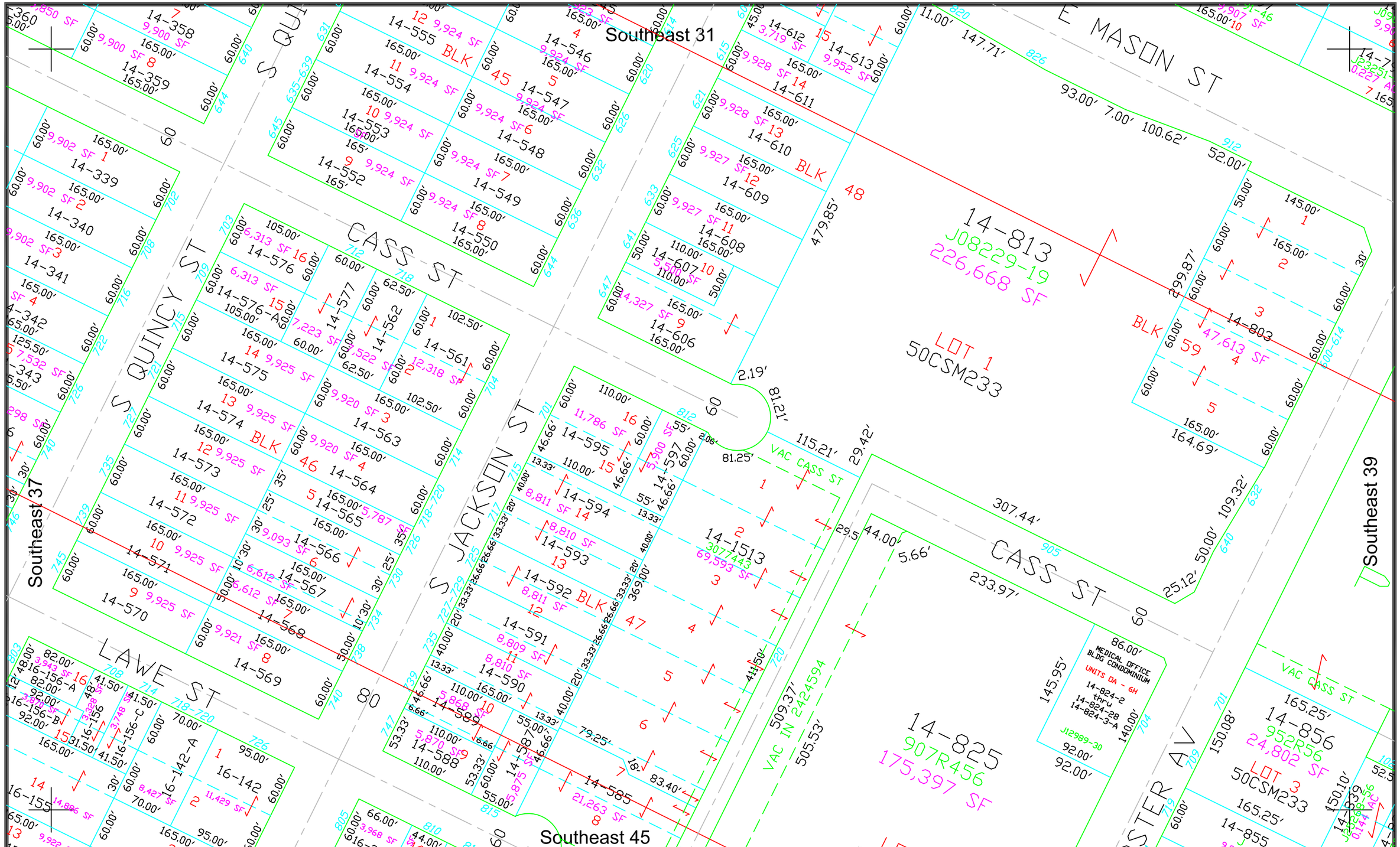

This is a compilation of records and data located in various county offices and is to be used for reference purposes only. The map is controlled by the field measurements between the corners of the Public Land Survey System and the parcels are mapped from available records which may not precisely fit field conditions. Brown County is not responsible for any inaccuracies.

Scale 1" = 100'

0 100

© 2024 BROWN COUNTY SURVEY DEPT.

This map was created by the Brown County Survey Department with funding provided by Brown County and the Wisconsin Land Information Program.

City of Green Bay

Brown County Plot Date: 11/18/2024

RPL Office Drafter: T LESLIE

Southeast 38

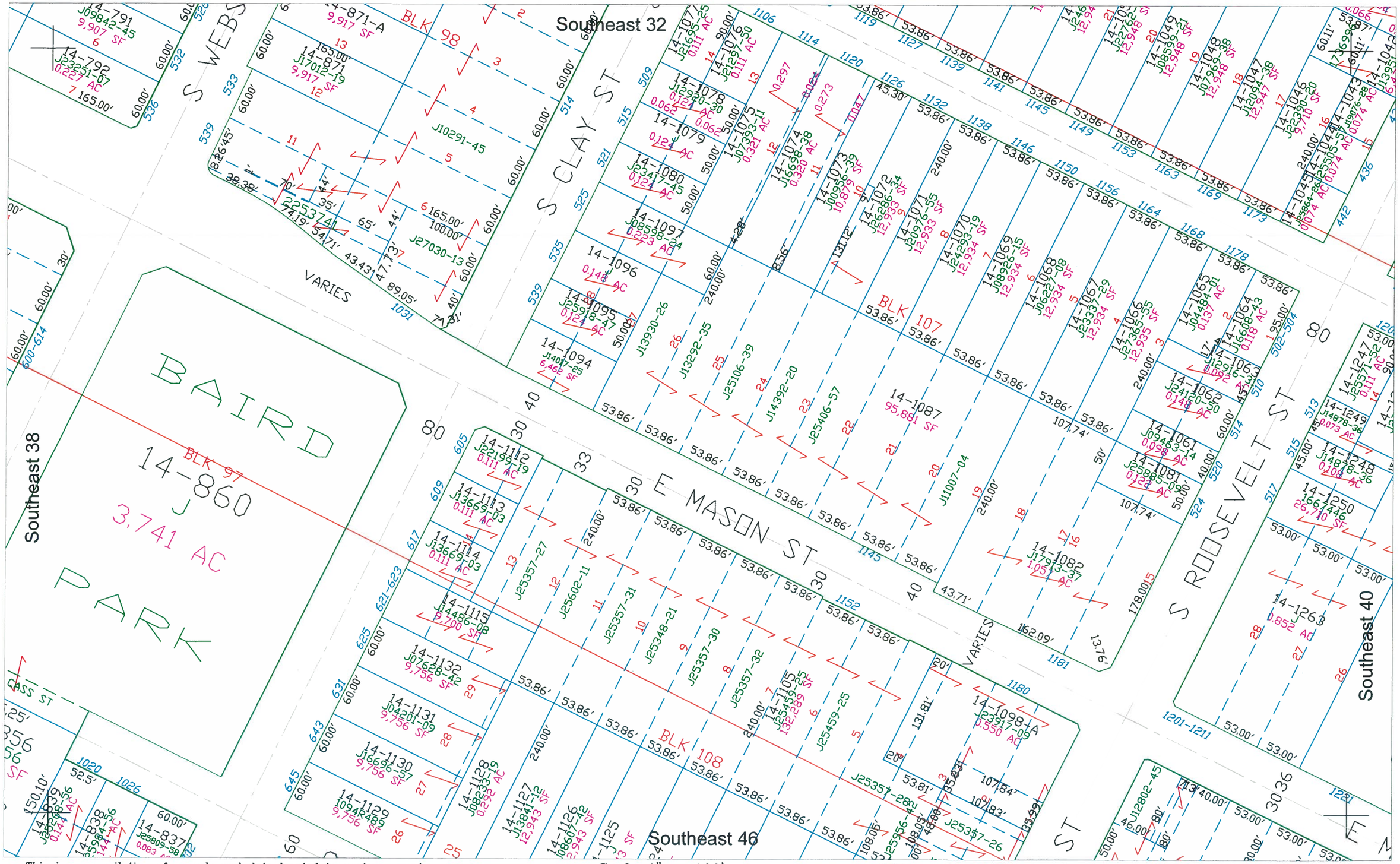

This is a compilation of records and data located in various county offices and is to be used for reference purposes only. The map is controlled by the field measurements between the corners of the Public Land Survey System and the parcels are mapped from available records which may not precisely fit field conditions. Brown County is not responsible for any inaccuracies.

N

© 2020 BROWN COUNTY SURVEY DEPT.

This map was created by the Brown County Survey Department with funding provided by Brown County and the Wisconsin Land Information Program.

Brown County Established 1818

City of Green Bay

Southeast 39

Brown County Plot Date: 8/3/2020
RPL Office Drafter: T LESLIE

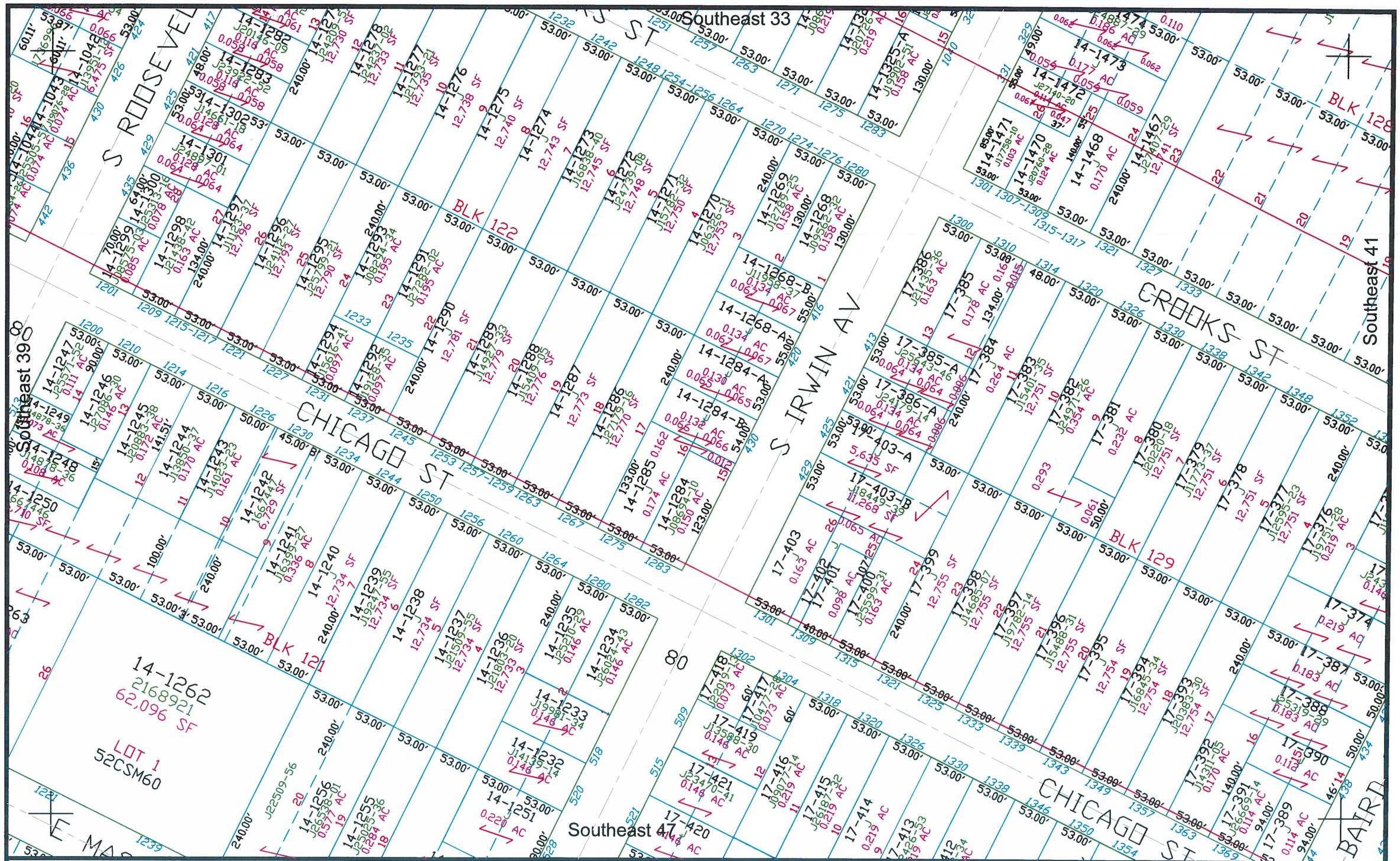

This is a compilation of records and data located in various county offices and is to be used for reference purposes only. The map is controlled by the field measurements between the corners of the Public Land Survey System and the parcels are mapped from available records which may not precisely fit field conditions. Brown County is not responsible for any inaccuracies.

N

Scale 1" = 100'

0 100

© 2016 BROWN COUNTY SURVEY DEPT.

This map was created by the Brown County Survey Department with funding provided by Brown County and the Wisconsin Land Information Program.

City of Green Bay

Brown County Plot Date: 12/20/2016

RPL Office Drafter: T LESLIE

Southeast

40

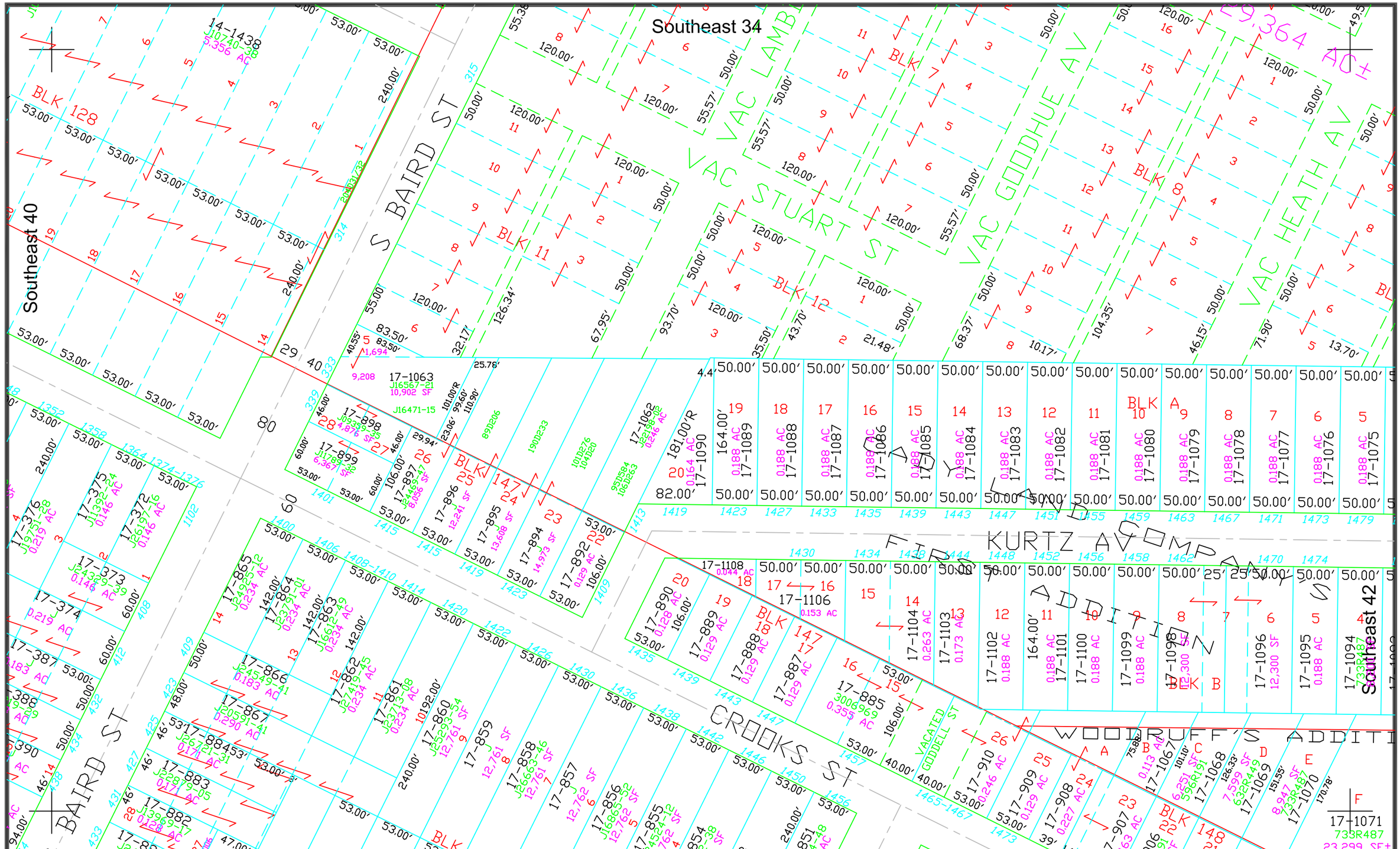

This is a compilation of records and data located in various county offices and is to be used for reference purposes only. The map is controlled by the field measurements between the corners of the Public Land Survey System and the parcels are mapped from available records which may not precisely fit field conditions. Brown County is not responsible for any inaccuracies.

N

Scale 1" = 100'

0 100

© 2022 BROWN COUNTY SURVEY DEPT.

This map was created by the Brown County Survey Department with funding provided by Brown County and the Wisconsin Land Information Program.

City of Green Bay

Southeast 41

Brown County Plot Date: 4/5/2023

RPL Office Drafter: T LESLIE

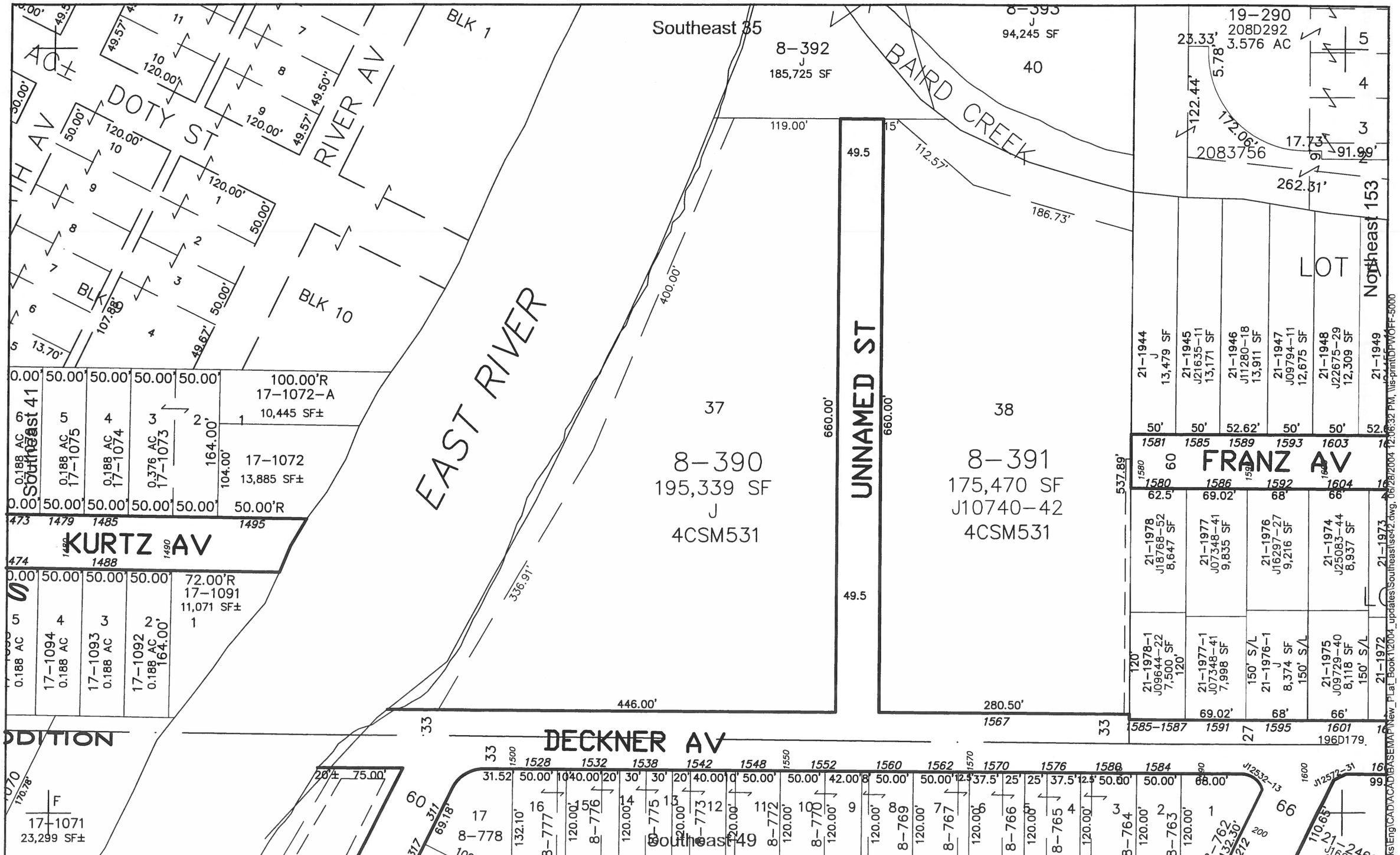

This is a compilation of records and data located in various county offices and is to be used for reference purposes only. The map is controlled by the field measurements between the corners of the Public Land Survey System and the parcels are mapped from available records which may not precisely fit field conditions. Brown County and/or The City of Green Bay are not responsible for any inaccuracies.

Scale 1" = 100'

This map was created by the Brown County Survey Department with funding provided by the City of Green Bay and the Wisconsin Land Information Program.

© 1999 Brown County Survey Department, Green Bay, WI 54305

City of Green Bay

SE 42

I:\DeptData\PubWorks\Eng\CAD\XCAD\BASEMAP\New_Plat_Book\12004_updates\Southeast\se42.dwg, 06/28/2004 12:06:32 PM, \\is-print\DPW\OFF-5000



This is a compilation of records and data located in various county offices and is to be used for reference purposes only. The map is controlled by the field measurements between the corners of the Public Land Survey System and the parcels are mapped from available records which may not precisely fit field conditions. Brown County and/or The City of Green Bay are not responsible for any inaccuracies.

Scale 1" = 100'

0 100

This map was created by the Brown County Survey Department with funding provided by the City of Green Bay and the Wisconsin Land Information Program.

© 1999 Brown County Survey Department, Green Bay, WI 54305

City of Green Bay

SE 43

I:\Dept\Data\PubWorks\Eng\CAD\AC\AD\BASEMAP\New_Plat_Book1\2004_updates\Southeast\se43.dwg, 06/28/2004 12:11:06 PM, \\is-print\DPWOH-5000

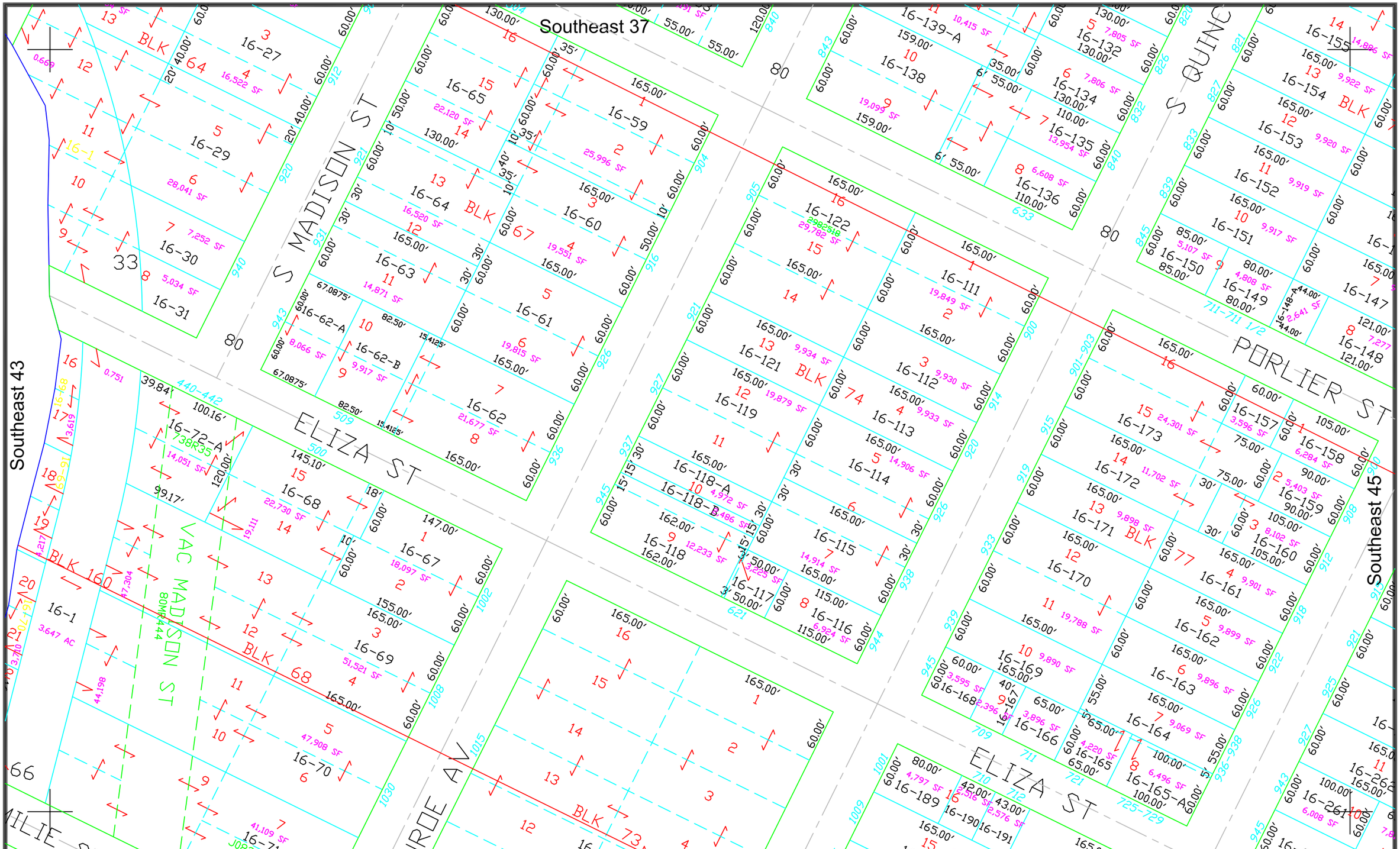

This is a compilation of records and data located in various county offices and is to be used for reference purposes only. The map is controlled by the field measurements between the corners of the Public Land Survey System and the parcels are mapped from available records which may not precisely fit field conditions. Brown County is not responsible for any inaccuracies.

Scale 1" = 100'

0 100

© 2022 BROWN COUNTY SURVEY DEPT.

This map was created by the Brown County Survey Department with funding provided by Brown County and the Wisconsin Land Information Program.

City of Green Bay

Brown County Plot Date: 2/15/2023

RPL Office Drafter: T LESLIE

Southeast

44

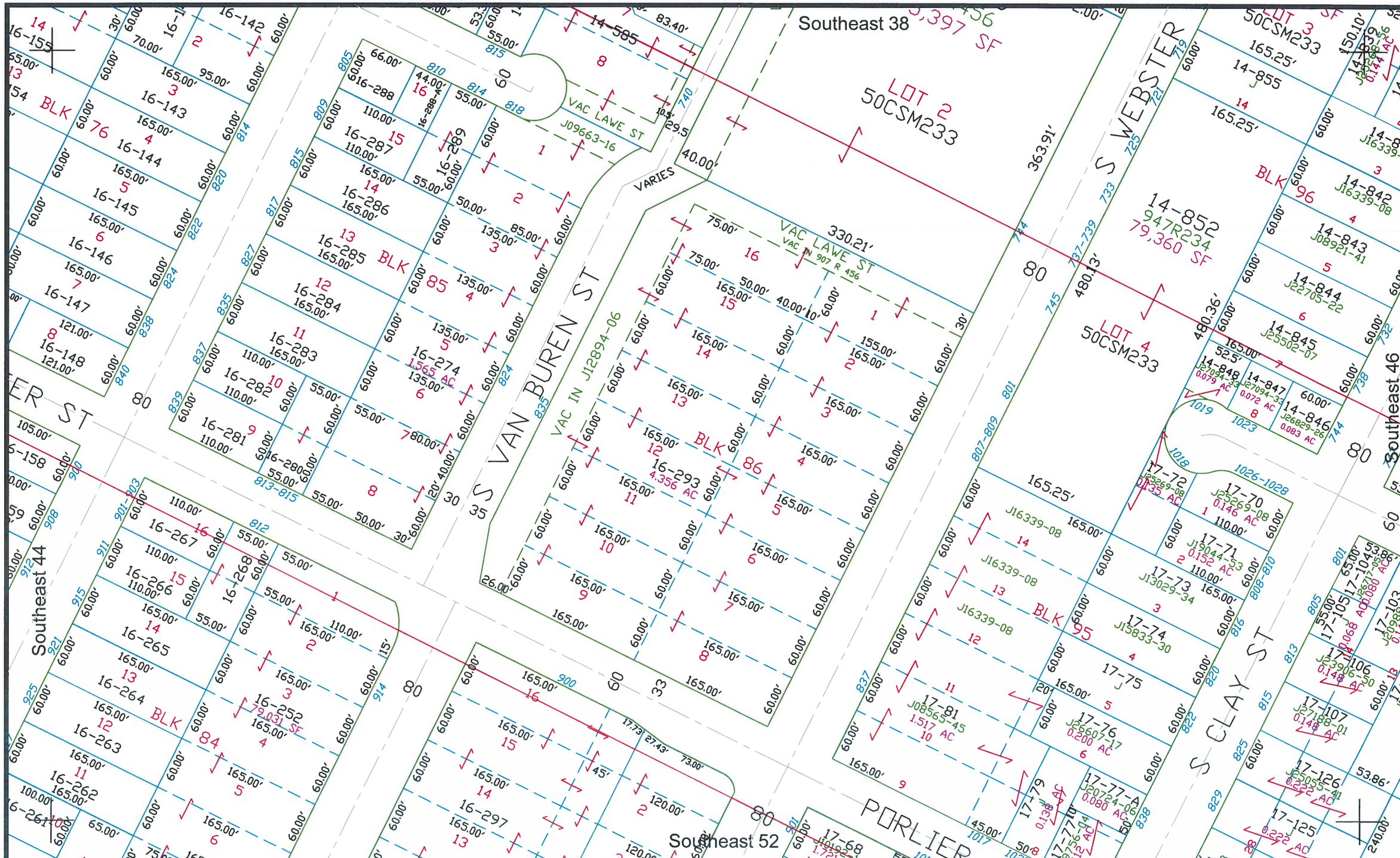

This is a compilation of records and data located in various county offices and is to be used for reference purposes only. The map is controlled by the field measurements between the corners of the Public Land Survey System and the parcels are mapped from available records which may not precisely fit field conditions. Brown County is not responsible for any inaccuracies.

© 2012 BROWN COUNTY SURVEY DEPT.

This map was created by the Brown County Survey Department with funding provided by Brown County and the Wisconsin Land Information Program.

City of Green Bay

Brown County Plot Date: 10/09/2012

RPL Office Drafter: T LESLIE

Southeast

45

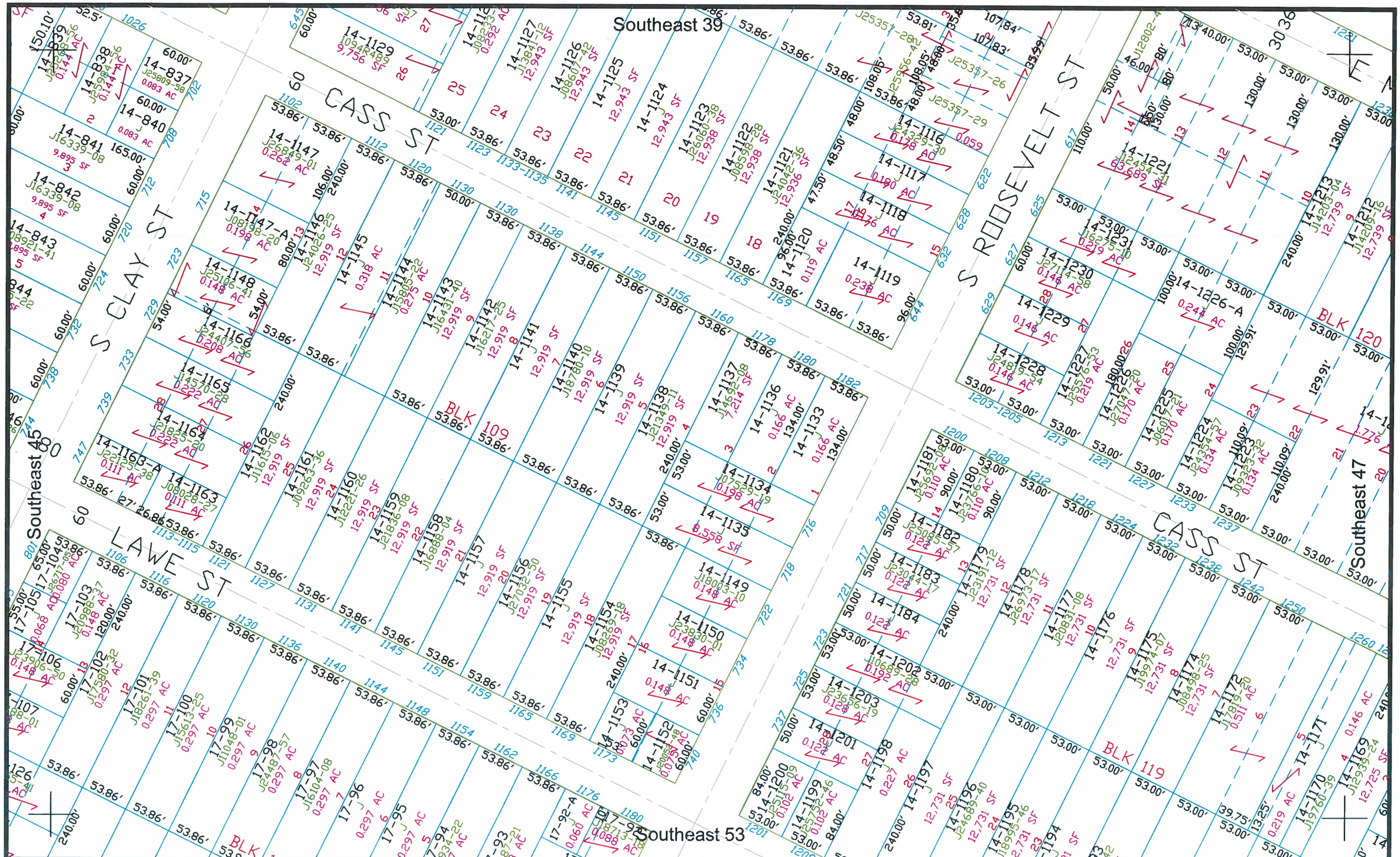

This is a compilation of records and data located in various county offices and is to be used for reference purposes only. The map is controlled by the field measurements between the corners of the Public Land Survey System and the parcels are mapped from available records which may not precisely fit field conditions. Brown County is not responsible for any inaccuracies.

N

Scale 1" = 100'

0 100

© 2014 BROWN COUNTY SURVEY DEPT.

This map was created by the Brown County Survey Department with funding provided by Brown County and the Wisconsin Land Information Program.

Brown County Established 1818

City of Green Bay

Brown County Plot Date: 12/18/2014

RPL Office Drafter: D PHELPS

Southeast

46

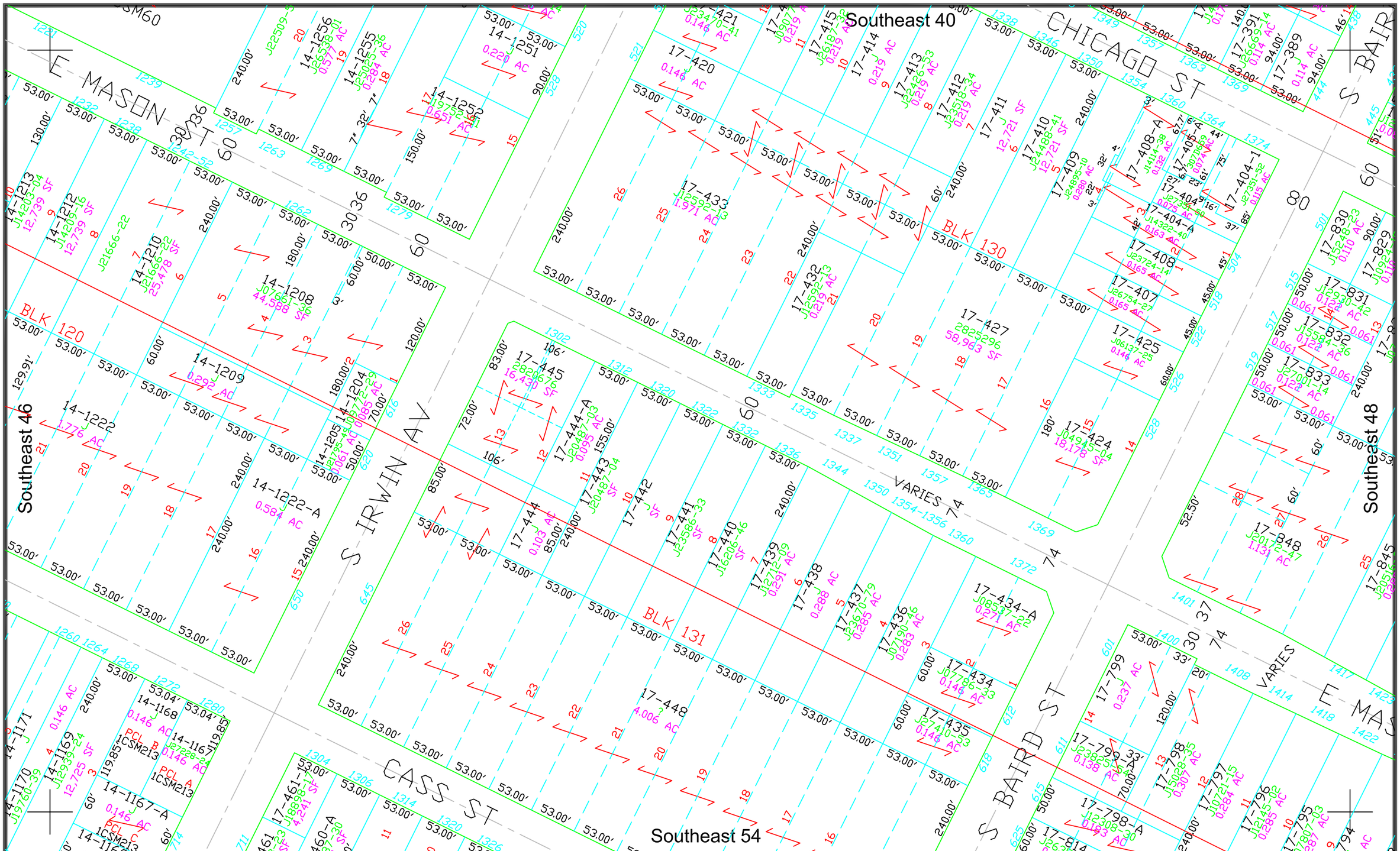

This is a compilation of records and data located in various county offices and is to be used for reference purposes only. The map is controlled by the field measurements between the corners of the Public Land Survey System and the parcels are mapped from available records which may not precisely fit field conditions. Brown County is not responsible for any inaccuracies.

N

Scale 1" = 100'

0 100

© 2023 BROWN COUNTY SURVEY DEPT.

This map was created by the Brown County Survey Department with funding provided by Brown County and the Wisconsin Land Information Program.

Brown County Established 1818

City of Green Bay

Brown County Plot Date: 8-17-2023

RPL Office Drafter: T LESLIE

Southeast 47

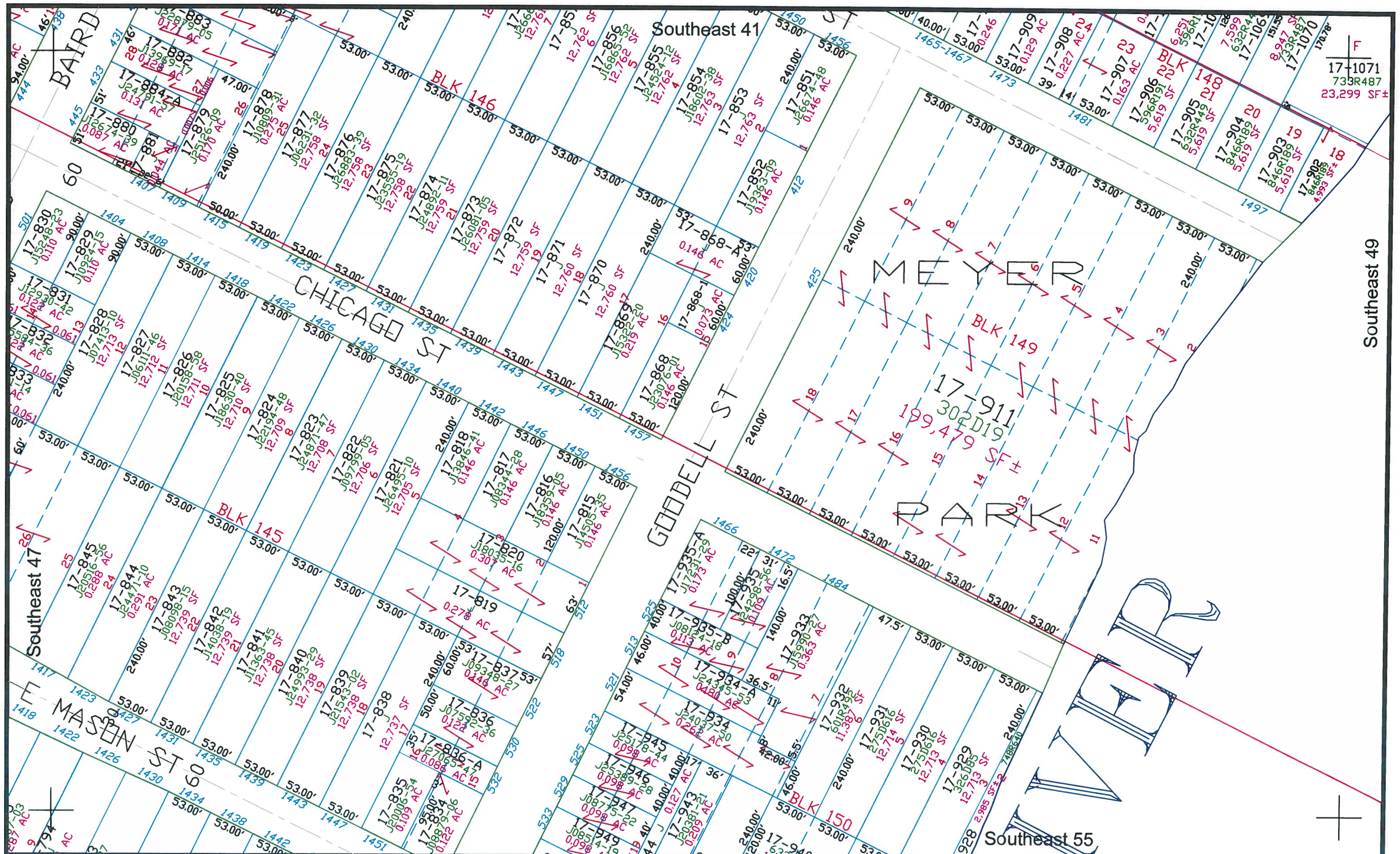

This is a compilation of records and data located in various county offices and is to be used for reference purposes only. The map is controlled by the field measurements between the corners of the Public Land Survey System and the parcels are mapped from available records which may not precisely fit field conditions. Brown County is not responsible for any inaccuracies.

N

Scale 1" = 100'

0 100

© 2016 BROWN COUNTY SURVEY DEPT.

This map was created by the Brown County Survey Department with funding provided by Brown County and the Wisconsin Land Information Program.

City of Green Bay

Brown County Plot Date: 10/12/2016

RPL Office Drafter: R DUCKART

Southeast

48

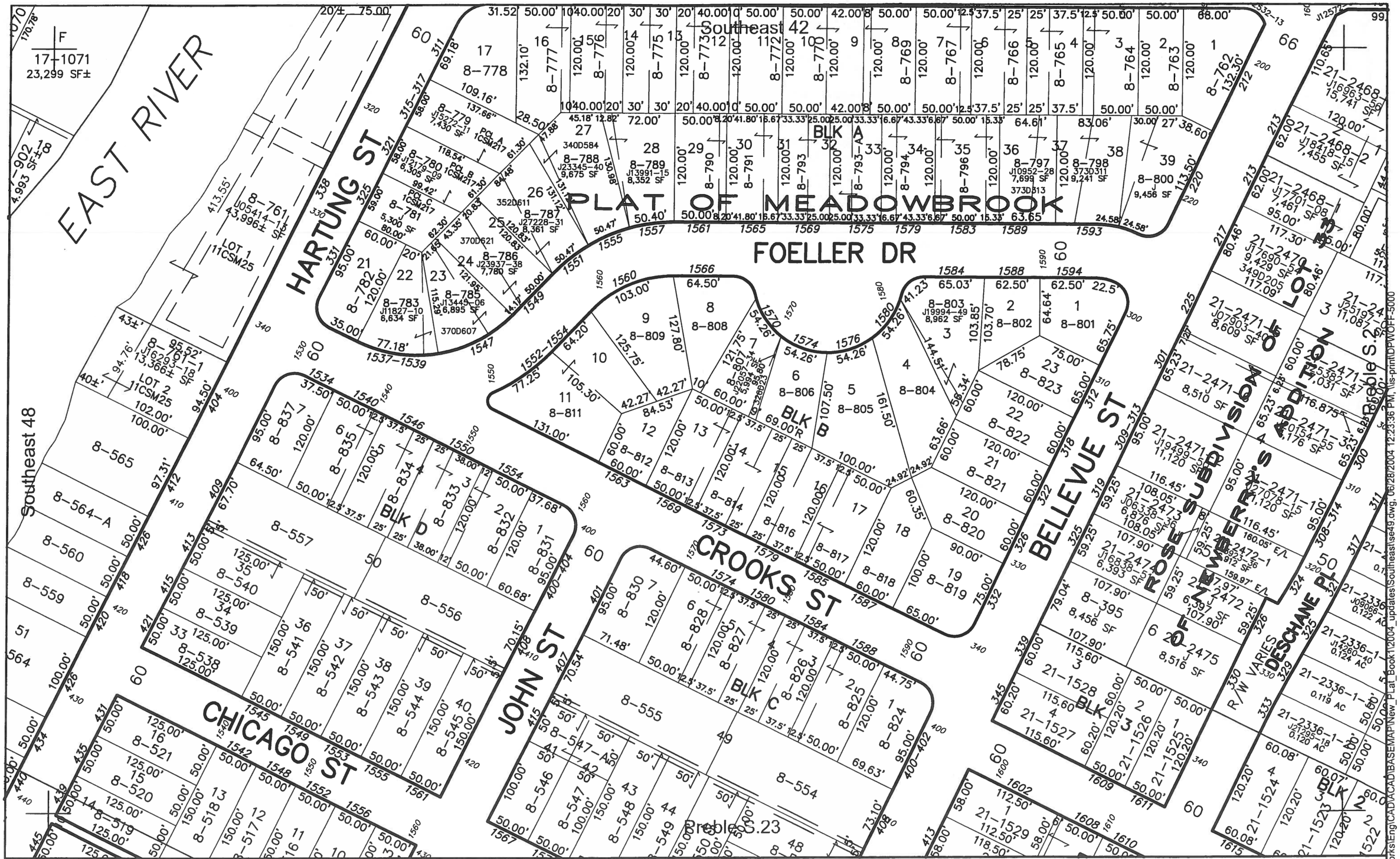

This is a compilation of records and data located in various county offices and is to be used for reference purposes only. The map is controlled by the field measurements between the corners of the Public Land Survey System and the parcels are mapped from available records which may not precisely fit field conditions. Brown County and/or The City of Green Bay are not responsible for any inaccuracies.

Scale 1" = 100'

This map was created by the Brown County Survey Department with funding provided by the City of Green Bay and the Wisconsin Land Information Program.

© 1999 Brown County Survey Department, Green Bay, WI 54305

City of Green Bay

SE 49

I:\DeptData\PubWorks\Eng\CAD\CAD\BASEMAP\New_Plat_Book\2004_updates\Southeast\se49.dwg, 06/28/2004 12:23:36 PM, \\is-print\DPWOFF-5000

Southeast 43

Southwest

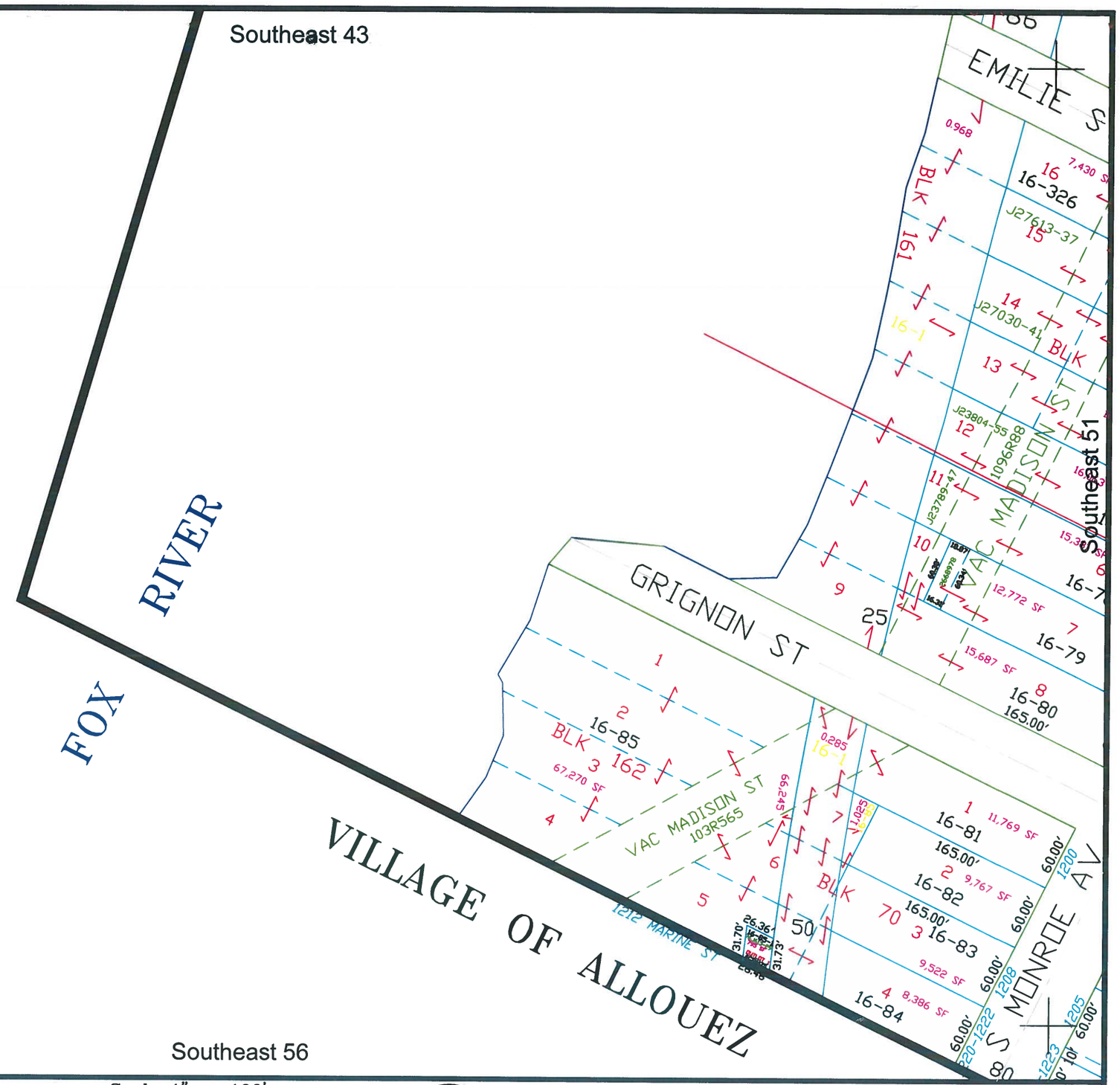

Southeast 51

Southeast 56

This is a compilation of records and data located in various county offices and is to be used for reference purposes only. The map is controlled by the field measurements between the corners of the Public Land Survey System and the parcels are mapped from available records which may not precisely fit field conditions. Brown County is not responsible for any inaccuracies.

N

Scale 1" = 100'

0 100

© 2014 BROWN COUNTY SURVEY DEPT.

This map was created by the Brown County Survey Department with funding provided by Brown County and the Wisconsin Land Information Program.

Brown County Established 1818

City of Green Bay

Brown County Plot Date: 6/5/2014
RPL Office Drafter: T LESLIE

Southeast

50

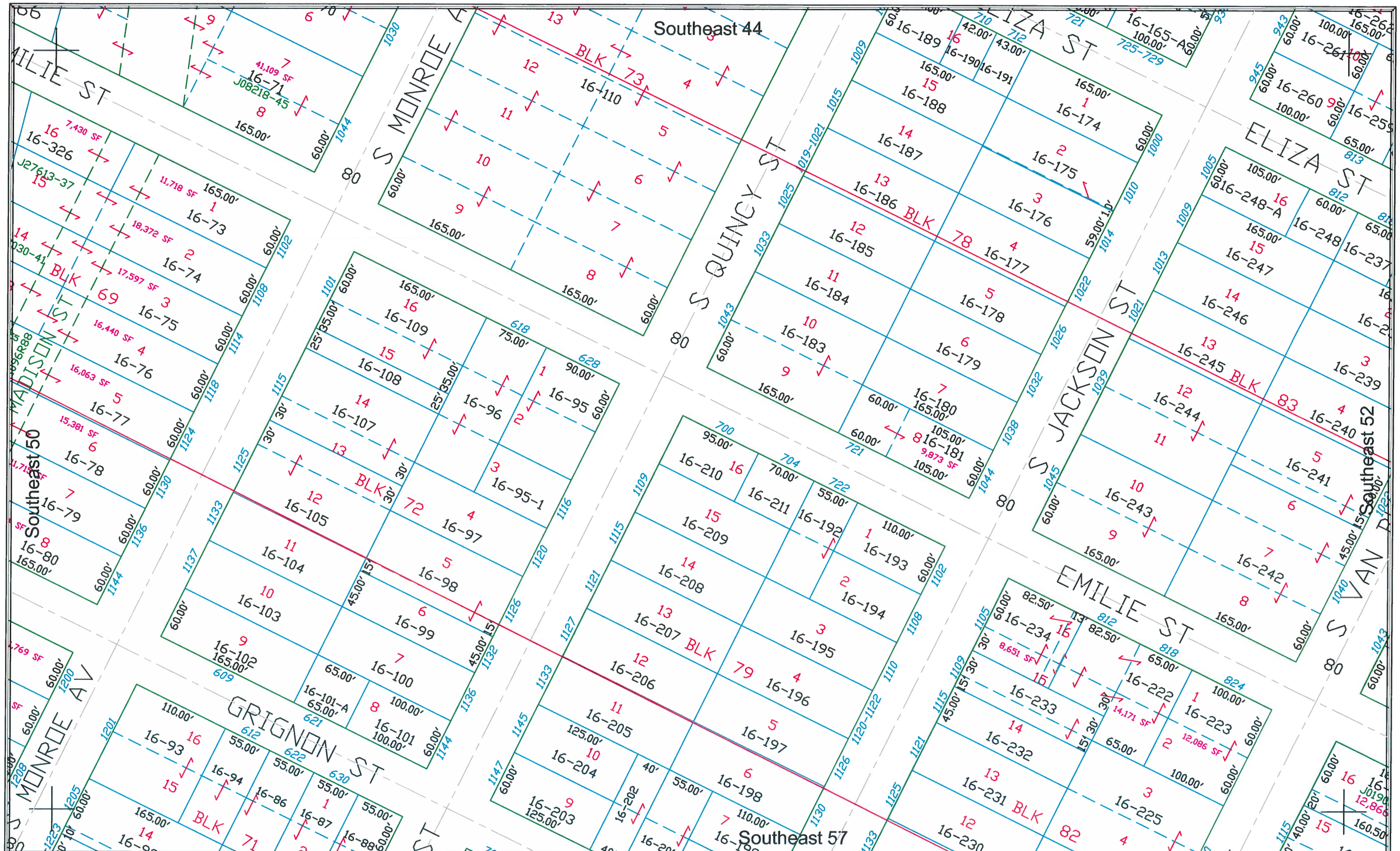

This is a compilation of records and data located in various county offices and is to be used for reference purposes only. The map is controlled by the field measurements between the corners of the Public Land Survey System and the parcels are mapped from available records which may not precisely fit field conditions. Brown County is not responsible for any inaccuracies.

N

Scale 1" = 100'

0 100

© 2008 BROWN COUNTY SURVEY DEPT.

This map was created by the Brown County Survey Department with funding provided by Brown County and the Wisconsin Land Information Program.

City of Green Bay

Brown County Plot Date: 12/31/08

RPL Office Drafter: D PHELPS

Southeast

51

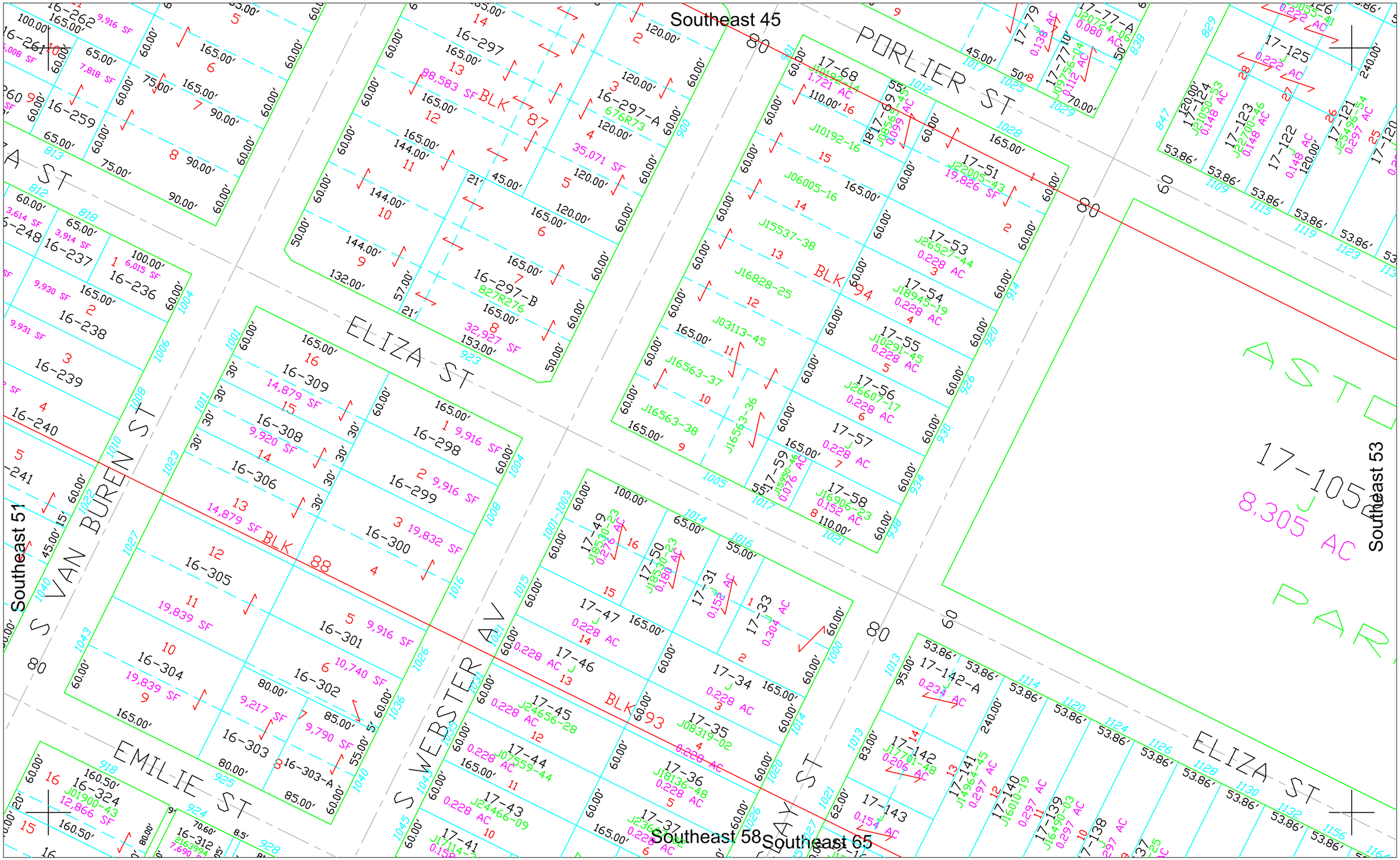

This is a compilation of records and data located in various county offices and is to be used for reference purposes only. The map is controlled by the field measurements between the corners of the Public Land Survey System and the parcels are mapped from available records which may not precisely fit field conditions. Brown County is not responsible for any inaccuracies.

Scale 1" = 100'

© 2022 BROWN COUNTY SURVEY DEPT.

This map was created by the Brown County Survey Department with funding provided by Brown County and the Wisconsin Land Information Program.

City of Green Bay

Southeast

Brown County Plot Date: 12/18/2022

RPL Office Drafter: T LESLIE

This is a compilation of records and data located in various county offices and is to be used for reference purposes only. The map is controlled by the field measurements between the corners of the Public Land Survey System and the parcels are mapped from available records which may not precisely fit field conditions. Brown County is not responsible for any inaccuracies.

N

Scale 1" = 100'

© 2020 BROWN COUNTY SURVEY DEPT.

This map was created by the Brown County Survey Department with funding provided by Brown County and the Wisconsin Land Information Program.

City of Green Bay

Southeast

Brown County Plot Date: 11/13/2020

RPL Office Drafter: C MILLER

This is a compilation of records and data located in various county offices and is to be used for reference purposes only. The map is controlled by the field measurements between the corners of the Public Land Survey System and the parcels are mapped from available records which may not precisely fit field conditions. Brown County is not responsible for any inaccuracies.

N

Scale 1" = 100'

0 100

© 2005 BROWN COUNTY SURVEY DEPT.

This map was created by the Brown County Survey Department with funding provided by Brown County and the Wisconsin Land Information Program.

Brown County Established 1818

City of Green Bay

Brown County Plot Date: 12/6/05

RPL Office Drafter: D PHELPS

Southeast

54

This is a compilation of records and data located in various county offices and is to be used for reference purposes only. The map is controlled by the field measurements between the corners of the Public Land Survey System and the parcels are mapped from available records which may not precisely fit field conditions. Brown County is not responsible for any inaccuracies.

N

Scale 1" = 100'

0 100

© 2014 BROWN COUNTY SURVEY DEPT.

This map was created by the Brown County Survey Department with funding provided by Brown County and the Wisconsin Land Information Program.

Brown County Established 1818

City of Green Bay

Brown County Plot Date: 12/18/2014

RPL Office Drafter: D PHELPS

Southeast

55

This is a compilation of records and data located in various county offices and is to be used for reference purposes only. The map is controlled by the field measurements between the corners of the Public Land Survey System and the parcels are mapped from available records which may not precisely fit field conditions. Brown County and/or The City of Green Bay are not responsible for any inaccuracies.

BROWN COUNTY OFFICE OF CITY SURVEYOR LES VAN HORN GREEN BAY WI

Scale 1" = 100'

0 100

This map was created by the Brown County Survey Department with funding provided by the City of Green Bay and the Wisconsin Land Information Program.

© 1999 Brown County Survey Department, Green Bay, WI 54305

CITY OF GREEN BAY

City of Green Bay

SE 56

I:\DeptData\PubWorks\Eng\CAD\ACAD\BASEMAP\New_Plat_Book1\2004_updates\Southeast\se56.dwg, 06/28/2004 12:38:59 PM, \\ls-prin\DPWOFF-5000

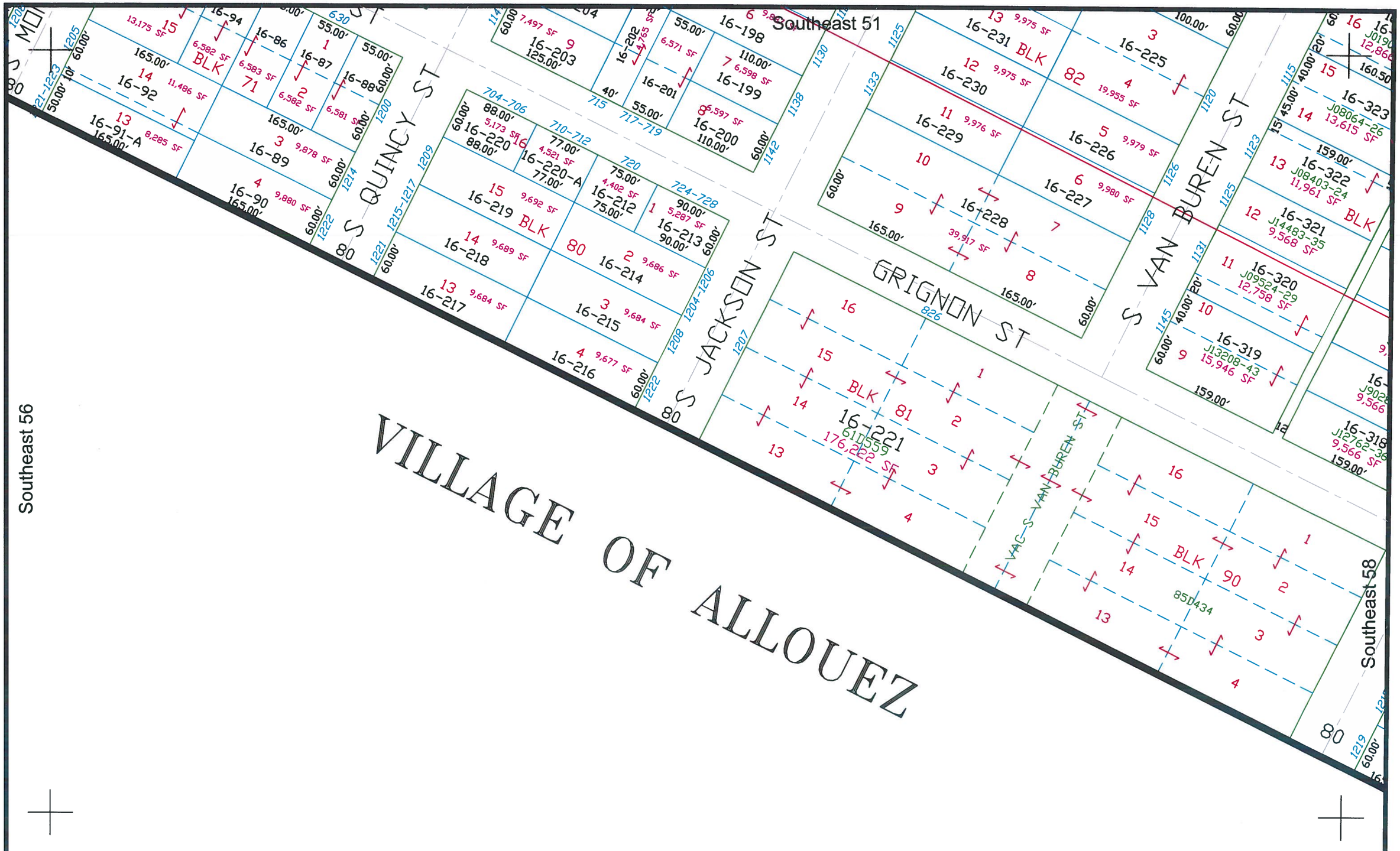

This is a compilation of records and data located in various county offices and is to be used for reference purposes only. The map is controlled by the field measurements between the corners of the Public Land Survey System and the parcels are mapped from available records which may not precisely fit field conditions. Brown County is not responsible for any inaccuracies.

N

Scale 1" = 100'

0 100

© 2016 BROWN COUNTY SURVEY DEPT.

This map was created by the Brown County Survey Department with funding provided by Brown County and the Wisconsin Land Information Program.

City of Green Bay

Brown County Plot Date: 12/20/2016

RPL Office Drafter: T LESLIE

Southeast

57

This is a compilation of records and data located in various county offices and is to be used for reference purposes only. The map is controlled by the field measurements between the corners of the Public Land Survey System and the parcels are mapped from available records which may not precisely fit field conditions. Brown County is not responsible for any inaccuracies.

N

Scale 1" = 100'

0 100

© 2015 BROWN COUNTY SURVEY DEPT.

This map was created by the Brown County Survey Department with funding provided by Brown County and the Wisconsin Land Information Program.

Brown County Established 1818

City of Green Bay

Brown County Plot Date: 6/30/15
RPL Office Drafter: D PHELPS

Southeast

58

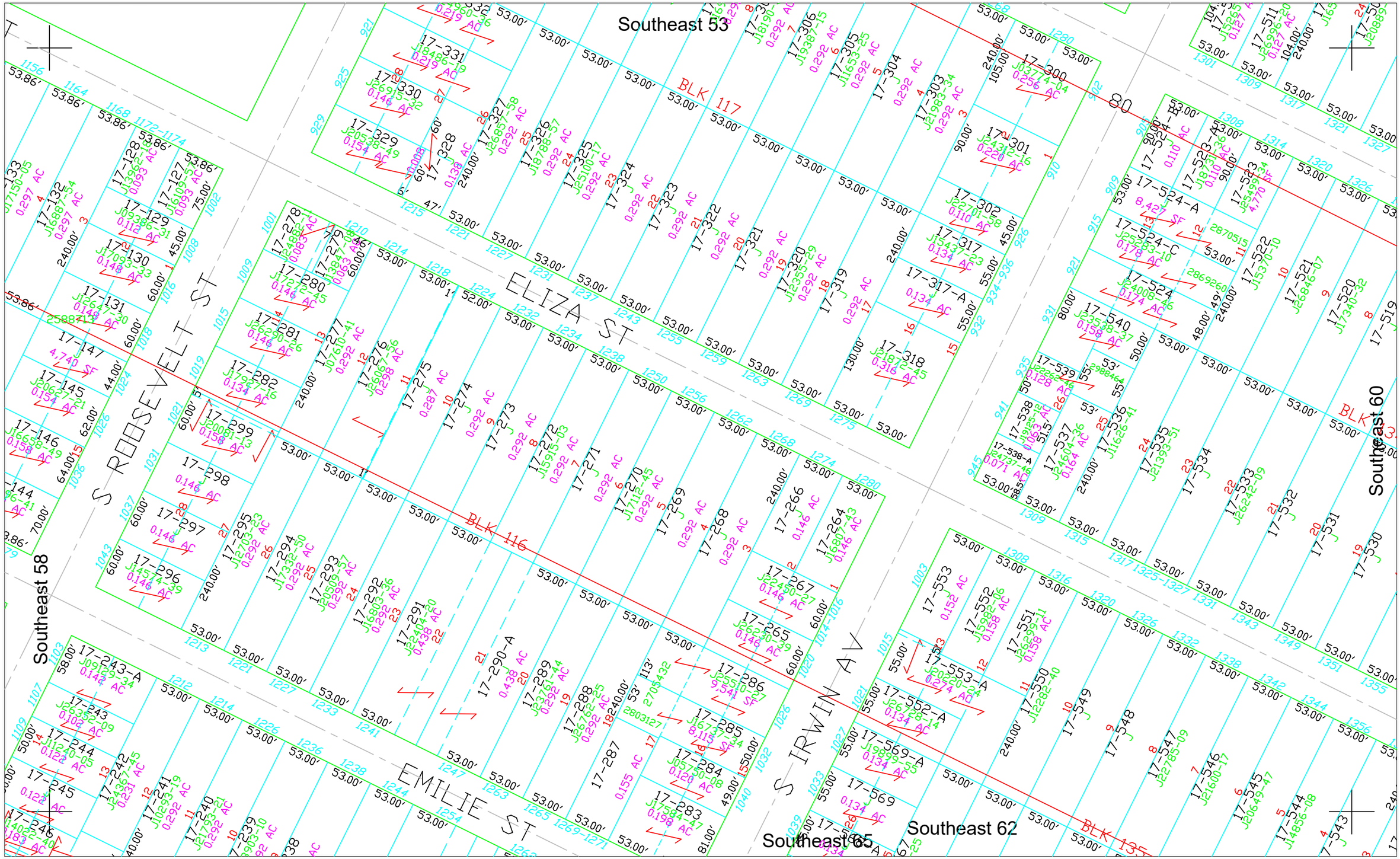

This is a compilation of records and data located in various county offices and is to be used for reference purposes only. The map is controlled by the field measurements between the corners of the Public Land Survey System and the parcels are mapped from available records which may not precisely fit field conditions. Brown County is not responsible for any inaccuracies.

N

Scale 1" = 100'

© 2021 BROWN COUNTY SURVEY DEPT.

This map was created by the Brown County Survey Department with funding provided by Brown County and the Wisconsin Land Information Program.

City of Green Bay

Brown County Plot Date: 12/15/21
RPL Office Drafter: C MILLER

Southeast 59

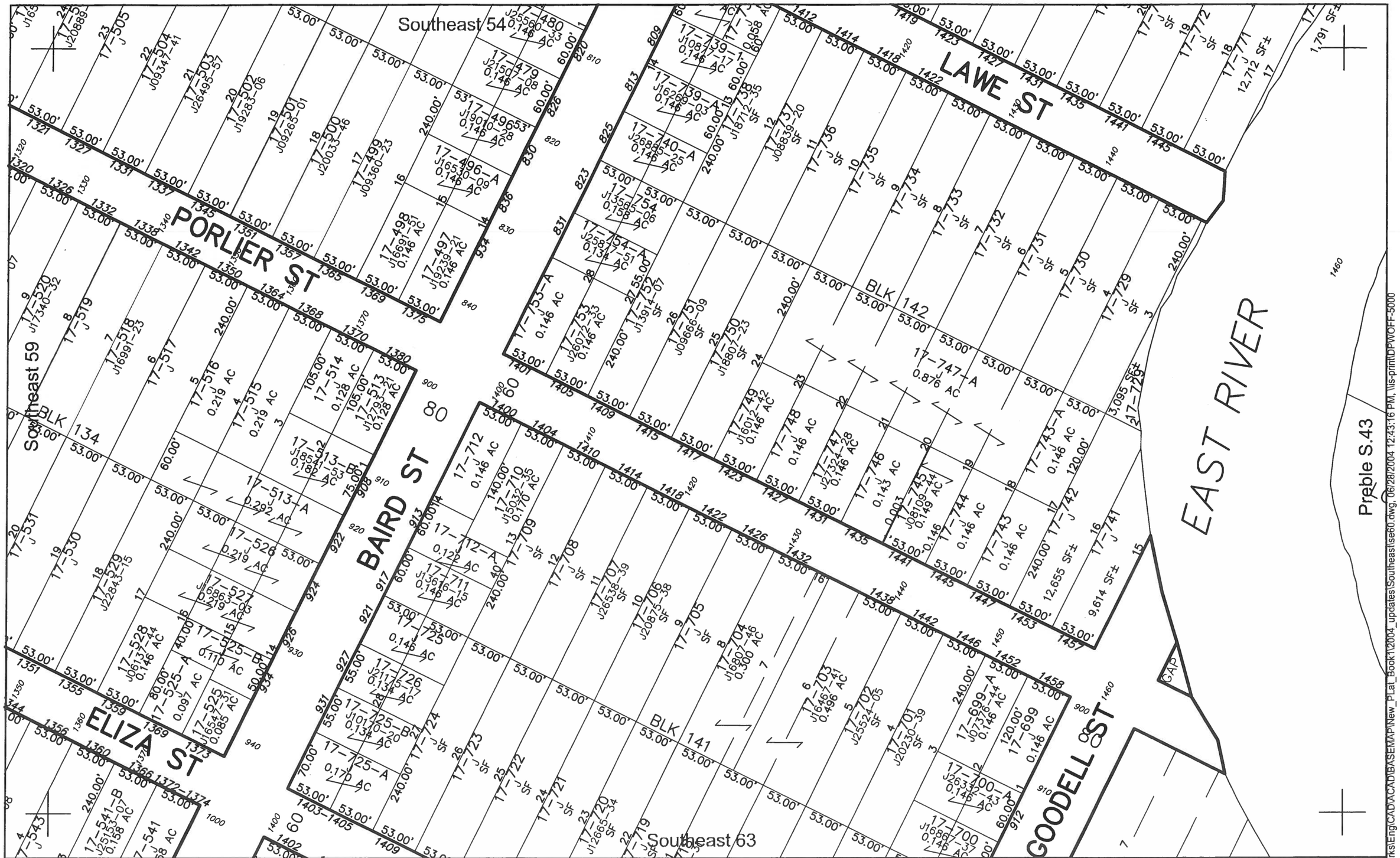

This is a compilation of records and data located in various county offices and is to be used for reference purposes only. The map is controlled by the field measurements between the corners of the Public Land Survey System and the parcels are mapped from available records which may not precisely fit field conditions. Brown County and/or The City of Green Bay are not responsible for any inaccuracies.

Scale 1" = 100'

This map was created by the Brown County Survey Department with funding provided by the City of Green Bay and the Wisconsin Land Information Program.

© 1999 Brown County Survey Department, Green Bay, WI 54305

City of Green Bay

SE 60

I:\DeptData\PubWorks\Eng\CAD\ACAD\BASEMAP\New_Plat_Book\12004_updates\Southeast\se60.dwg, 06/28/2004 12:43:16 PM, \\ls-print\DPWOFF-5000

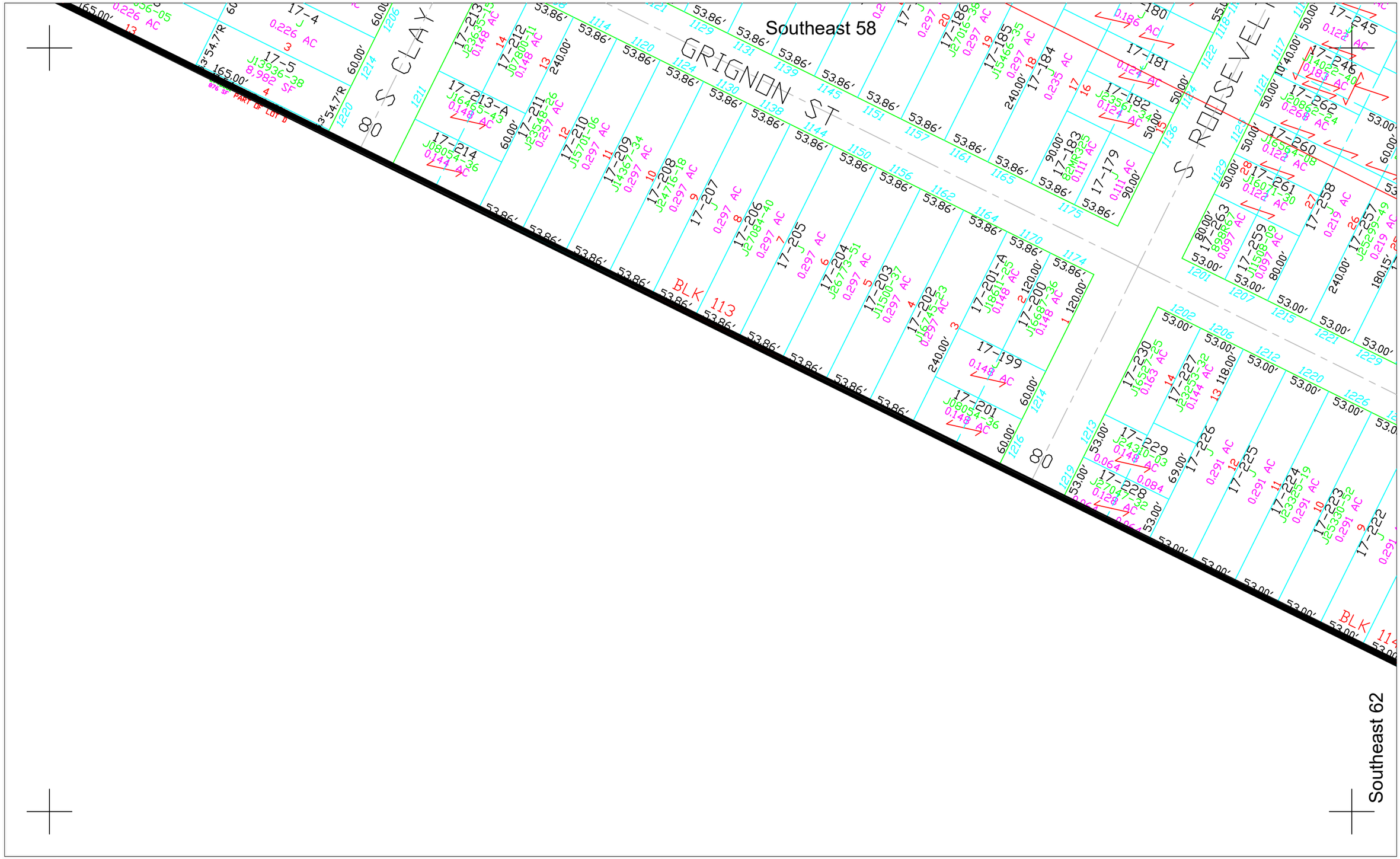

This is a compilation of records and data located in various county offices and is to be used for reference purposes only. The map is controlled by the field measurements between the corners of the Public Land Survey System and the parcels are mapped from available records which may not precisely fit field conditions. Brown County is not responsible for any inaccuracies.

N

Scale 1" = 100'

© 2021 BROWN COUNTY SURVEY DEPT.

This map was created by the Brown County Survey Department with funding provided by Brown County and the Wisconsin Land Information Program.

Brown County Established 1818

City of Green Bay

Brown County Plot Date: 12/8/21
RPL Office Drafter: C MILLER

Southeast

61

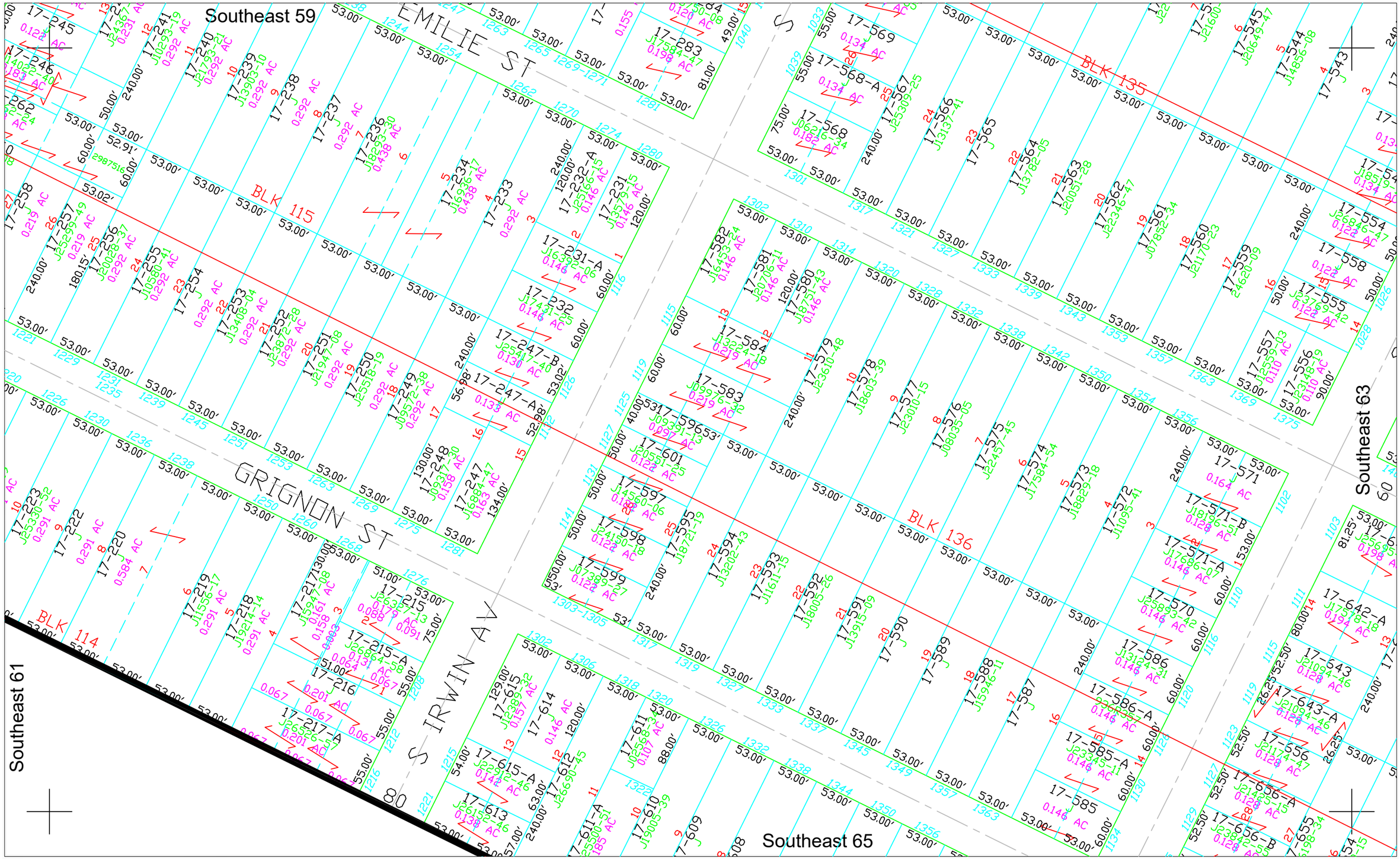

This is a compilation of records and data located in various county offices and is to be used for reference purposes only. The map is controlled by the field measurements between the corners of the Public Land Survey System and the parcels are mapped from available records which may not precisely fit field conditions. Brown County is not responsible for any inaccuracies.

N

Scale 1" = 100'

© 2021 BROWN COUNTY SURVEY DEPT.

This map was created by the Brown County Survey Department with funding provided by Brown County and the Wisconsin Land Information Program.

Brown County Established 1818

City of Green Bay

Brown County Plot Date: 12/8/21
RPL Office Drafter: C MILLER

Southeast 62

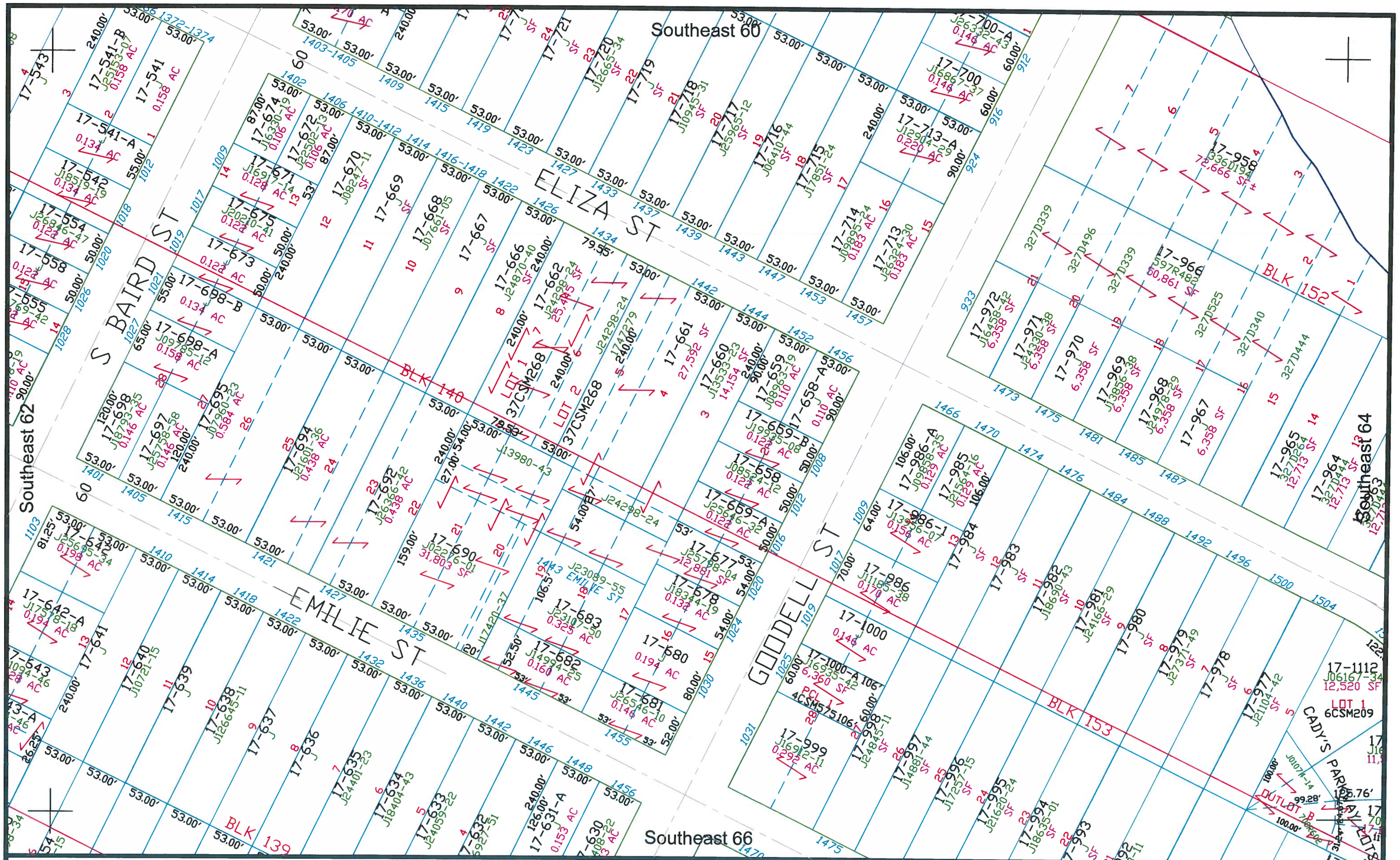

This is a compilation of records and data located in various county offices and is to be used for reference purposes only. The map is controlled by the field measurements between the corners of the Public Land Survey System and the parcels are mapped from available records which may not precisely fit field conditions. Brown County is not responsible for any inaccuracies.

Scale 1" = 100'

0 100

© 2015 BROWN COUNTY SURVEY DEPT.

This map was created by the Brown County Survey Department with funding provided by Brown County and the Wisconsin Land Information Program.

City of Green Bay

Brown County Plot Date: 12/14/2015

RPL Office Drafter: T LESLIE

Southeast

63

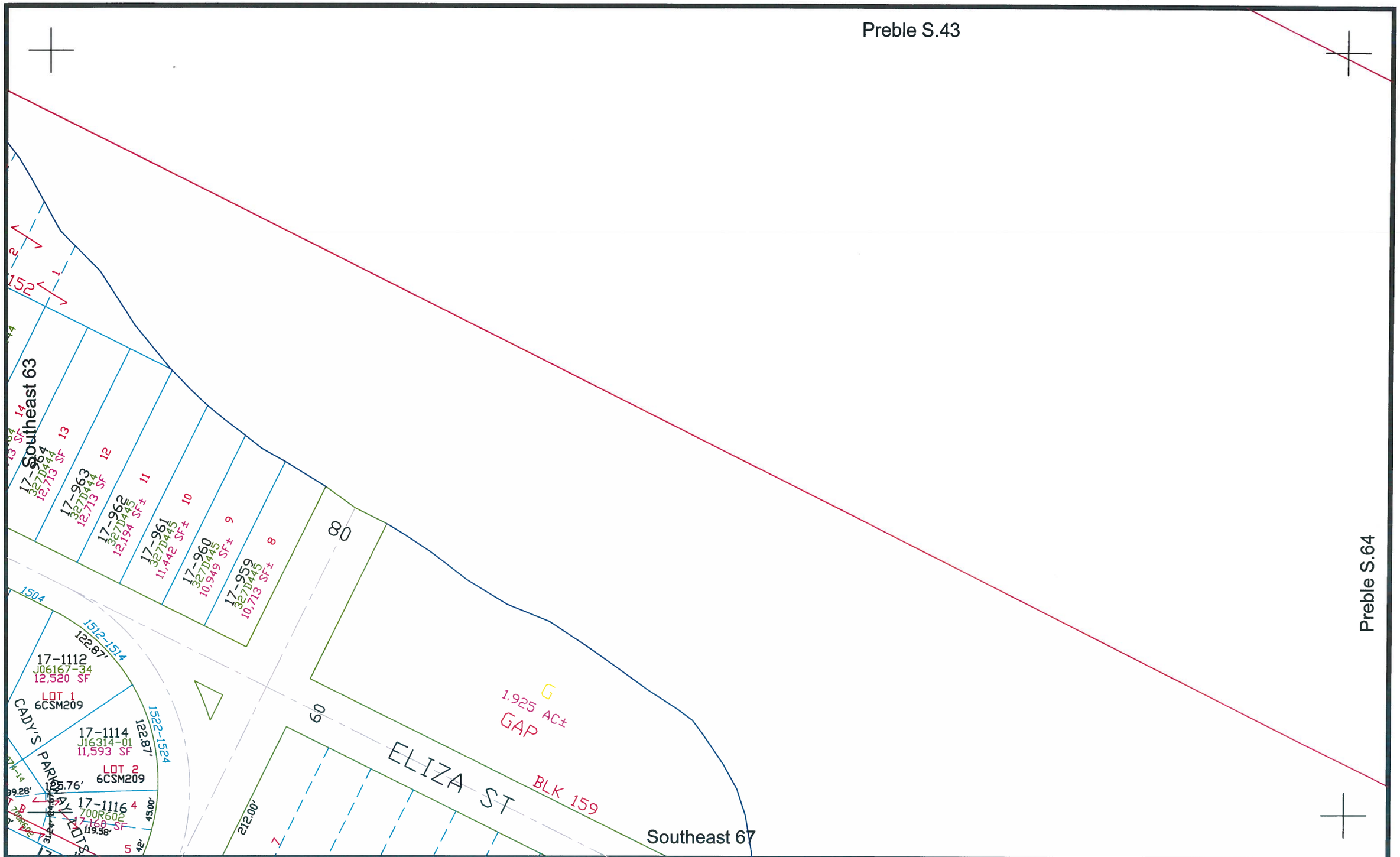

This is a compilation of records and data located in various county offices and is to be used for reference purposes only. The map is controlled by the field measurements between the corners of the Public Land Survey System and the parcels are mapped from available records which may not precisely fit field conditions. Brown County is not responsible for any inaccuracies.

N

Scale 1" = 100'

0 100

© 2013 BROWN COUNTY SURVEY DEPT.

This map was created by the Brown County Survey Department with funding provided by Brown County and the Wisconsin Land Information Program.

City of Green Bay

Brown County Plot Date: 4/9/2013
RPL Office Drafter: T LESLIE

Southeast
64

This is a compilation of records and data located in various county offices and is to be used for reference purposes only. The map is controlled by the field measurements between the corners of the Public Land Survey System and the parcels are mapped from available records which may not precisely fit field conditions.
Brown County and/or The City of Green Bay are not responsible for any inaccuracies.

Scale 1" = 100'

This map was created by the Brown County Survey Department with funding provided by the City of Green Bay and the Wisconsin Land Information Program.

© 1999 Brown County Survey Department, Green Bay, WI 54305

City of Green Bay

SE 65

I:\DeptData\PubWorks\Eng\CADD\CADD\BASEMAP\New_PLat_Book\2004_updates\Southeast\se65.dwg, 06/28/2004 01:00:19 PM, \\is-print\DPWOFF-5000

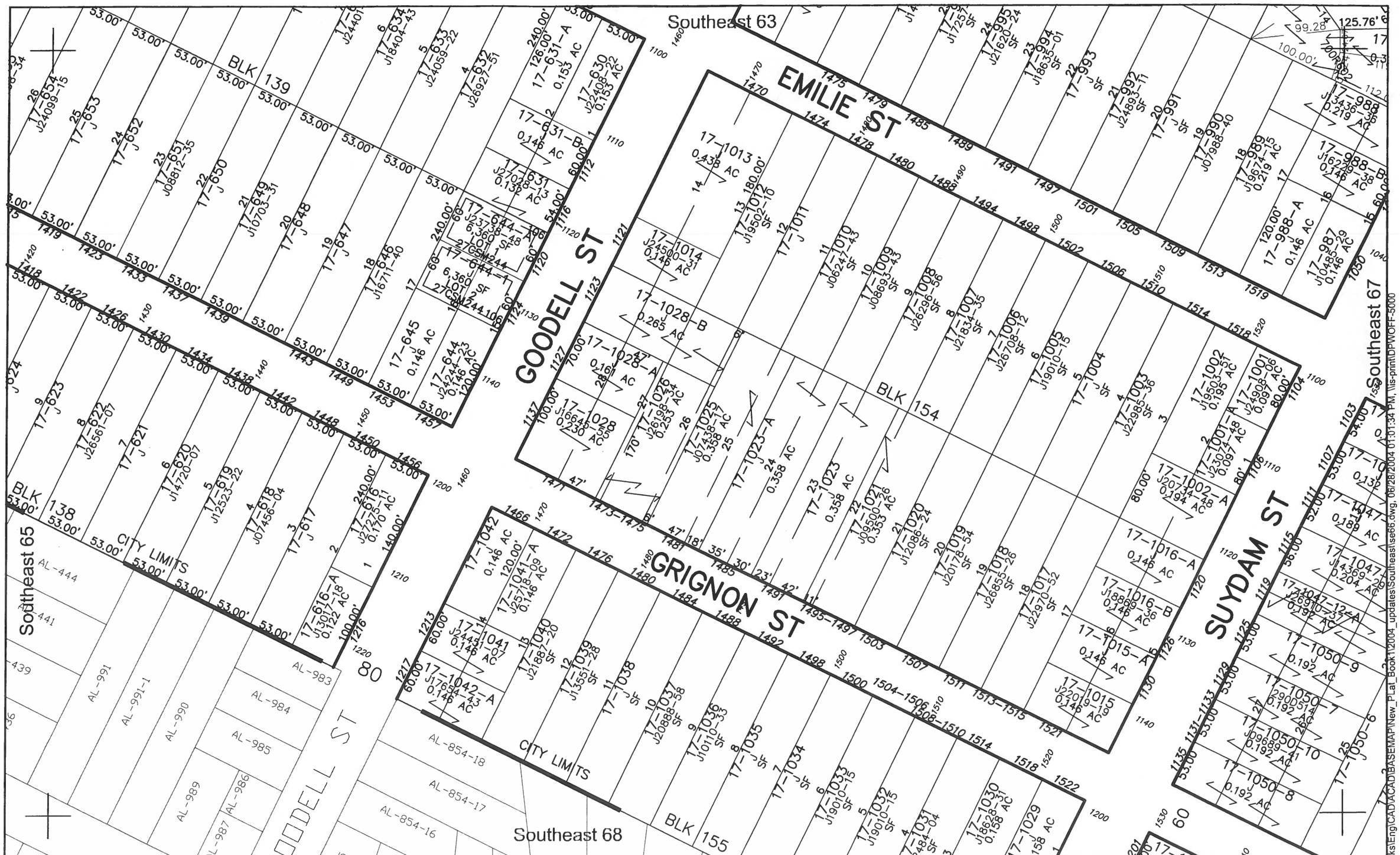

This is a compilation of records and data located in various county offices and is to be used for reference purposes only. The map is controlled by the field measurements between the corners of the Public Land Survey System and the parcels are mapped from available records which may not precisely fit field conditions.
Brown County and/or The City of Green Bay are not responsible for any inaccuracies.

BROWN COUNTY OFFICE OF CNTY SURVEYOR LES VAN HORN GREEN BAY WI

Scale 1" = 100'
0 100

This map was created by the Brown County Survey Department with funding provided by the City of Green Bay and the Wisconsin Land Information Program.

© 1999 Brown County Survey Department, Green Bay, WI 54305

CITY OF GREEN BAY

City of Green Bay

SE 66

I:\DeptData\PubWorks\Eng\CAD\ACAD\BASEMAP\New_Plat_Book\2004_updates\Southeast\se66.dwg, 06/28/2004 01:01:34 PM, \\is-print\DPW\OFF-5000

This is a compilation of records and data located in various county offices and is to be used for reference purposes only. The map is controlled by the field measurements between the corners of the Public Land Survey System and the parcels are mapped from available records which may not precisely fit field conditions. Brown County and/or The City of Green Bay are not responsible for any inaccuracies.

BROWN COUNTY OFFICE OF CNTY SURVEYOR LEX VAN HORN GREEN BAY WI

Scale 1" = 100'

0 100

This map was created by the Brown County Survey Department with funding provided by the City of Green Bay and the Wisconsin Land Information Program.

© 1999 Brown County Survey Department, Green Bay, WI 54305

CITY OF GREEN BAY

City of Green Bay

SE 67

I:\DeptData\PubWorks\Eng\CADD\BASEMAP\New_Plat_Book\2004_updates\Southeast\se67.dwg, 06/28/2004 01:02:56 PM, \\is-print\DPWOFF-5000

This is a compilation of records and data located in various county offices and is to be used for reference purposes only. The map is controlled by the field measurements between the corners of the Public Land Survey System and the parcels are mapped from available records which may not precisely fit field conditions. Brown County and/or The City of Green Bay are not responsible for any inaccuracies.

Scale 1" = 100'

0 100

This map was created by the Brown County Survey Department with funding provided by the City of Green Bay and the Wisconsin Land Information Program.

© 1999 Brown County Survey Department, Green Bay, WI 54305

City of Green Bay

SE 68

I:\DeptData\PubWorksEng\CAD\ACAD\BASEMAP\New_Plat_Book1\2004_updates\Southeast\se68.dwg, 06/28/2004 01:04:21 PM, \\is-print\DPWOFF-5000

This is a compilation of records and data located in various county offices and is to be used for reference purposes only. The map is controlled by the field measurements between the corners of the Public Land Survey System and the parcels are mapped from available records which may not precisely fit field conditions. Brown County and/or The City of Green Bay are not responsible for any inaccuracies.

Scale 1" = 100'

This map was created by the Brown County Survey Department with funding provided by the City of Green Bay and the Wisconsin Land Information Program.

© 1999 Brown County Survey Department, Green Bay, WI 54305

City of Green Bay

SE 69

I:\DeptData\PubWorks\Eng\CAD\ACAD\BASEMAP\New_Plat_Book\2004_updates\Southeast\se69.dwg, 06/28/2004 01:07:23 PM, \\is-print\DPWOFF-5000