

12-06-2004, P.E.D. and Parcel & Breakdown Drawing Reconciled, JCF  
12-16-2004, P.E.D. and Parcel & Breakdown Drawing Reconciled, JCF

Scale 1" = 100'

100 FT

This is a compilation of records and data located in various county offices and is to be used for reference purposes only. The map is controlled by the field measurements between the corners of the Public Land Survey System and the parcels are mapped from available records which may not precisely fit field conditions. Brown County is not responsible for any inaccuracies.

This map was created by the Brown County Survey Department with funding provided by the City of De Pere and the Wisconsin Land Information Program.

City of De Pere

Brown County Plot Date: 10/2/07  
RPL Office Drafter: D PHELPS



H22

PC33

PC32

PC31

PC30

PC29

PC28

A24

A25

A26

B24

B25

PC23

PC24

PC25

PC26

PC27

PC28

PC29

PC30

PC31

PC32

PC33

D24

D25

D26

D27

E24

E25

E26

E27

F24

F25

F26

F27

G24

G25

G26

G27

G28

G29

H24

H25

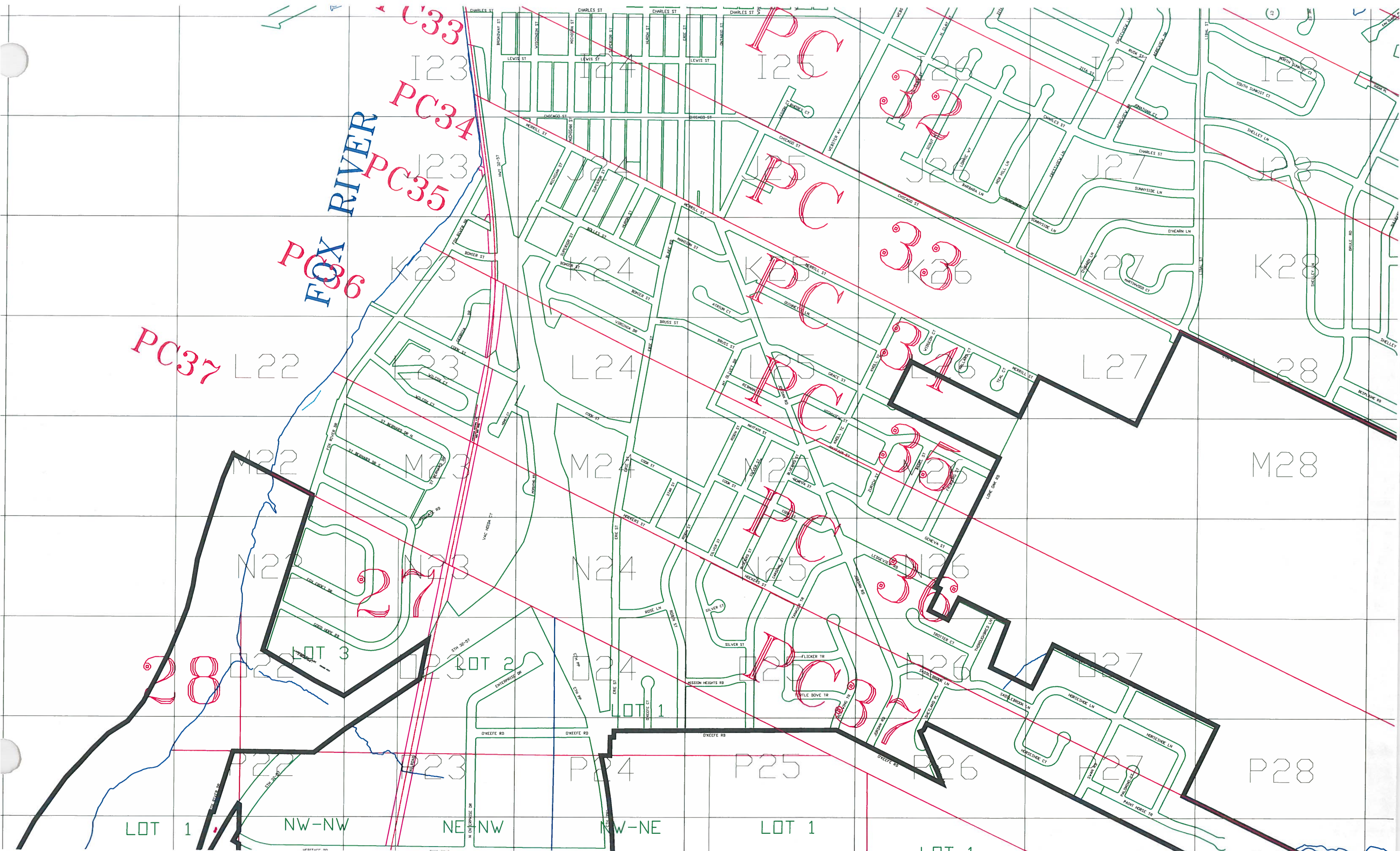
H26

H27

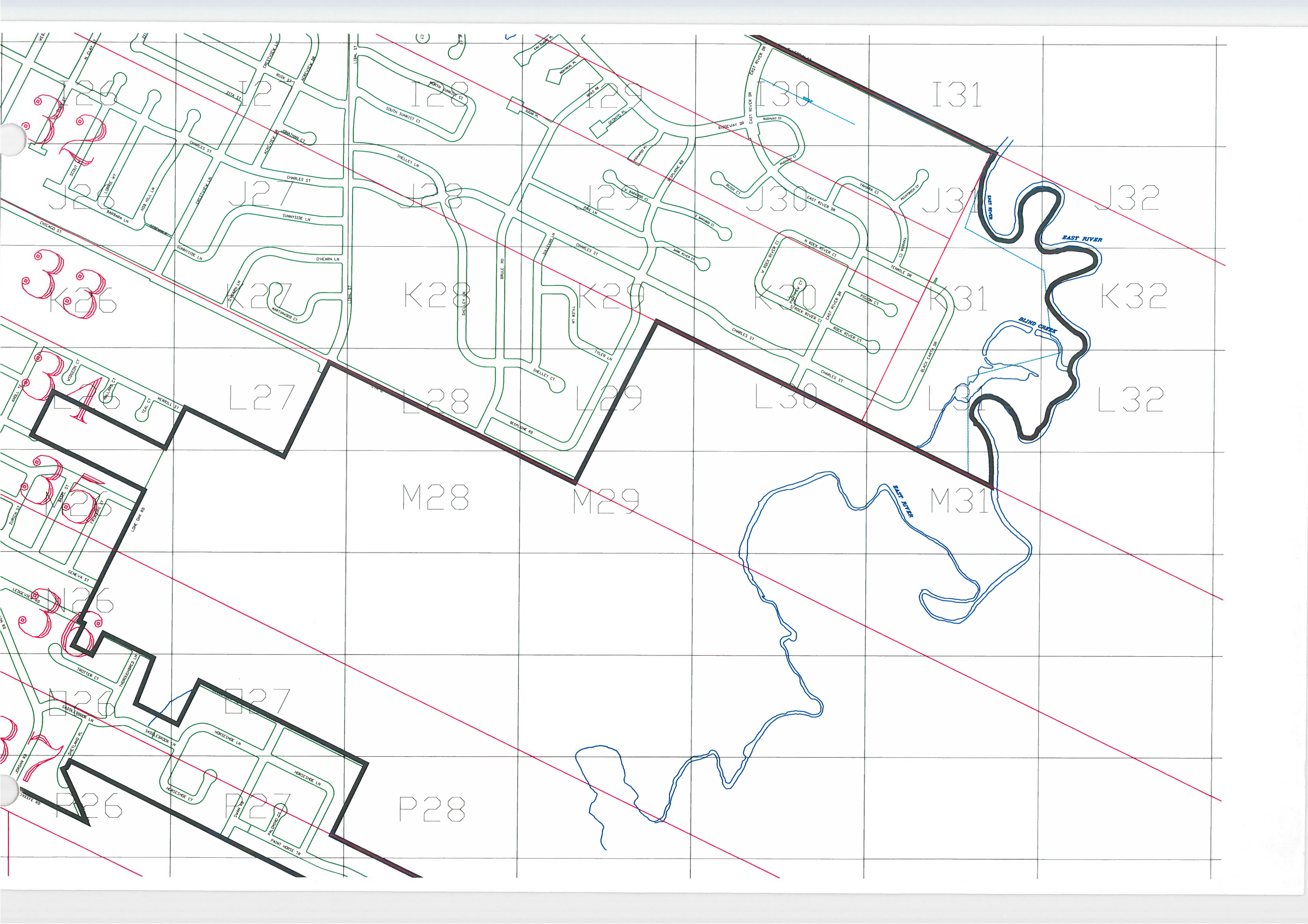
H28

H29

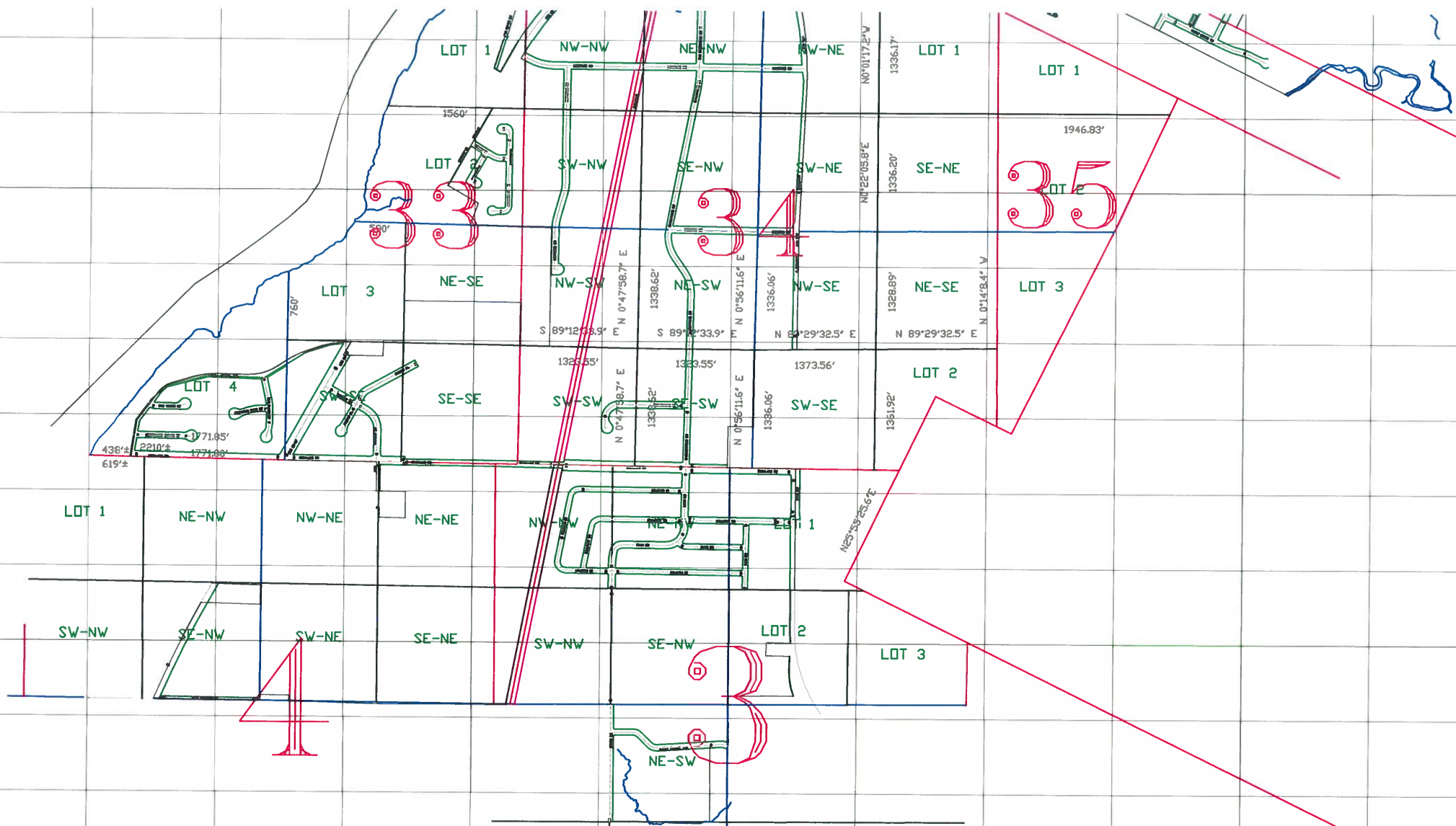










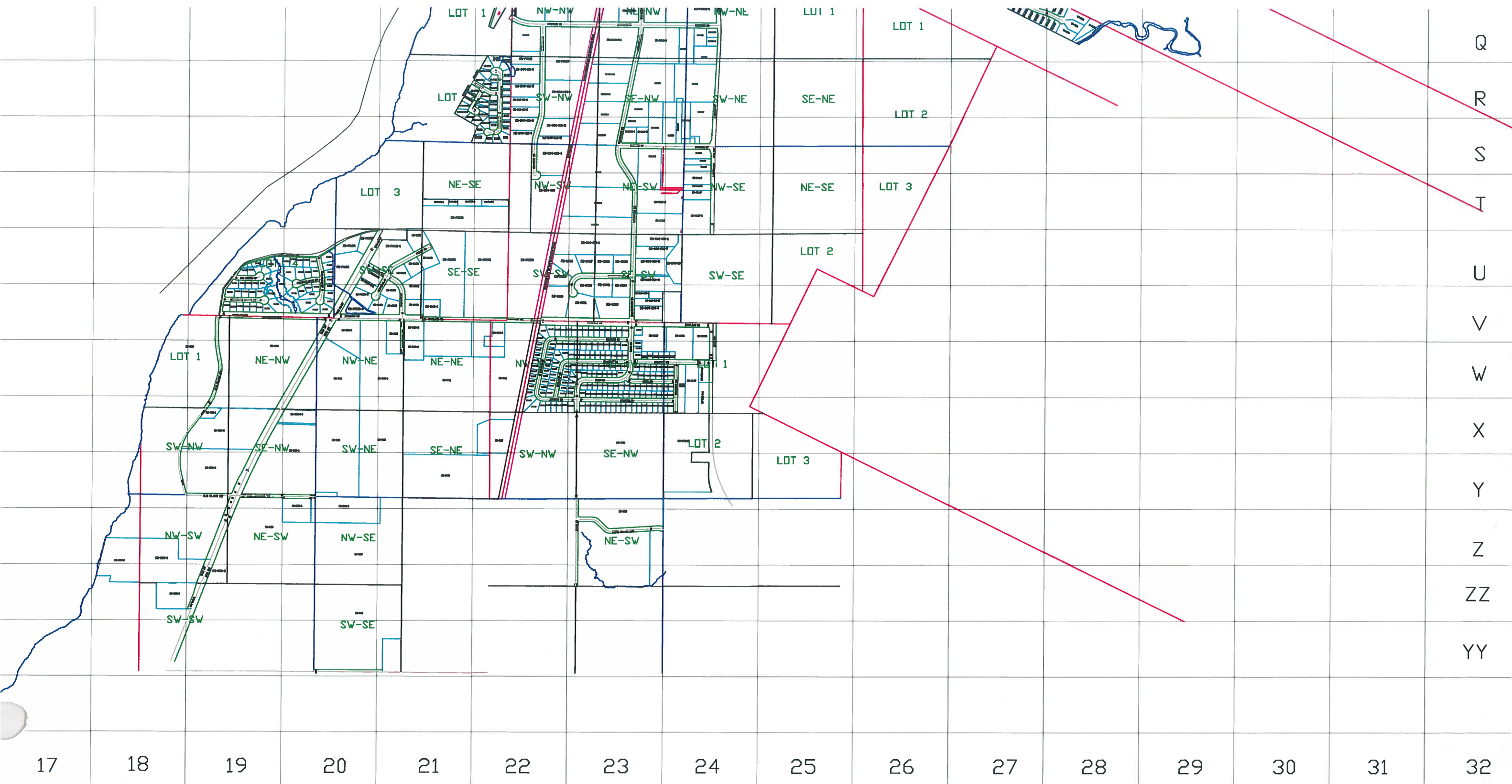


16 17 18 19 20 21 22 23 24 25 26 27 28 29 30 31 32

R  
Q  
R  
S  
T  
U  
V  
W  
X  
Y  
Z

12-06-2004, PED.dwg, Parcel & Breakdown Drawing Reconciled, JCF  
 12-16-2004, PED.dwg, Undetermined 30PC Lines Changed To Layer 30PC-UNDETERMINED, JCF







(See Sheet A-24)

FOX RIVER

RAILROAD

VILLAGE

ALLOUEZ

RIVERSIDE DR

This is a compilation of records and data located in various county offices and is to be used for reference purposes only. The map is controlled by the field measurements between the corners of the Public Land Survey System and the parcels are mapped from available records which may not precisely fit field conditions. Brown County is not responsible for any inaccuracies.



(See Sheet B-25)

Scale 1" = 100'

City of De Pere

A-25

Plot date: 9/12/94

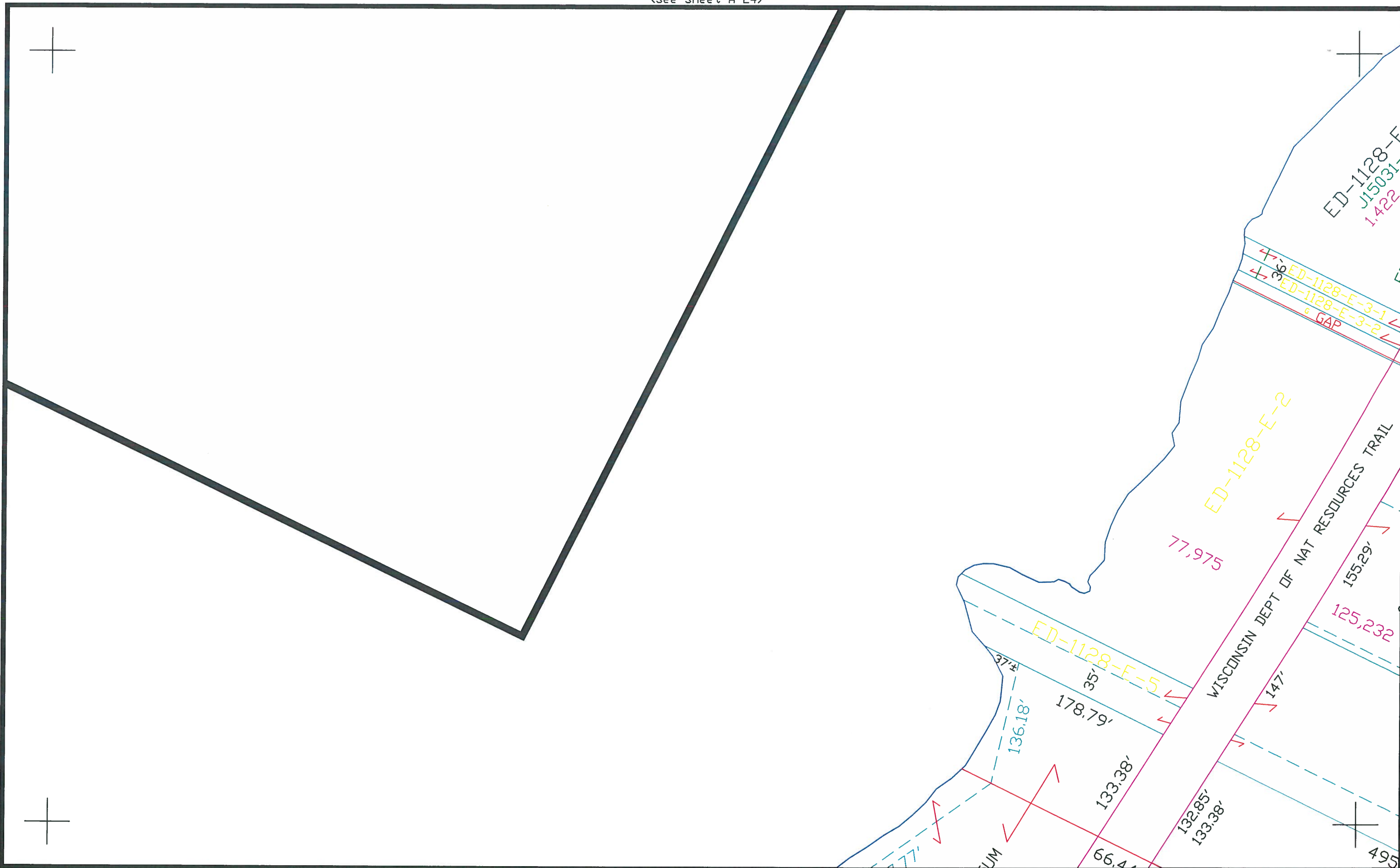
© 1994

This map was created by the Brown County Survey Department with funding provided by the City of De Pere and the Wisconsin Land Information Program.



(See Sheet A-24)

(SEE SHEET B-23)



(See Sheet B-25)

This is a compilation of records and data located in various county offices and is to be used for reference purposes only. The map is controlled by the field measurements between the corners of the Public Land Survey System and the parcels are mapped from available records which may not precisely fit field conditions. Brown County is not responsible for any inaccuracies.

Scale 1" = 100'

(See Sheet C-24)

© 2017 BROWN COUNTY SURVEY DEPT.

This map was created by the Brown County Survey Department with funding provided by the City of De Pere and the Wisconsin Land Information Program.

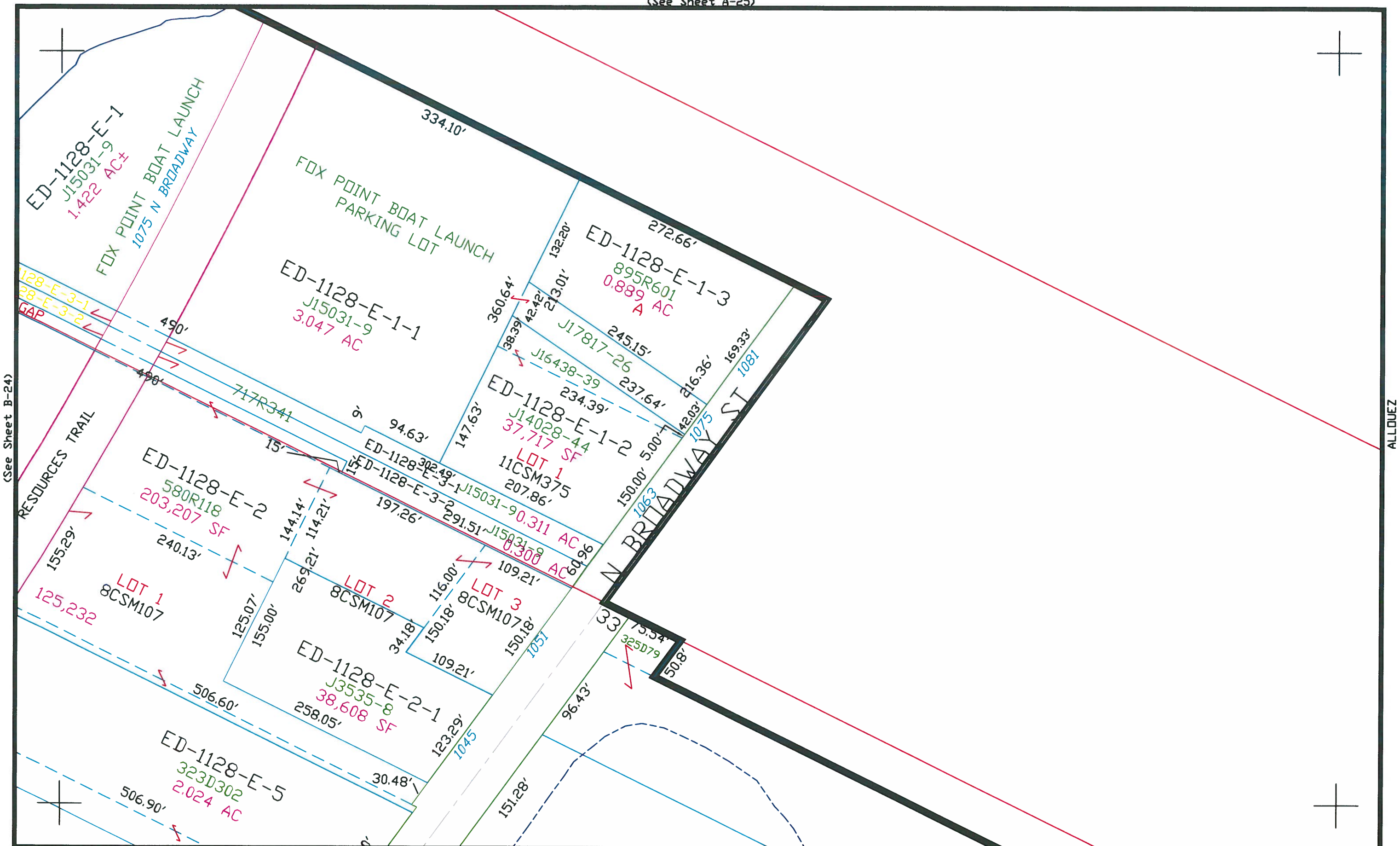
City of De Pere

Brown County Plot Date: 2/8/2018  
RPL Office Drafter: T LESLIE

B-24



(See Sheet A-25)



(See Sheet B-24)

ALLOUEZ

(See Sheet C-25)

This is a compilation of records and data located in various county offices and is to be used for reference purposes only. The map is controlled by the field measurements between the corners of the Public Land Survey System and the parcels are mapped from available records which may not precisely fit field conditions. Brown County is not responsible for any inaccuracies.

Scale 1" = 100'

© 2014 BROWN COUNTY SURVEY DEPT.

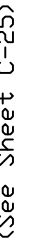
This map was created by the Brown County Survey Department with funding provided by the City of De Pere and the Wisconsin Land Information Program.

City of De Pere

Brown County Plot Date: 5/5/2014  
RPL Office Drafter: T LESLIE

B-25





**N** Scale 1" = 100'

0 100 FT

© 2022 BROWN COUNTY SURVEY DEPT.

City of De Pere

C-24

(See Sheet D-25)

*This map was created by the Brown County Survey Department with funding provided by the City of De Pere and the Wisconsin Land Information Program.*

Brown County Plot Date: 4/8/2019  
RPL Office Drafter: T LESLIE

ED-1128-4  
J16095-04  
9.583 AC

ED-1128-2  
361D630  
12,021 AC

ED-1128-2-3  
361D630  
22,265 SF  
LOT 1  
48CSM306  
186.36'  
193.42'

ED-1128-E-7  
J2237-13  
1.515 AC

323D302  
2.024 AC


7 CONDOMINIUM #1  
ENDED  
ED-3010-1  
PU 10

206.31' 1011

AK  
1128-2-2 57.29'  
361D630 152.00'  
30-926 SF  
LOT 1  
40CSM23  
198.10'

*This is a compilation of records and data located in various county offices and is to be used for reference purposes only. The map is controlled by the field measurements between the corners of the Public Land Survey System and the parcels are mapped from available records which may not precisely fit field conditions. Brown County is not responsible for any inaccuracies.*

N Scale 1" = 100'





(See Sheet C-25)

VILLAGE OF ALLOUEZ

3335.04'

2419.37'

ED-1128-1  
36106

This is a compilation of records and data located in various county offices and is to be used for reference purposes only. The map is controlled by the field measurements between the corners of the Public Land Survey System and the parcels are mapped from available records which may not precisely fit field conditions. Brown County is not responsible for any inaccuracies.



(See Sheet D-26)

Scale 1" = 100'

City of De Pere

C-26

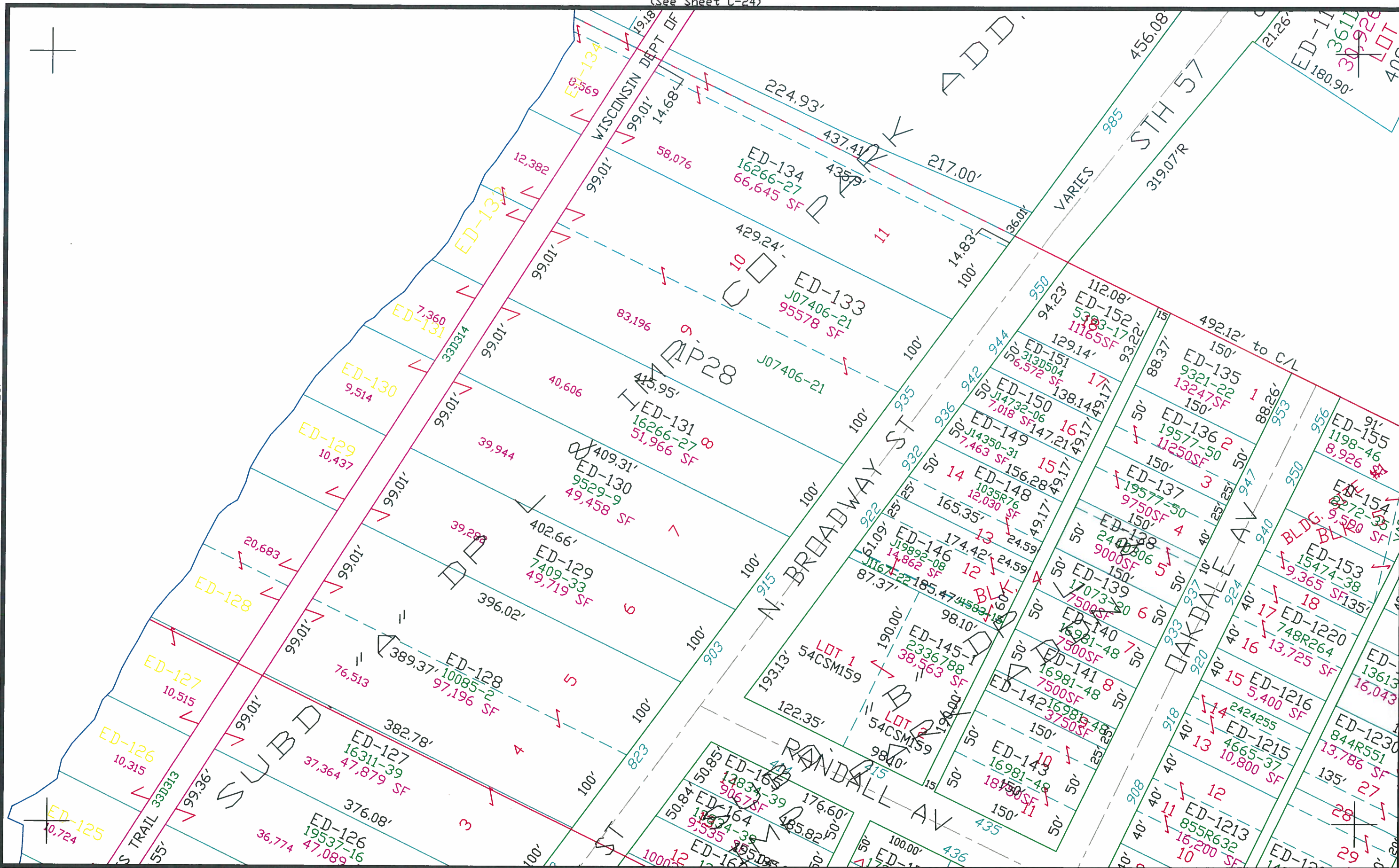
Plot date: 9/12/94

© 1994

This map was created by the Brown County Survey Department with funding provided by the City of De Pere and the Wisconsin Land Information Program.

(See Sheet C-24)

(See Sheet D-23)



(See Sheet D-25)

This is a compilation of records and data located in various county offices and is to be used for reference purposes only. The map is controlled by the field measurements between the corners of the Public Land Survey System and the parcels are mapped from available records which may not precisely fit field conditions. Brown County is not responsible for any inaccuracies.

Scale 1" = 100'

(See Sheet E-24)

© 2017 BROWN COUNTY SURVEY DEPT.

This map was created by the Brown County Survey Department with funding provided by the City of De Pere and the Wisconsin Land Information Program.

City of De Pere

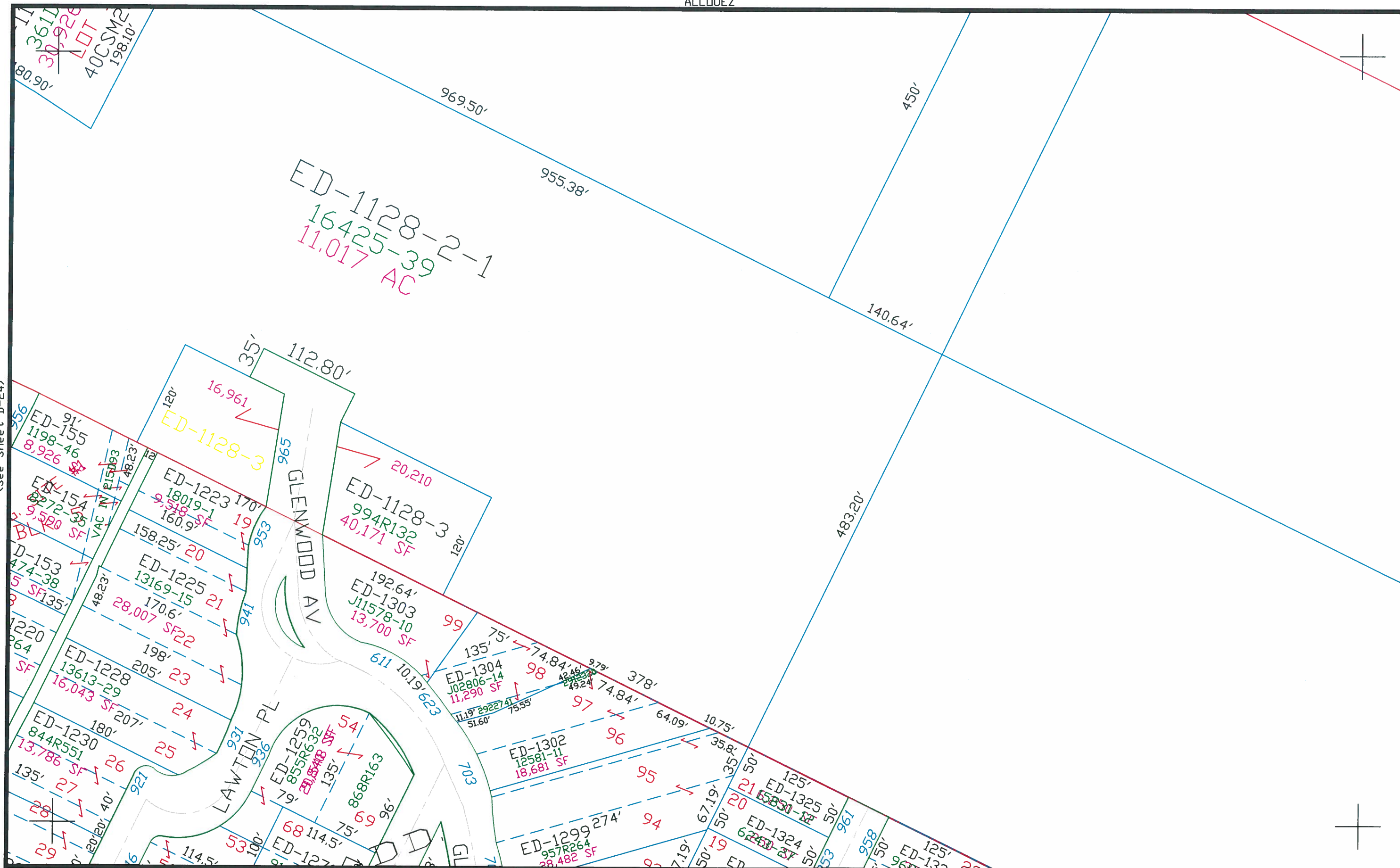
Brown County Plot Date: 12/26/2017  
RPL Office Drafter: T LESLIE

D-24



(See Sheet D-24)

ALLQUEZ



This is a compilation of records and data located in various county offices and is to be used for reference purposes only. The map is controlled by the field measurements between the corners of the Public Land Survey System and the parcels are mapped from available records which may not precisely fit field conditions. Brown County is not responsible for any inaccuracies.

Scale 1" = 100'

(See Sheet E-25)

© 2020 BROWN COUNTY SURVEY DEPT.

This map was created by the Brown County Survey Department with funding provided by the City of De Pere and the Wisconsin Land Information Program.

City of De Pere

D-25

Brown County Plot Date: 9/28/2020  
RPL Office Drafter: C MILLER

(See Sheet C-26)

ED-1128-1  
361D630 ✓

ED-1203-A  
361D630

(See Sheet C-25)

(See Sheet D-27)

This is a compilation of records and data located in various county offices and is to be used for reference purposes only. The map is controlled by the field measurements between the corners of the Public Land Survey System and the parcels are mapped from available records which may not precisely fit field conditions. Brown County is not responsible for any inaccuracies.



(See Sheet E-26)

Scale 1" = 100'

City of De Pere

D-26

Plot date: 7/17/94

© 1994

This map was created by the Brown County Survey Department with funding provided by the City of De Pere and the Wisconsin Land Information Program.



(See Sheet C-26)

# VILLAGE OF ALLOUEZ

50'  
WEBSTER AV

(See Sheet C-26)

This is a compilation of records and data located in various county offices and is to be used for reference purposes only. The map is controlled by the field measurements between the corners of the Public Land Survey System and the parcels are mapped from available records which may not precisely fit field conditions. Brown County is not responsible for any inaccuracies.



(See Sheet E-27)

Scale 1" = 100'

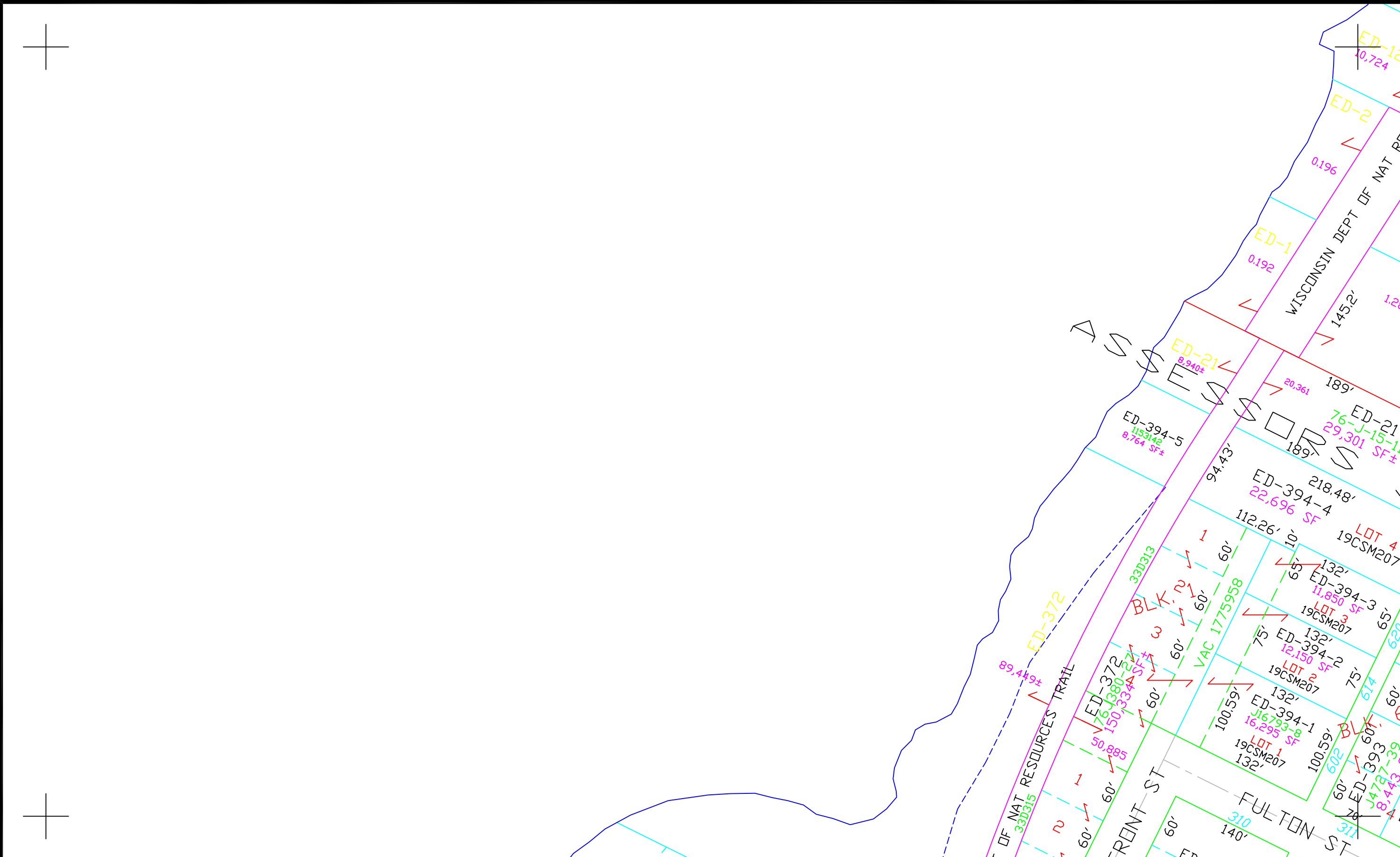
City of De Pere

D-27

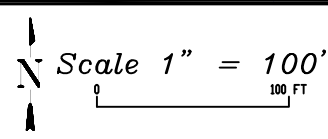
Plot date: 7/17/94

© 1994

This map was created by the Brown County Survey Department with funding provided by the City of De Pere and the Wisconsin Land Information Program.



This is a compilation of records and data located in various county offices and is to be used for reference purposes only. The map is controlled by the field measurements between the corners of the Public Land Survey System and the parcels are mapped from available records which may not precisely fit field conditions. Brown County is not responsible for any inaccuracies.



© 2024 BROWN COUNTY SURVEY DEPT.  
This map was created by the Brown County Survey Department with funding provided by the City of De Pere and the Wisconsin Land Information Program.



(See Sheet F-24)

*This map was created by the Brown County Survey Department with funding provided by the City of De Pere and the Wisconsin Land Information Program*

Brown County Plot Date: 6/5/2024  
RPL Office Drafter: T LESLIE

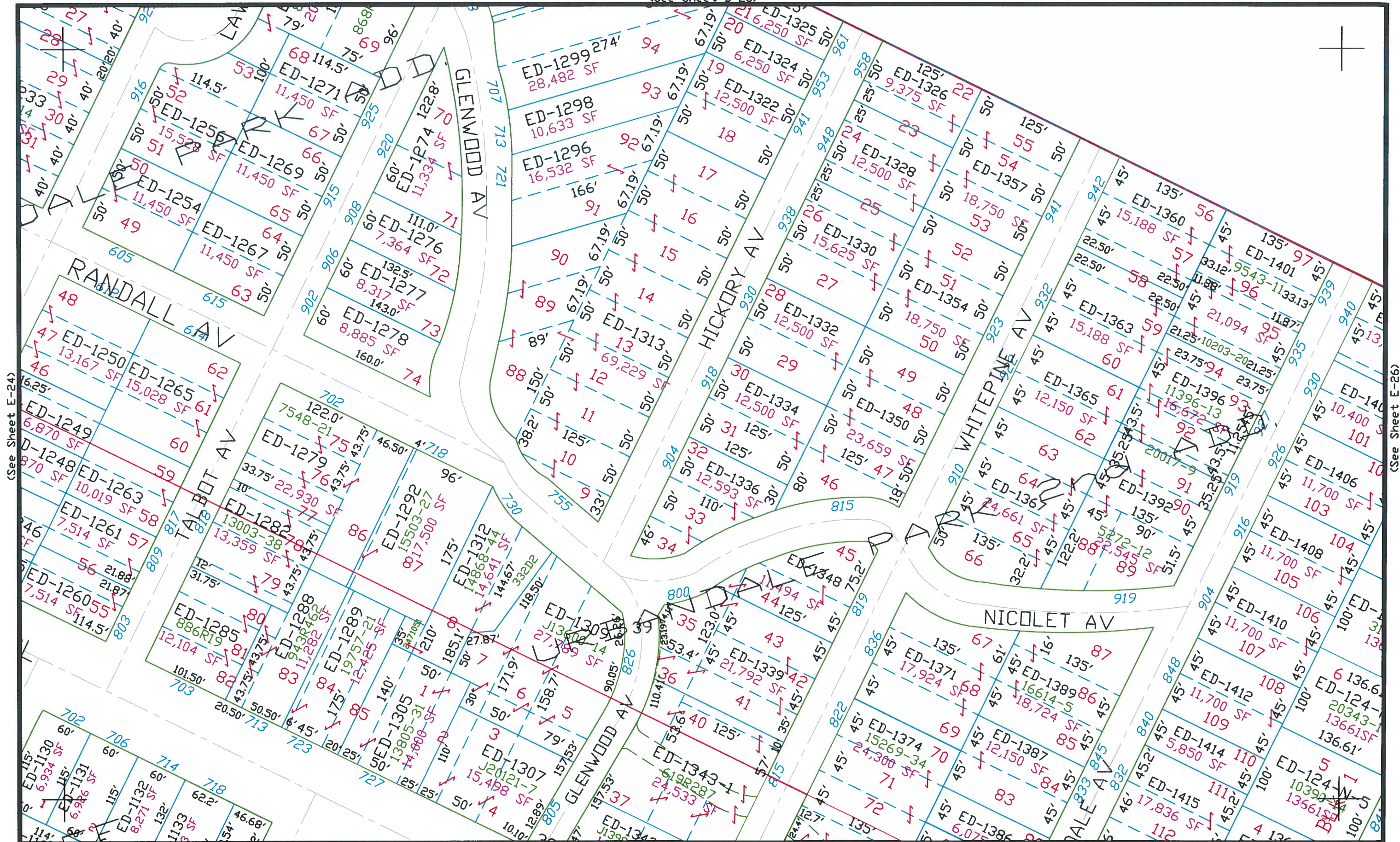
E-24

(See Sheet E-25)

N Scale 1" = 100'



(See Sheet D-25)



(See Sheet E-24)

(See Sheet E-26)

(See Sheet F-25)

This is a compilation of records and data located in various county offices and is to be used for reference purposes only. The map is controlled by the field measurements between the corners of the Public Land Survey System and the parcels are mapped from available records which may not precisely fit field conditions. Brown County is not responsible for any inaccuracies.

Scale 1" = 100'  
100 FT

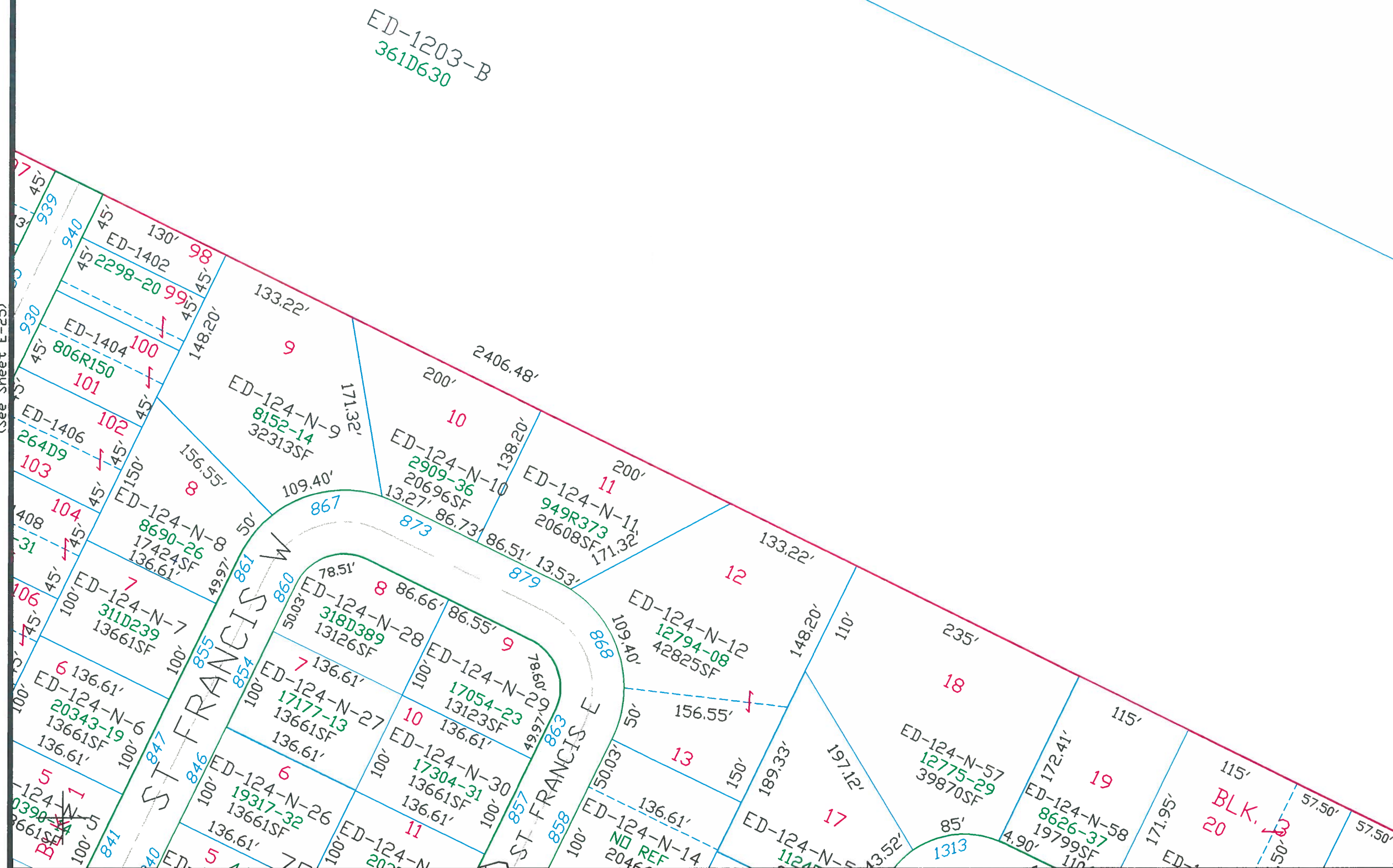
This map was created by the Brown County Survey Department with funding provided by the City of De Pere and the Wisconsin Land Information Program.

City of De Pere

E-25

Brown County Plot Date: 8/10/12  
RPL Office Drafter: T. LESLIE





*This is a compilation of records and data located in various county offices and is to be used for reference purposes only. The map is controlled by the field measurements between the corners of the Public Land Survey System and the parcels are mapped from available records which may not precisely fit field conditions. Brown County is not responsible for any inaccuracies.*



Scale 1" = 100'

City of De Pere

E-26

Plot date: 7/17/94

© 1994

*This map was created by the Brown County Survey Department with funding provided by the City of De Pere and the Wisconsin Land Information Program.*

(See Sheet D-27)

(See Sheet E-26)

WEBSTER AV

1535.73'  
1016

VILLAGE OF ALLOUEZ

This is a compilation of records and data located in various county offices and is to be used for reference purposes only. The map is controlled by the field measurements between the corners of the Public Land Survey System and the parcels are mapped from available records which may not precisely fit field conditions. Brown County is not responsible for any inaccuracies.



(See Sheet F-27)

Scale 1" = 100'

City of De Pere

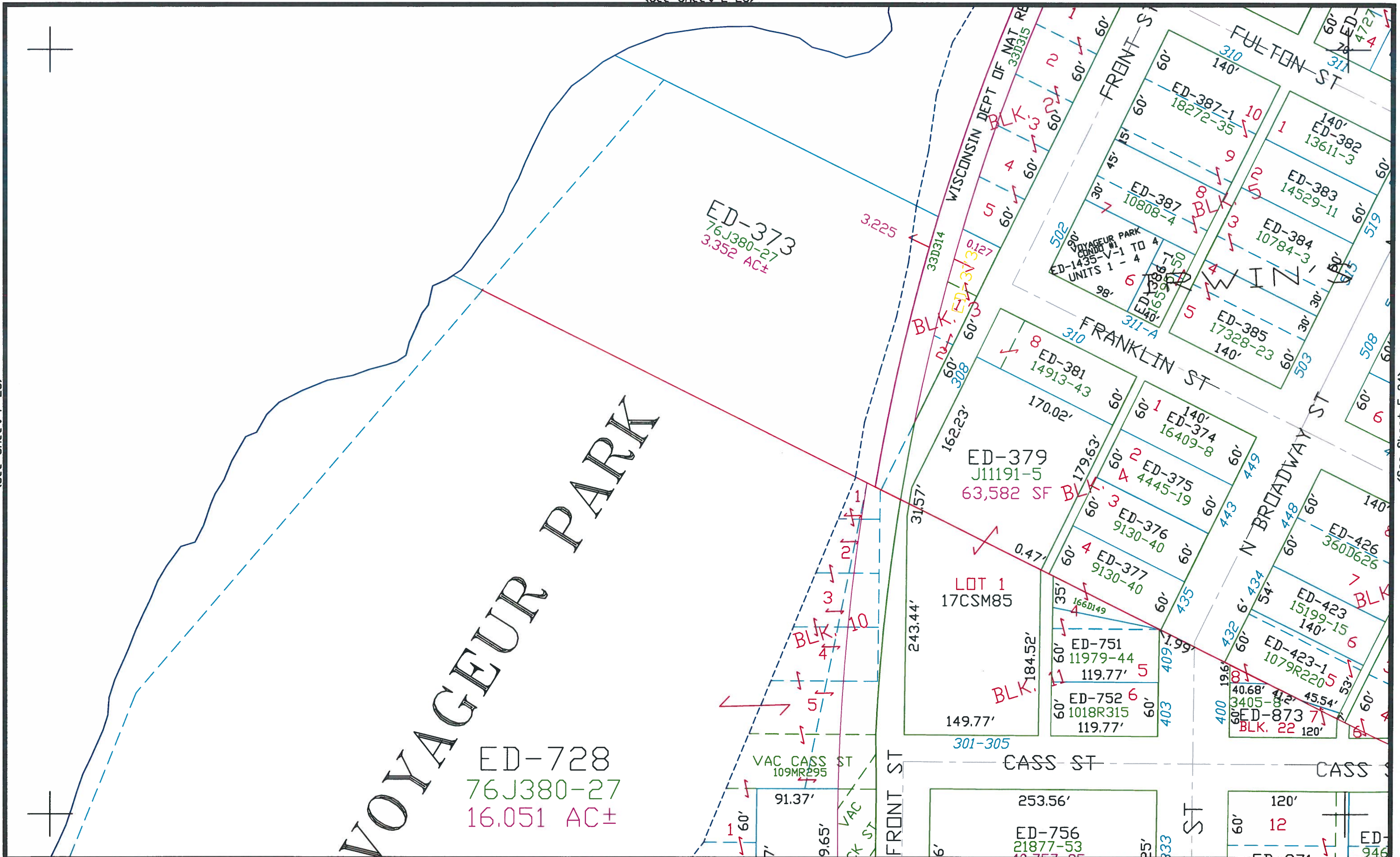
E-27

Plot date: 9/12/94

© 1994

This map was created by the Brown County Survey Department with funding provided by the City of De Pere and the Wisconsin Land Information Program.





This is a compilation of records and data located in various county offices and is to be used for reference purposes only. The map is controlled by the field measurements between the corners of the Public Land Survey System and the parcels are mapped from available records which may not precisely fit field conditions. Brown County is not responsible for any inaccuracies.

Scale 1" = 100'  
100 FT

(See Sheet G-23)

This map was created by the Brown County Survey Department with funding provided by the City of De Pere and the Wisconsin Land Information Program.

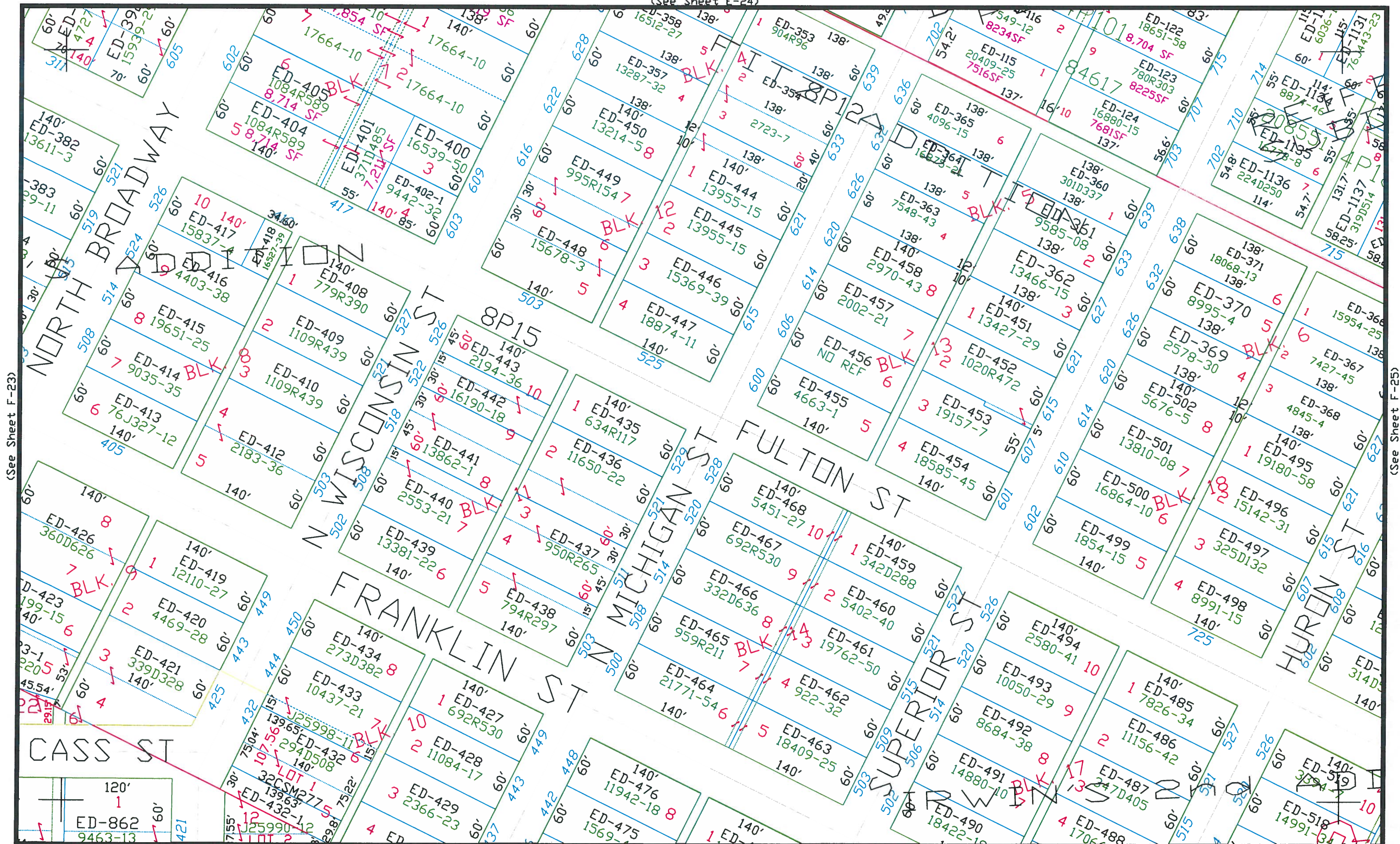
City of De Pere

Brown County Plot Date: 3/6/2012  
RPL Office Drafter: T LESLIE

F-23



(See Sheet E-24)



(See Sheet F-23)

(See Sheet F-25)

This is a compilation of records and data located in various county offices and is to be used for reference purposes only. The map is controlled by the field measurements between the corners of the Public Land Survey System and the parcels are mapped from available records which may not precisely fit field conditions. Brown County is not responsible for any inaccuracies.

Scale 1" = 100'

(See Sheet G-24)

This map was created by the Brown County Survey Department with funding provided by the City of De Pere and the Wisconsin Land Information Program.

City of De Pere

F-24

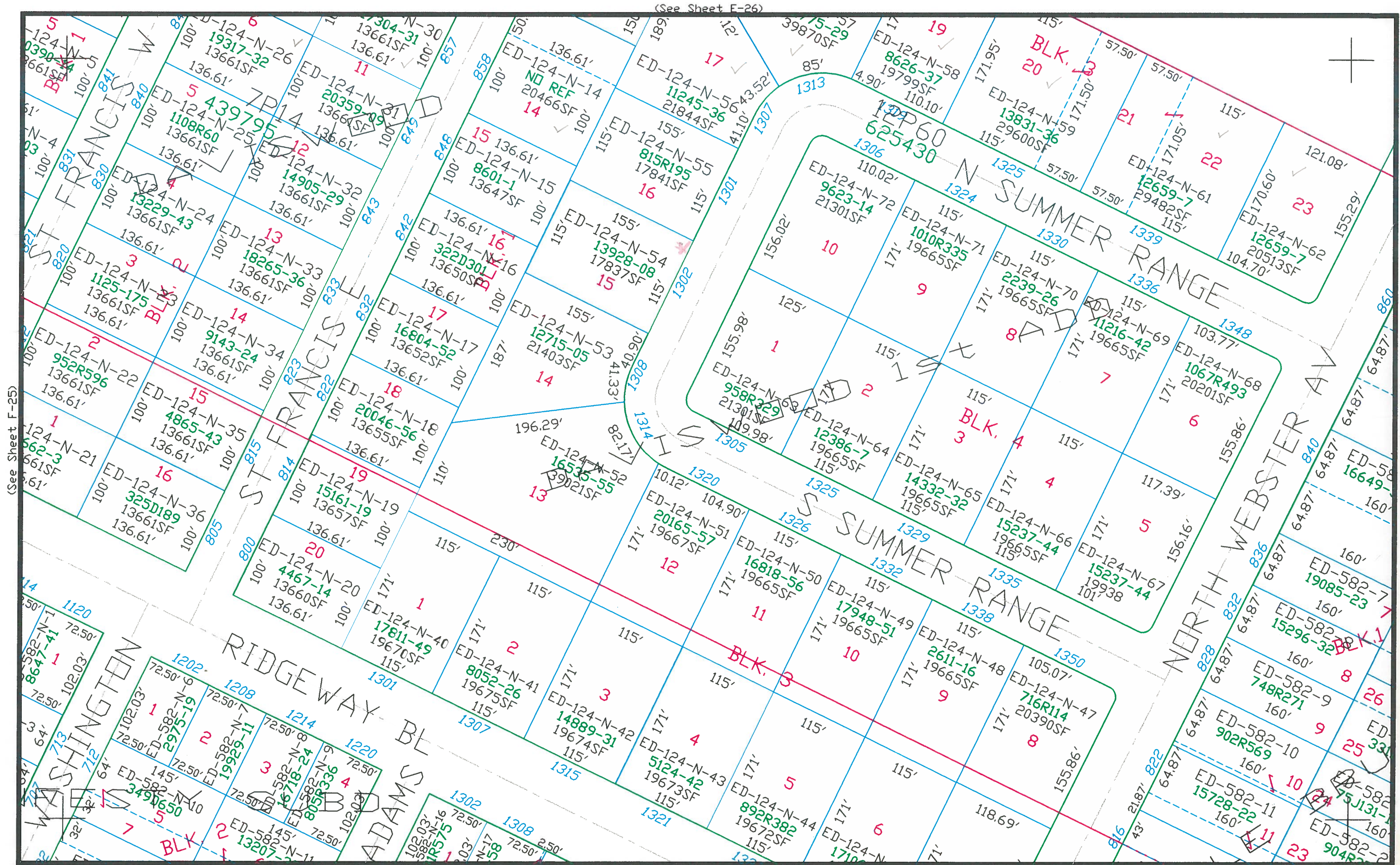
Brown County Plot Date: 8/26/02  
RPL Office Drafter: D PHELPS







(See Sheet F-26)



(See Sheet F-25)

(See Sheet F-27)

This is a compilation of records and data located in various county offices and is to be used for reference purposes only. The map is controlled by the field measurements between the corners of the Public Land Survey System and the parcels are mapped from available records which may not precisely fit field conditions. Brown County is not responsible for any inaccuracies.



(See Sheet G-26)

Scale 1" = 100'

City of De Pere

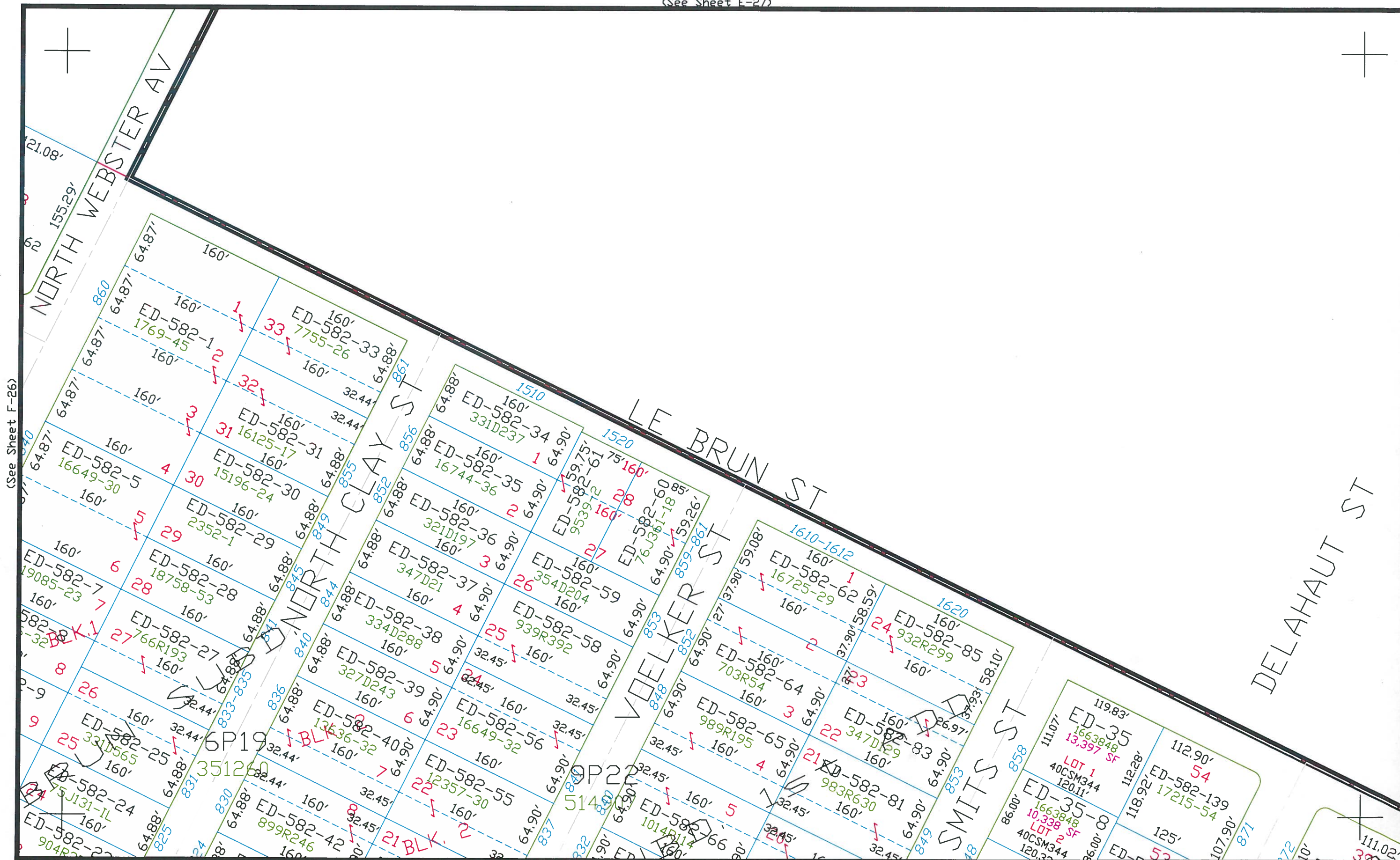
F-26

Plot date: 9/12/94

© 1994

This map was created by the Brown County Survey Department with funding provided by the City of De Pere and the Wisconsin Land Information Program.





(See Sheet F-26)

(See Sheet G-27)

This is a compilation of records and data located in various county offices and is to be used for reference purposes only. The map is controlled by the field measurements between the corners of the Public Land Survey System and the parcels are mapped from available records which may not precisely fit field conditions. Brown County is not responsible for any inaccuracies.

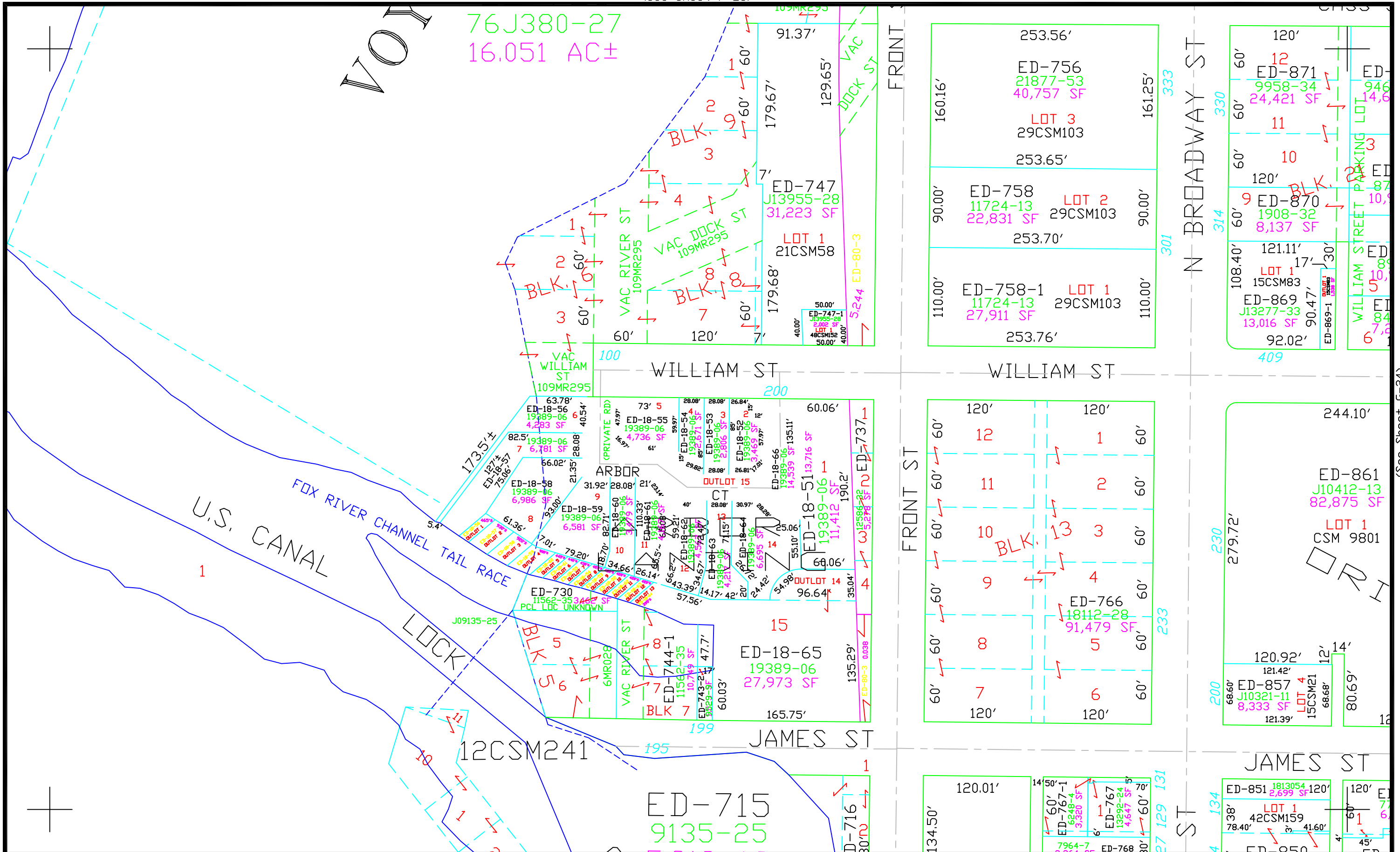
Scale 1" = 100'

This map was created by the Brown County Survey Department with funding provided by the City of De Pere and the Wisconsin Land Information Program.

City of De Pere F-27  
Brown County Plot Date: 06-03-2000  
RPL Office Drafter: JC Funderburg


(See sheet G-22)

(See Sheet G-24)



*This is a compilation of records and data located in various county offices and is to be used for reference purposes only. The map is controlled by the field measurements between the corners of the Public Land Survey System and the parcels are mapped from available records which may not precisely fit field conditions. Brown County is not responsible for any inaccuracies.*

N *Scale 1" = 100'*

A horizontal line with vertical tick marks at each end, labeled '0' and '100 FT'.

© 2024 BROWN COUNTY SURVEY DEPT.

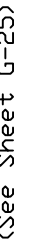
*This map was created by the Brown County Survey Department with funding provided by the City of De Pere and the Wisconsin Land Information Program.*

City of De Pere

G-23

Brown County Plot Date: 9/27/2024  
RPL Office Drafter: C.MILLER





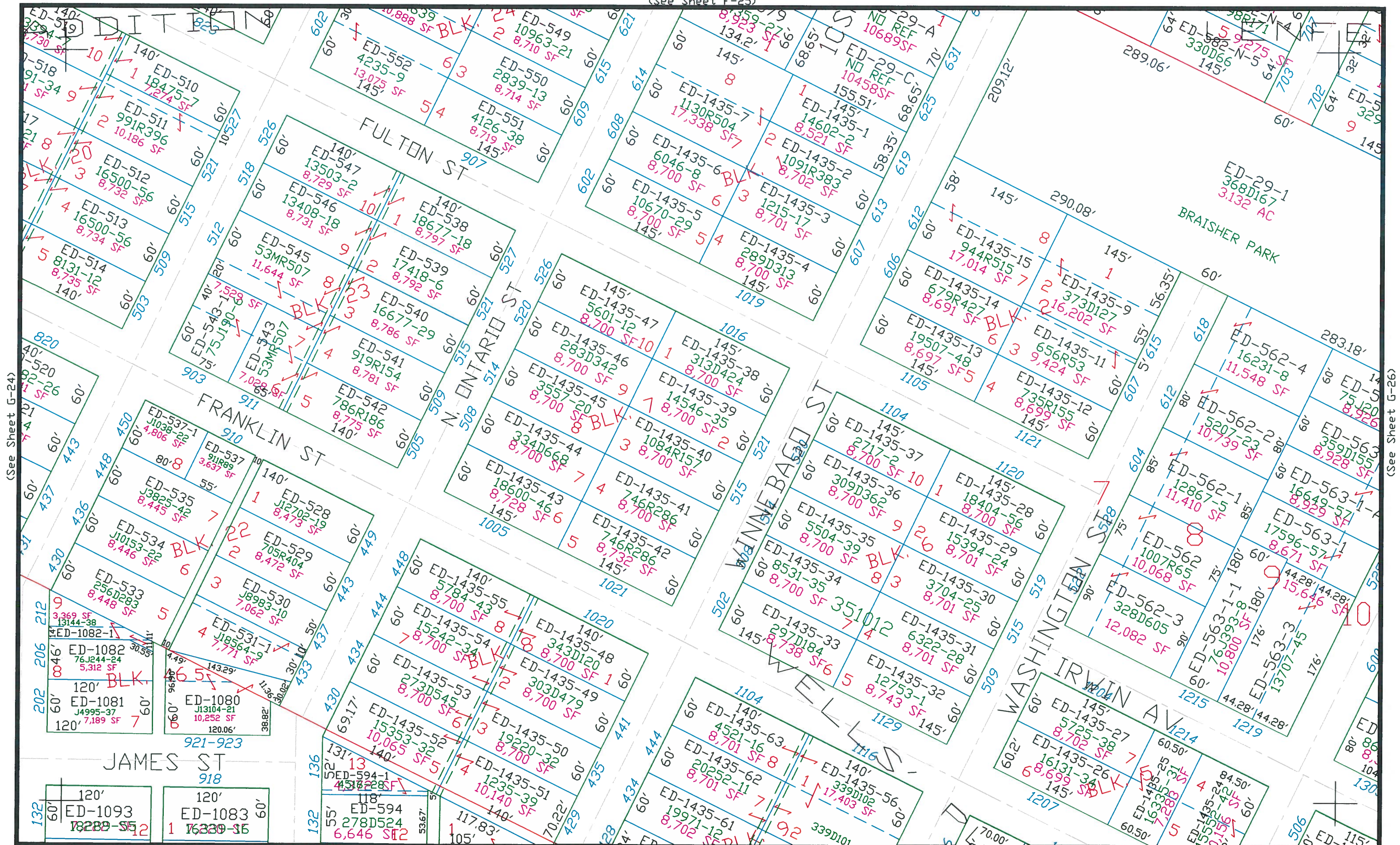
(See Sheet H-24)

*This map was created by the Brown County Survey Department with funding provided by the City of De Pere and the Wisconsin Land Information Program.*

Brown County Plot Date: 9/27/2024  
RPL Office Drafter: C.MILLER



(See Sheet F-25)



This is a compilation of records and data located in various county offices and is to be used for reference purposes only. The map is controlled by the field measurements between the corners of the Public Land Survey System and the parcels are mapped from available records which may not precisely fit field conditions. Brown County is not responsible for any inaccuracies.

Scale 1" = 100'

(See Sheet H-25)

© 2020 BROWN COUNTY SURVEY DEPT.

This map was created by the Brown County Survey Department with funding provided by the City of De Pere and the Wisconsin Land Information Program.

City of De Pere G-25

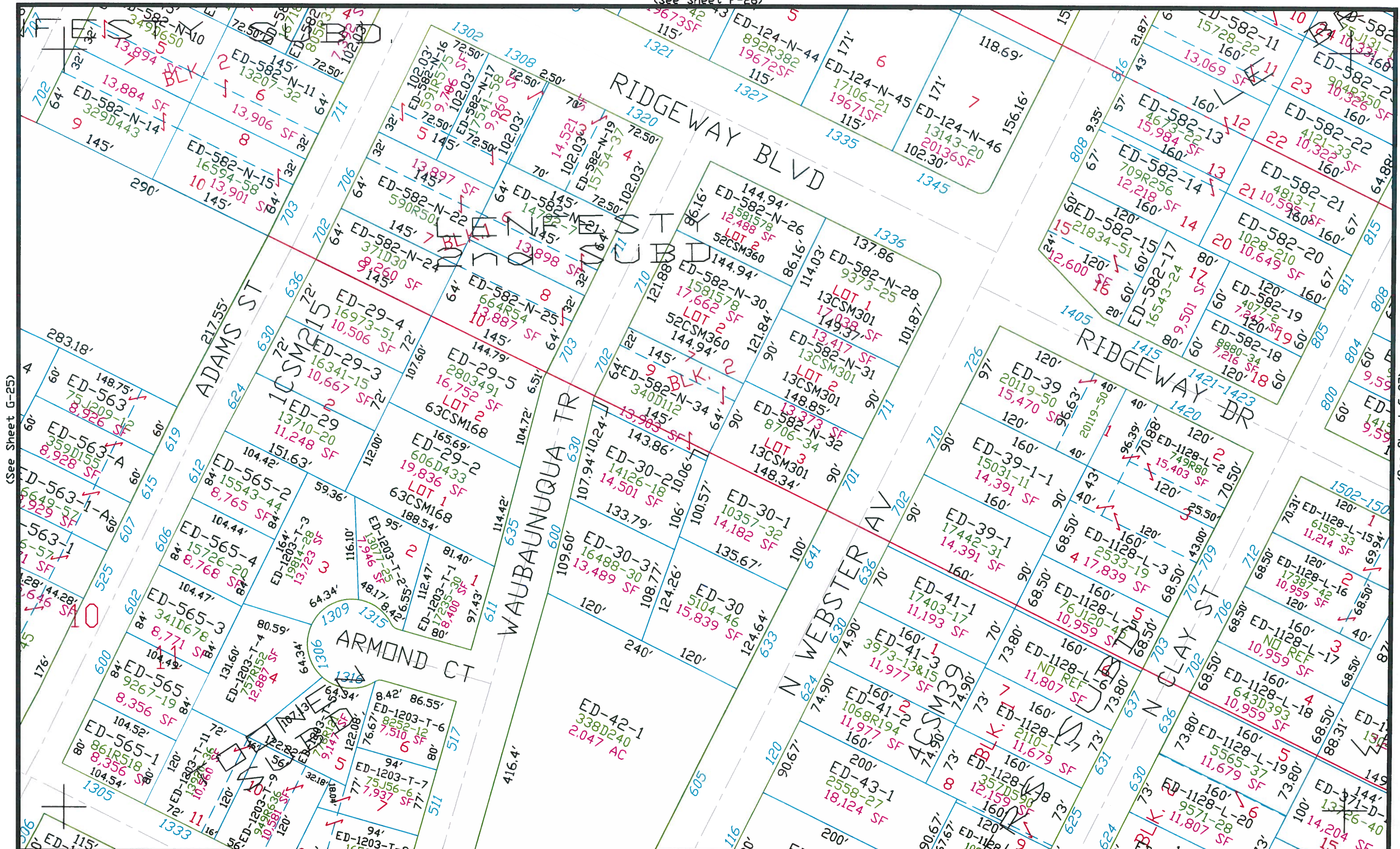
Brown County Plot Date: 9/28/2020  
RPL Office Drafter: T. LESLIE



(See Sheet G-25)

(See Sheet I-26)

(See Sheet G-27)



This is a compilation of records and data located in various county offices and is to be used for reference purposes only. The map is controlled by the field measurements between the corners of the Public Land Survey System and the parcels are mapped from available records which may not precisely fit field conditions. Brown County is not responsible for any inaccuracies.

Scale 1" = 100'

(See Sheet H-26)

© 2017 BROWN COUNTY SURVEY DEPT.  
This map was created by the Brown County Survey Department with funding provided by the City of De Pere and the Wisconsin Land Information Program.

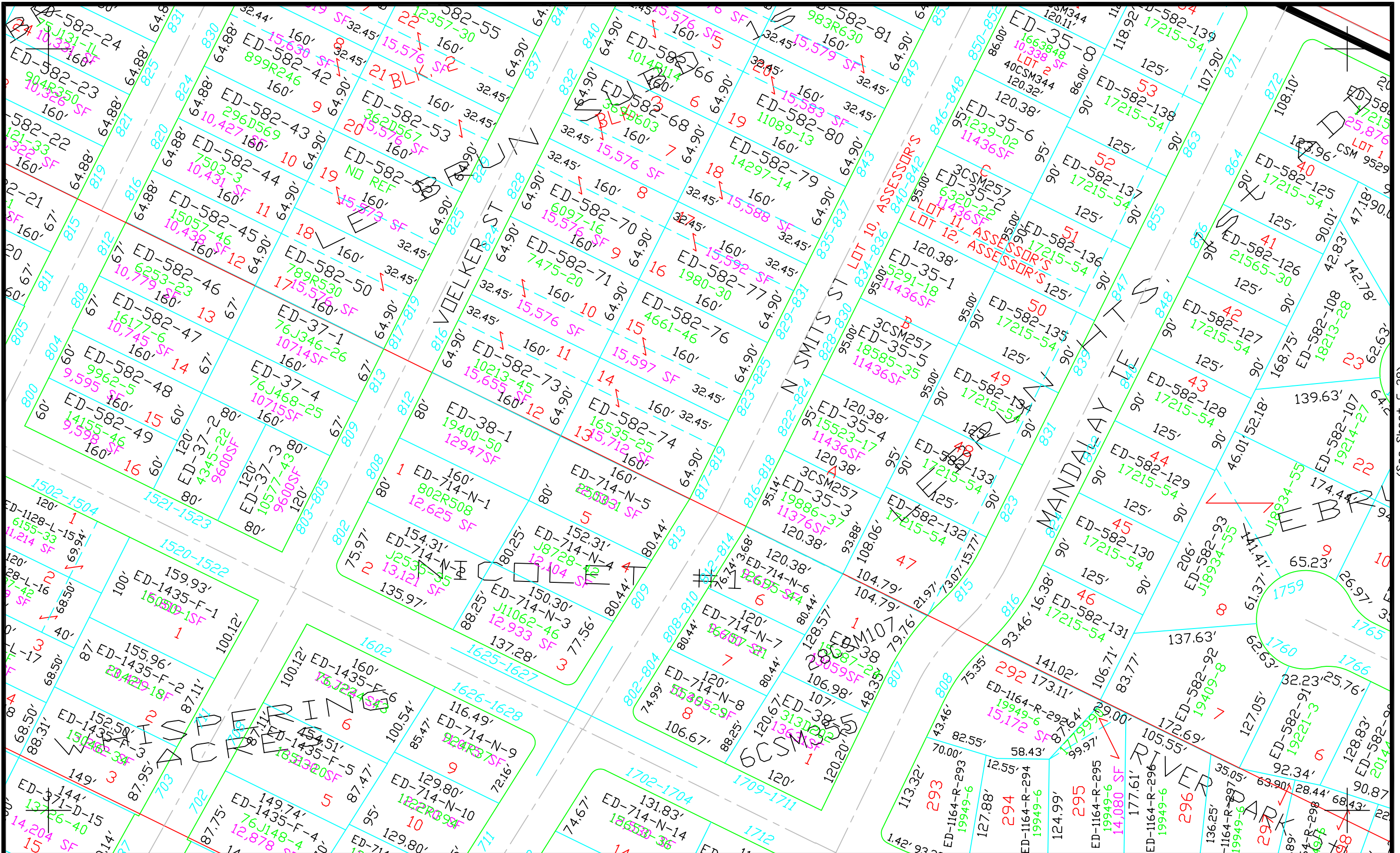
City of De Pere  
Brown County Plot Date: 10/19/2017  
RPL Office Drafter: T LESLIE  
G-26



(See Sheet F-27)

(See Sheet G-26)

(See Sheet G-28)



This is a compilation of records and data located in various county offices and is to be used for reference purposes only. The map is controlled by the field measurements between the corners of the Public Land Survey System and the parcels are mapped from available records which may not precisely fit field conditions. Brown County is not responsible for any inaccuracies.

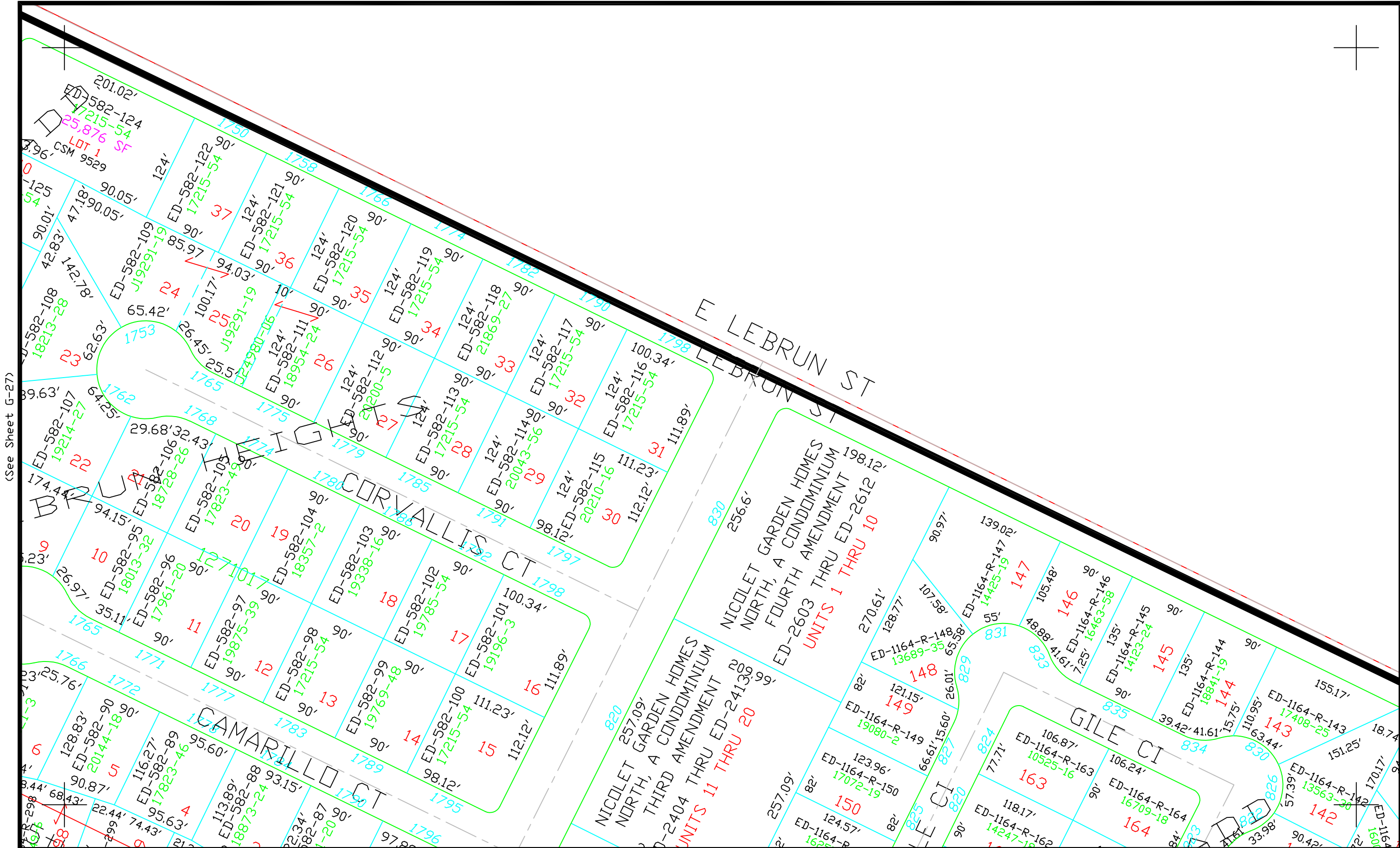
Scale 1" = 100'

(See Sheet H-27)

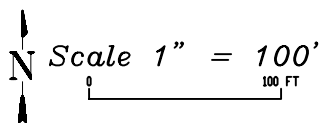
© 2022 BROWN COUNTY SURVEY DEPT.  
This map was created by the Brown County Survey Department with funding provided by the City of De Pere and the Wisconsin Land Information Program.

City of De Pere G-27  
Brown County Plot Date: 9/14/2022  
RPL Office Drafter: C MILLER



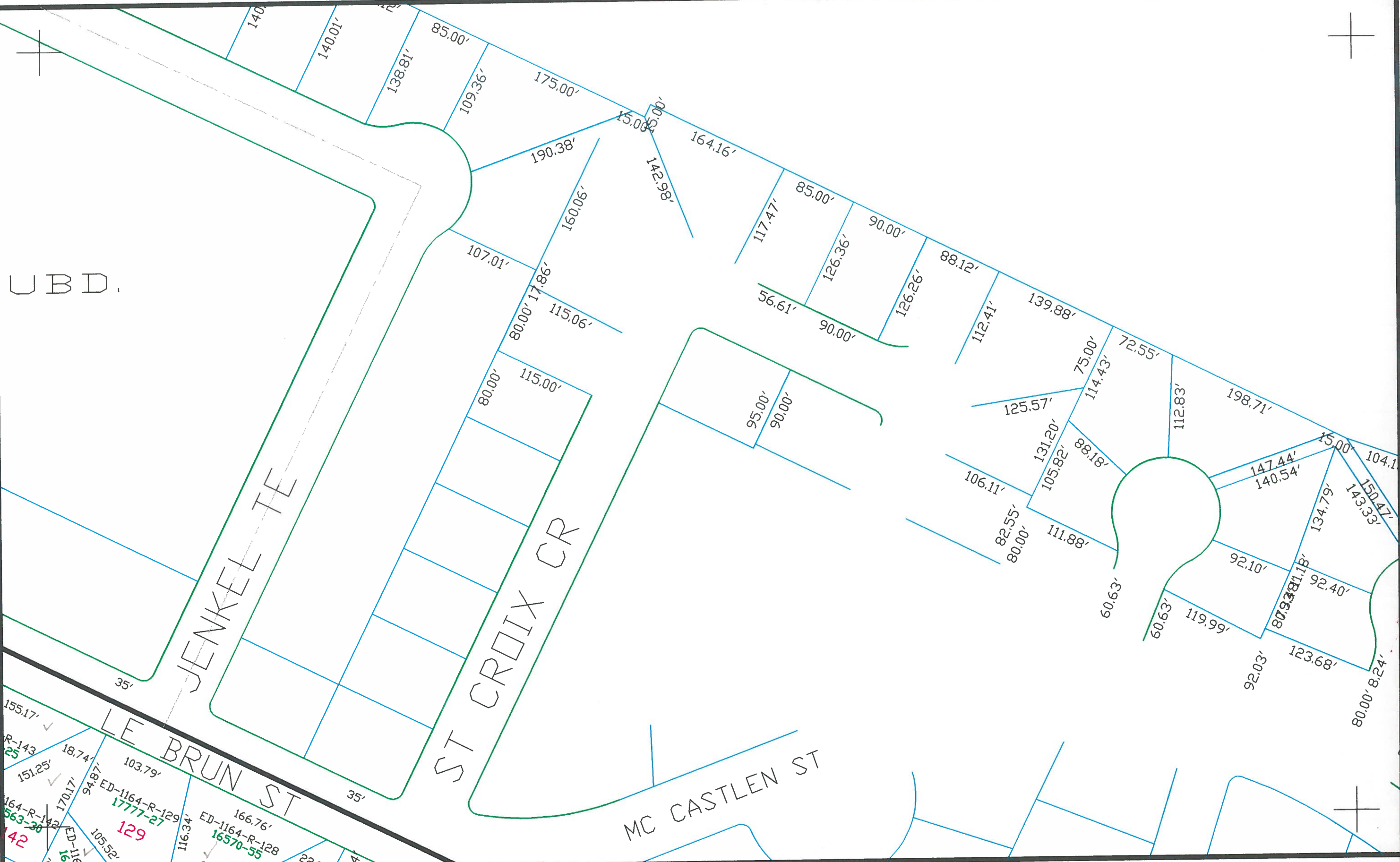


This is a compilation of records and data located in various county offices and is to be used for reference purposes only. The map is controlled by the field measurements between the corners of the Public Land Survey System and the parcels are mapped from available records which may not precisely fit field conditions. Brown County is not responsible for any inaccuracies.





(See Sheet G-28)



This is a compilation of records and data located in various county offices and is to be used for reference purposes only. The map is controlled by the field measurements between the corners of the Public Land Survey System and the parcels are mapped from available records which may not precisely fit field conditions. Brown County is not responsible for any inaccuracies.



(See Sheet H-29)

Scale 1" = 100'

City of De Pere

G-29

Plot date: 9/12/94

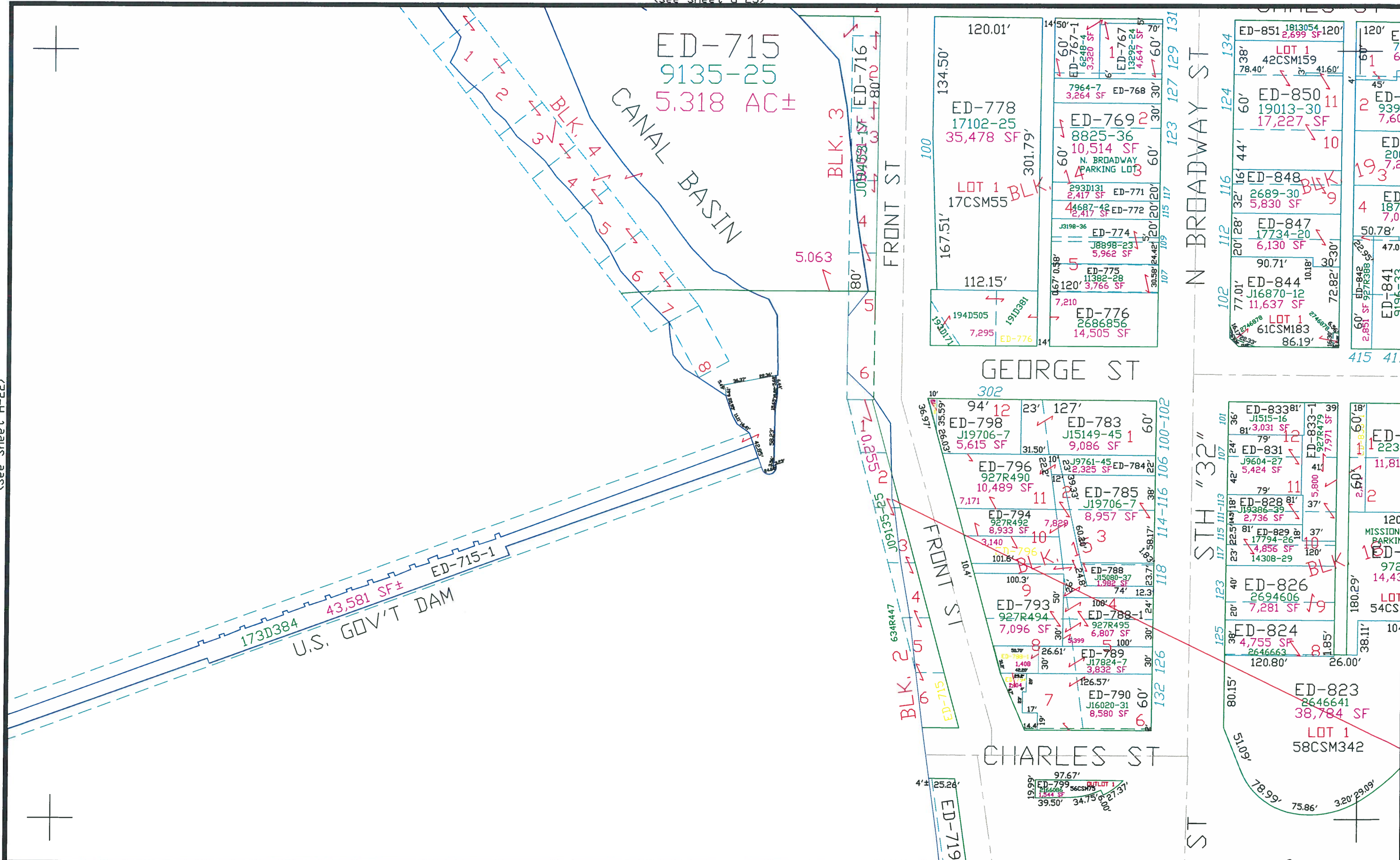
© 1994

This map was created by the Brown County Survey Department with funding provided by the City of De Pere and the Wisconsin Land Information Program.



(See Sheet H-22)

(See Sheet G-23)



*This is a compilation of records and data located in various county offices and is to be used for reference purposes only. The map is controlled by the field measurements between the corners of the Public Land Survey System and the parcels are mapped from available records which may not precisely fit field conditions. Brown County is not responsible for any inaccuracies.*

N *Scale 1" = 100'*

0 100 FT

(See Sheet I-23)

© 2018 BROWN COUNTY SURVEY DEPT.

*This map was created by the Brown County Survey Department with funding provided by the City of De Pere and the Wisconsin Land Information Program.*

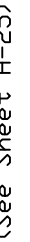
City of De Pere

Brown County Plot Date: 9/1/2018  
RPL Office Drafter: T LESLIE

H-23

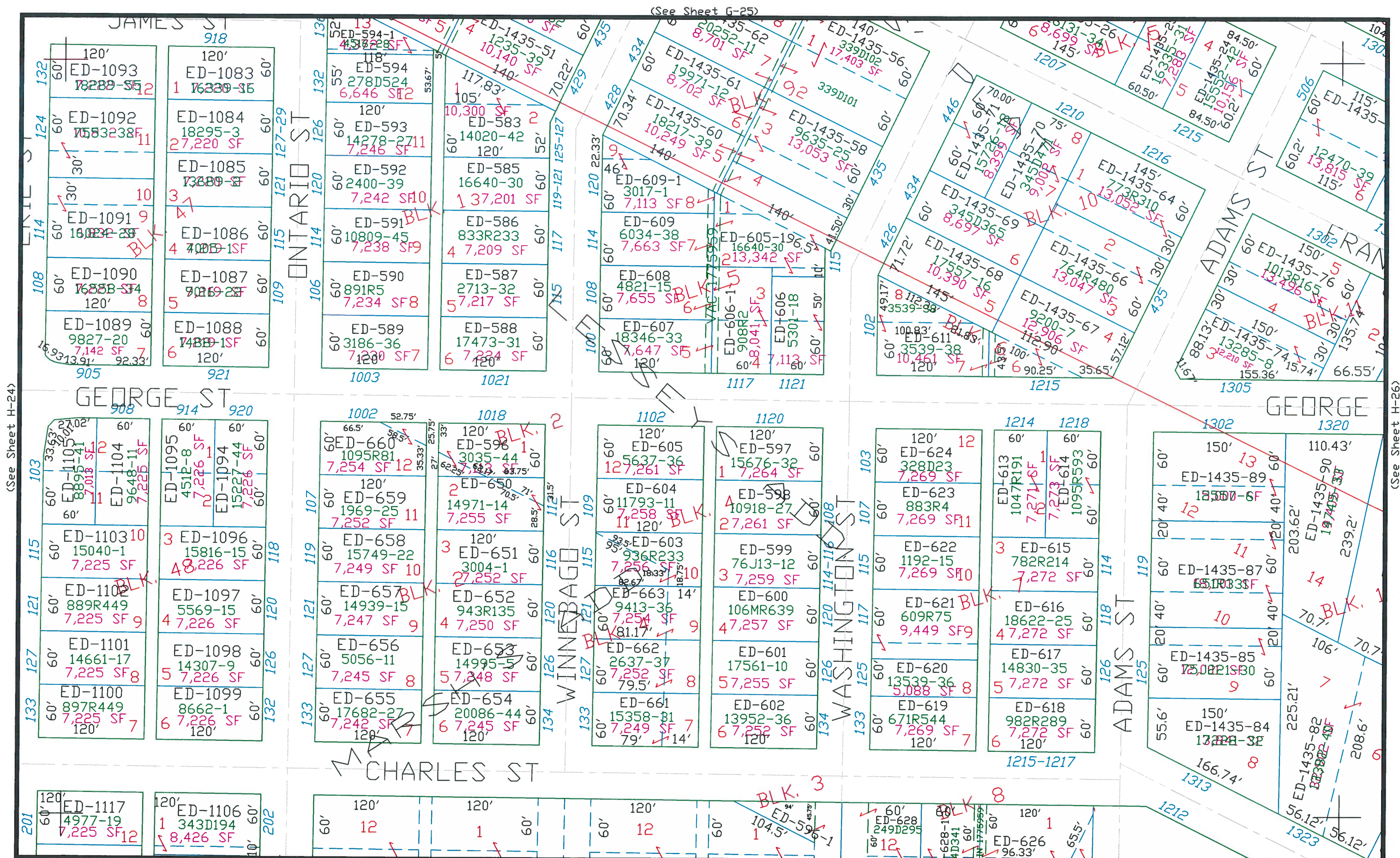
(See Sheet H-24)





*City of De Pere* H-24  
*Brown County Plot Date: 2-8-2022*  
*RPL Office Drafter: T LESLIE*





This is a compilation of records and data located in various county offices and is to be used for reference purposes only. The map is controlled by the field measurements between the corners of the Public Land Survey System and the parcels are mapped from available records which may not precisely fit field conditions. Brown County is not responsible for any inaccuracies.

N Scale 1" = 100'

0 100 FT

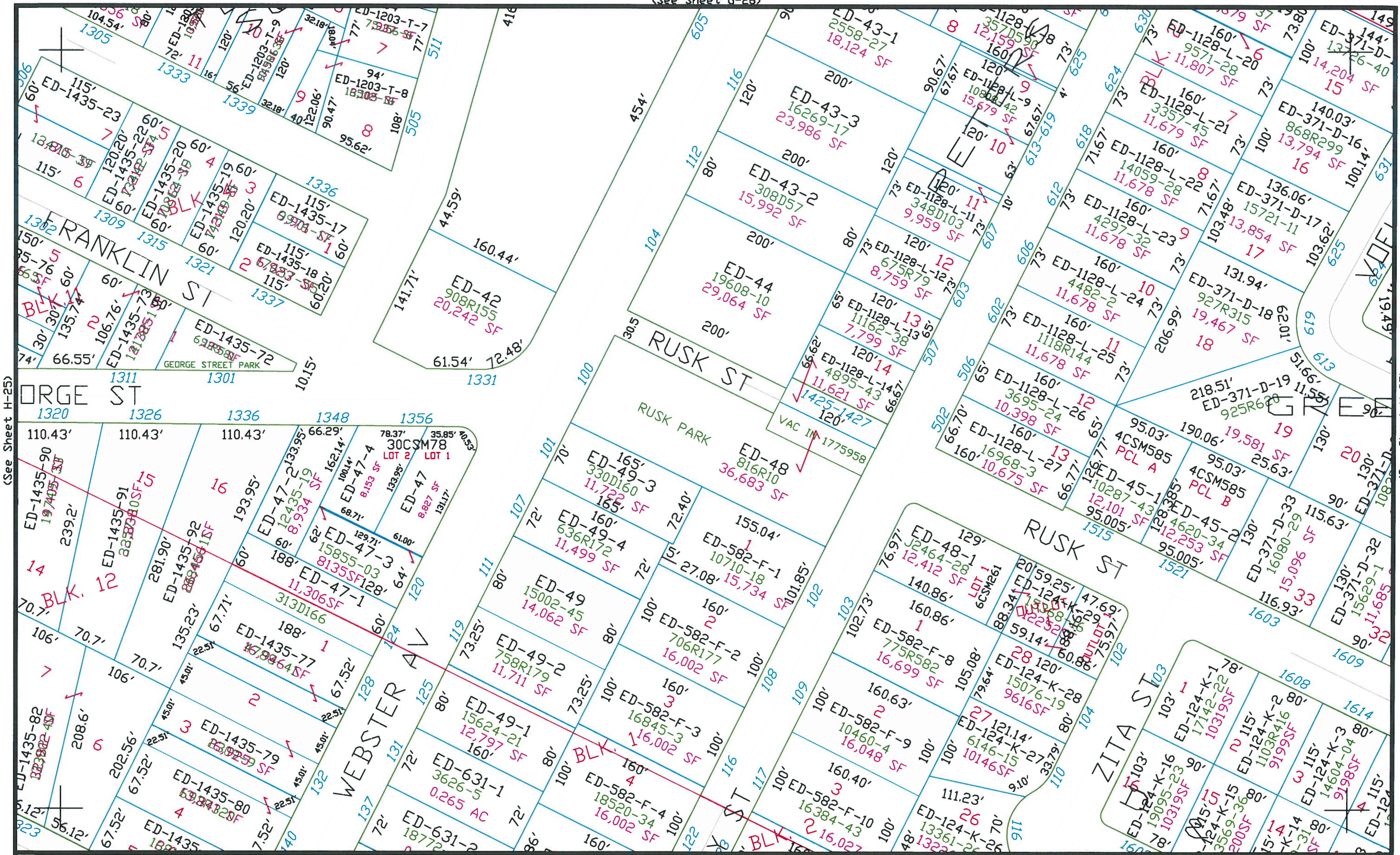
(See Sheet I-25)

© 2020 BROWN COUNTY SURVEY DEPT.  
This map was created by the Brown County Survey Department with funding provided by the City of De Pere and the Wisconsin Land Information Program.

*City of De Pere* H-25  
Brown County Plot Date: 9/28/2020  
RPL Office Drafter: T LESLIE



(See Sheet G-26)



This is a compilation of records and data located in various county offices and is to be used for reference purposes only. The map is controlled by the field measurements between the corners of the Public Land Survey System and the parcels are mapped from available records which may not precisely fit field conditions. Brown County is not responsible for any inaccuracies.

Scale 1" = 100'

(See Sheet I-26)

© 2013 BROWN COUNTY SURVEY DEPT.

This map was created by the Brown County Survey Department with funding provided by the City of De Pere and the Wisconsin Land Information Program.

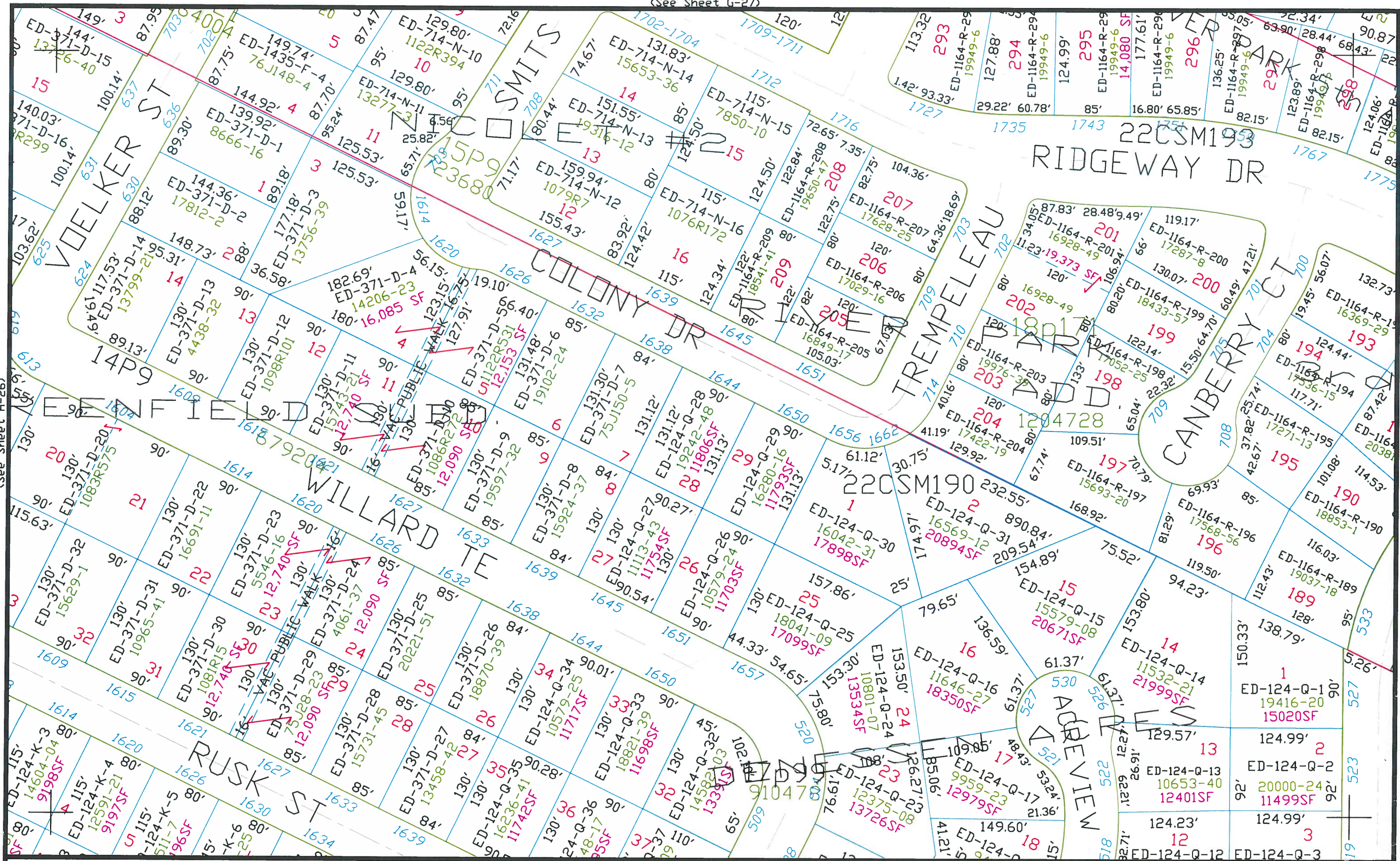
City of De Pere H-26

Brown County Plot Date: 5/15/2013  
RPL Office Drafter: T LESLIE



(See Sheet G-27)

(See Sheet H-26)



(See Sheet I-27)

This is a compilation of records and data located in various county offices and is to be used for reference purposes only. The map is controlled by the field measurements between the corners of the Public Land Survey System and the parcels are mapped from available records which may not precisely fit field conditions. Brown County is not responsible for any inaccuracies.

Scale 1" = 100'

© 2000 BROWN COUNTY SURVEY DEPT.

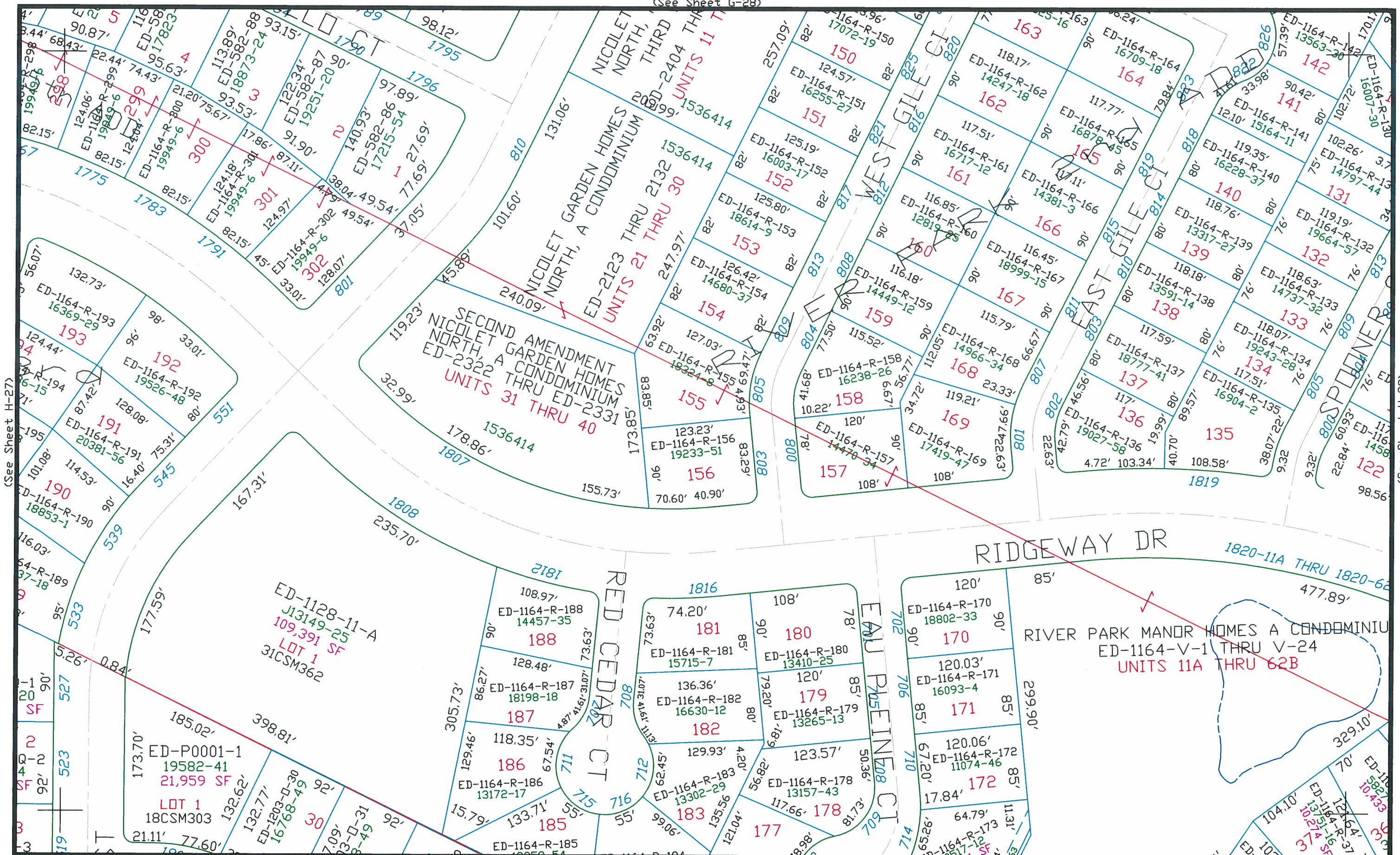
This map was created by the Brown County Survey Department with funding provided by the City of De Pere and the Wisconsin Land Information Program.

City of De Pere H-27

Brown County Plot Date: 11/7/00  
RPL Office Drafter: D PHELPS



(See Sheet G-28)



(See Sheet I-28)

© 2019 BROWN COUNTY SURVEY DEPT.

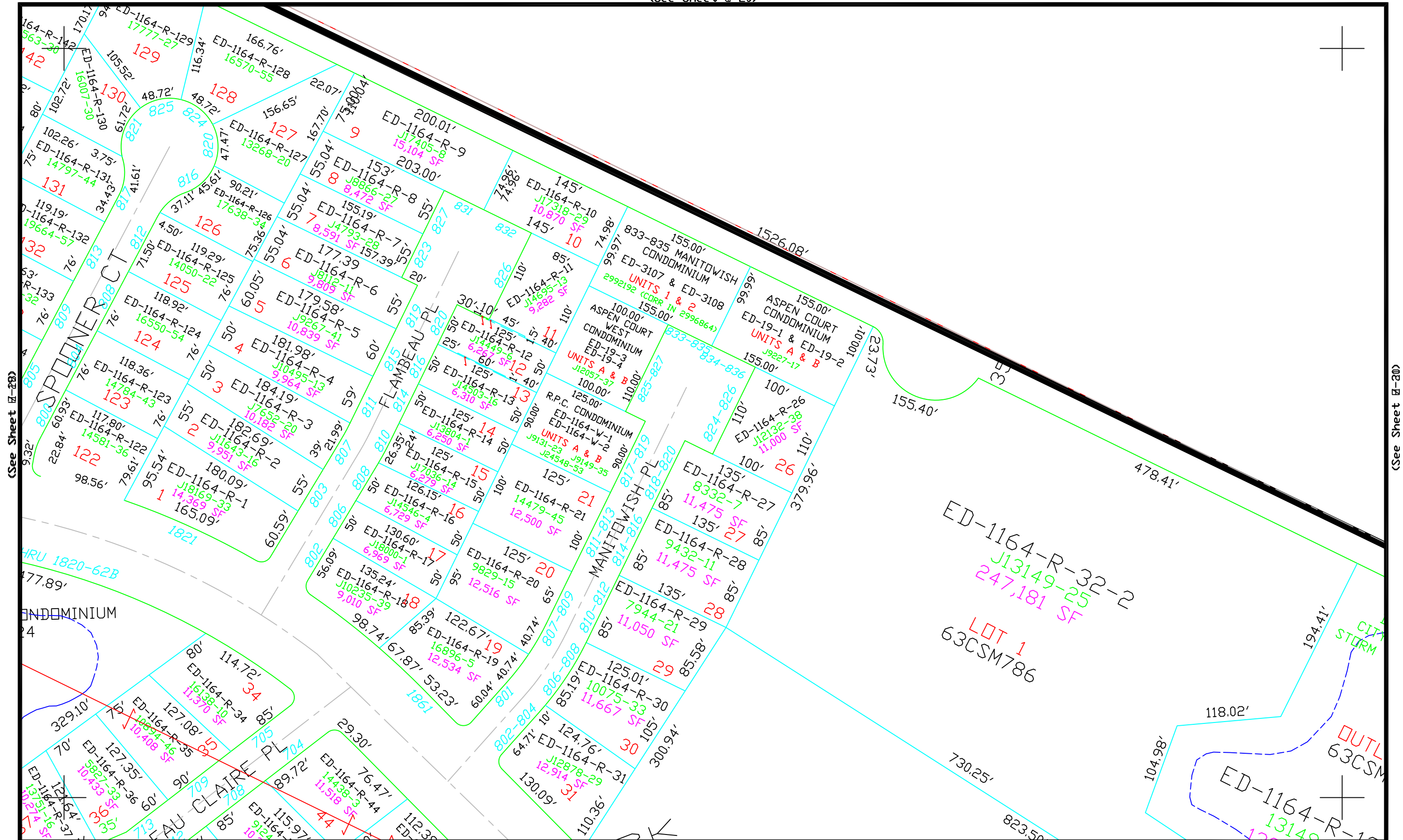
This map was created by the Brown County Survey Department with funding provided by the City of De Pere and the Wisconsin Land Information Program.

City of De Pere

H-28

Brown County Plot Date: 11/8/2019  
RPL Office Drafter: C MILLER





(See Sheet H-28)

(See Sheet H-20)

This is a compilation of records and data located in various county offices and is to be used for reference purposes only. The map is controlled by the field measurements between the corners of the Public Land Survey System and the parcels are mapped from available records which may not precisely fit field conditions. Brown County is not responsible for any inaccuracies.

Scale 1" = 100'

(See Sheet H-28)

© 2022 BROWN COUNTY SURVEY DEPT.

This map was created by the Brown County Survey Department with funding provided by the City of De Pere and the Wisconsin Land Information Program.

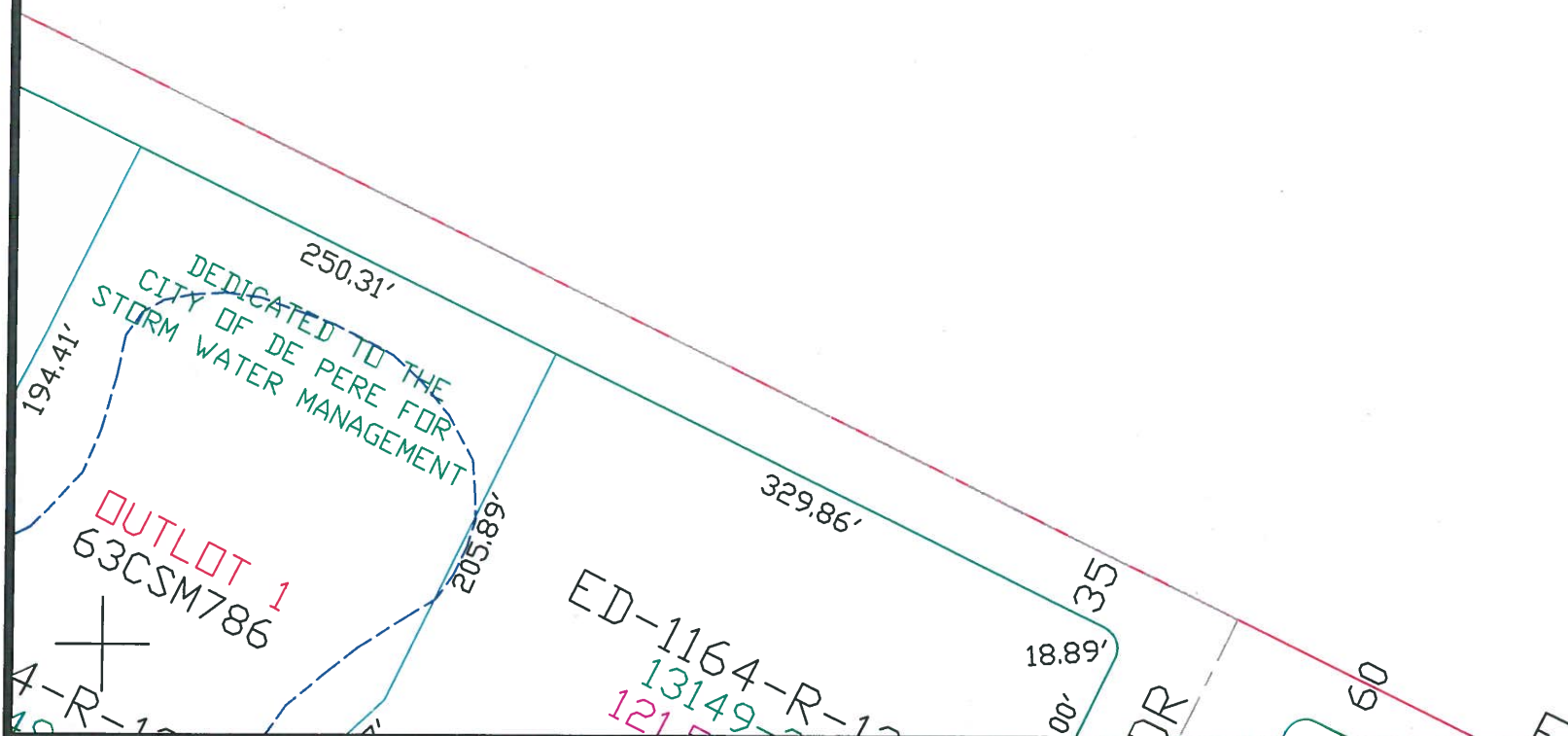
City of De Pere

H-29

Brown County Plot Date: 3/28/2022  
RPL Office Drafter: T LESLIE



(See Sheet H-29)



This is a compilation of records and data located in various county offices and is to be used for reference purposes only. The map is controlled by the field measurements between the corners of the Public Land Survey System and the parcels are mapped from available records which may not precisely fit field conditions. Brown County is not responsible for any inaccuracies.

Scale 1" = 100'

(See Sheet I-30)

© 2018 BROWN COUNTY SURVEY DEPT.

This map was created by the Brown County Survey Department with funding provided by the City of De Pere and the Wisconsin Land Information Program.

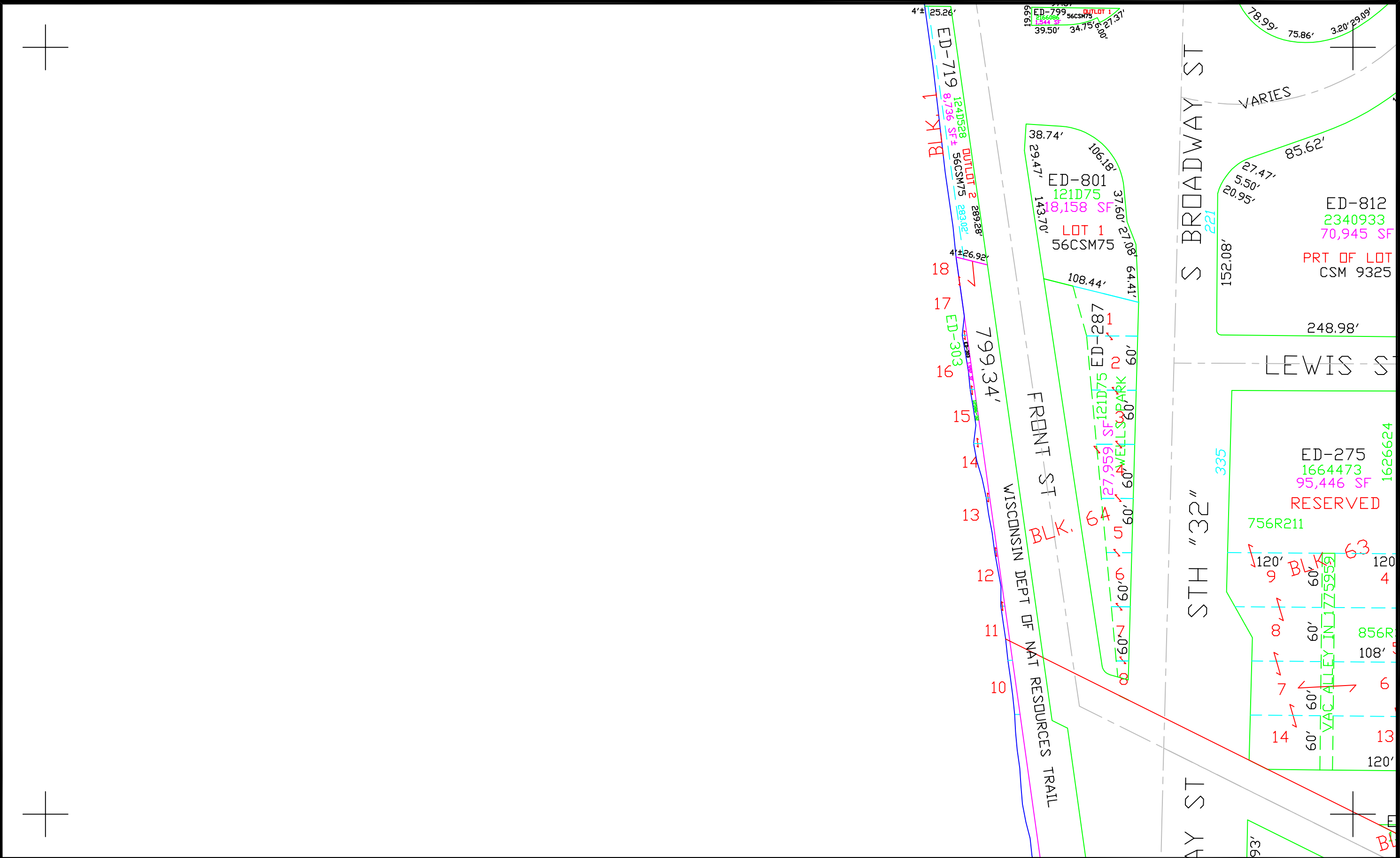
City of De Pere

Brown County Plot Date: 12/20/2018  
RPL Office Drafter: C MILLER

H-30

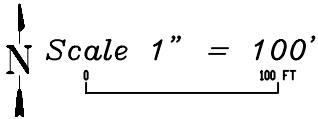


(See Sheet I-22)



(See Sheet I-24)

This is a compilation of records and data located in various county offices and is to be used for reference purposes only. The map is controlled by the field measurements between the corners of the Public Land Survey System and the parcels are mapped from available records which may not precisely fit field conditions. Brown County is not responsible for any inaccuracies.



© 2021 BROWN COUNTY SURVEY DEPT.

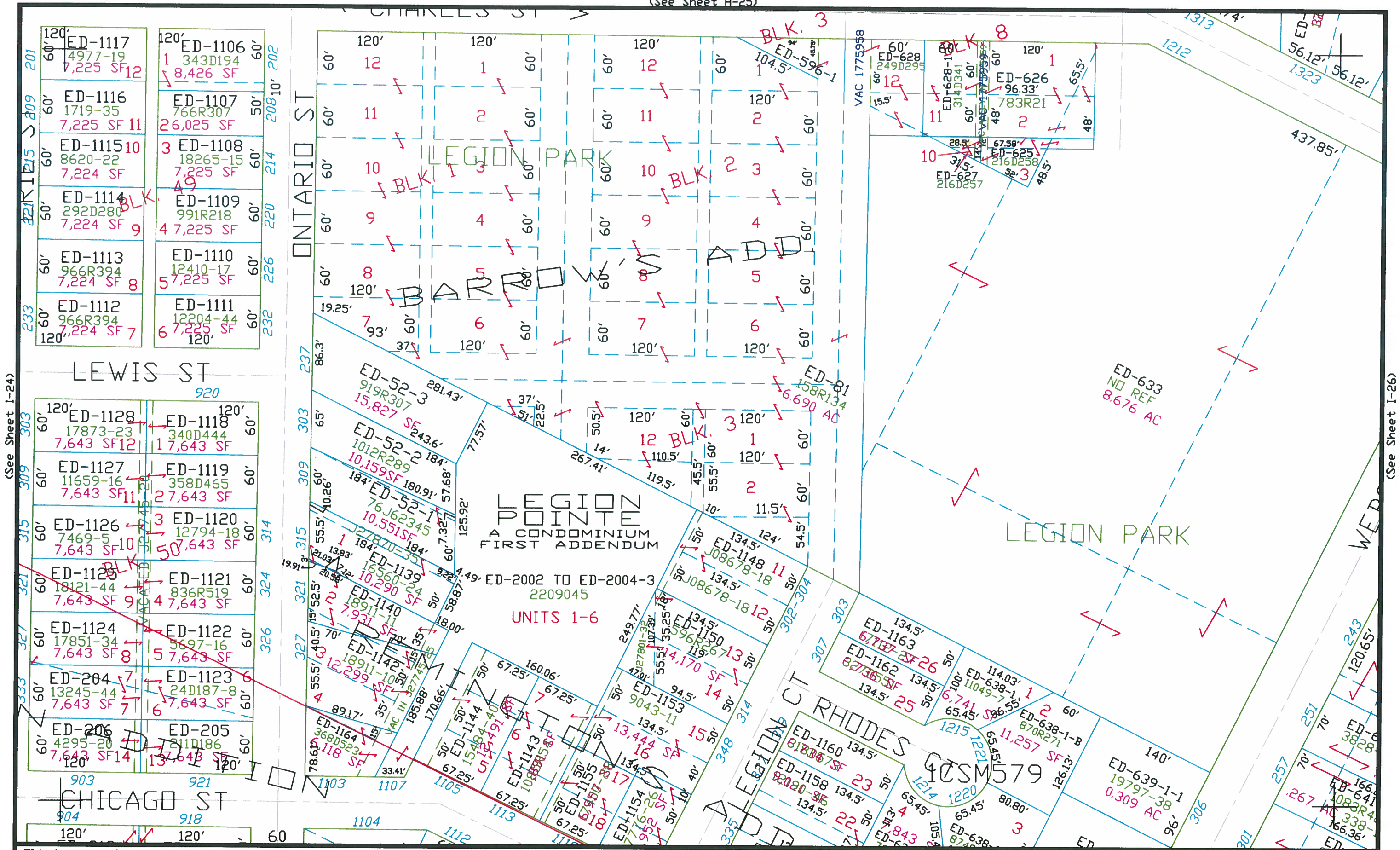
This map was created by the Brown County Survey Department with funding provided by the City of De Pere and the Wisconsin Land Information Program.







(See Sheet H-25)



(See Sheet I-24)

(See Sheet I-26)

This is a compilation of records and data located in various county offices and is to be used for reference purposes only. The map is controlled by the field measurements between the corners of the Public Land Survey System and the parcels are mapped from available records which may not precisely fit field conditions. Brown County is not responsible for any inaccuracies.

Scale 1" = 100'

(See Sheet J-25)

© 2017 BROWN COUNTY SURVEY DEPT.

This map was created by the Brown County Survey Department with funding provided by the City of De Pere and the Wisconsin Land Information Program.

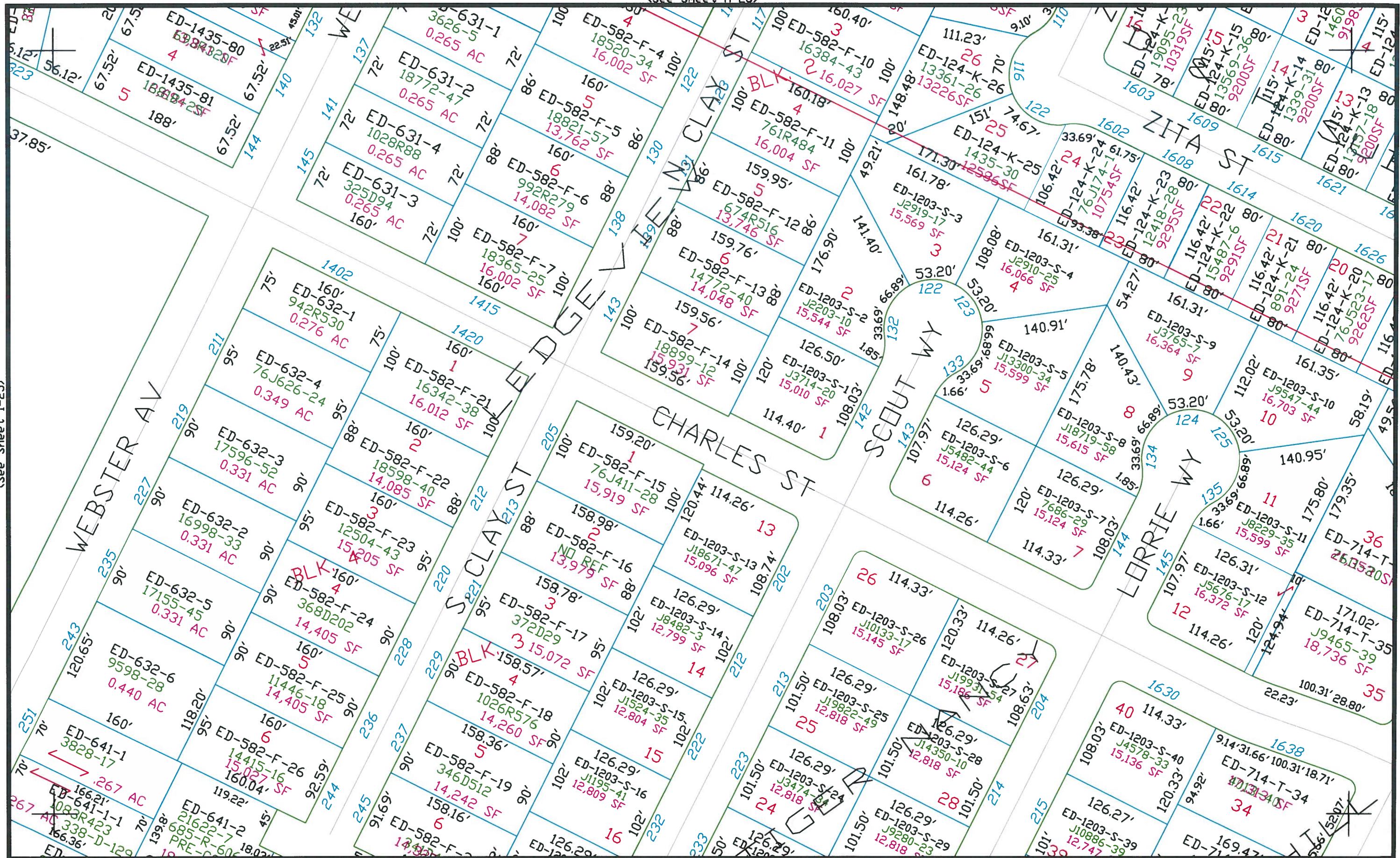
City of De Pere I-25

Brown County Plot Date: 9/28/2017  
RPL Office Drafter: T LESLIE



(See Sheet H-26)

(See Sheet I-25)



(See Sheet I-27)

(See Sheet J-26)

This is a compilation of records and data located in various county offices and is to be used for reference purposes only. The map is controlled by the field measurements between the corners of the Public Land Survey System and the parcels are mapped from available records which may not precisely fit field conditions. Brown County is not responsible for any inaccuracies.

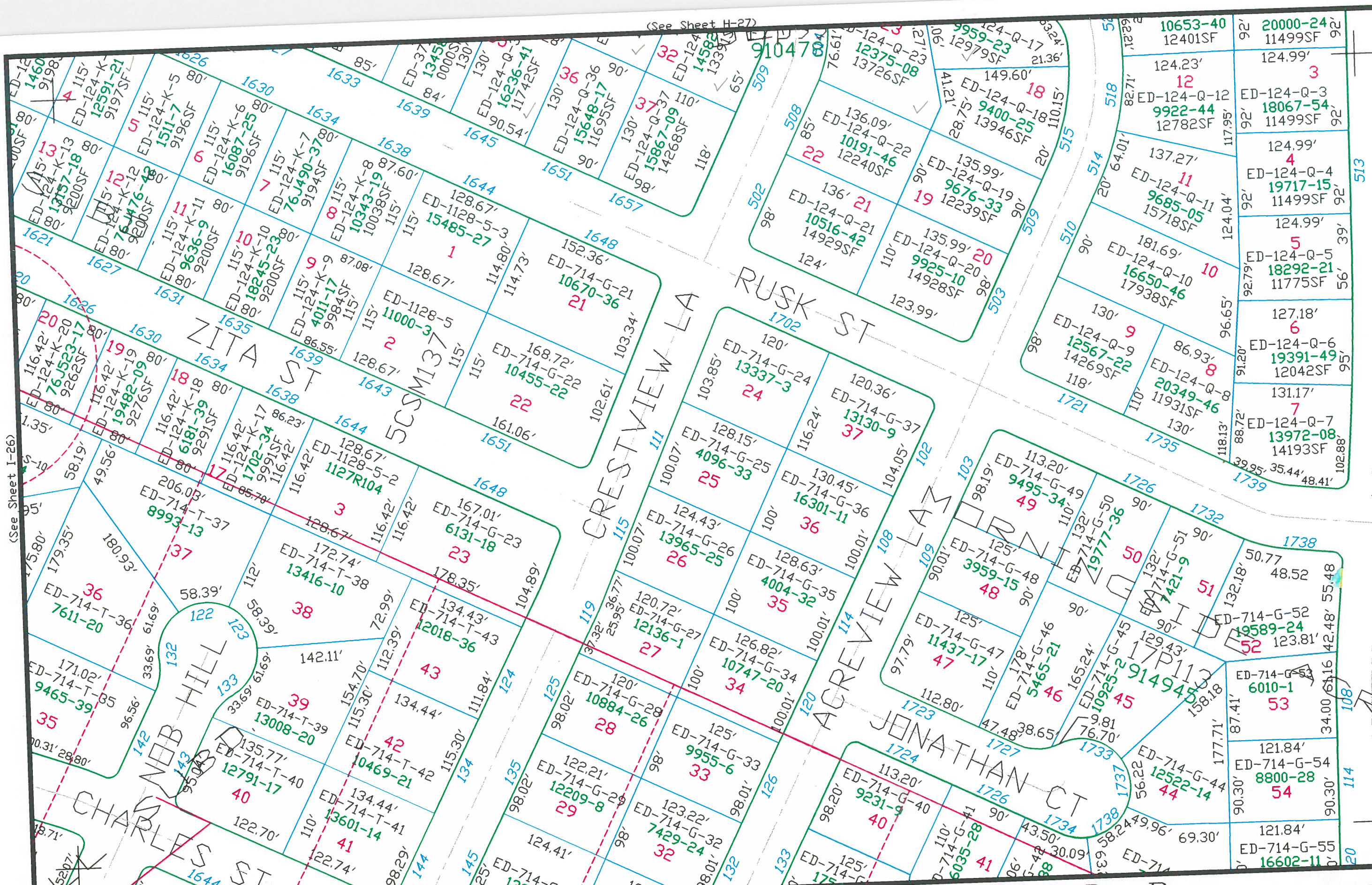
Scale 1" = 100'

© 2013 BROWN COUNTY SURVEY DEPT.  
This map was created by the Brown County Survey Department with funding provided by the City of De Pere and the Wisconsin Land Information Program.

City of De Pere I-26

Brown County Plot Date: 5/15/2013  
RPL Office Drafter: T LESLIE





(See Sheet I-26)

(See Sheet H-27)

(See Sheet J-27)

(See Sheet I-28)

This is a compilation of records and data located in various county offices and is to be used for reference purposes only. The map is controlled by the field measurements between the corners of the Public Land Survey System and the parcels are mapped from available records which may not precisely fit field conditions. Brown County is not responsible for any inaccuracies.



Scale 1" = 100'

This map was created by the Brown County Survey Department with funding provided by the City of De Pere and the Wisconsin Land Information Program.

City of De Pere I-27

Plot date: 9/12/94

© 1994

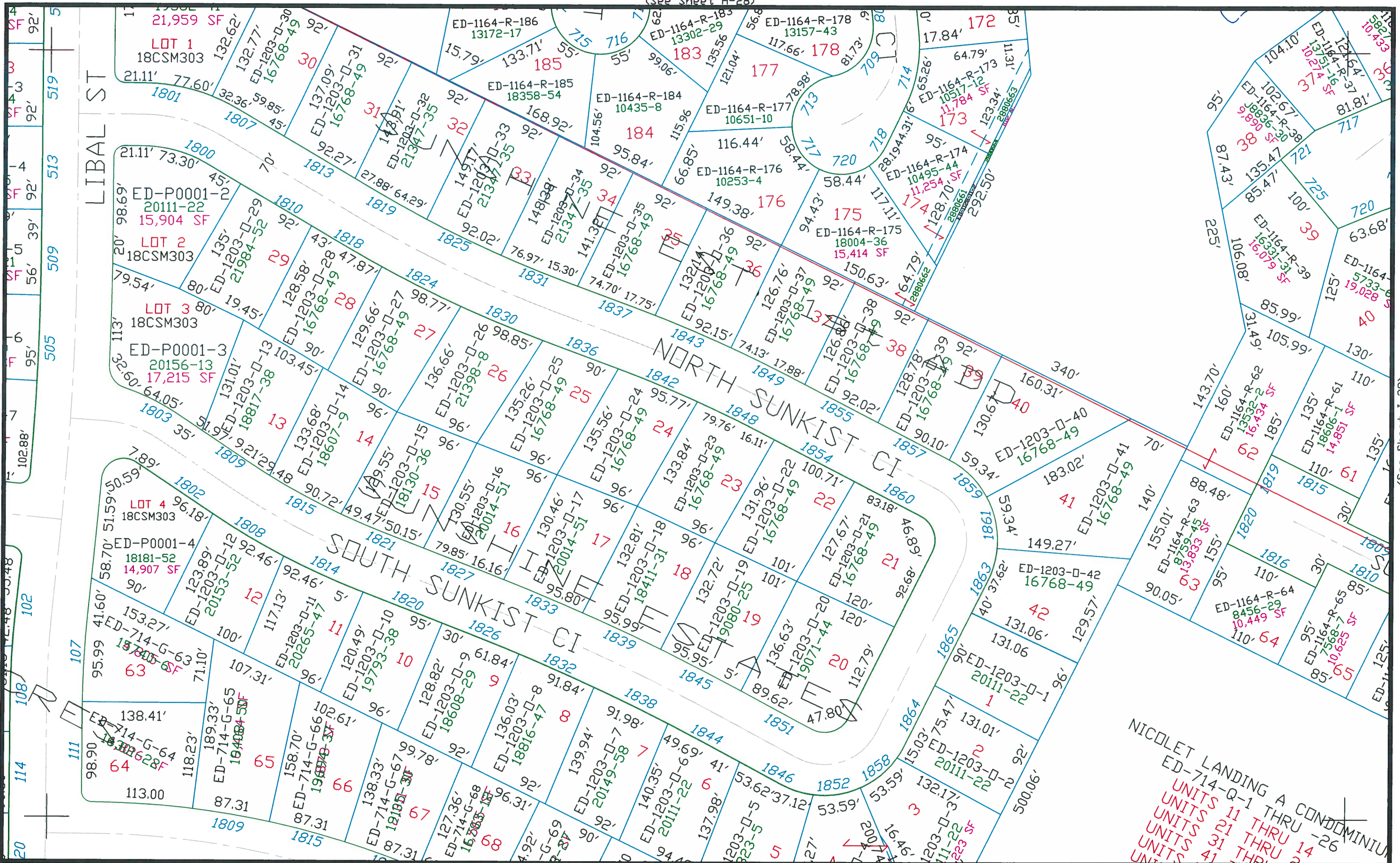


(See Sheet H-28)

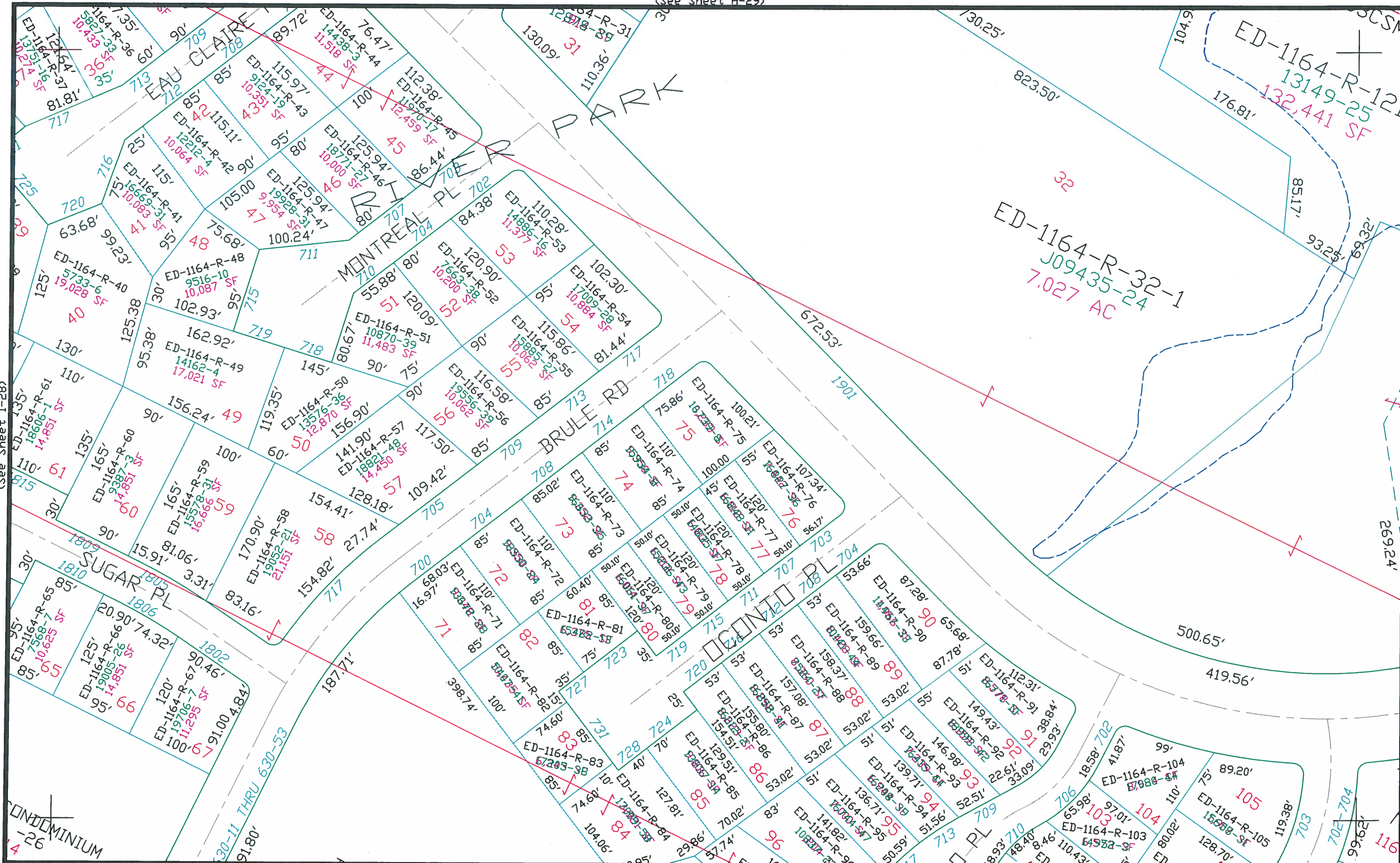
(See Sheet I-27)

(See Sheet J-28)

(See Sheet I-29)







This is a compilation of records and data located in various county offices and is to be used for reference purposes only. The map is controlled by the field measurements between the corners of the Public Land Survey System and the parcels are mapped from available records which may not precisely fit field conditions. Brown County is not responsible for any inaccuracies.

Scale 1" = 100'

(See Sheet J-29)

© 2018 BROWN COUNTY SURVEY DEPT.

This map was created by the Brown County Survey Department with funding provided by the City of De Pere and the Wisconsin Land Information Program.

City of De Pere I-29

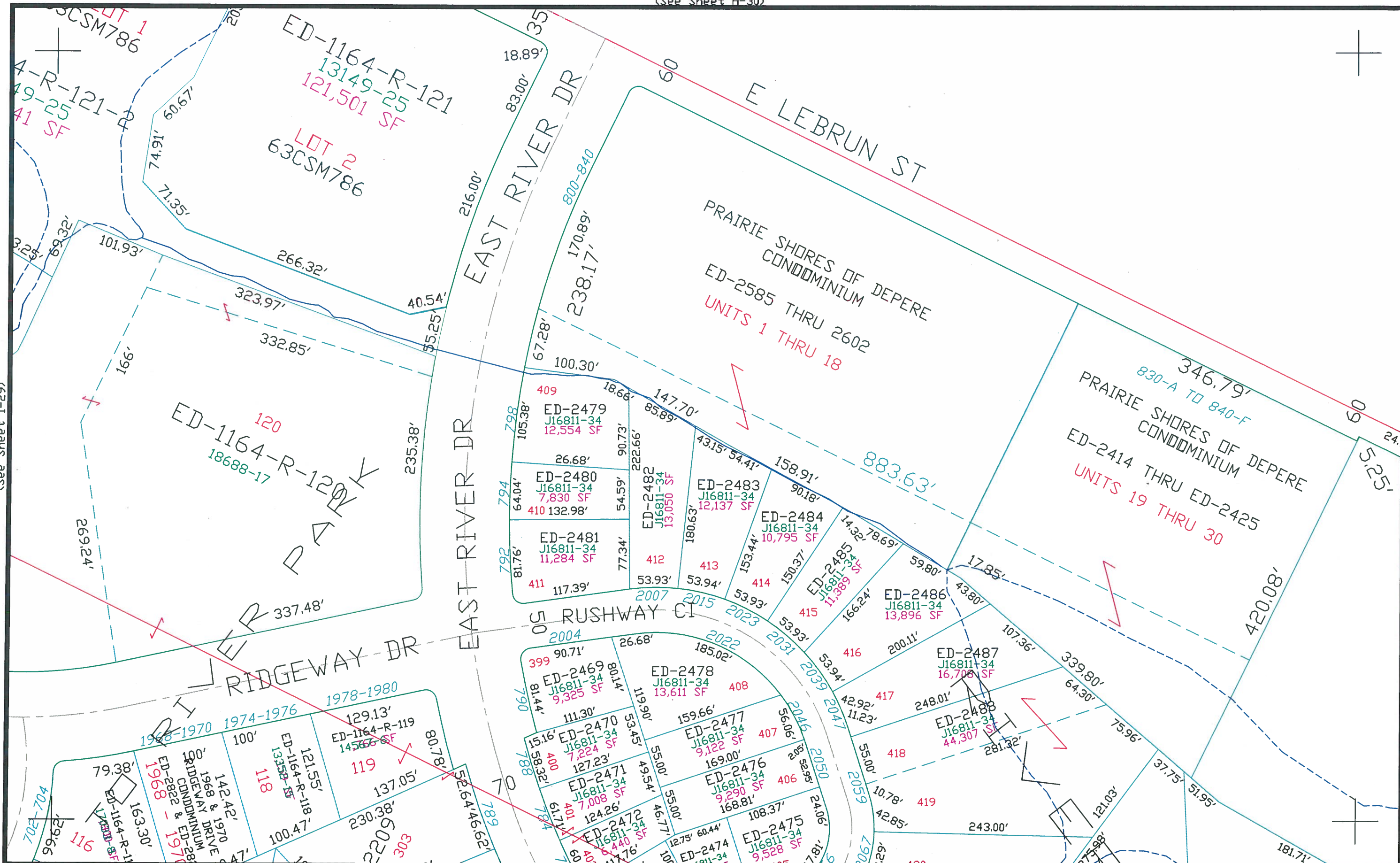
Brown County Plot Date: 12/20/2018  
RPL Office Drafter: C MILLER



(See Sheet H-30)

(See Sheet I-29)

(See Sheet I-31)



This is a compilation of records and data located in various county offices and is to be used for reference purposes only. The map is controlled by the field measurements between the corners of the Public Land Survey System and the parcels are mapped from available records which may not precisely fit field conditions. Brown County is not responsible for any inaccuracies.

Scale 1" = 100'

(See Sheet J-30)

© 2018 BROWN COUNTY SURVEY DEPT.

This map was created by the Brown County Survey Department with funding provided by the City of De Pere and the Wisconsin Land Information Program.

City of De Pere I-30

Brown County Plot Date: 12/20/2018  
RPL Office Drafter: C MILLER



(See Sheet I-30)

VILLAGE OF ALLOUEZ  
~~LE BRUN ST~~  
E LEBRUN ST

EAST RIVER

TOWN OF BELLEVUE

This is a compilation of records and data located in various county offices and is to be used for reference purposes only. The map is controlled by the field measurements between the corners of the Public Land Survey System and the parcels are mapped from available records which may not precisely fit field conditions. Brown County is not responsible for any inaccuracies.



(See Sheet J-31)

Scale 1" = 100'

City of De Pere

I-31

Plot date: 9/13/94

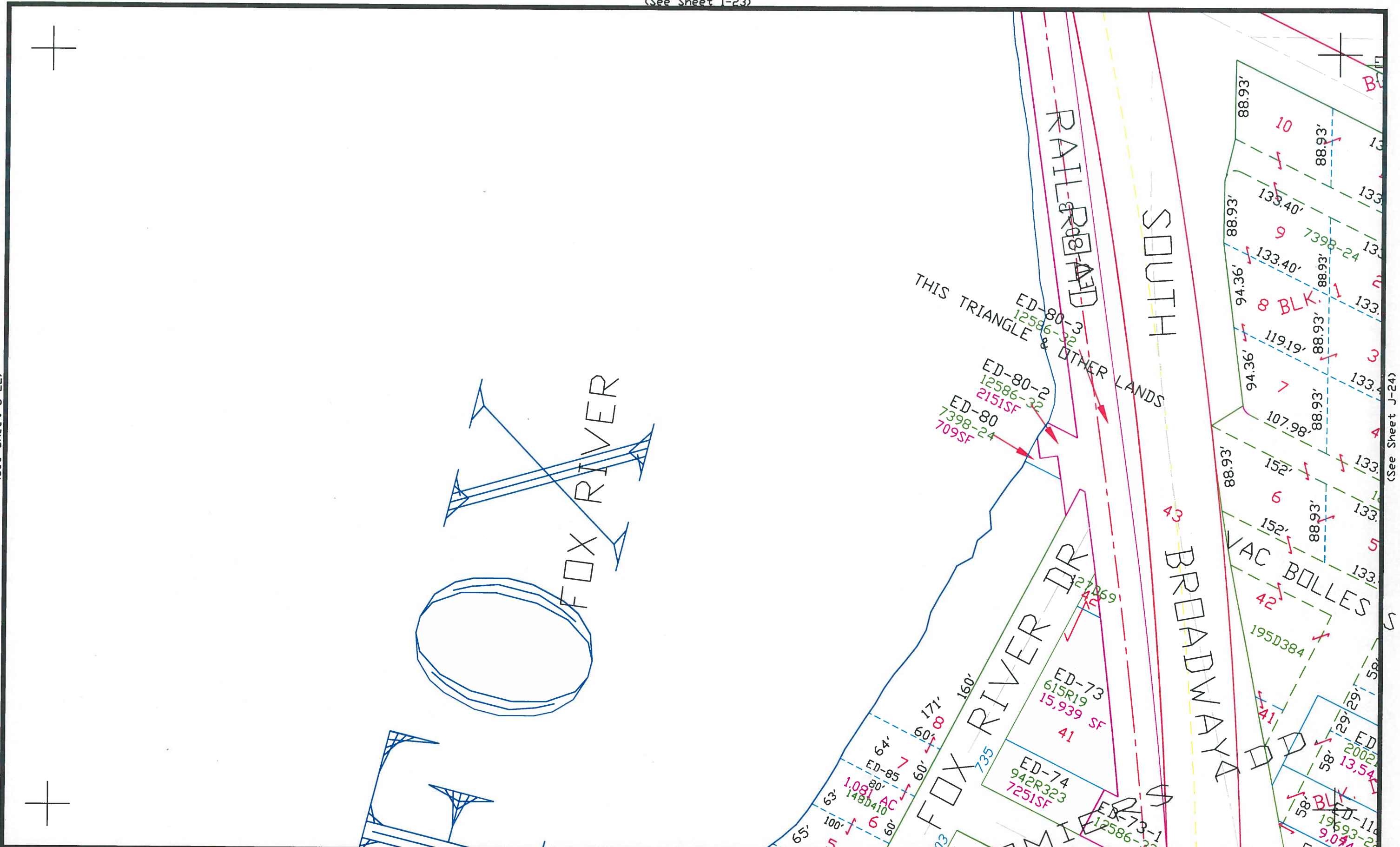
© 1994

This map was created by the Brown County Survey Department with funding provided by the City of De Pere and the Wisconsin Land Information Program.



(See Sheet J-22)

(See Sheet J-24)



This is a compilation of records and data located in various county offices and is to be used for reference purposes only. The map is controlled by the field measurements between the corners of the Public Land Survey System and the parcels are mapped from available records which may not precisely fit field conditions. Brown County is not responsible for any inaccuracies.

Scale 1" = 100'

(See Sheet K-23)

© 2001 BROWN COUNTY SURVEY DEPT.

This map was created by the Brown County Survey Department with funding provided by the City of De Pere and the Wisconsin Land Information Program.

City of De Pere

Brown County Plot Date: 6/19/01  
RPL Office Drafter: D PHELPS

J-23



This is a compilation of records and data located in various county offices and is to be used for reference purposes only. The map is controlled by the field measurements between the corners of the Public Land Survey System and the parcels are mapped from available records which may not precisely fit field conditions. Brown County is not responsible for any inaccuracies.

**Scale 1" = 100'**

*This map was created by the Brown County Survey Department with funding provided by the City of De Pere and the Wisconsin Land Information Program.*

City of De Pere

*Brown County Plot Date: 7/11/08  
RPL Office Drafter: D PHELPS*

J-24

(See Sheet J-25)



(See Sheet K-25)

*This map was created by the Brown County Survey Department with funding provided by the City of De Pere and the Wisconsin Land Information Program.*

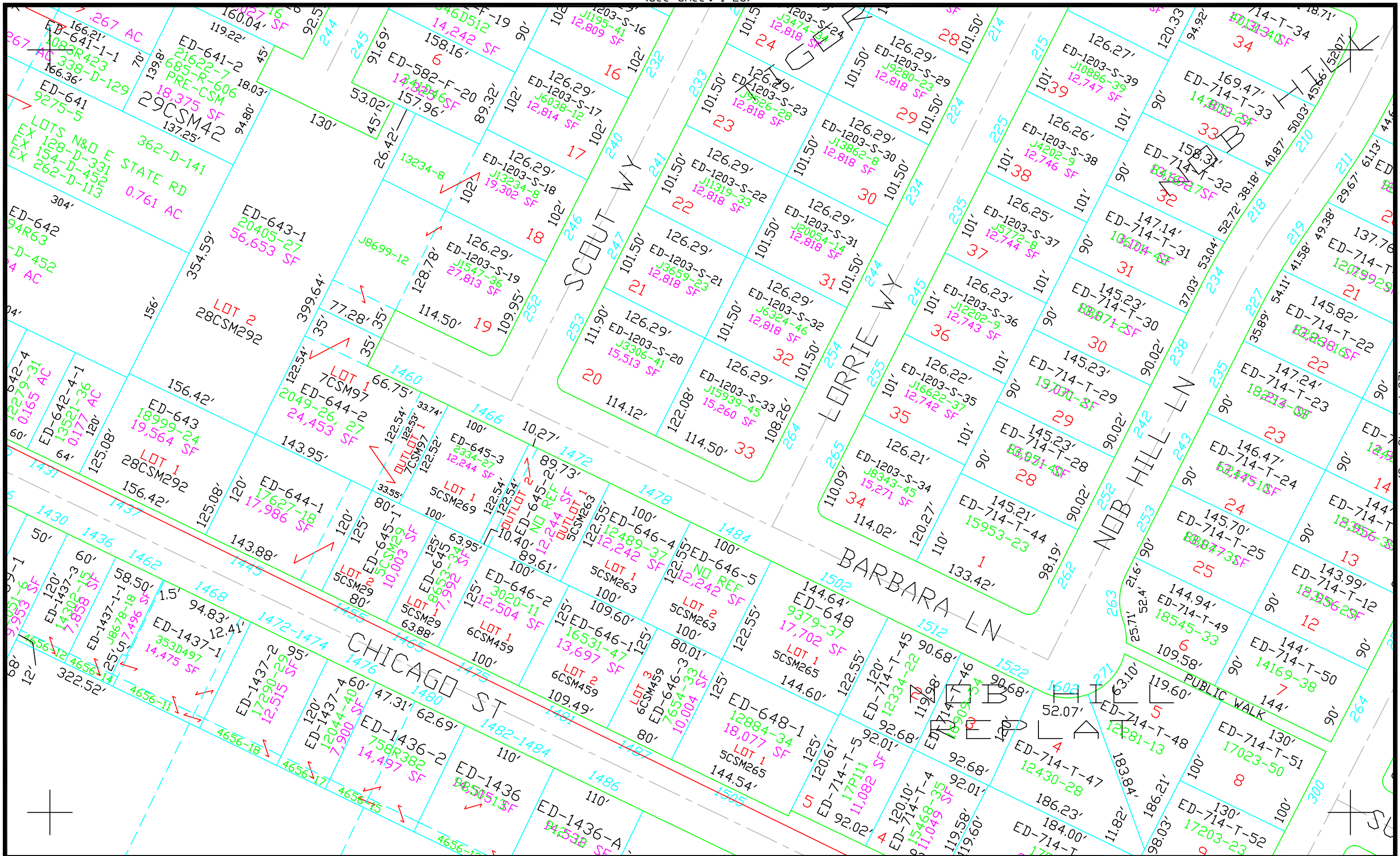
Brown County Plot Date: 10/12/2015  
RPL Office Drafter: T LESLIE

*This is a compilation of records and data located in various county offices and is to be used for reference purposes only. The map is controlled by the field measurements between the corners of the Public Land Survey System and the parcels are mapped from available records which may not precisely fit field conditions. Brown County is not responsible for any inaccuracies.*

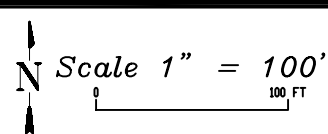
N *Scale 1" = 100'*

0 100 FT



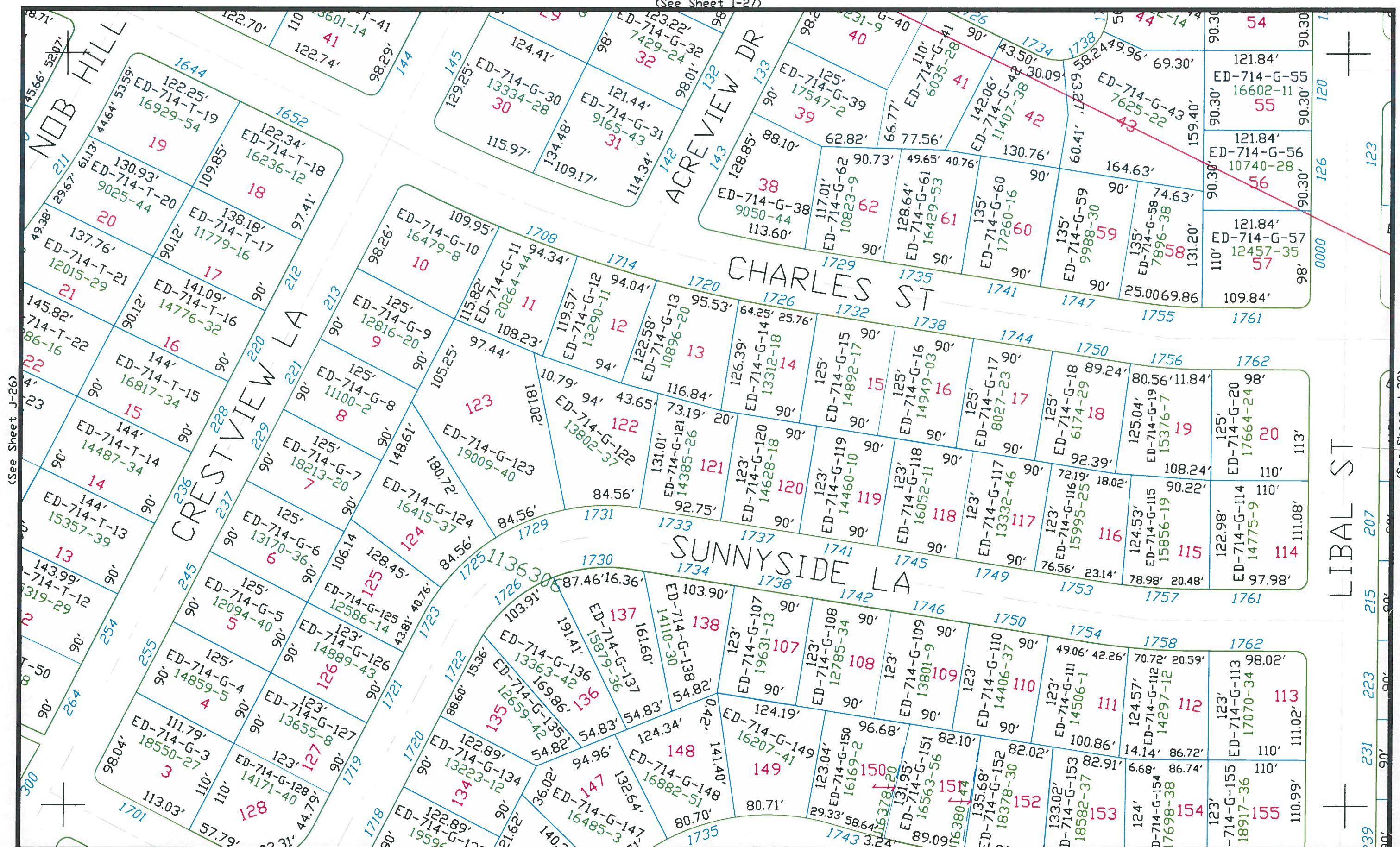


This is a compilation of records and data located in various county offices and is to be used for reference purposes only. The map is controlled by the field measurements between the corners of the Public Land Survey System and the parcels are mapped from available records which may not precisely fit field conditions. Brown County is not responsible for any inaccuracies.





(See Sheet I-27)



(See Sheet K-27)

© 2001 BROWN COUNTY SURVEY DEPT.

This map was created by the Brown County Survey Department with funding provided by the City of De Pere and the Wisconsin Land Information Program.

City of De Pere

J-27

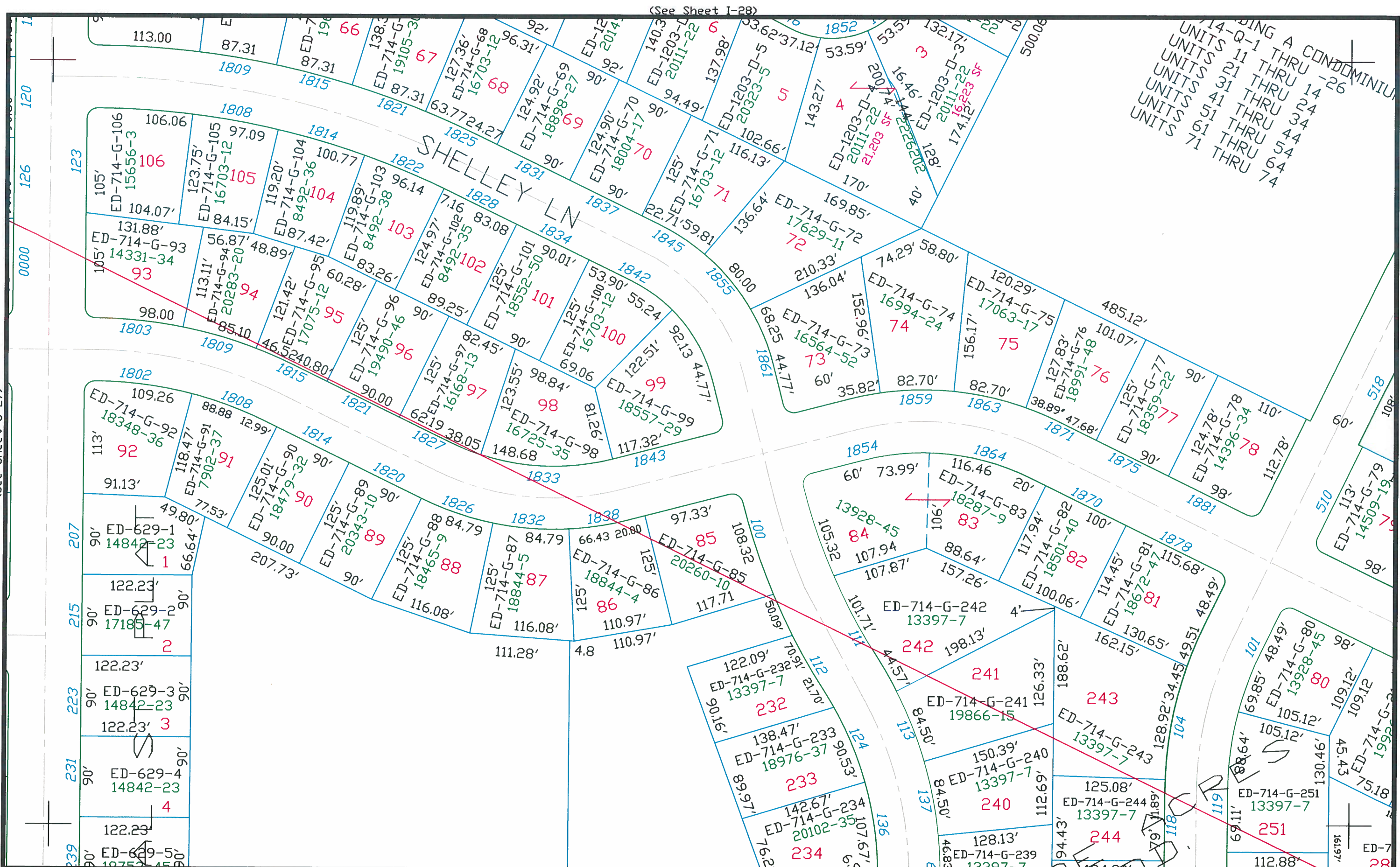
Brown County Plot Date: 6/19/01  
RPL Office Drafter: D PHELPS

This is a compilation of records and data located in various county offices and is to be used for reference purposes only. The map is controlled by the field measurements between the corners of the Public Land Survey System and the parcels are mapped from available records which may not precisely fit field conditions. Brown County is not responsible for any inaccuracies.

Scale 1" = 100'

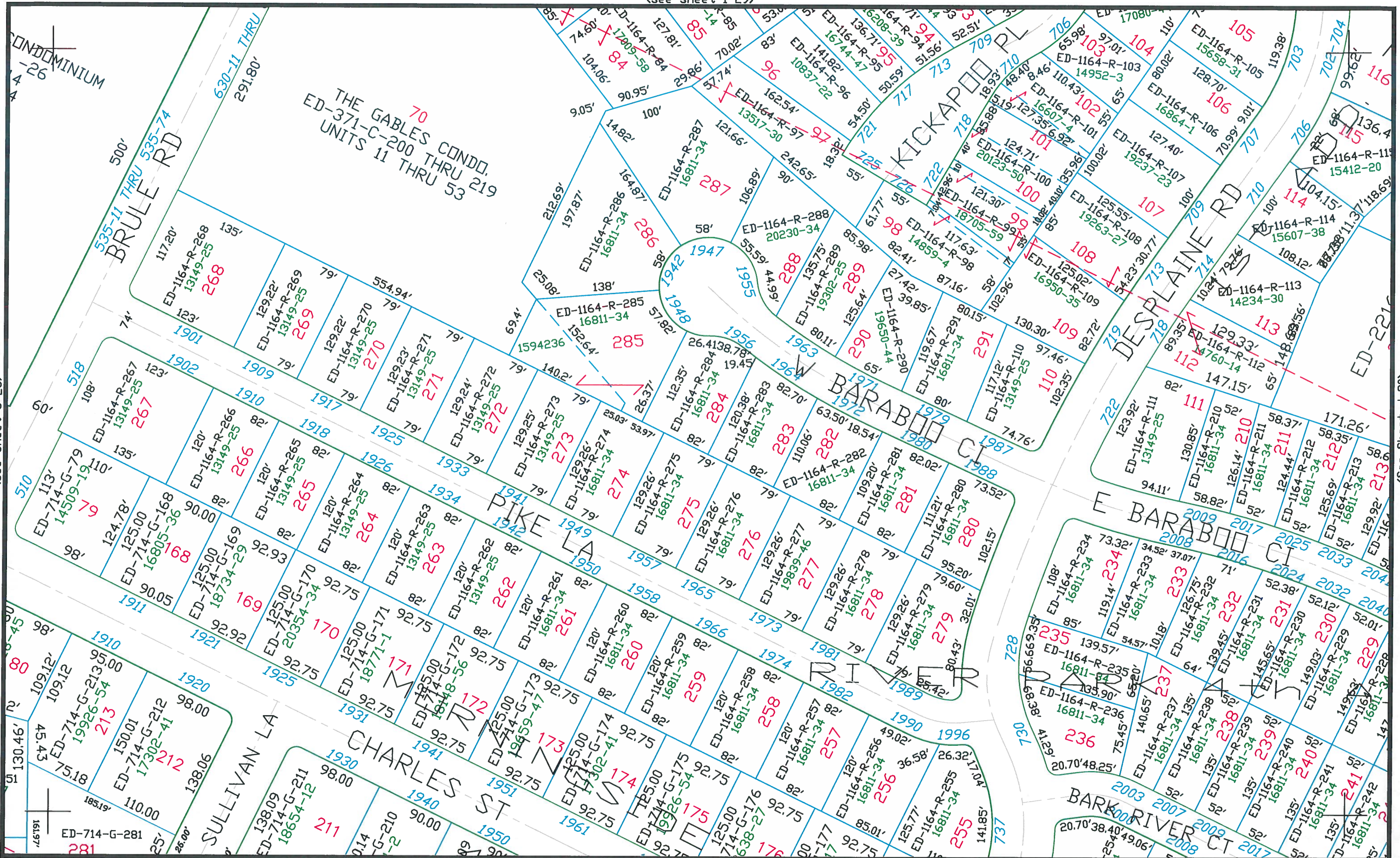


(See Sheet J-27)





(See Sheet I-29)



(See Sheet J-28)

(See Sheet J-30)

This is a compilation of records and data located in various county offices and is to be used for reference purposes only. The map is controlled by the field measurements between the corners of the Public Land Survey System and the parcels are mapped from available records which may not precisely fit field conditions. Brown County is not responsible for any inaccuracies.

Scale 1" = 100'

(See Sheet K-29)

This map was created by the Brown County Survey Department with funding provided by the City of De Pere and the Wisconsin Land Information Program.

City of De Pere

J-29

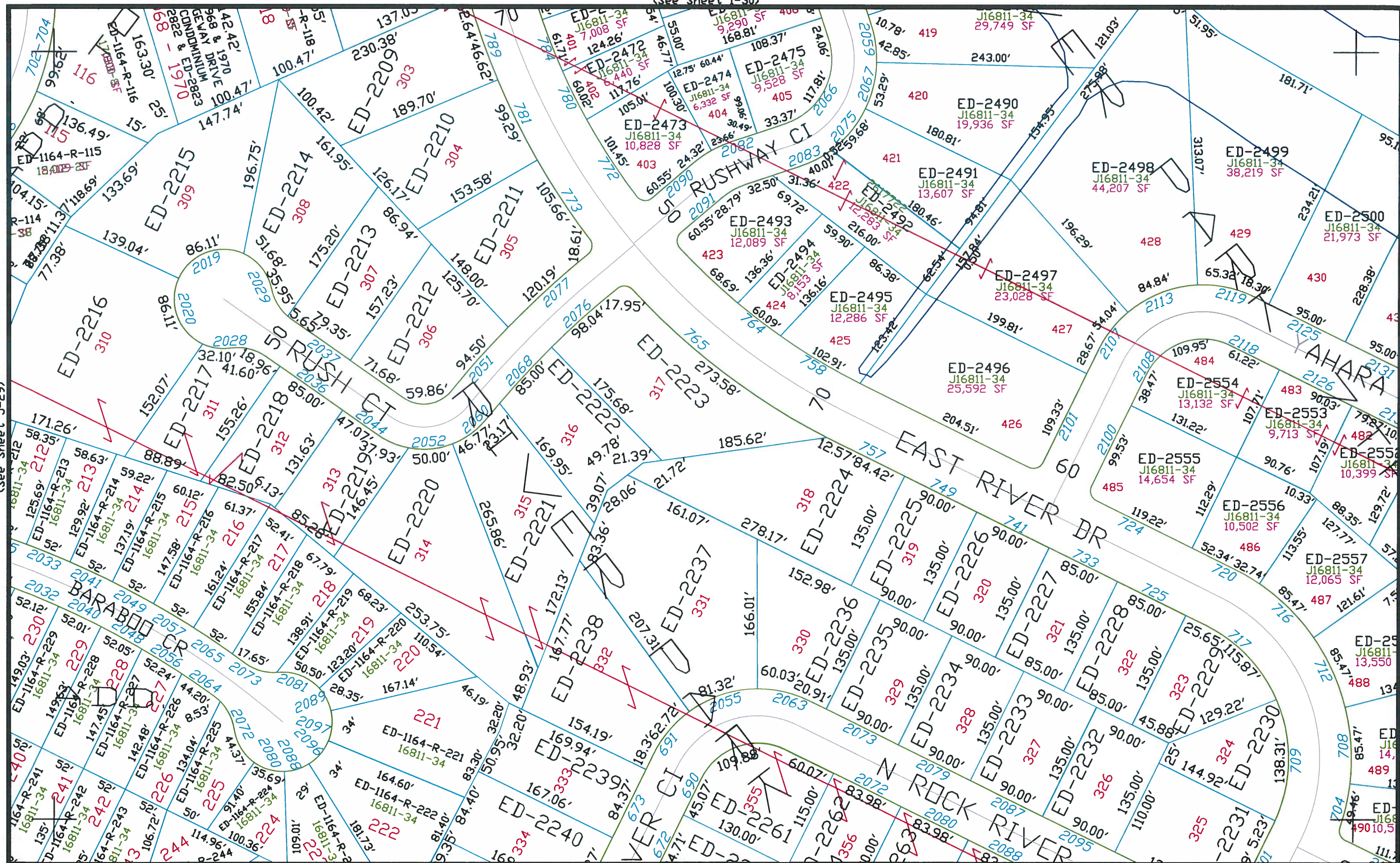
Brown County Plot Date: 1/10/05  
RPL Office Drafter: T LESLIE



(See Sheet J-29)

(See Sheet I-30)

(See Sheet J-31)



This is a compilation of records and data located in various county offices and is to be used for reference purposes only. The map is controlled by the field measurements between the corners of the Public Land Survey System and the parcels are mapped from available records which may not precisely fit field conditions. Brown County is not responsible for any inaccuracies.

Scale 1" = 100'

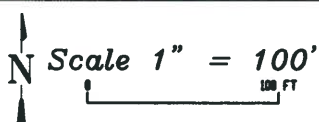
(See Sheet K-30)

© 2013 BROWN COUNTY SURVEY DEPT.  
This map was created by the Brown County Survey Department with funding provided by the City of De Pere and the Wisconsin Land Information Program.

City of De Pere J-30  
Brown County Plot Date:  
RPL Office Drafter:



(See Sheet K-31)



*This map was created by the Brown County Survey Department with funding provided by the City of De Pere and the Wisconsin Land Information Program*

**Brown County Plot Date: 12/3/13**  
**RPL Office Drafter: D PHELPS**

J-31

*This is a compilation of records and data located in various county offices and is to be used for reference purposes only. The map is controlled by the field measurements between the corners of the Public Land Survey System and the parcels are mapped from available records which may not precisely fit field conditions. Brown County is not responsible for any inaccuracies.*



(See Sheet J-31)

*EAST RIVER*

TOWN OF BELLEVUE  
TOWN OF LEDGEVIEW

This is a compilation of records and data located in various county offices and is to be used for reference purposes only. The map is controlled by the field measurements between the corners of the Public Land Survey System and the parcels are mapped from available records which may not precisely fit field conditions. Brown County is not responsible for any inaccuracies.



(See Sheet K-32)

Scale 1" = 100'

City of De Pere

J-32

Plot date: 9/13/94

© 1994

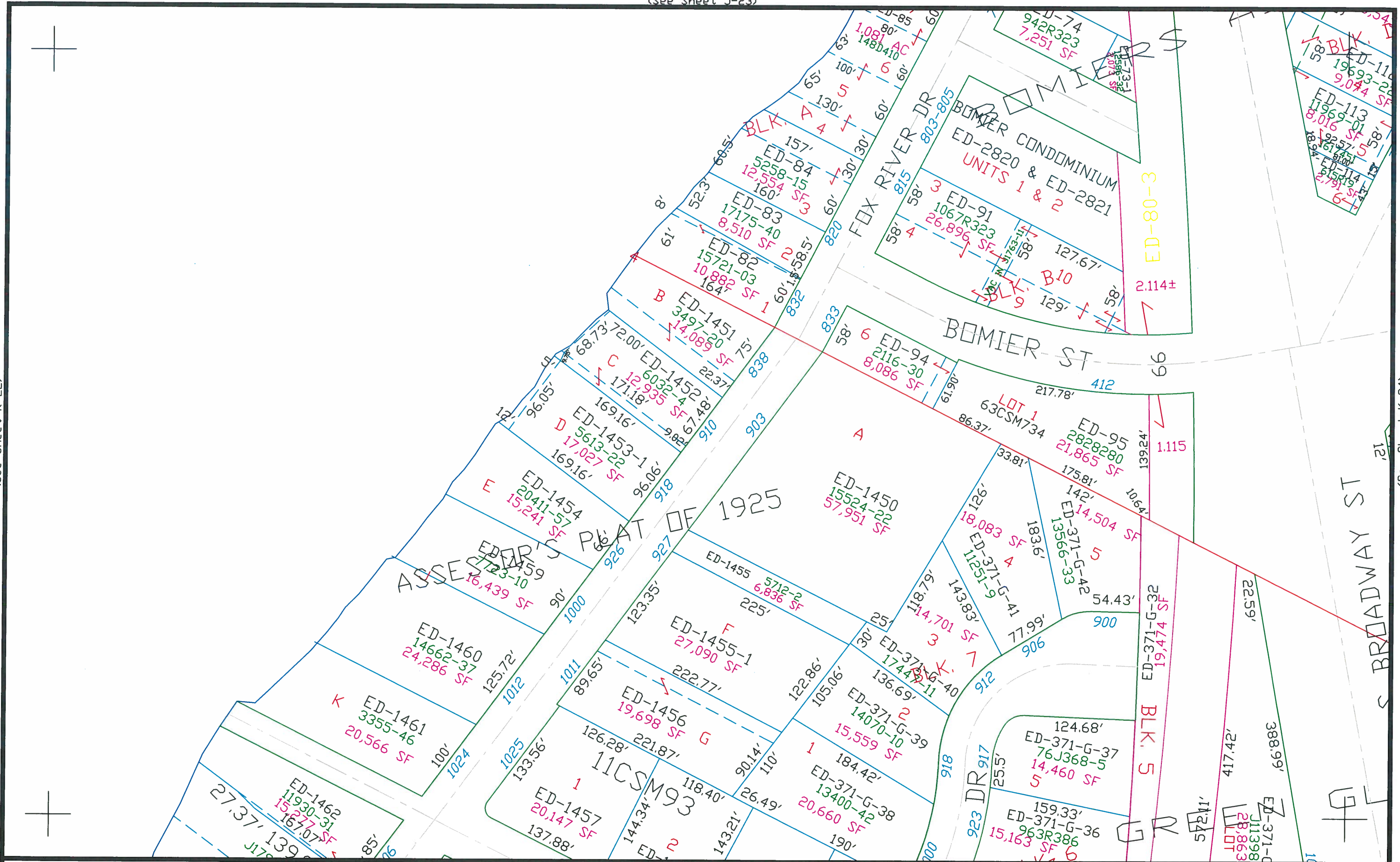
This map was created by the Brown County Survey Department with funding provided by the City of De Pere and the Wisconsin Land Information Program.



(See Sheet J-23)

(See Sheet K-22)

(See Sheet K-24)



This is a compilation of records and data located in various county offices and is to be used for reference purposes only. The map is controlled by the field measurements between the corners of the Public Land Survey System and the parcels are mapped from available records which may not precisely fit field conditions. Brown County is not responsible for any inaccuracies.

Scale 1" = 100'

(See Sheet L-23)

© 2019 BROWN COUNTY SURVEY DEPT.

This map was created by the Brown County Survey Department with funding provided by the City of De Pere and the Wisconsin Land Information Program.

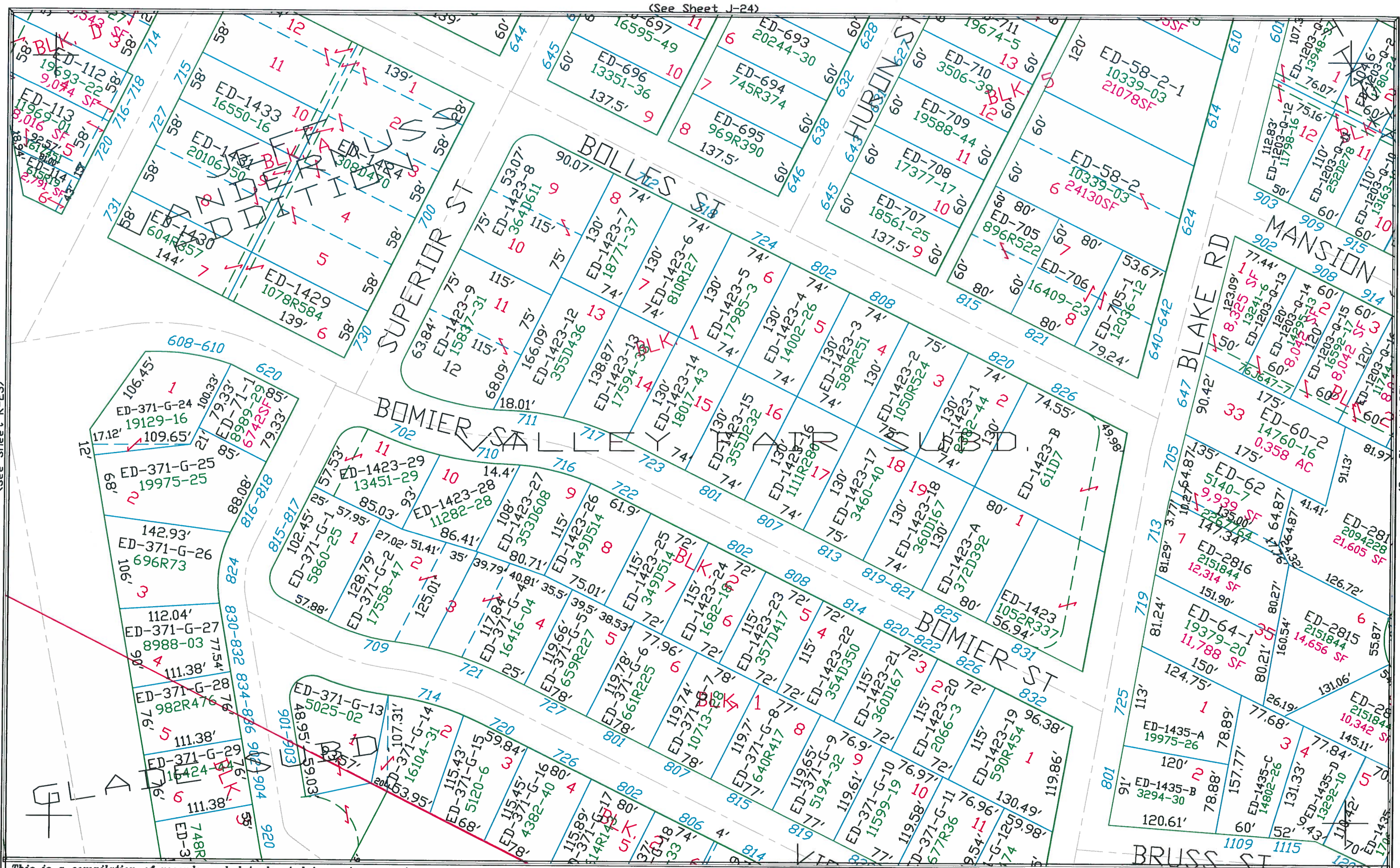
City of De Pere

K-23

Brown County Plot Date: 12/26/2019  
RPL Office Drafter: T LESLIE



(See Sheet K-23)



This is a compilation of records and data located in various county offices and is to be used for reference purposes only. The map is controlled by the field measurements between the corners of the Public Land Survey System and the parcels are mapped from available records which may not precisely fit field conditions. Brown County is not responsible for any inaccuracies.

Scale 1" = 100'

(See Sheet L-24)

This map was created by the Brown County Survey Department with funding provided by the City of De Pere and the Wisconsin Land Information Program.

City of De Pere

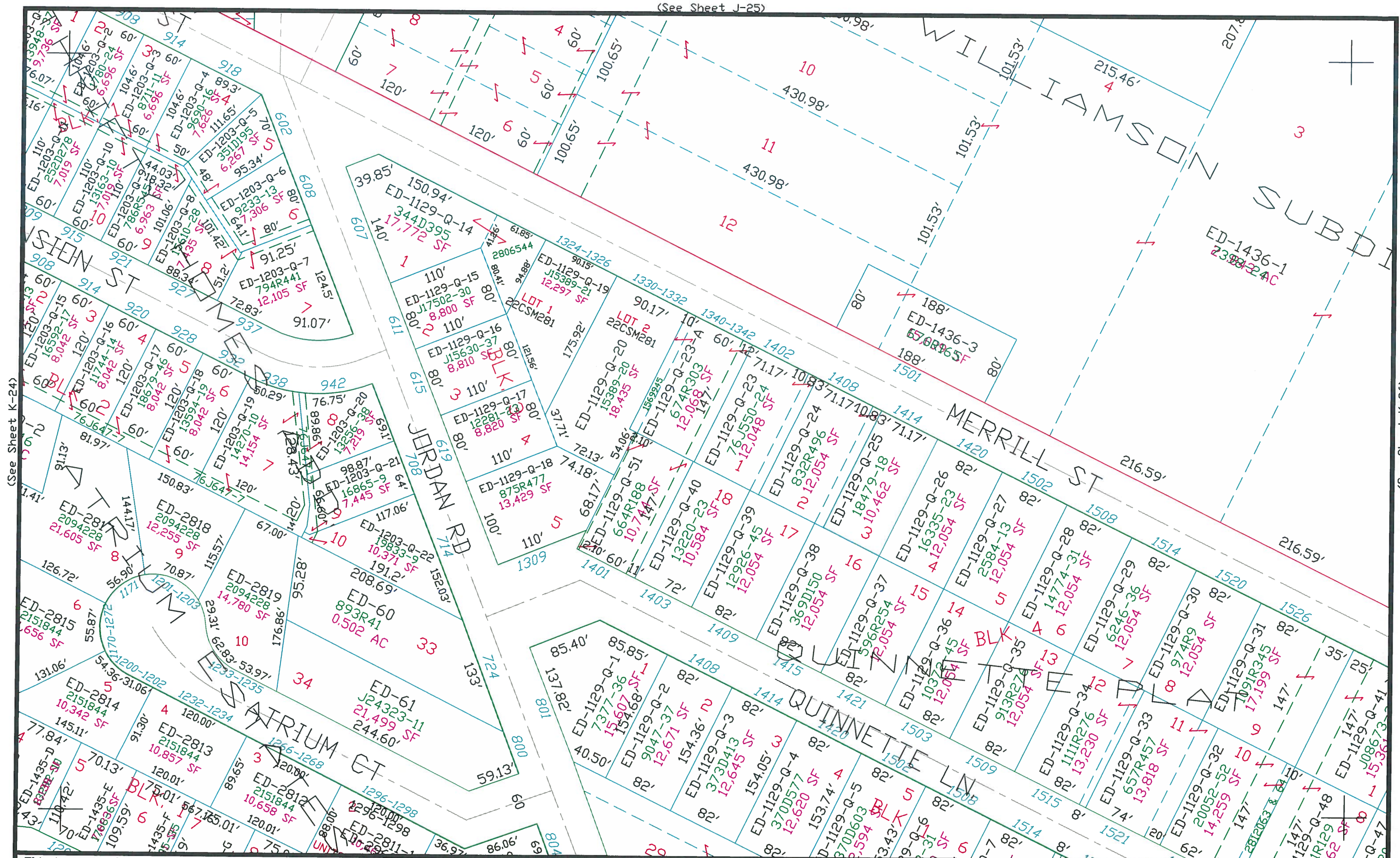
Brown County Plot Date: 8/10/06  
RPL Office Drafter: D PHELPS

K-24

(See Sheet K-25)



(See Sheet J-25)



(See Sheet K-24)

(See Sheet K-26)

(See Sheet L-25)

This is a compilation of records and data located in various county offices and is to be used for reference purposes only. The map is controlled by the field measurements between the corners of the Public Land Survey System and the parcels are mapped from available records which may not precisely fit field conditions. Brown County is not responsible for any inaccuracies.

Scale 1" = 100'

© 2017 BROWN COUNTY SURVEY DEPT.  
This map was created by the Brown County Survey Department with funding provided by the City of De Pere and the Wisconsin Land Information Program.

City of De Pere  
Brown County Plot Date: 1/31/2018  
RPL Office Drafter: T LESLIE

K-25



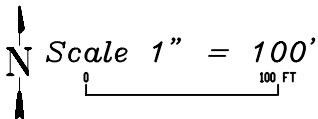
(See Sheet J-26)

(See Sheet K-25)

(See Sheet K-27)

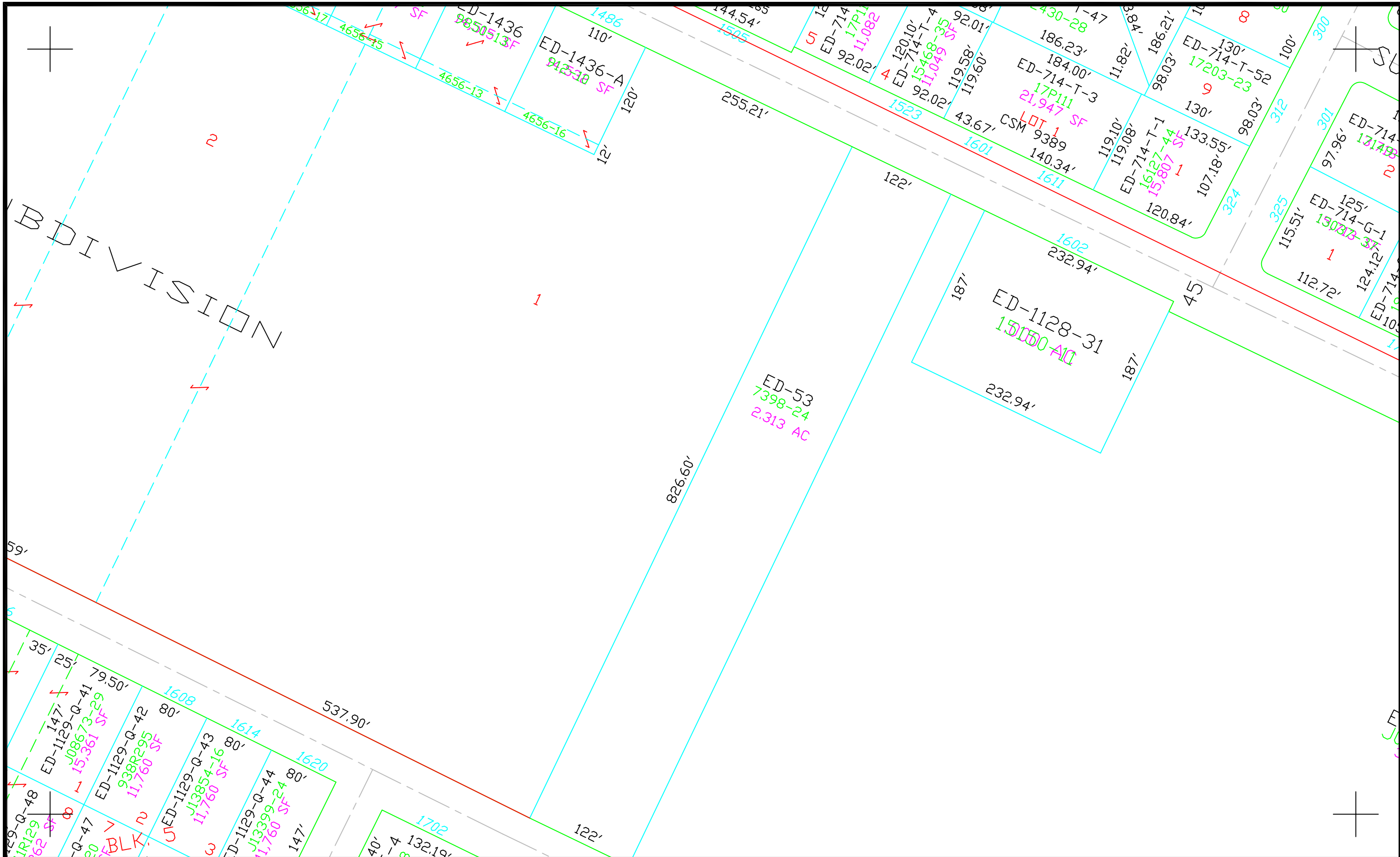
(See Sheet L-26)

This is a compilation of records and data located in various county offices and is to be used for reference purposes only. The map is controlled by the field measurements between the corners of the Public Land Survey System and the parcels are mapped from available records which may not precisely fit field conditions. Brown County is not responsible for any inaccuracies.



© 2021 BROWN COUNTY SURVEY DEPT.  
This map was created by the Brown County Survey Department with funding provided by the City of De Pere and the Wisconsin Land Information Program.

City of De Pere K-26  
Brown County Plot Date: 10/20/2021  
RPL Office Drafter: C MILLER

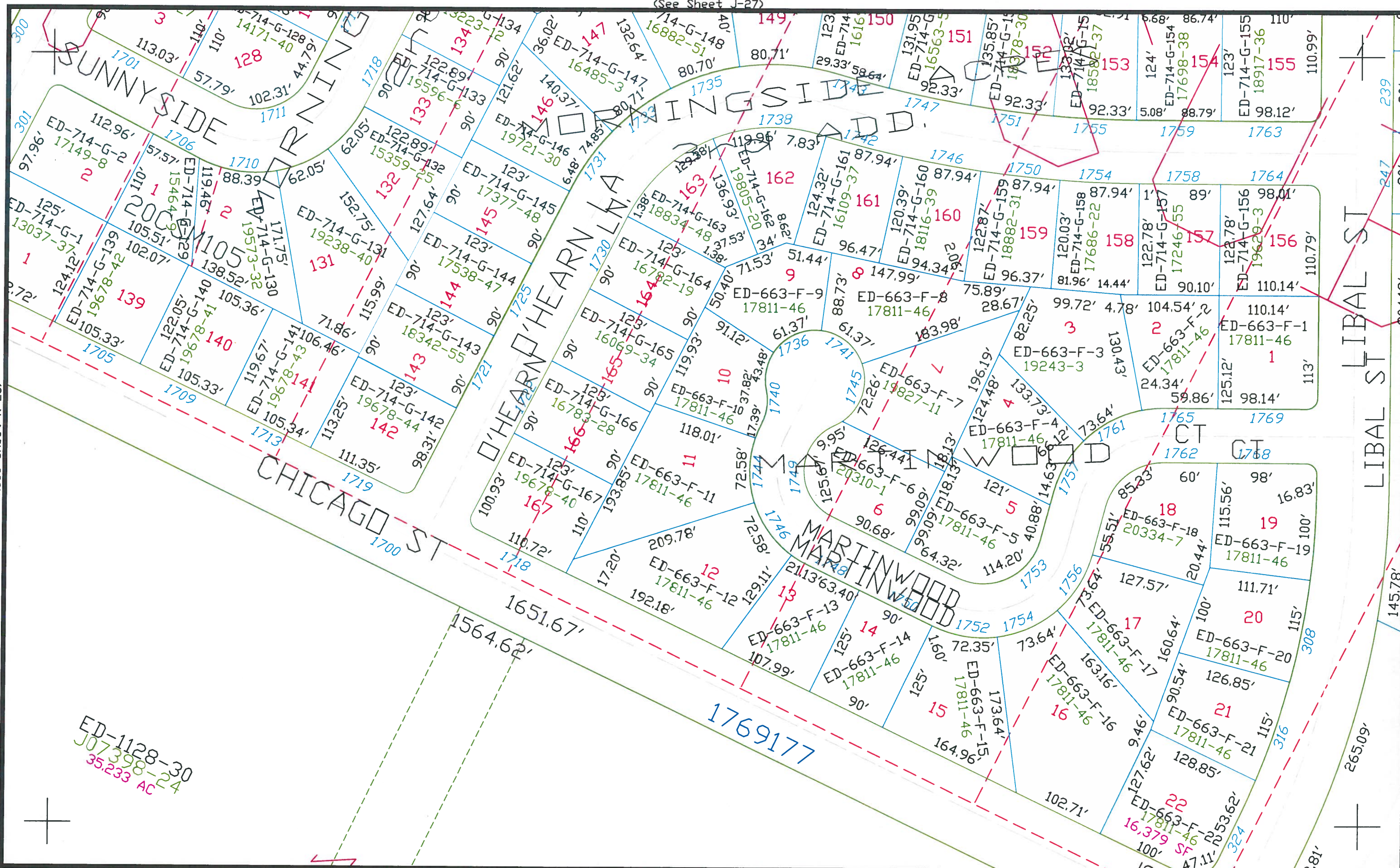




(See Sheet K-26)

(See Sheet J-27)

(See Sheet K-28)



This is a compilation of records and data located in various county offices and is to be used for reference purposes only. The map is controlled by the field measurements between the corners of the Public Land Survey System and the parcels are mapped from available records which may not precisely fit field conditions. Brown County is not responsible for any inaccuracies.

Scale 1" = 100'

(See Sheet L-27)

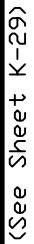
© 2000 BROWN COUNTY SURVEY DEPT.

This map was created by the Brown County Survey Department with funding provided by the City of De Pere and the Wisconsin Land Information Program.

City of De Pere  
Brown County Plot Date: 9/11/00  
RPL Office Drafter: D PHELPS

K-27





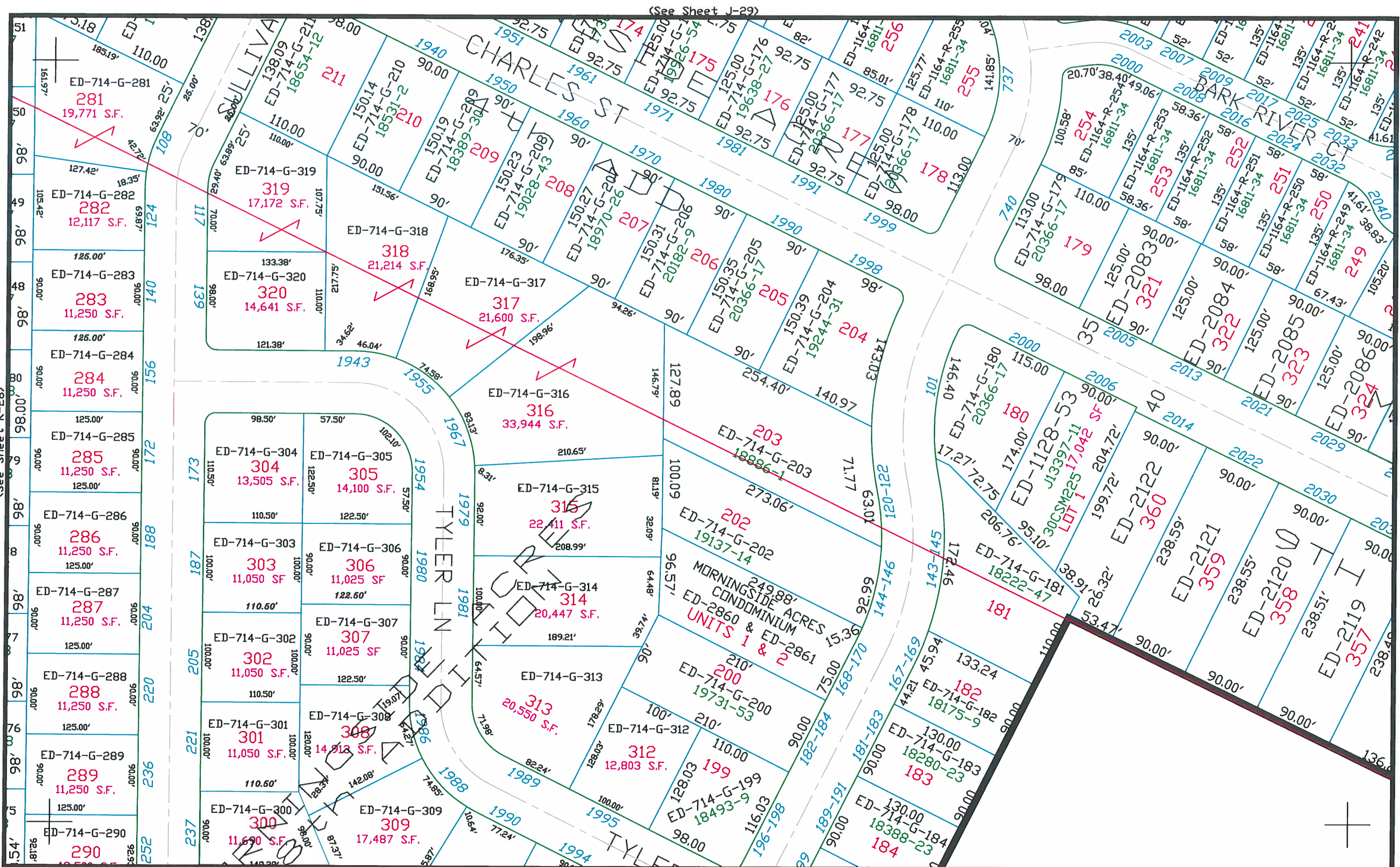
N *Scale 1" = 100'*  
0 100 FT

© 2022 BROWN COUNTY SURVEY DEPT.  
This map was created by the Brown County Survey Department with funding provided by the City of De Pere and the Wisconsin Land Information Program.

Brown County Plot Date: 11/30/2022  
RPL Office Drafter: C MILLER



(See Sheet K-28)



This is a compilation of records and data located in various county offices and is to be used for reference purposes only. The map is controlled by the field measurements between the corners of the Public Land Survey System and the parcels are mapped from available records which may not precisely fit field conditions. Brown County is not responsible for any inaccuracies.

Scale 1" = 100'

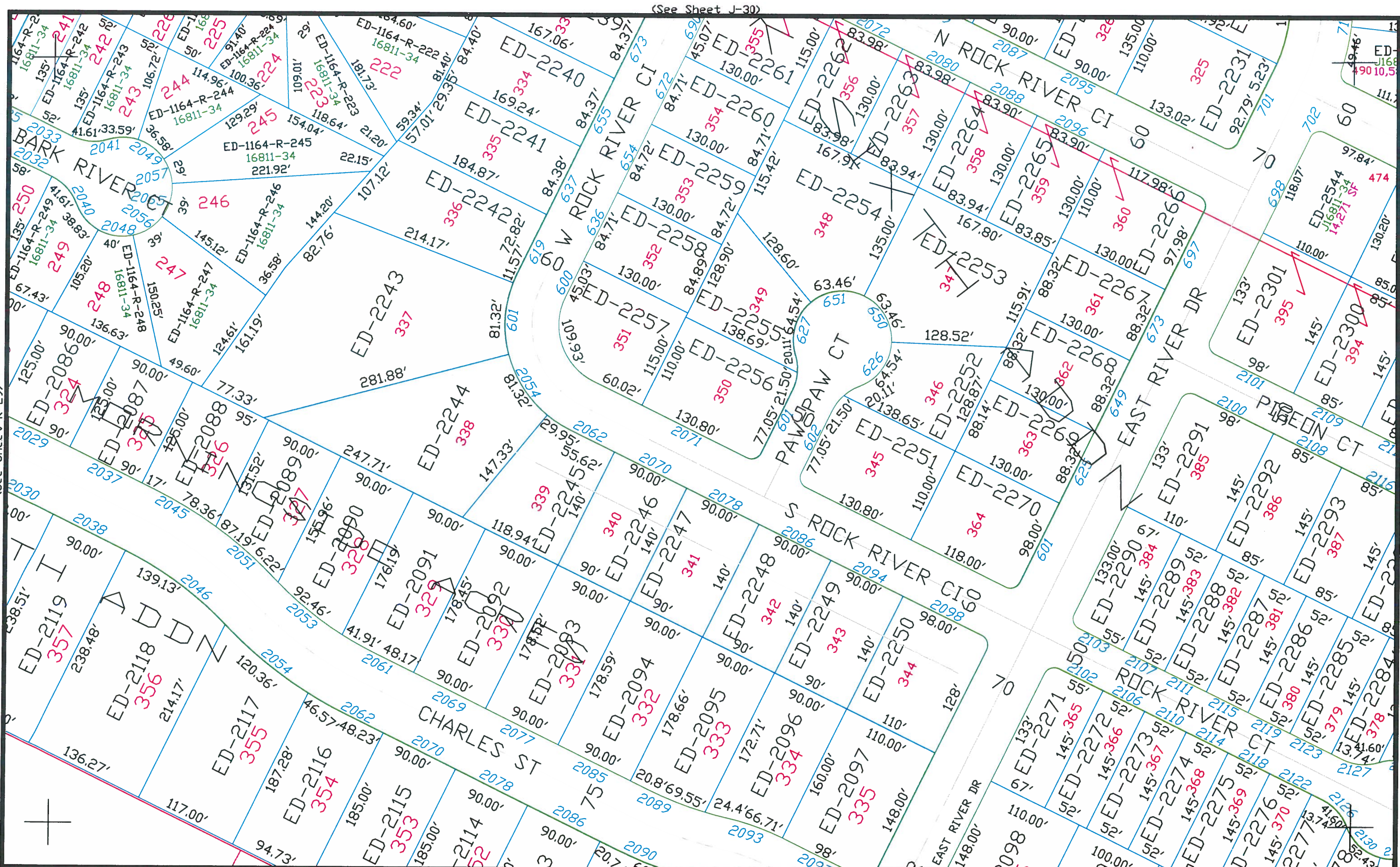
(See Sheet L-29)

This map was created by the Brown County Survey Department with funding provided by the City of De Pere and the Wisconsin Land Information Program.

City of De Pere K-29

Brown County Plot Date: 6/6/06  
RPL Office Drafter: D PHELPS





Scale 1" = 100'

*This map was created by the Brown County Survey Department with funding provided by the City of De Pere and the Wisconsin Land Information Program*

Brown County Plot Date: 8/21/02  
RPL Office Drafter: T LESLIE





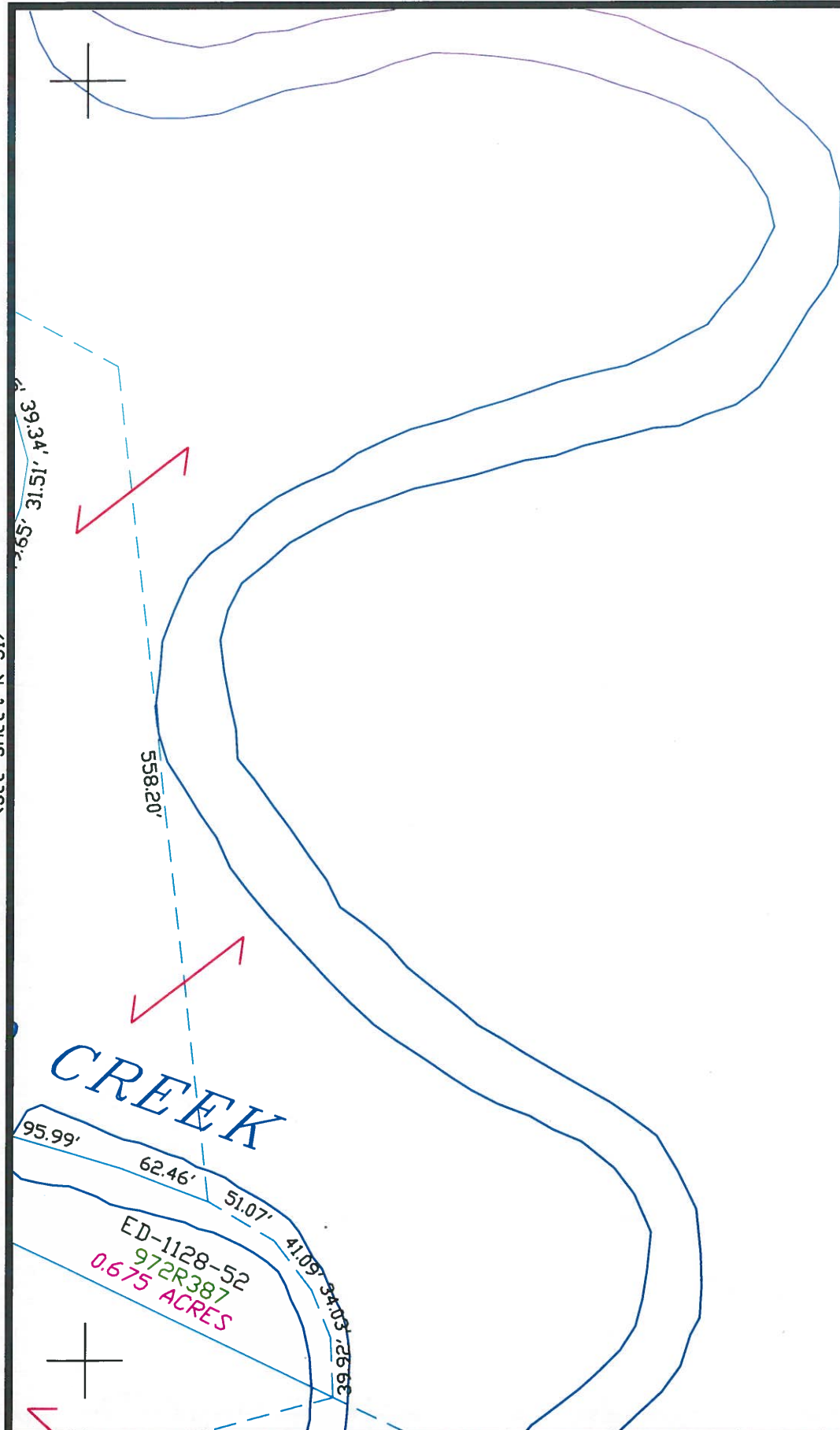


(See Sheet J-32)

(See Sheet K-31)

(See Sheet K-32)

# TOWN OF LEDGEVIEW



This is a compilation of records and data located in various county offices and is to be used for reference purposes only. The map is controlled by the field measurements between the corners of the Public Land Survey System and the parcels are mapped from available records which may not precisely fit field conditions. Brown County is not responsible for any inaccuracies.

N Scale 1" = 100'

(See Sheet L-32)

© 2001 BROWN COUNTY SURVEY DEPT.

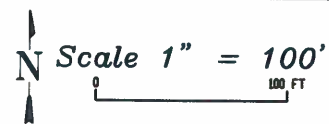
This map was created by the Brown County Survey Department with funding provided by the City of De Pere and the Wisconsin Land Information Program.

City of De Pere

K-32

Brown County Plot Date: 7/25/01  
RPL Office Drafter: T LESLIE





(See Sheet M-22)

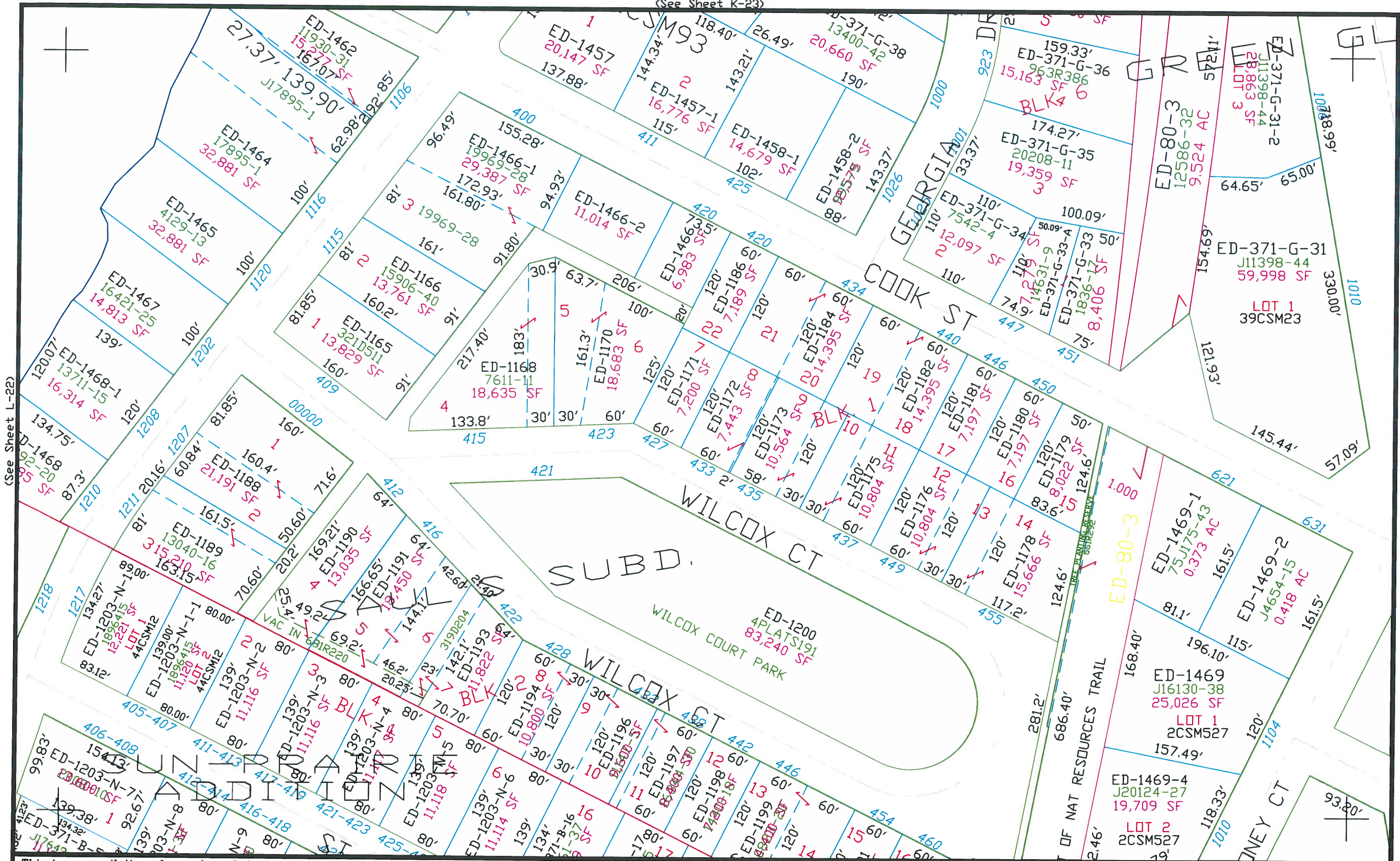
*This map was created by the Brown County Survey Department with funding provided by the City of De Pere and the Wisconsin Land Information Program.*

Brown County Plot Date: 4/28/2017  
RPL Office Drafter: R DUCKART

L-22



(See Sheet K-23)



(See Sheet L-22)

(See Sheet L-24)

This is a compilation of records and data located in various county offices and is to be used for reference purposes only. The map is controlled by the field measurements between the corners of the Public Land Survey System and the parcels are mapped from available records which may not precisely fit field conditions. Brown County is not responsible for any inaccuracies.

Scale 1" = 100'

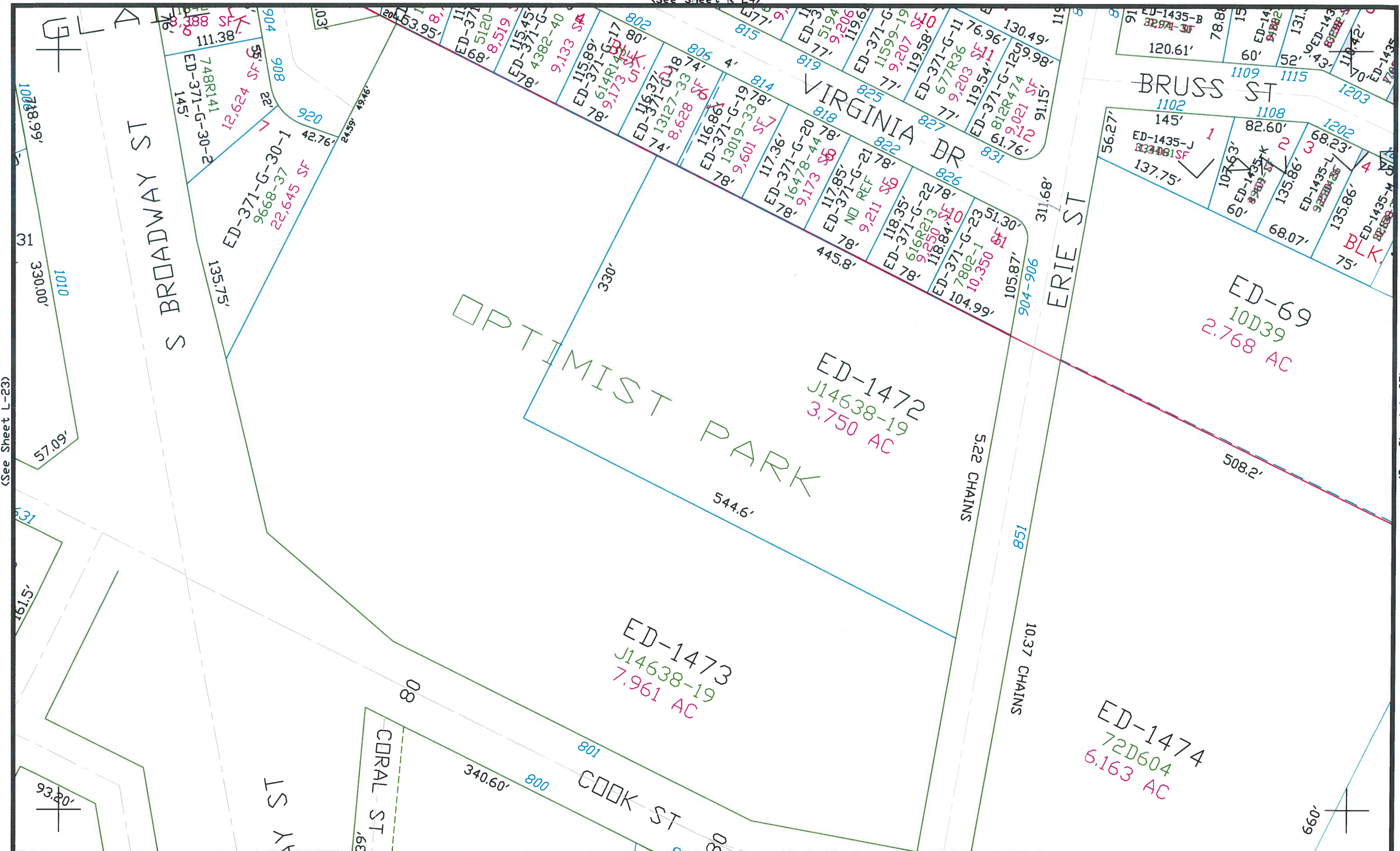
(See Sheet M-23)

© 2015 BROWN COUNTY SURVEY DEPT.  
This map was created by the Brown County Survey Department with funding provided by the City of De Pere and the Wisconsin Land Information Program.

City of De Pere L-23  
Brown County Plot Date: 06/12/2015  
RPL Office Drafter: D PHELPS



(See Sheet K-24)



(See Sheet L-23)

(See Sheet L-25)

(See Sheet M-24)

This is a compilation of records and data located in various county offices and is to be used for reference purposes only. The map is controlled by the field measurements between the corners of the Public Land Survey System and the parcels are mapped from available records which may not precisely fit field conditions. Brown County is not responsible for any inaccuracies.

Scale 1" = 100'

© 2013 BROWN COUNTY SURVEY DEPT.  
This map was created by the Brown County Survey Department with funding provided by the City of De Pere and the Wisconsin Land Information Program.

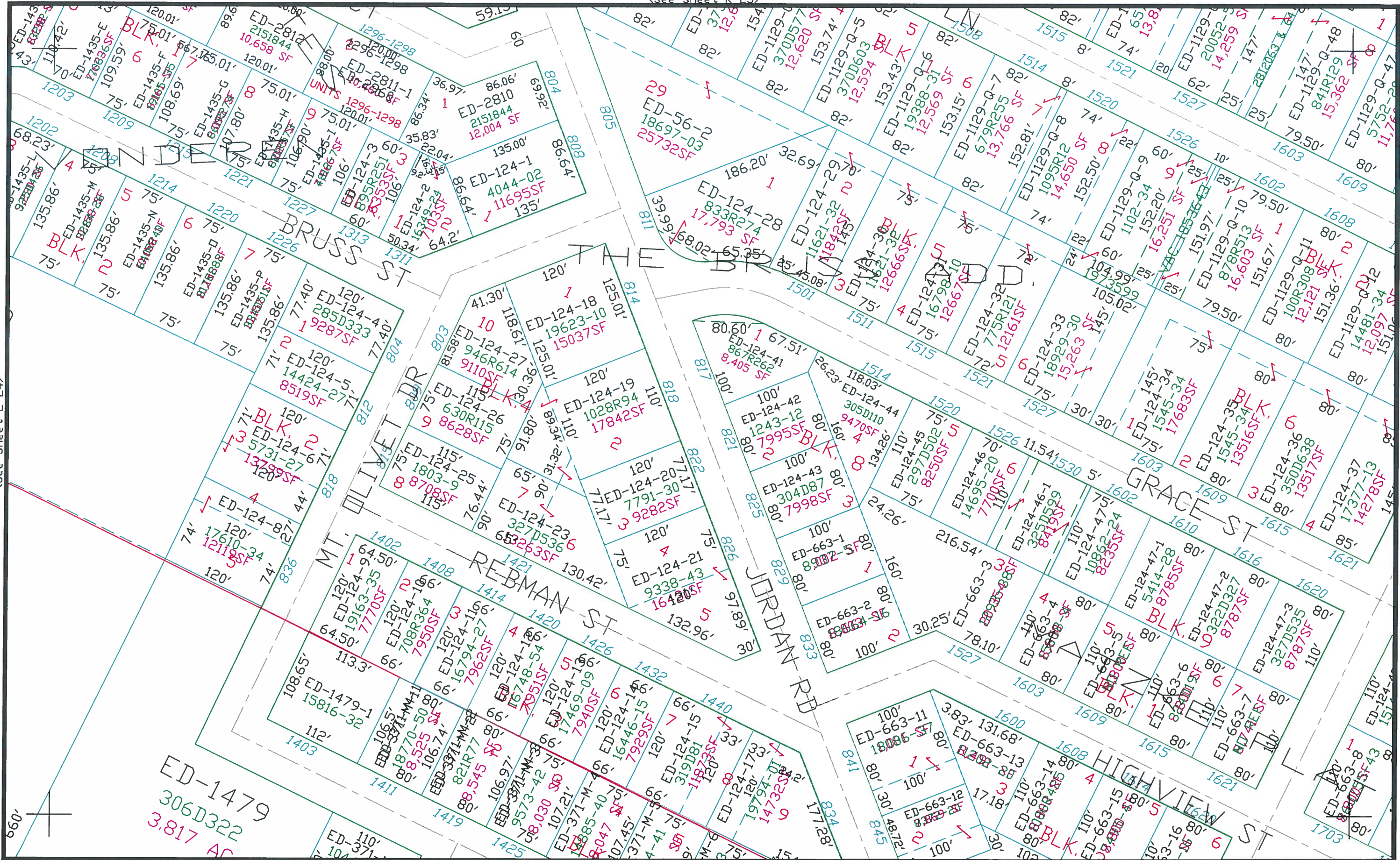
City of De Pere  
Brown County Plot Date: 10/14/13  
RPL Office Drafter: T LESLIE

L-24



(See Sheet L-24)

(See Sheet K-25)



This is a compilation of records and data located in various county offices and is to be used for reference purposes only. The map is controlled by the field measurements between the corners of the Public Land Survey System and the parcels are mapped from available records which may not precisely fit field conditions. Brown County is not responsible for any inaccuracies.

Scale 1" = 100'

(See Sheet M-25)

© 2017 BROWN COUNTY SURVEY DEPT.  
This map was created by the Brown County Survey Department with funding provided by the City of De Pere and the Wisconsin Land Information Program.

City of De Pere

Brown County Plot Date: 1/31/2018  
RPL Office Drafter: T LESLIE

L-25

(See Sheet L-26)





(See Sheet | -27)

$$\text{Scale } 1'' = 100'$$

*City of De Pere*

L-26

PLOT DATE: 11/12/97  
RPL, DAP © 1997



(See Sheet K-27)

(See Sheet L-26)

(See Sheet L-28)



This is a compilation of records and data located in various county offices and is to be used for reference purposes only. The map is controlled by the field measurements between the corners of the Public Land Survey System and the parcels are mapped from available records which may not precisely fit field conditions. Brown County is not responsible for any inaccuracies.

Scale 1" = 100'

(See Sheet M-27)

© 2000 BROWN COUNTY SURVEY DEPT.

This map was created by the Brown County Survey Department with funding provided by the City of De Pere and the Wisconsin Land Information Program.

City of De Pere

Brown County Plot Date: 9/11/00  
RPL Office Drafter: D PHELPS

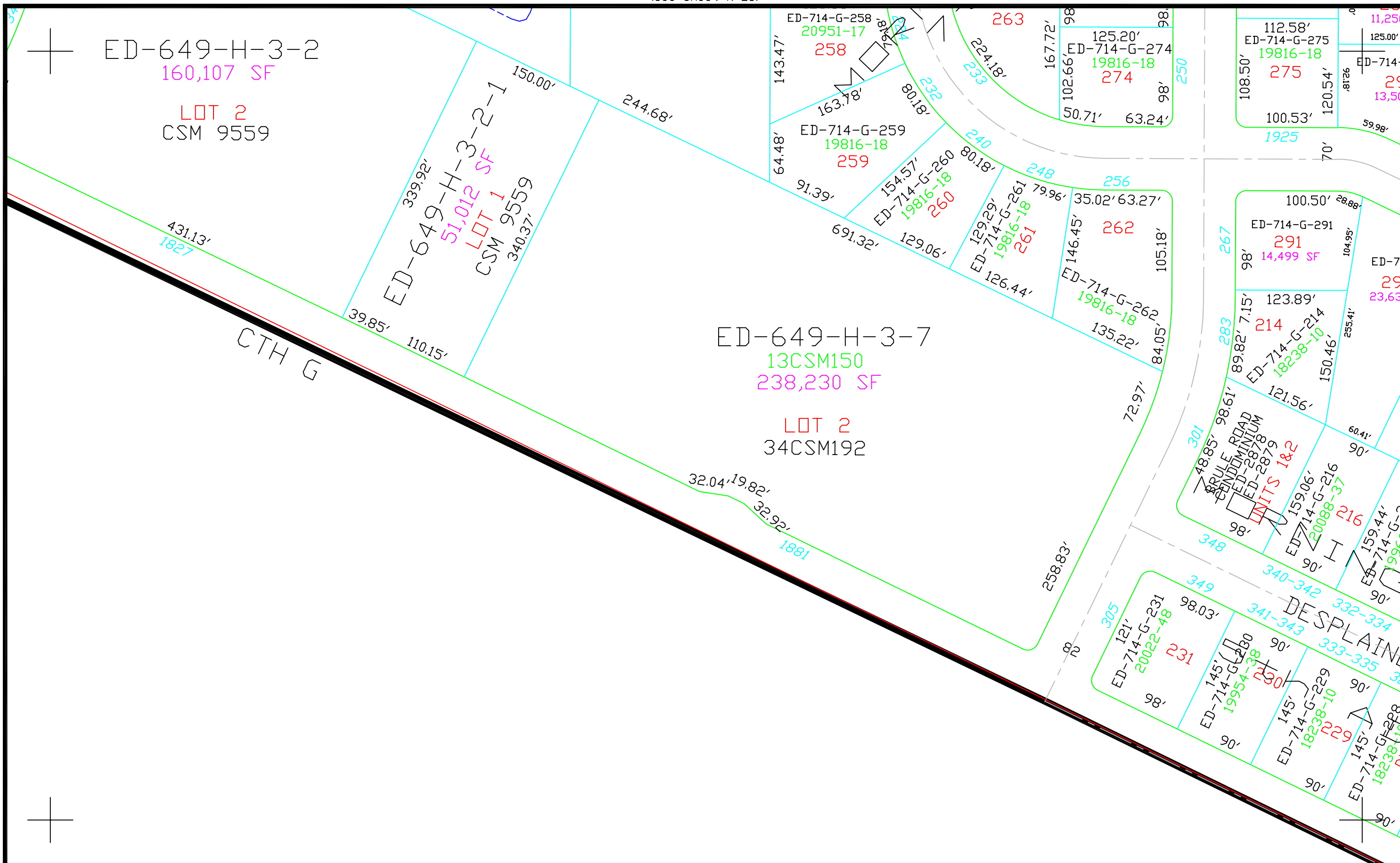
L-27



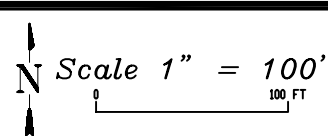
(See Sheet K-28)

(See Sheet L-27)

(See Sheet L-29)



This is a compilation of records and data located in various county offices and is to be used for reference purposes only. The map is controlled by the field measurements between the corners of the Public Land Survey System and the parcels are mapped from available records which may not precisely fit field conditions. Brown County is not responsible for any inaccuracies.



(See Sheet M-28)

© 2022 BROWN COUNTY SURVEY DEPT.  
This map was created by the Brown County Survey Department with funding provided by the City of De Pere and the Wisconsin Land Information Program.

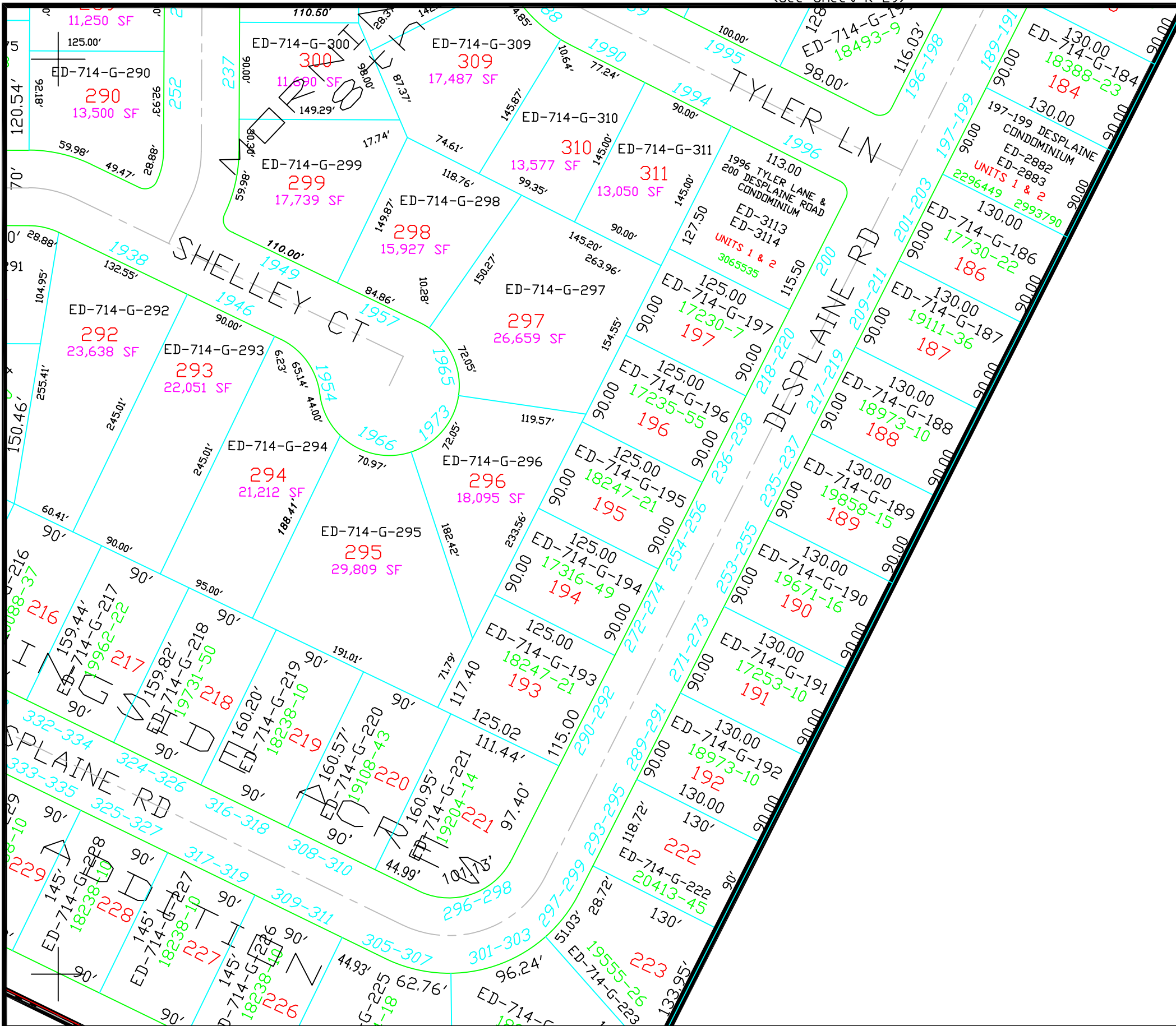
City of De Pere L-28  
Brown County Plot Date: 11/30/2022  
RPL Office Drafter: C MILLER



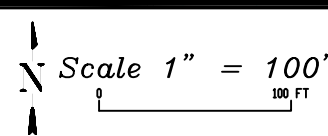
(See Sheet K-29)

(See Sheet L-28)

(See Sheet L-30)



This is a compilation of records and data located in various county offices and is to be used for reference purposes only. The map is controlled by the field measurements between the corners of the Public Land Survey System and the parcels are mapped from available records which may not precisely fit field conditions. Brown County is not responsible for any inaccuracies.



(See Sheet M-29)

© 2024 BROWN COUNTY SURVEY DEPT.

This map was created by the Brown County Survey Department with funding provided by the City of De Pere and the Wisconsin Land Information Program.

City of De Pere

L-29

Brown County Plot Date: 7/19/2024  
RPL Office Drafter: T LESLIE

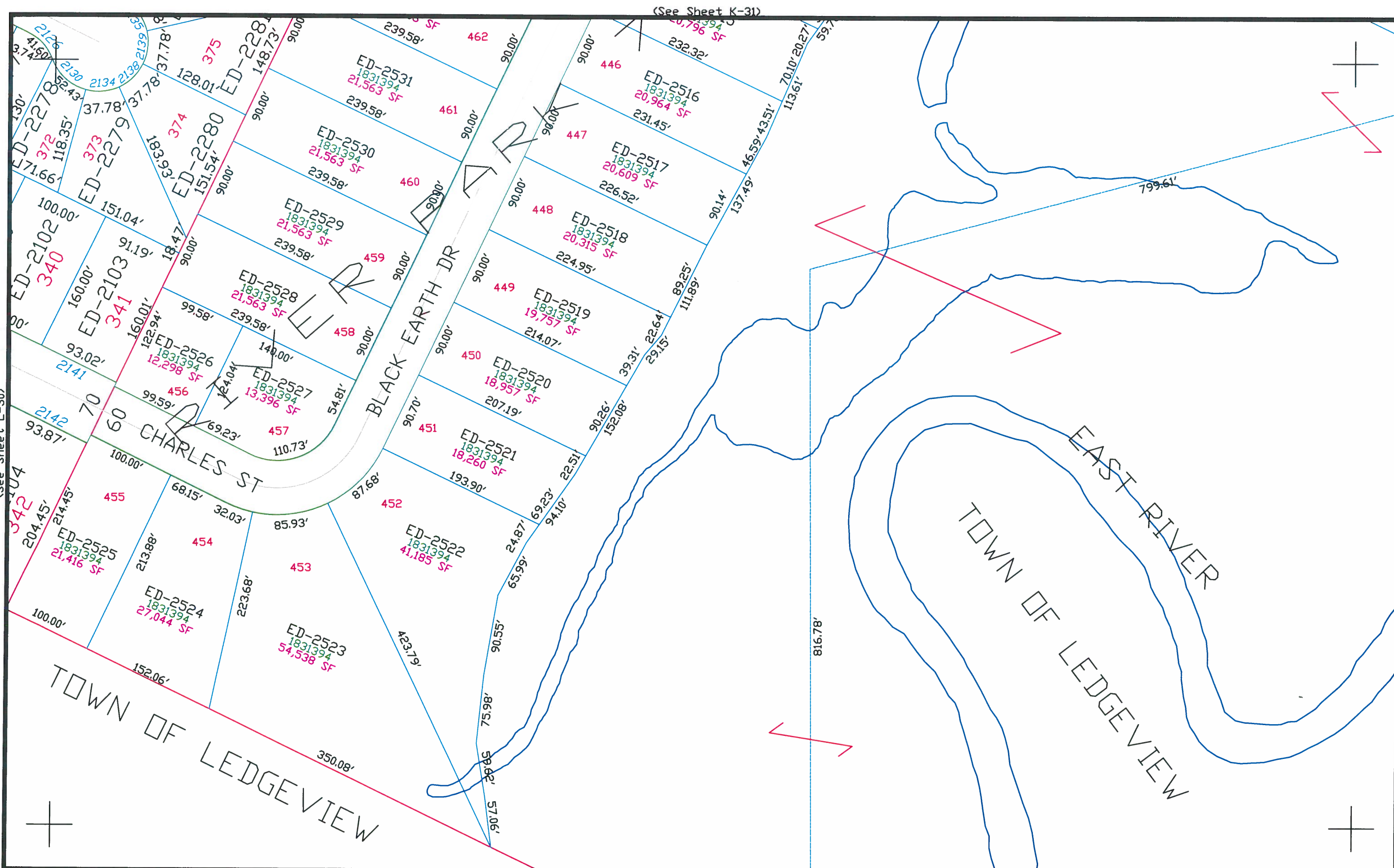




PLOT DATE: 02-03-99  
RPL: JCF © 1999



(See Sheet L-30)



(See Sheet K-31)

(See Sheet M-31)

Scale 1" = 100'

This is a compilation of records and data located in various county offices and is to be used for reference purposes only. The map is controlled by the field measurements between the corners of the Public Land Survey System and the parcels are mapped from available records which may not precisely fit field conditions. Brown County is not responsible for any inaccuracies.

This map was created by the Brown County Survey Department with funding provided by the City of De Pere and the Wisconsin Land Information Program.

City of De Pere

Brown County Plot Date: 8/21/02  
RPL Office Drafter: T LESLIE

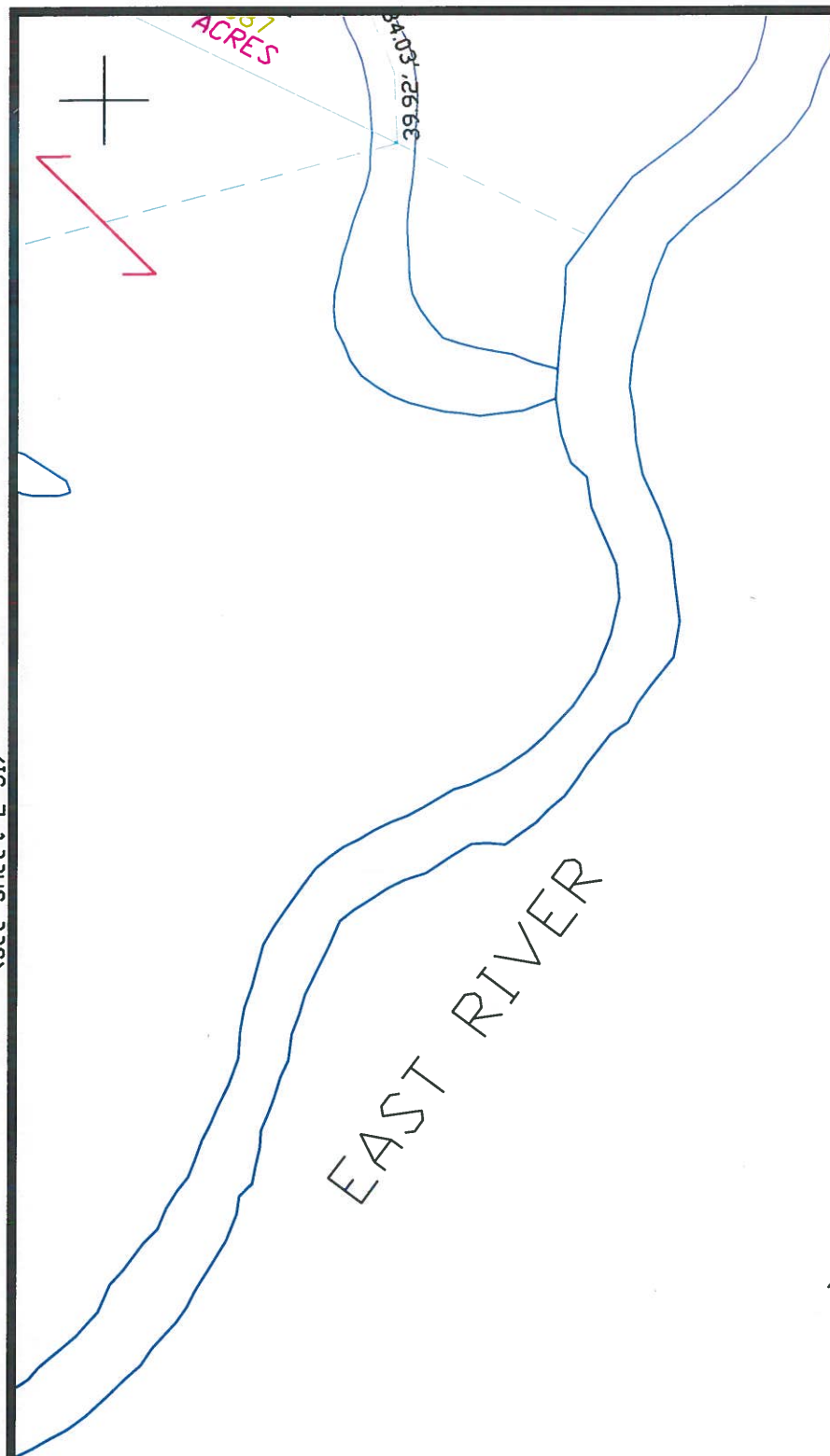
L-31

(See Sheet L-32)



(See Sheet K-32)

(See Sheet L-31)



TOWN OF LEDGEVIEW

This is a compilation of records and data located in various county offices and is to be used for reference purposes only. The map is controlled by the field measurements between the corners of the Public Land Survey System and the parcels are mapped from available records which may not precisely fit field conditions. Brown County is not responsible for any inaccuracies.

N Scale 1" = 100'

© 2001 BROWN COUNTY SURVEY DEPT.

This map was created by the Brown County Survey Department with funding provided by the City of De Pere and the Wisconsin Land Information Program.

City of De Pere

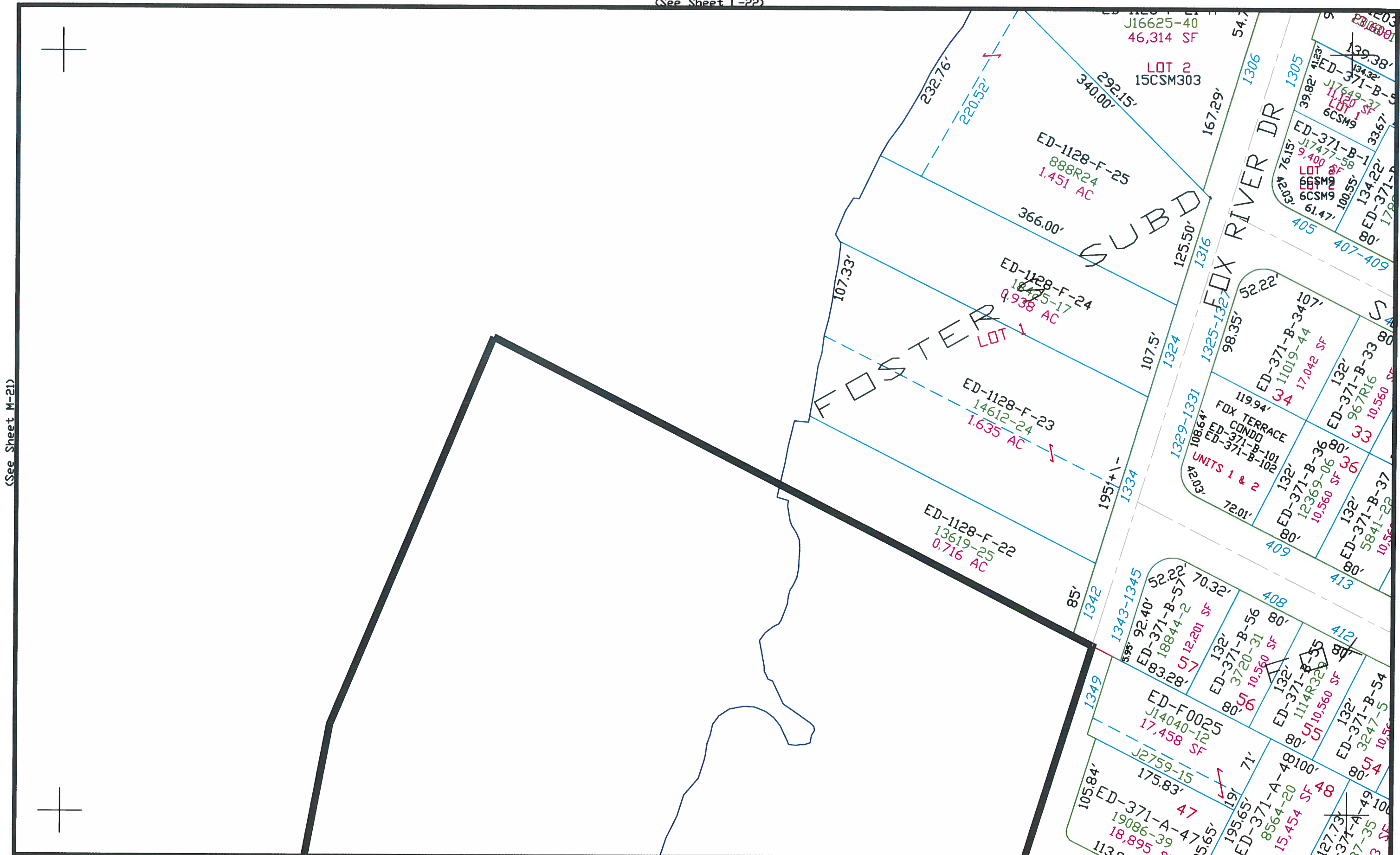
Brown County Plot Date: 7/25/01  
RPL Office Drafter: T LESLIE

L-32



(See Sheet I-22)

(See Sheet M-21)



(See Sheet M-23)

This is a compilation of records and data located in various county offices and is to be used for reference purposes only. The map is controlled by the field measurements between the corners of the Public Land Survey System and the parcels are mapped from available records which may not precisely fit field conditions. Brown County is not responsible for any inaccuracies.

Scale 1" = 100'

(See Sheet N-22)

© 2017 BROWN COUNTY SURVEY DEPT.

This map was created by the Brown County Survey Department with funding provided by the City of De Pere and the Wisconsin Land Information Program.

City of De Pere

M-22


Brown County Plot Date: 4/28/2017  
RPL Office Drafter: R DUCKART



(See Sheet M-22)



N *Scale* 1" = 100'

A horizontal line with vertical tick marks at each end, labeled '0' and '100 FT'.

© 2021 BROWN COUNTY SURVEY DEPT.

*This map was created by the Brown County Survey Department with funding provided by the City of De Pere and the Wisconsin Land Information Program.*

Brown County Plot Date: 4/21/2021  
RPL Office Drafter: T LESLIE



(See Sheet N-24)

© 2013 BROWN COUNTY SURVEY DEPT.

*This map was created by the Brown County Survey Department with funding provided by the City of De Pere and the Wisconsin Land Information Program*

City of De Pere M-24  
Brown County Plot Date: 10/11/18

Brown County Plot Date: 10/14/13  
RPL Office Drafter: T LESLIE

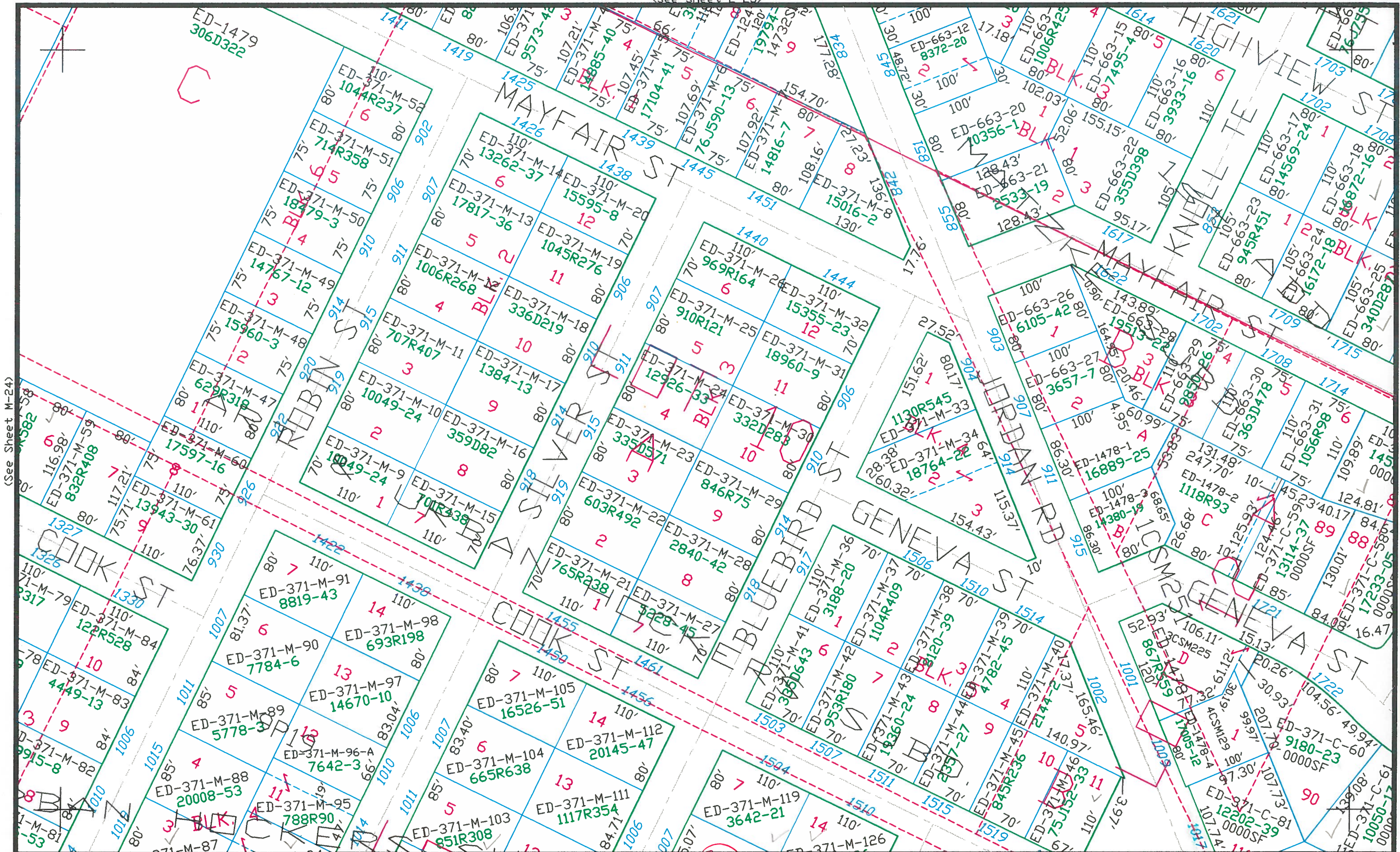
(See Sheet M-23)

(See Sheet M-25)

*This is a compilation of records and data located in various county offices and is to be used for reference purposes only. The map is controlled by the field measurements between the corners of the Public Land Survey System and the parcels are mapped from available records which may not precisely fit field conditions. Brown County is not responsible for any inaccuracies.*



(See Sheet L-25)



(See Sheet M-24)

(See Sheet M-26)

This is a compilation of records and data located in various county offices and is to be used for reference purposes only. The map is controlled by the field measurements between the corners of the Public Land Survey System and the parcels are mapped from available records which may not precisely fit field conditions. Brown County is not responsible for any inaccuracies.



(See Sheet N-25)

Scale 1" = 100'

City of De Pere

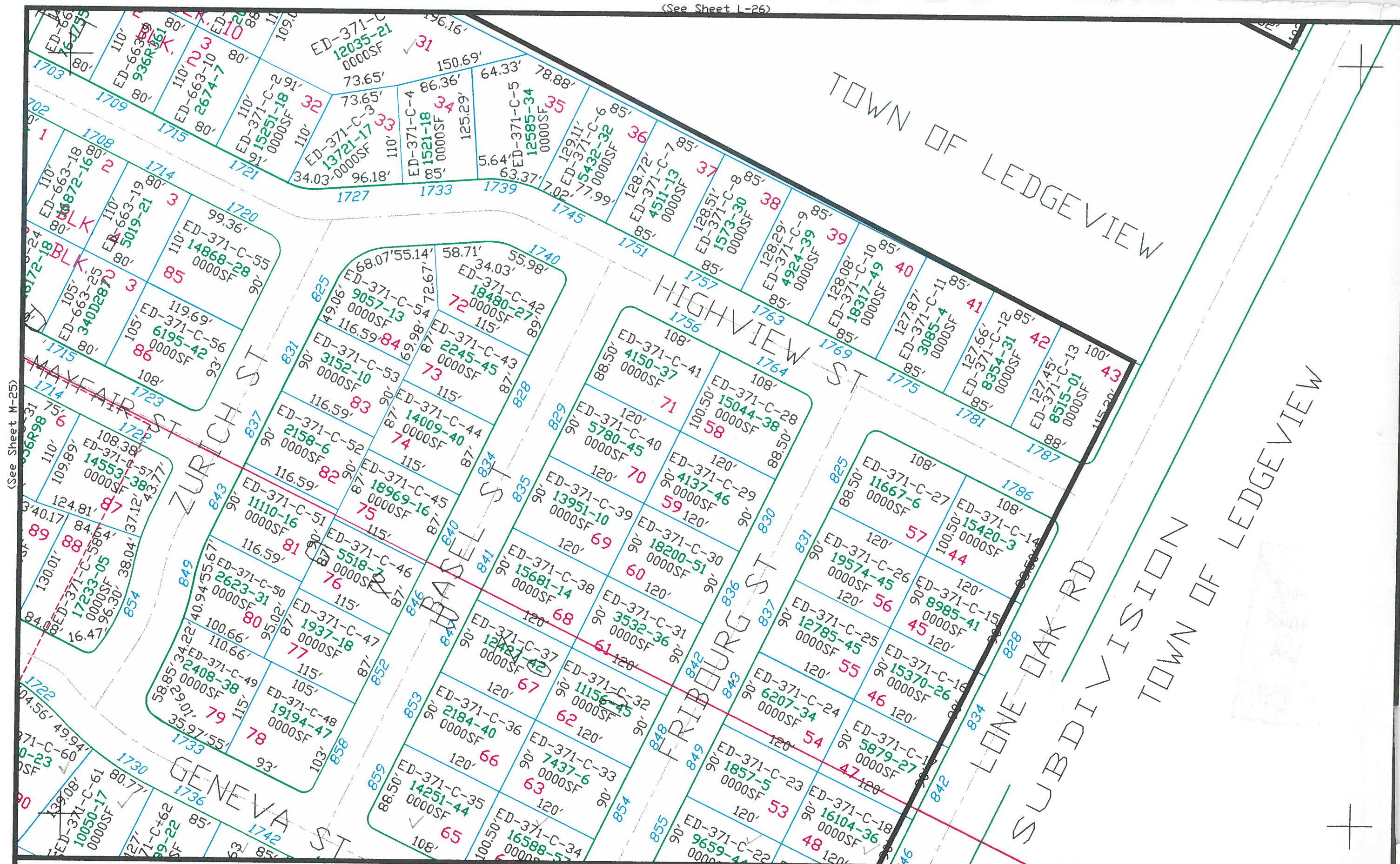
**M-25**

Plot date: 9/13/94

© 1994

This map was created by the Brown County Survey Department with funding provided by the City of De Pere and the Wisconsin Land Information Program.





(See Sheet M-25)

(See Sheet M-28)

This is a compilation of records and data located in various county offices and is to be used for reference purposes only. The map is controlled by the field measurements between the corners of the Public Land Survey System and the parcels are mapped from available records which may not precisely fit field conditions. Brown County is not responsible for any inaccuracies.



(See Sheet M-26)

Scale 1" = 100'

This map was created by the Brown County Survey Department with funding provided by the City of De Pere and the Wisconsin Land Information Program.

City of De Pere

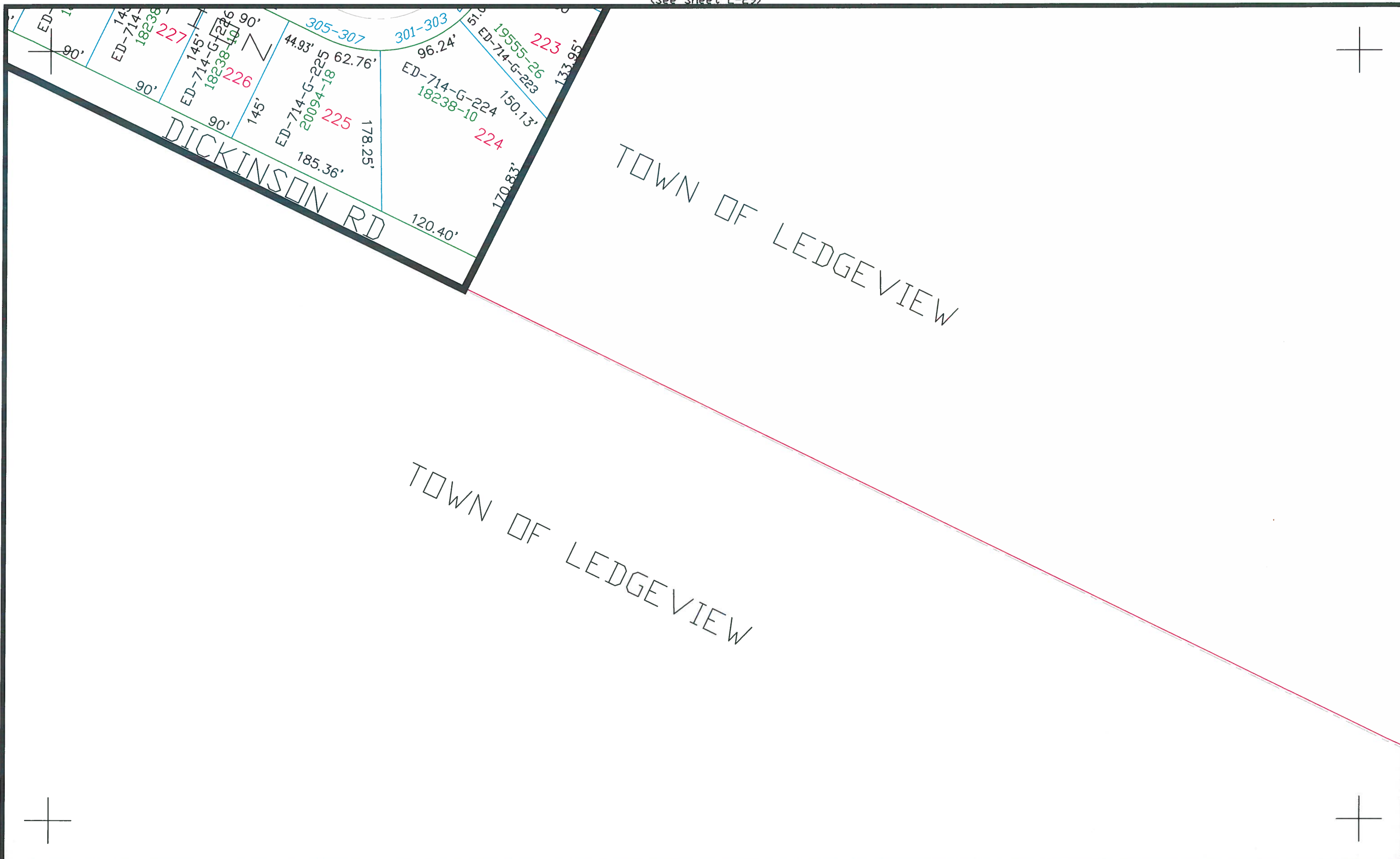
M-26

Plot date: 9/13/94

© 1994



(See Sheet L-29)



This is a compilation of records and data located in various county offices and is to be used for reference purposes only. The map is controlled by the field measurements between the corners of the Public Land Survey System and the parcels are mapped from available records which may not precisely fit field conditions. Brown County is not responsible for any inaccuracies.

Scale 1" = 100'

This map was created by the Brown County Survey Department with funding provided by the City of De Pere and the Wisconsin Land Information Program.

City of De Pere  
Brown County Plot Date: 9/13/94  
RPL Office Drafter: D PHELPS

M-29



(See Sheet L-31)

57.06'

396.65'

235± C/L CREEK

EAST RIVER

TOWN OF LEDGEVIEW

This is a compilation of records and data located in various county offices and is to be used for reference purposes only. The map is controlled by the field measurements between the corners of the Public Land Survey System and the parcels are mapped from available records which may not precisely fit field conditions. Brown County is not responsible for any inaccuracies.

Scale 1" = 100'

This map was created by the Brown County Survey Department with funding provided by the City of De Pere and the Wisconsin Land Information Program.

City of De Pere

Brown County Plot Date: 9/13/94  
RPL Office Drafter: D PHELPS

M-31



FOX RIVER

TOWN OF LEDGEVIEW

FOX RIVER DR

ST BERNARD

FOX CROFT DR  
GOOD HOPE RD

This is a compilation of records and data located in various county offices and is to be used for reference purposes only. The map is controlled by the field measurements between the corners of the Public Land Survey System and the parcels are mapped from available records which may not precisely fit field conditions. Brown County is not responsible for any inaccuracies.

Scale 1" = 100'

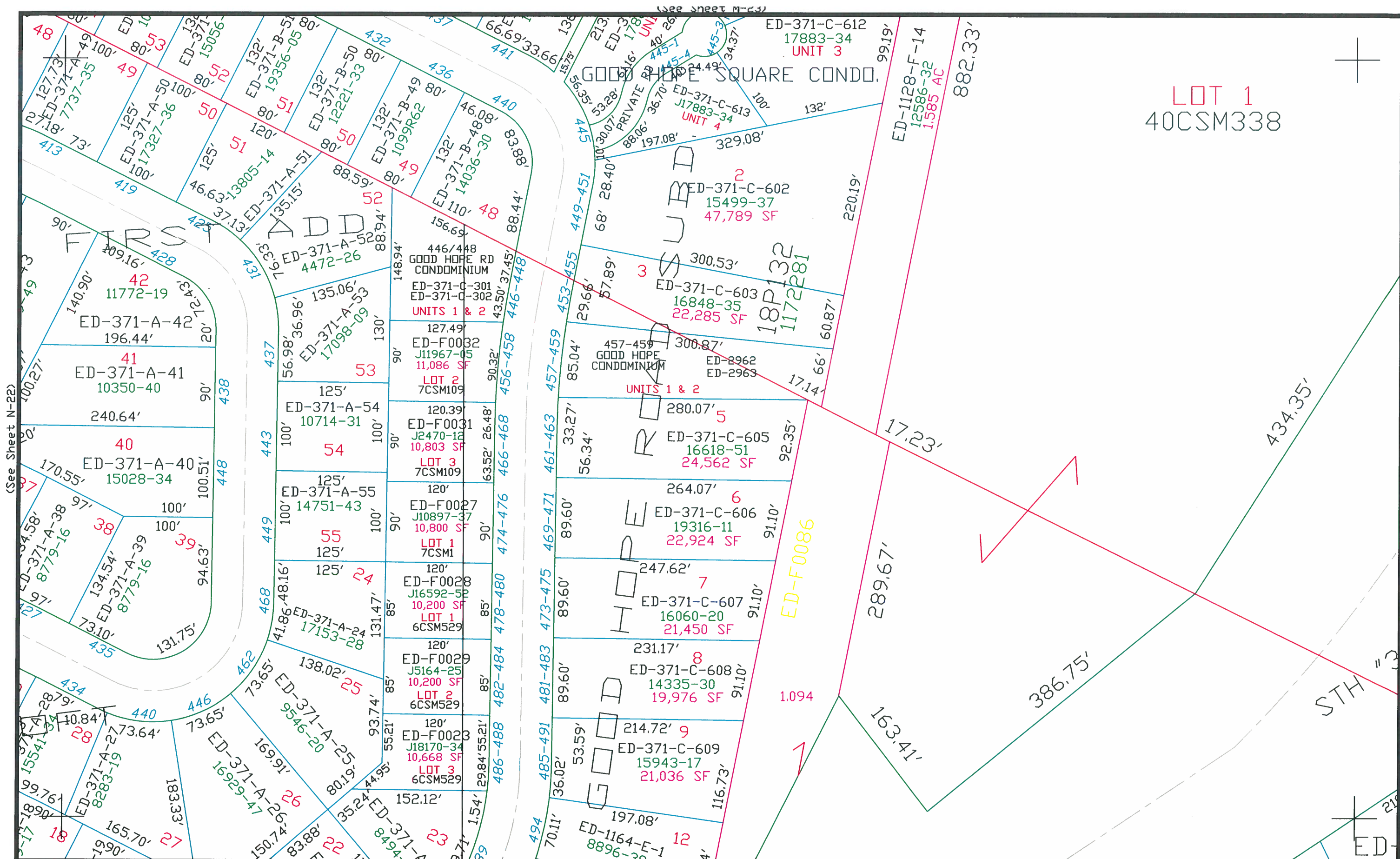
This map was created by the Brown County Survey Department with funding provided by the City of De Pere and the Wisconsin Land Information Program.

City of De Pere N-22

Brown County Plot Date: 9/13/94  
RPL Office Drafter: D PHELPS



(See Sheet N-22)



This is a compilation of records and data located in various county offices and is to be used for reference purposes only. The map is controlled by the field measurements between the corners of the Public Land Survey System and the parcels are mapped from available records which may not precisely fit field conditions. Brown County is not responsible for any inaccuracies.

Scale 1" = 100'

(See Sheet N-23)

This map was created by the Brown County Survey Department with funding provided by the City of De Pere and the Wisconsin Land Information Program.

City of De Pere N-23

Brown County Plot Date: 6/25/09  
RPL Office Drafter: D PHELPS



(See Sheet N-23)

(See Sheet M-24)

(See Sheet 0-24)

© 2013 BROWN COUNTY SURVEY DEPT.


*This map was created by the Brown County Survey Department with funding provided by the City of De Pere and the Wisconsin Land Information Program.*

City of De Pere N-24  
Brown County Plot Date: 10/11/18

*Brown County Plot Date: 10/14/13*  
*RPL Office Drafter: T LESLIE*

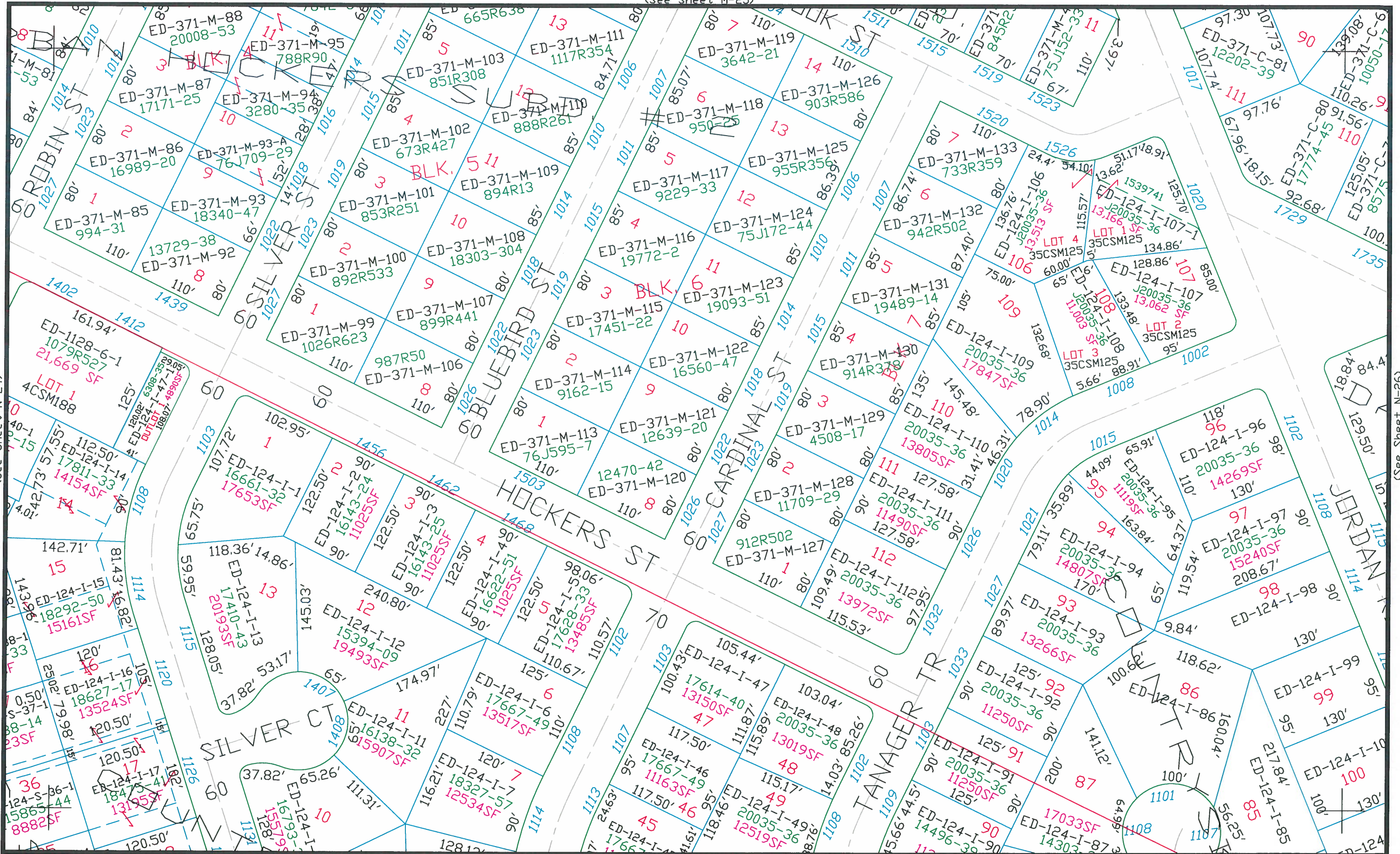
*This is a compilation of records and data located in various county offices and is to be used for reference purposes only. The map is controlled by the field measurements between the corners of the Public Land Survey System and the parcels are mapped from available records which may not precisely fit field conditions. Brown County is not responsible for any inaccuracies.*

N *Scale 1" = 100'*





(See Sheet M-25)



(See Sheet N-24)

(See Sheet N-26)

This is a compilation of records and data located in various county offices and is to be used for reference purposes only. The map is controlled by the field measurements between the corners of the Public Land Survey System and the parcels are mapped from available records which may not precisely fit field conditions. Brown County is not responsible for any inaccuracies.

Scale 1" = 100'

(See Sheet O-25)

This map was created by the Brown County Survey Department with funding provided by the City of De Pere and the Wisconsin Land Information Program.

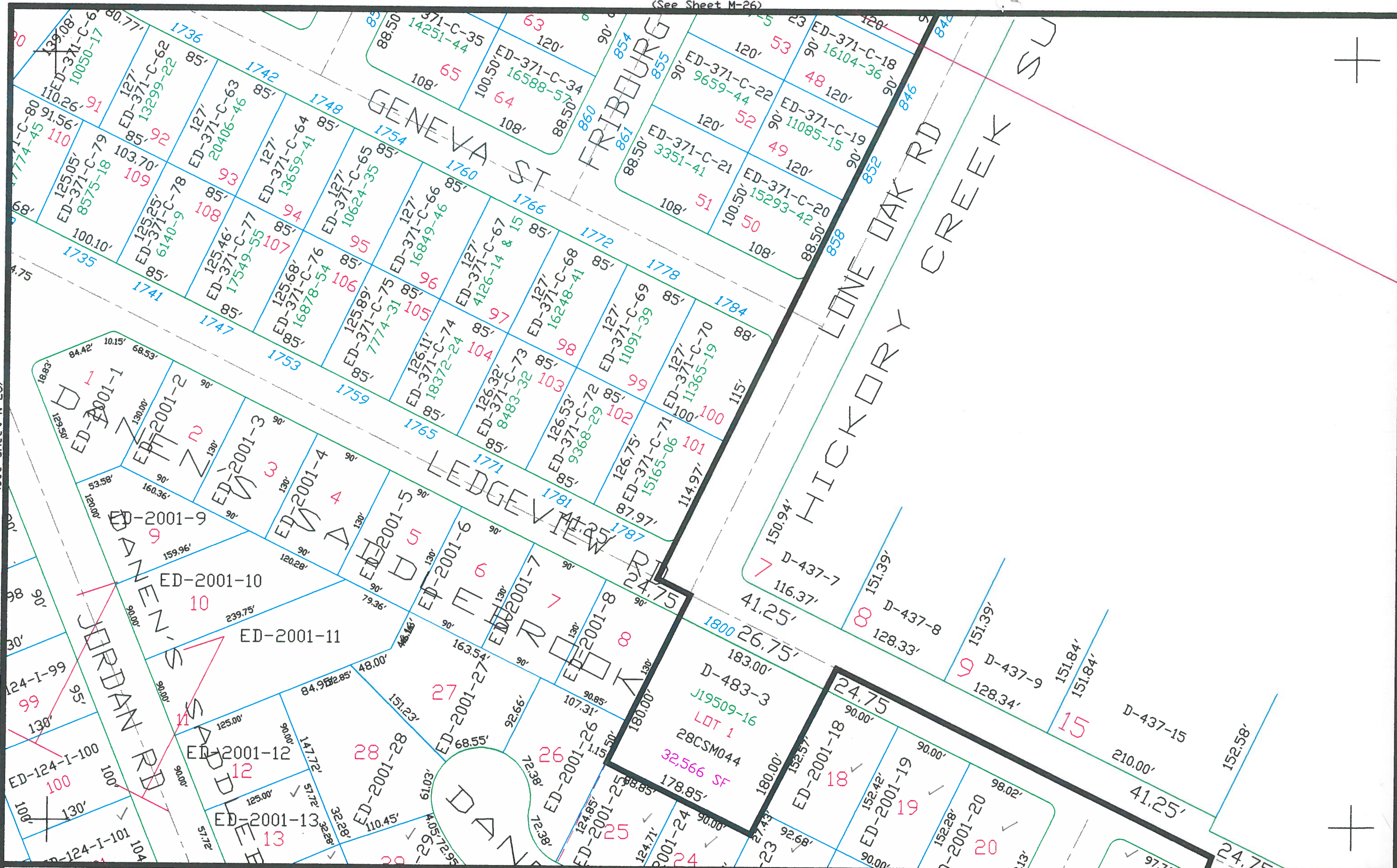
City of De Pere N-25

Brown County Plot Date: 11/7/06  
RPL Office Drafter: T LESLIE



(See Sheet M-26)

(See Sheet N-25)



This is a compilation of records and data located in various county offices and is to be used for reference purposes only. The map is controlled by the field measurements between the corners of the Public Land Survey System and the parcels are mapped from available records which may not precisely fit field conditions. Brown County is not responsible for any inaccuracies.



(See Sheet O-26)

Scale 1" = 100'

City of De Pere

N-26

This map was created by the Brown County Survey Department with funding provided by the City of De Pere and the Wisconsin Land Information Program.

12/21/95  
RPL, JCF © 1995



(See Sheet N-22)

(See Sheet D-21)

(See Sheet D-23)

DESC DIST FALLS  
SHORT OF ROW

DESC DIST FALLS  
SHORT OF ROW

FOX RIVER

D-19-1  
J15581-12  
22CSM134  
LOT 1  
30,149 SF

D-19-2  
J15581-12  
22CSM134  
LOT 2  
16,035 SF

D-20  
21-R-518

51-R-407

FOX RIVER DR

D-6-1-3  
J7687-11

D-6-1-1  
J7859-43

D-6-1-5  
932-R-227

D-6-1  
J15696-22  
5.85 AC

GOOD HOPE RD

STH 57

This is a compilation of records and data located in various county offices and is to be used for reference purposes only. The map is controlled by the field measurements between the corners of the Public Land Survey System and the parcels are mapped from available records which may not precisely fit field conditions. Brown County is not responsible for any inaccuracies.



(See Sheet P-22)

Scale 1" = 100'

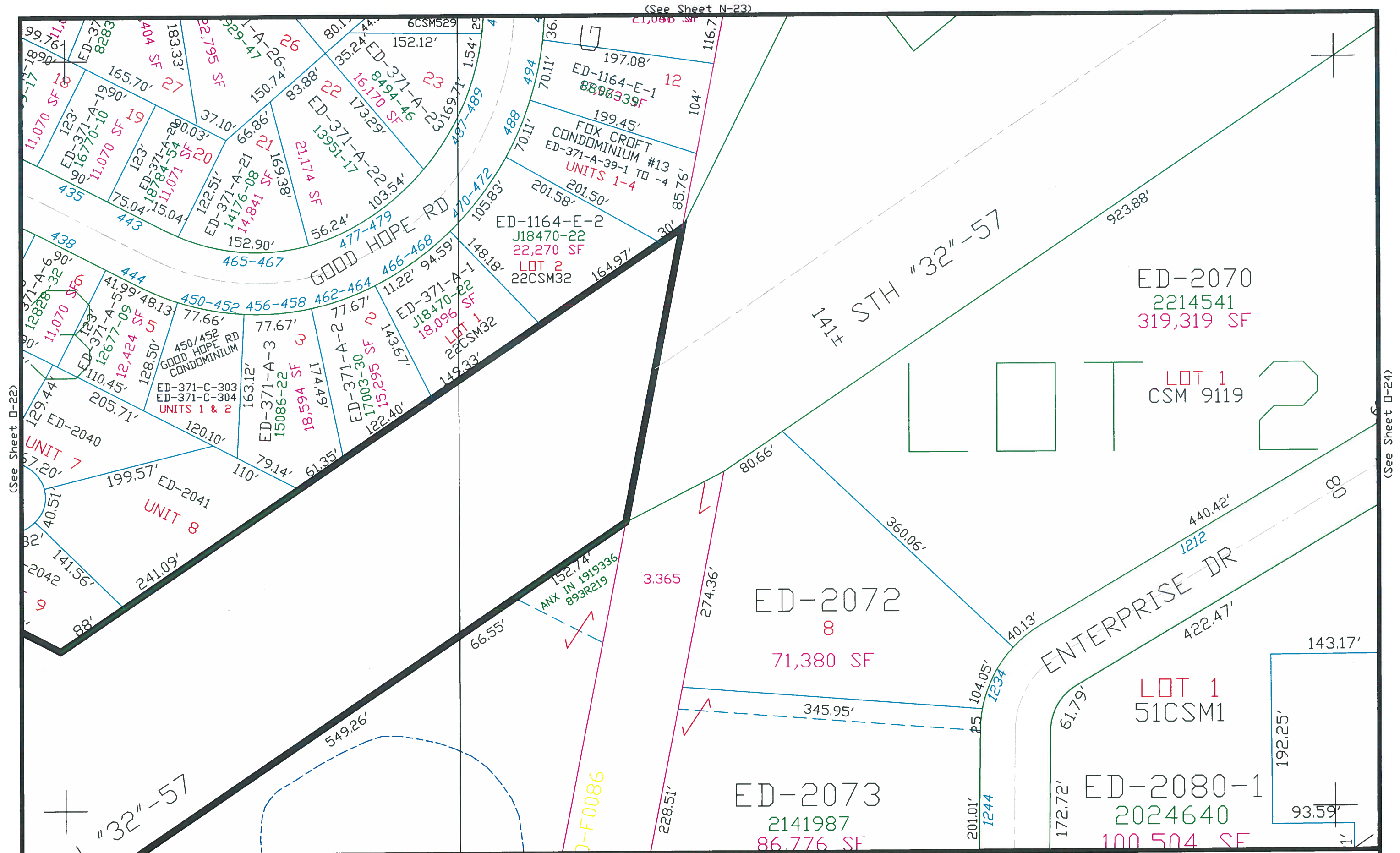
This map was created by the Brown County Survey Department with funding provided by the City of De Pere and the Wisconsin Land Information Program.

City of De Pere

D-22

PLOT DATE: 12-05-97  
RPL, DAP © 1997





This is a compilation of records and data located in various county offices and is to be used for reference purposes only. The map is controlled by the field measurements between the corners of the Public Land Survey System and the parcels are mapped from available records which may not precisely fit field conditions. Brown County is not responsible for any inaccuracies.

N Scale 1" = 100'

(See Sheet P-23)

© 2019 BROWN COUNTY SURVEY DEPT.

*This map was created by the Brown County Survey Department with funding provided by the City of De Pere and the Wisconsin Land Information Program.*

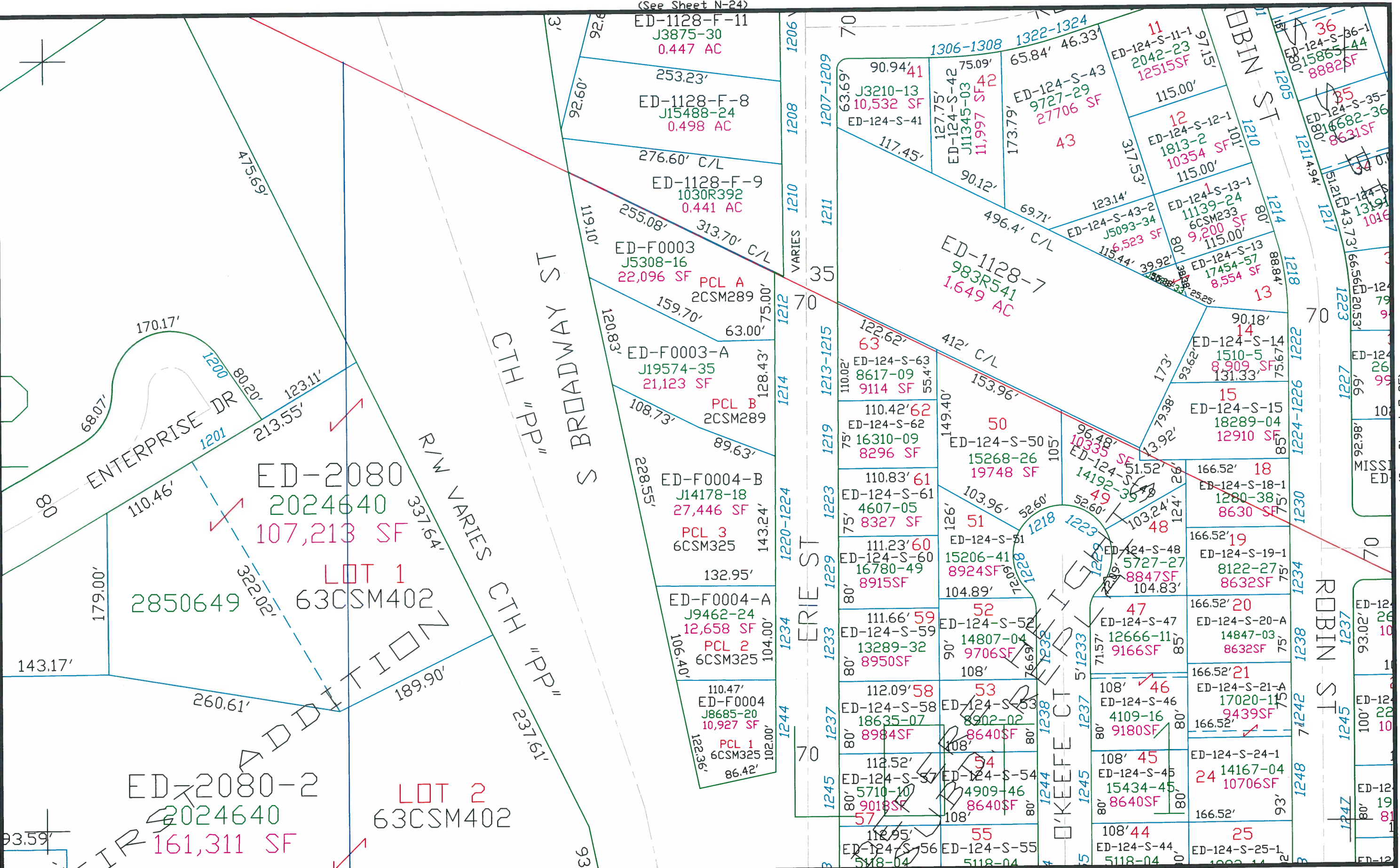
City of De Pere □-23  
Brown County Plot Date: 11/8/2019  
RPL Office Drafter: C MILLER



(See Sheet D-23)

(See Sheet N-24)

(See Sheet D-25)



This is a compilation of records and data located in various county offices and is to be used for reference purposes only. The map is controlled by the field measurements between the corners of the Public Land Survey System and the parcels are mapped from available records which may not precisely fit field conditions. Brown County is not responsible for any inaccuracies.

Scale 1" = 100'

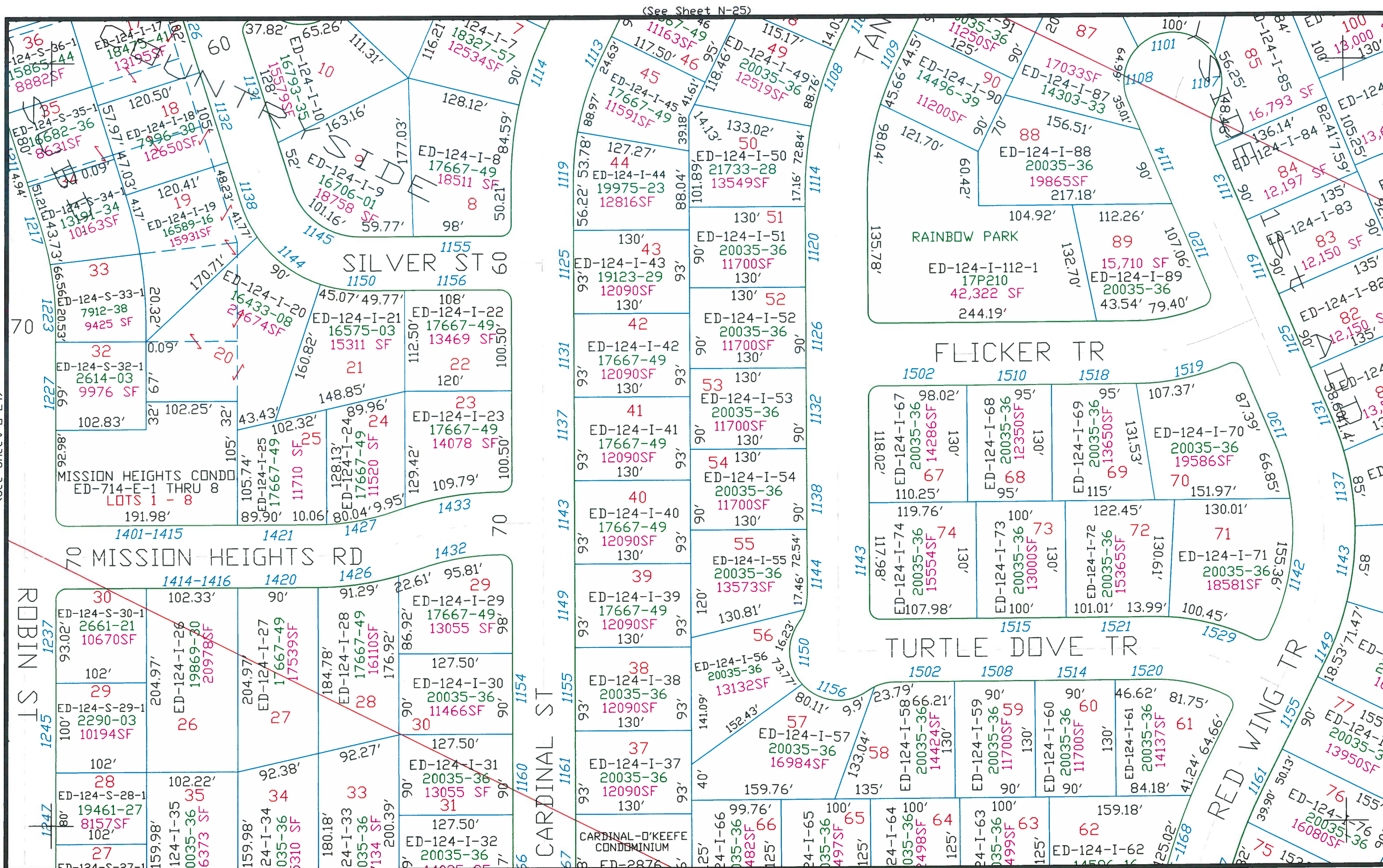
(See Sheet P-24)

© 2019 BROWN COUNTY SURVEY DEPT.  
This map was created by the Brown County Survey Department with funding provided by the City of De Pere and the Wisconsin Land Information Program.

City of De Pere  
Brown County Plot Date: 11/8/2019  
RPL Office Drafter: C MILLER  
D-24



(See Sheet D-24)



This is a compilation of records and data located in various county offices and is to be used for reference purposes only. The map is controlled by the field measurements between the corners of the Public Land Survey System and the parcels are mapped from available records which may not precisely fit field conditions. Brown County is not responsible for any inaccuracies.

Scale 1" = 100'

(See Sheet P-25)

© 2019 BROWN COUNTY SURVEY DEPT.

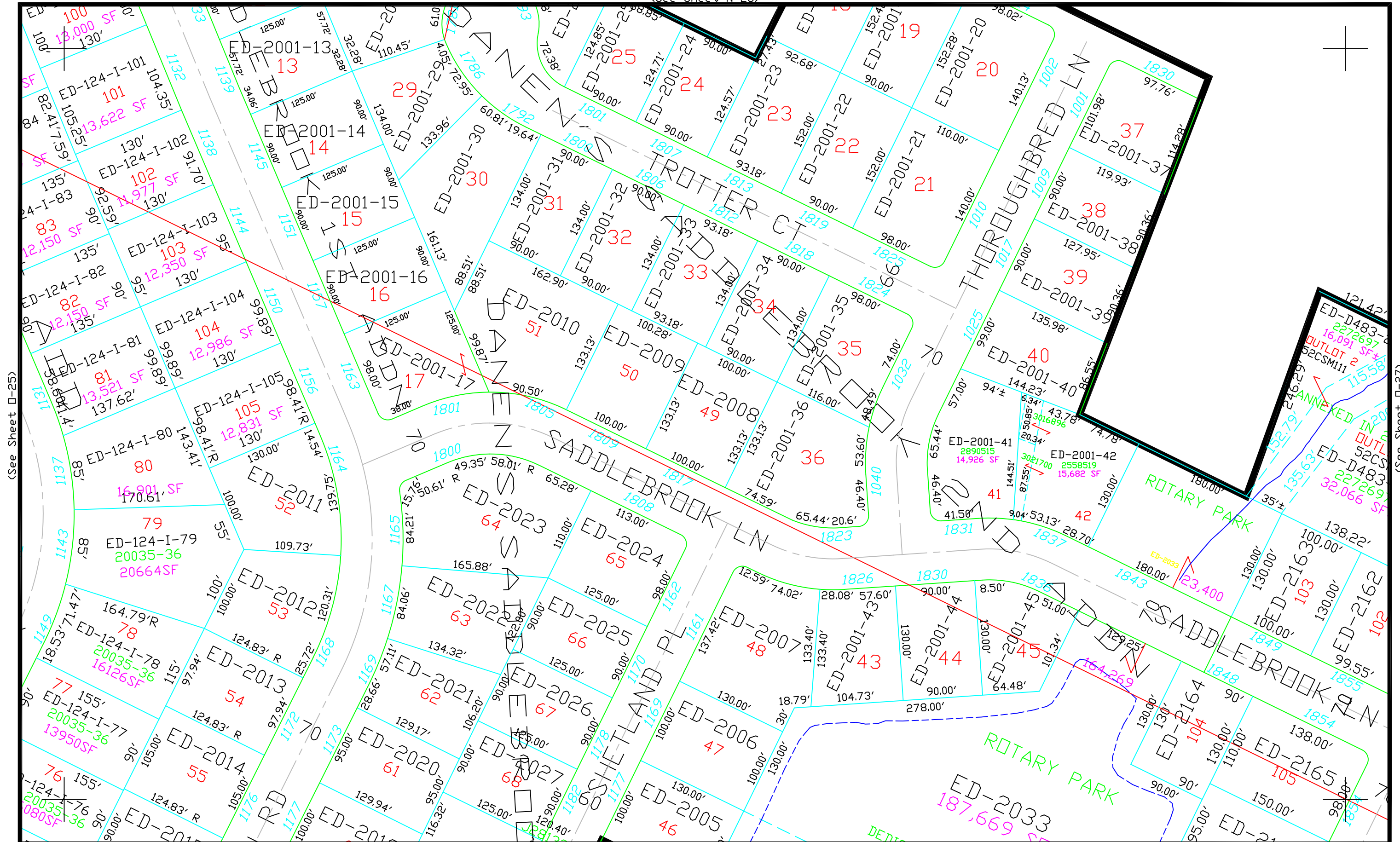
This map was created by the Brown County Survey Department with funding provided by the City of De Pere and the Wisconsin Land Information Program.

City of De Pere D-25

Brown County Plot Date: 10/10/2019  
RPL Office Drafter: T LESLIE



(See Sheet N-26)



(See Sheet D-25)

(See Sheet D-27)

This is a compilation of records and data located in various county offices and is to be used for reference purposes only. The map is controlled by the field measurements between the corners of the Public Land Survey System and the parcels are mapped from available records which may not precisely fit field conditions. Brown County is not responsible for any inaccuracies.

Scale 1" = 100'

(See Sheet P-26)

© 2022 BROWN COUNTY SURVEY DEPT.

This map was created by the Brown County Survey Department with funding provided by the City of De Pere and the Wisconsin Land Information Program.

City of De Pere 26

Brown County Plot Date: 12/1/2022  
RPL Office Drafter: T LESLIE





Brown County Plot Date: 8/23/07  
RPL Office Drafter: D PHELPS



TOWN OF LEDGEVIEW

600 BLOCK  
HERITAGE RD

FOX RIVER DR  
1499  
127.80'

STH "32"-57

ED-F0094  
J23795-07  
268,281 SF

LOT 1  
41CSM274

J23795-07

LOT 2

41CSM274

*This is a compilation of records and data located in various county offices and is to be used for reference purposes only. The map is controlled by the field measurements between the corners of the Public Land Survey System and the parcels are mapped from available records which may not precisely fit field conditions. Brown County is not responsible for any inaccuracies.*

N Scale 1" = 100'

© 2020 BROWN COUNTY SURVEY DEPT.

*This map was created by the Brown County Survey Department with funding provided by the City of De Pere and the Wisconsin Land Information Program.*

City of De Pere P-22

Brown County Plot Date: 5/12/2020  
RPL Office Drafter: T LESLIE

(See Sheet P-23)



23/54  
(See Sheet P-24)

N *Scale 1" = 100'*

0 100 FT

© 2020 BROWN COUNTY SURVEY DEPT.

*This map was created by the Brown County Survey Department with funding provided by the City of De Pere and the Wisconsin Land Information Program.*

City of De Pere P-23

Brown County Plot Date: 5/12/2020  
RPL Office Drafter: T LESLIE



(See Sheet Q-24)

*This map was created by the Brown County Survey Department with funding provided by the City of De Pere and the Wisconsin Land Information Program.*

Brown County Plot Date: 5/24/2024  
RPL Office Drafter: T LESLIE

P-24

(See Sheet P-25)

*This is a compilation of records and data located in various county offices and is to be used for reference purposes only. The map is controlled by the field measurements between the corners of the Public Land Survey System and the parcels are mapped from available records which may not precisely fit field conditions. Brown County is not responsible for any inaccuracies.*



KSEE TOWN OF LEDGEVIEW SHEET 1)

P-25

*This is a compilation of records and data located in various county offices and is to be used for reference purposes only. The map is controlled by the field measurements between the corners of the Public Land Survey System and the parcels are mapped from available records which may not precisely fit field conditions. Brown County is not responsible for any inaccuracies.*

$$\text{Scale } 1'' = 100'$$

*This map was created by the Brown County Survey Department with funding provided by the City of De Pere and the Wisconsin Land Information Program.*

(See Sheet P-24)

(See Sheet P-26)



TOWN OF LEDGEVIEW

CTH X

TOWN OF LEDGEVIEW

City of De Pere

P-26

PLOT DATE: 02-01-99  
RPL: JCF © 1998

*This is a compilation of records and data located in various county offices and is to be used for reference purposes only. The map is controlled by the field measurements between the corners of the Public Land Survey System and the parcels are mapped from available records which may not precisely fit field conditions. Brown County is not responsible for any inaccuracies.*

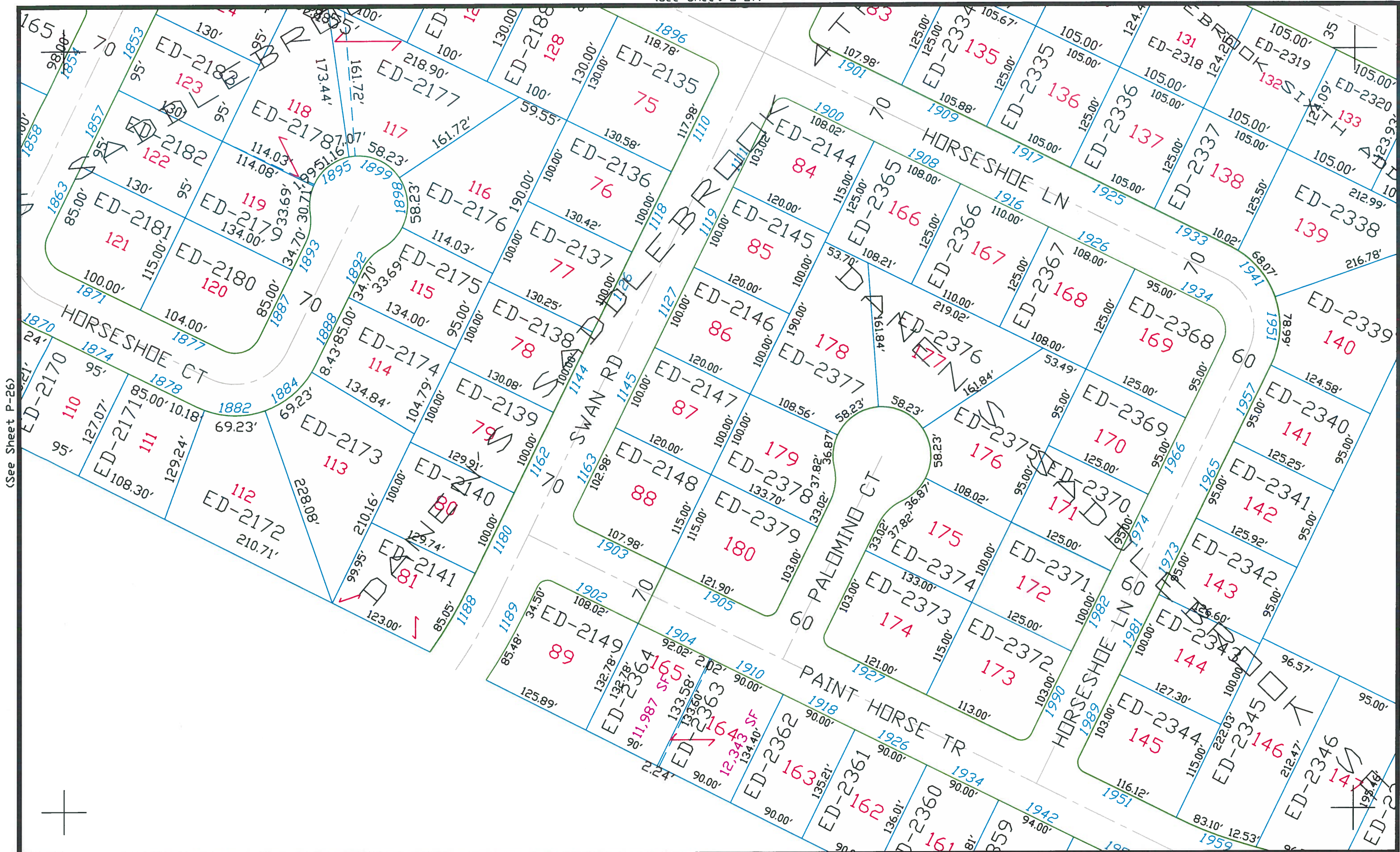


(TOWN OF LEDGEVIEW SHEET 10)

Scale 1" = 100'

*This map was created by the Brown County Survey Department with funding provided by the City of De Pere and the Wisconsin Land Information Program.*





(See Sheet P-26)

(See Sheet P-28)

This is a compilation of records and data located in various county offices and is to be used for reference purposes only. The map is controlled by the field measurements between the corners of the Public Land Survey System and the parcels are mapped from available records which may not precisely fit field conditions. Brown County is not responsible for any inaccuracies.

Scale 1" = 100'

(See Sheet Q-27)


© 2001 BROWN COUNTY SURVEY DEPT.  
This map was created by the Brown County Survey Department with funding provided by the City of De Pere and the Wisconsin Land Information Program.

City of De Pere P-27

Brown County Plot Date: 2/20/02  
RPL Office Drafter: D PHELPS



JCF  
2001



This is a compilation of records and data located in various county offices and is to be used for reference purposes only. The map is controlled by the field measurements between the corners of the Public Land Survey System and the parcels are mapped from available records which may not precisely fit field conditions. Brown County is not responsible for any inaccuracies.

Scale 1" = 100'

(SEE SHEET Q-28 & LEDGEVIEW 70-71)

© 2000 BROWN COUNTY SURVEY DEPT.

This map was created by the Brown County Survey Department with funding provided by the City of De Pere and the Wisconsin Land Information Program.

City of De Pere

Brown County Plot Date: 03-01-2000  
RPL Office Drafter: JC Funderburg

P-28



&amp;ltTOWN OF LEDGEVIEW SHEET 4&amp;gt

(See Sheet P-22)

(See Sheet Q-23)

(See Sheet R-22)

*This is a compilation of records and data located in various county offices and is to be used for reference purposes only. The map is controlled by the field measurements between the corners of the Public Land Survey System and the parcels are mapped from available records which may not precisely fit field conditions. Brown County is not responsible for any inaccuracies.*

**N** *Scale 1" = 100'*  
0 100 FT

© 2024 BROWN COUNTY SURVEY DEPT.  
This map was created by the Brown County Survey Department with funding provided by the City of De Pere and the Wisconsin Land Information Program.

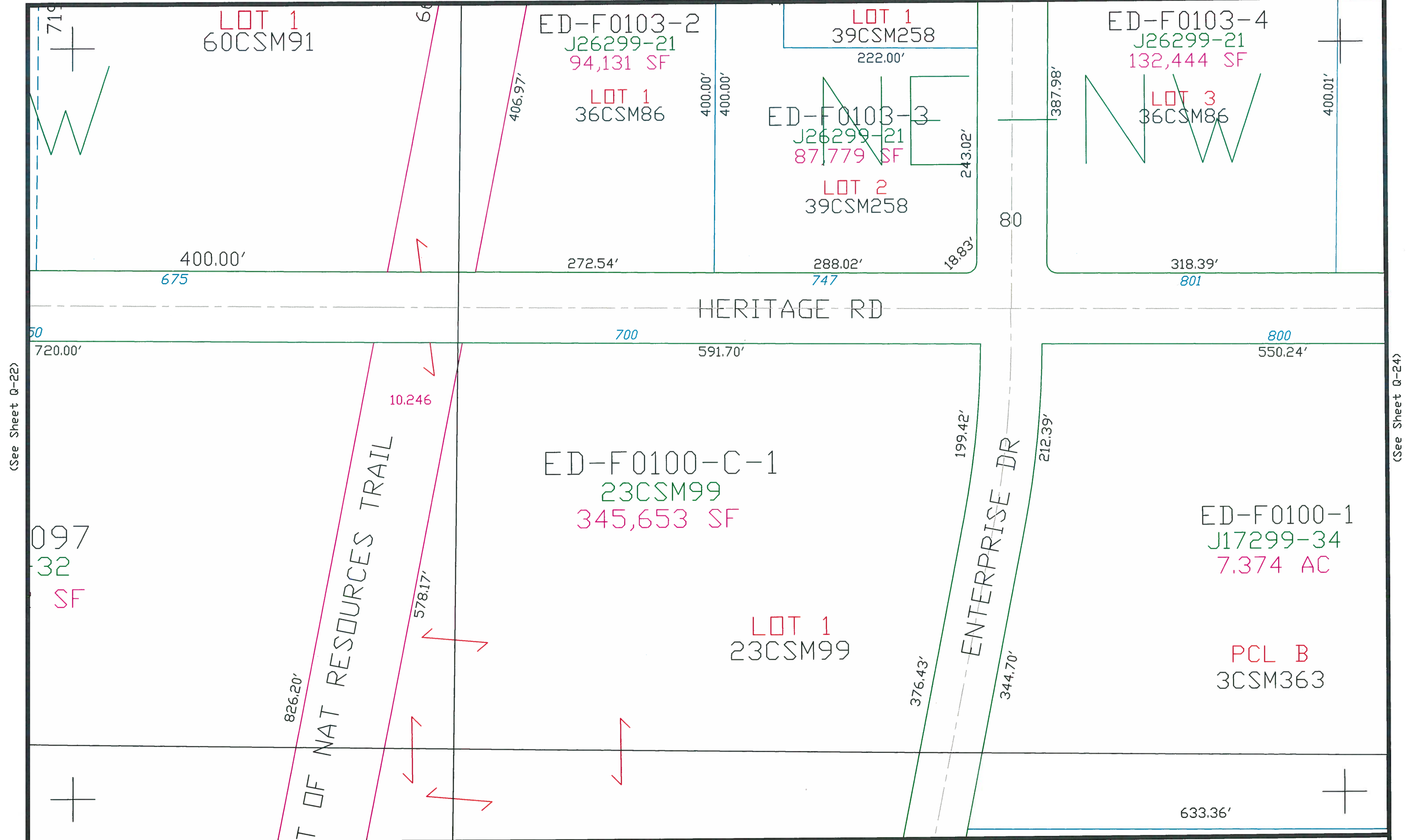
© 2024 BROWN COUNTY SURVEY DEPT.

City of De Pere Q-22  
Procurement Plot Date: 3/9/2024

Brown County Plot Date: 3/9/2024  
RPL Office Drafter: T LESLIE



(See Sheet P-23)



(See Sheet Q-22)

(See Sheet Q-24)

This is a compilation of records and data located in various county offices and is to be used for reference purposes only. The map is controlled by the field measurements between the corners of the Public Land Survey System and the parcels are mapped from available records which may not precisely fit field conditions. Brown County is not responsible for any inaccuracies.

Scale 1" = 100'

(See Sheet R-23)

© 2020 BROWN COUNTY SURVEY DEPT.  
This map was created by the Brown County Survey Department with funding provided by the City of De Pere and the Wisconsin Land Information Program.

City of De Pere Q-23

Brown County Plot Date: 5/12/2020  
RPL Office Drafter: T LESLIE



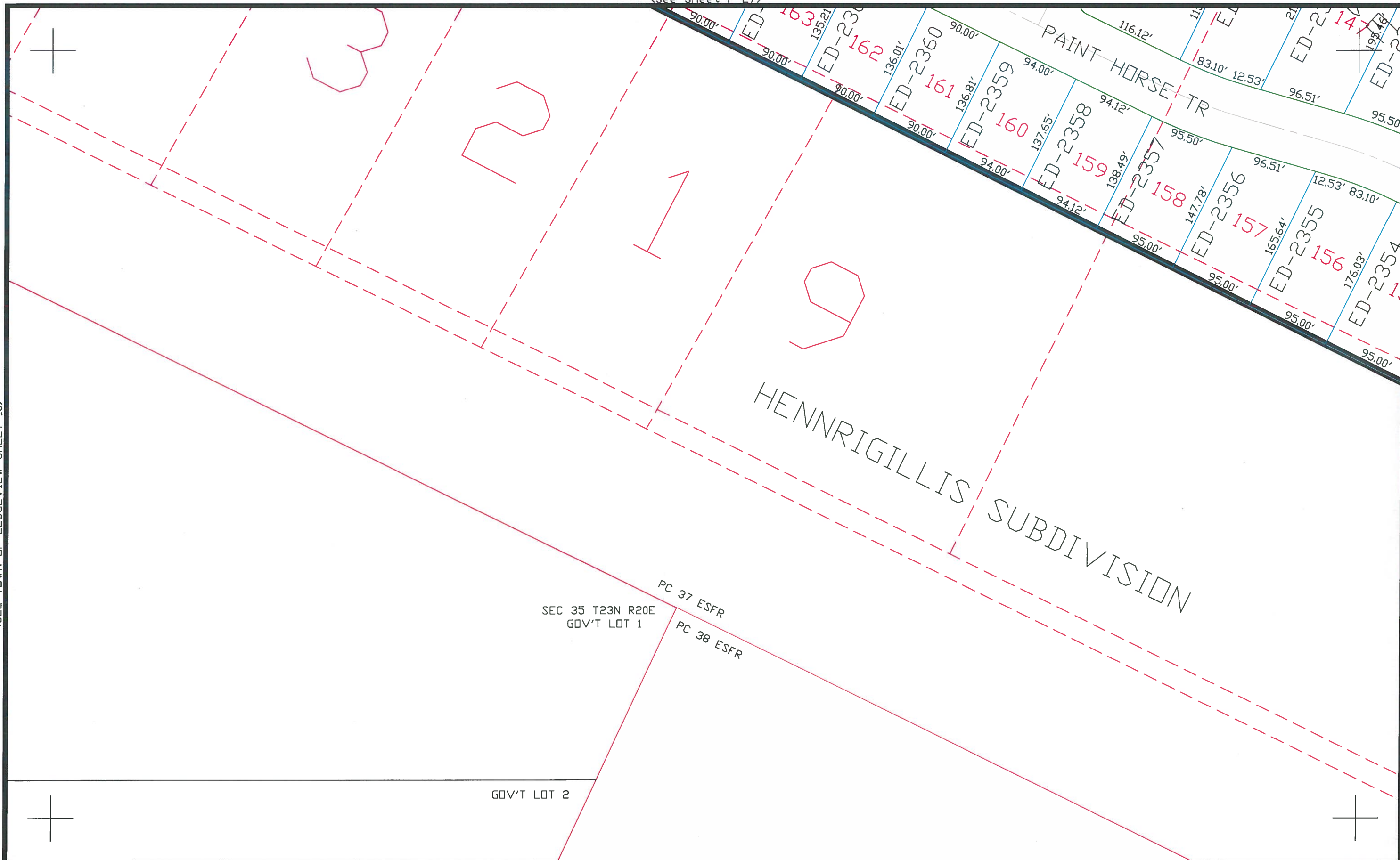




10F  
2001

(SEE TOWN OF LEDGEVIEW SHEET 10)

(See Sheet P-27)



(SEE SHEET Q-28 & LEDGEVIEW 70-71)

This is a compilation of records and data located in various county offices and is to be used for reference purposes only. The map is controlled by the field measurements between the corners of the Public Land Survey System and the parcels are mapped from available records which may not precisely fit field conditions. Brown County is not responsible for any inaccuracies.

Scale 1" = 100'  
0 100 FT

(SEE TOWN OF LEDGEVIEW SHEET 70-71)

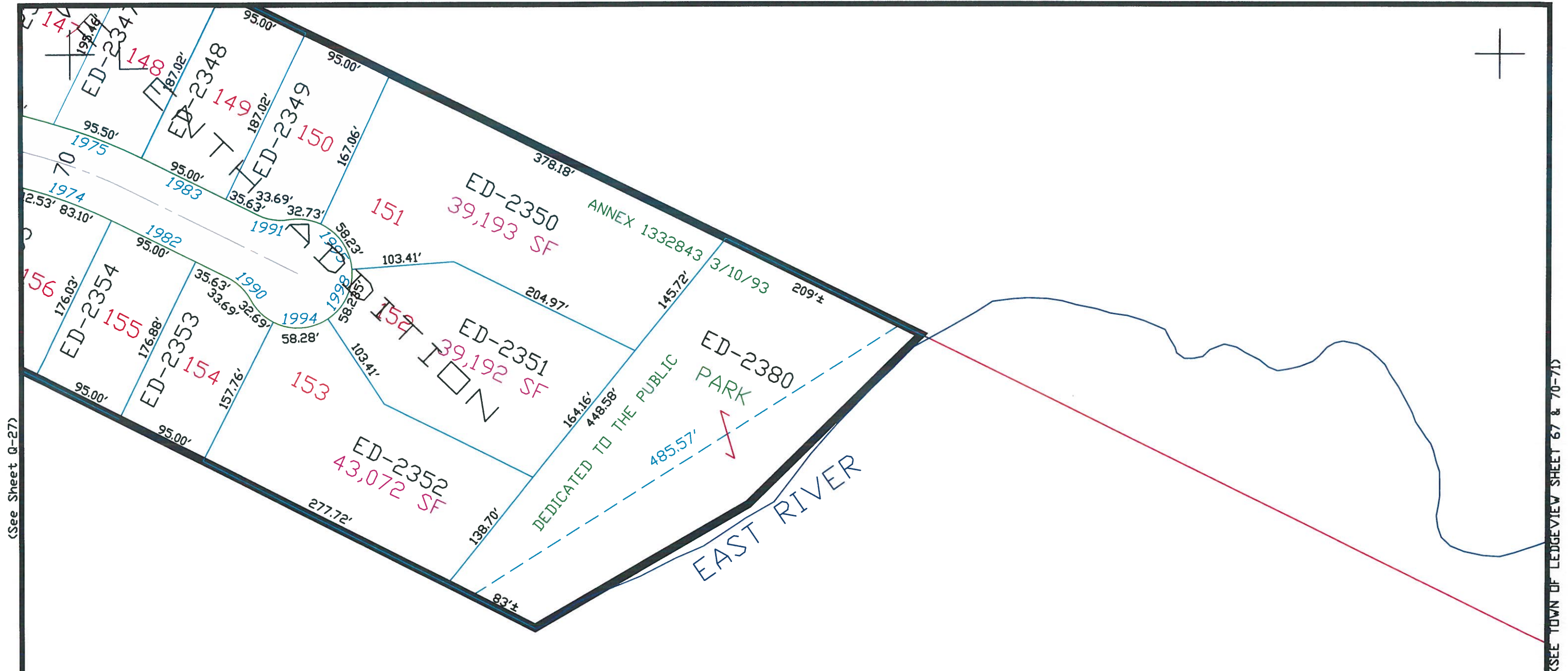
© 2000 BROWN COUNTY SURVEY DEPT.

This map was created by the Brown County Survey Department with funding provided by the City of De Pere and the Wisconsin Land Information Program.

City of De Pere Q-27

Brown County Plot Date: 03-01-2000  
RPL Office Drafter: JC Funderburg





(See Sheet Q-27)

(SEE TOWN OF LEDGEVIEW SHEET 67 & 70-71)

This is a compilation of records and data located in various county offices and is to be used for reference purposes only. The map is controlled by the field measurements between the corners of the Public Land Survey System and the parcels are mapped from available records which may not precisely fit field conditions. Brown County is not responsible for any inaccuracies.

Scale 1" = 100'

(SEE TOWN OF LEDGEVIEW SHEET 70-71)

© 2016 BROWN COUNTY SURVEY DEPT.

This map was created by the Brown County Survey Department with funding provided by the City of De Pere and the Wisconsin Land Information Program.

City of De Pere

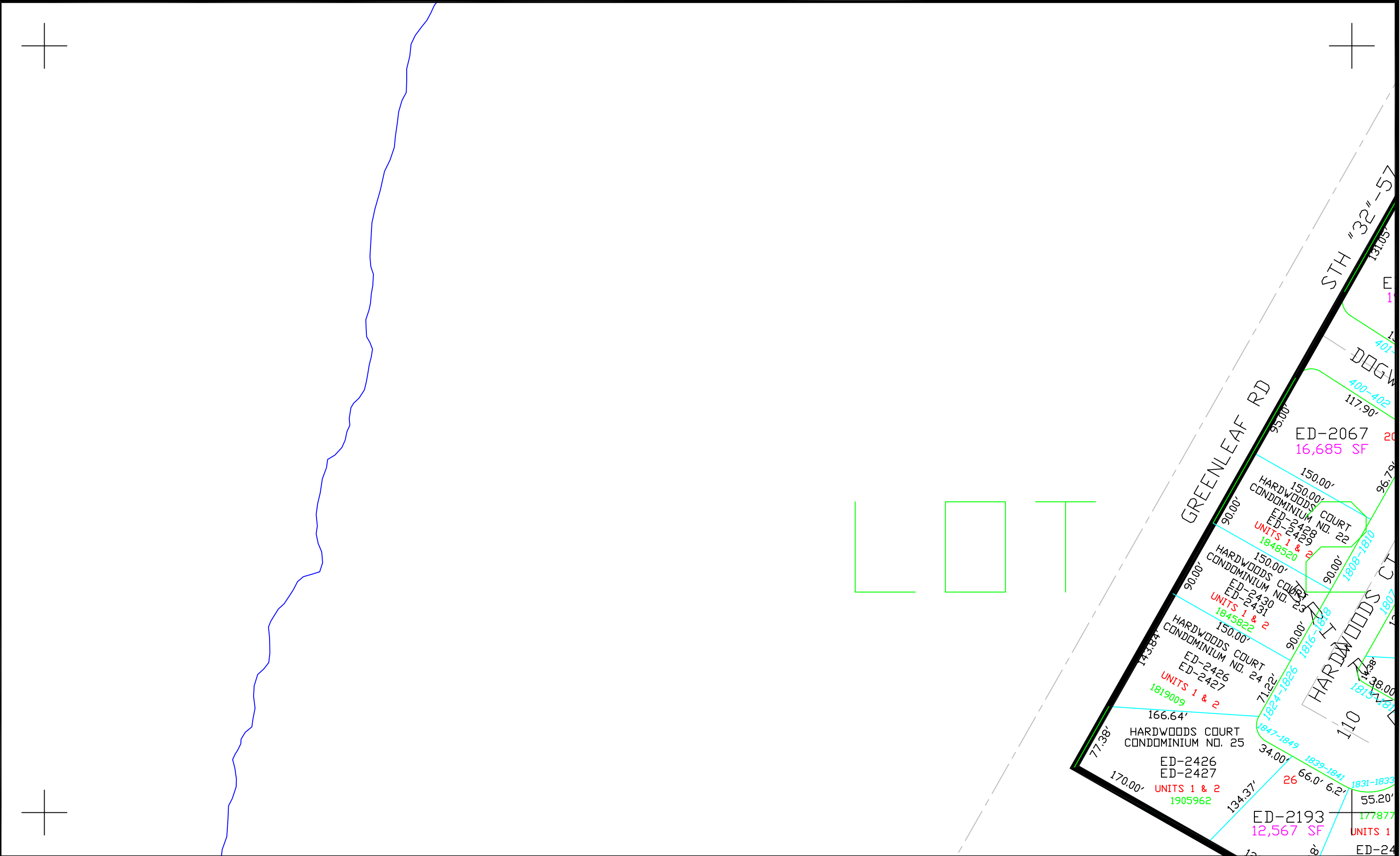
Q-28

Brown County Plot Date: 2/23/2016  
RPL Office Drafter: T LESLIE



(See Sheet Q-21)

(FOX RIVER)



This is a compilation of records and data located in various county offices and is to be used for reference purposes only. The map is controlled by the field measurements between the corners of the Public Land Survey System and the parcels are mapped from available records which may not precisely fit field conditions. Brown County is not responsible for any inaccuracies.

Scale 1" = 100'

(See Sheet S-21)

© 2022 BROWN COUNTY SURVEY DEPT.

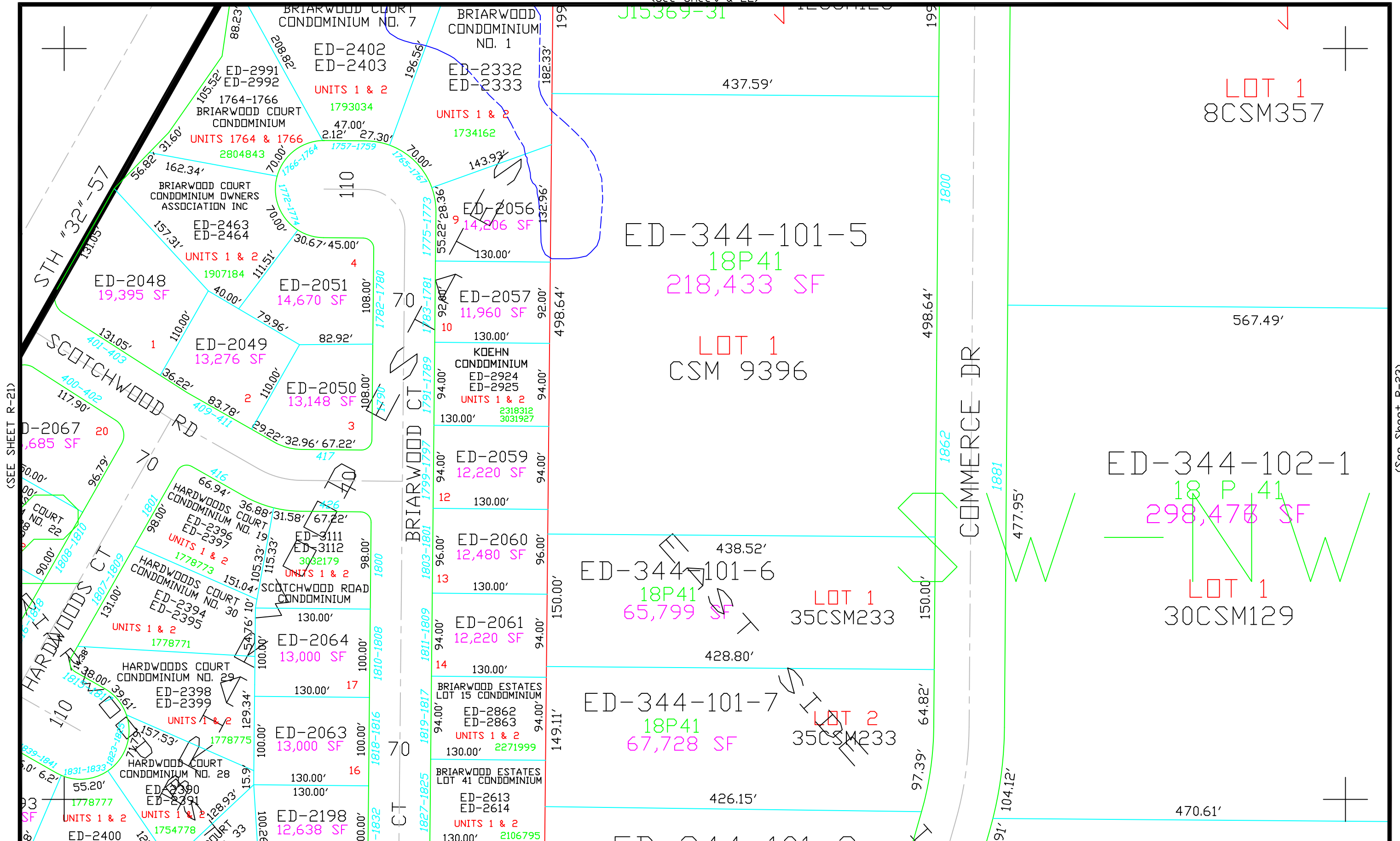
This map was created by the Brown County Survey Department with funding provided by the City of De Pere and the Wisconsin Land Information Program.

City of De Pere  
Brown County Plot Date: 4/14/2023  
RPL Office Drafter: T LESLIE

R-21



(See Sheet Q-22)



(SEE SHEET R-21)

(See Sheet R-23)

This is a compilation of records and data located in various county offices and is to be used for reference purposes only. The map is controlled by the field measurements between the corners of the Public Land Survey System and the parcels are mapped from available records which may not precisely fit field conditions. Brown County is not responsible for any inaccuracies.

Scale 1" = 100'

(See Sheet S-22)

© 2024 BROWN COUNTY SURVEY DEPT.

This map was created by the Brown County Survey Department with funding provided by the City of De Pere and the Wisconsin Land Information Program.

City of De Pere R-22

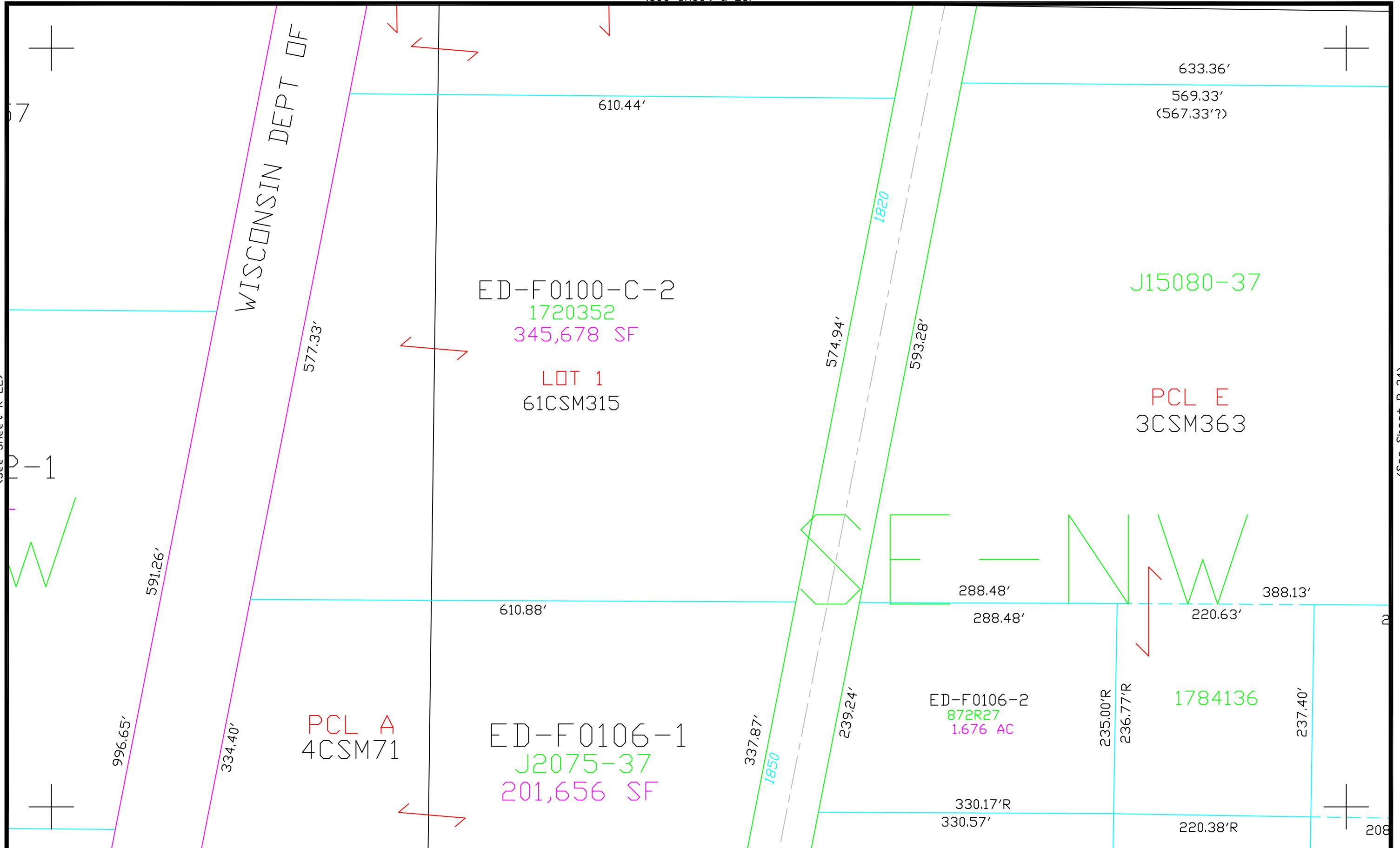
Brown County Plot Date: 3/9/2024  
RPL Office Drafter: T LESLIE



(See Sheet Q-23)

(See Sheet R-22)

(See Sheet R-24)



This is a compilation of records and data located in various county offices and is to be used for reference purposes only. The map is controlled by the field measurements between the corners of the Public Land Survey System and the parcels are mapped from available records which may not precisely fit field conditions. Brown County is not responsible for any inaccuracies.

Scale 1" = 100'  
0 100 FT

(See Sheet S-23)

© 2023 BROWN COUNTY SURVEY DEPT.

This map was created by the Brown County Survey Department with funding provided by the City of De Pere and the Wisconsin Land Information Program.

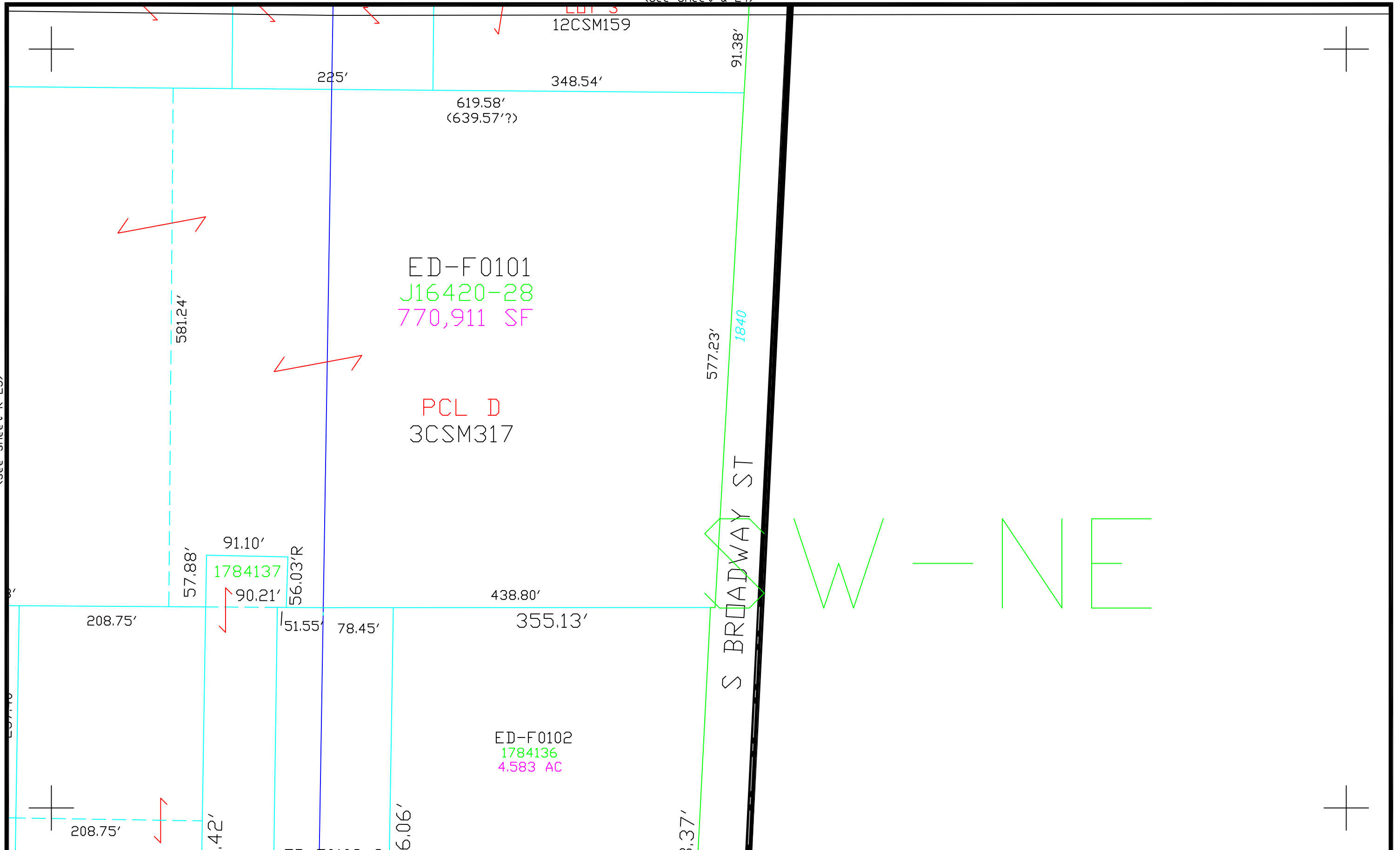
City of De Pere R-23

Brown County Plot Date: 10/26/2023  
RPL Office Drafter: T LESLIE



(See Sheet Q-24)

(See Sheet R-23)



(See Sheet S-24)

This is a compilation of records and data located in various county offices and is to be used for reference purposes only. The map is controlled by the field measurements between the corners of the Public Land Survey System and the parcels are mapped from available records which may not precisely fit field conditions. Brown County is not responsible for any inaccuracies.

Scale 1" = 100'

© 2023 BROWN COUNTY SURVEY DEPT.  
This map was created by the Brown County Survey Department with funding provided by the City of De Pere and the Wisconsin Land Information Program.

City of De Pere  
Brown County Plot Date: 10/26/2023  
RPL Office Drafter: T LESLIE

R-24



(TOWN OF LEDGEVIEW SHEET 6 &amp; FOX RIVER)

(See Sheet S-22)

Scale 1" = 100'

© 2022 BROWN COUNTY SURVEY DEPT.

City of De Pere

Brown County Plot Date: 4/14/2023  
RPL Office Drafter: T LESLIE

S-21



(SEE SHEET S-21)

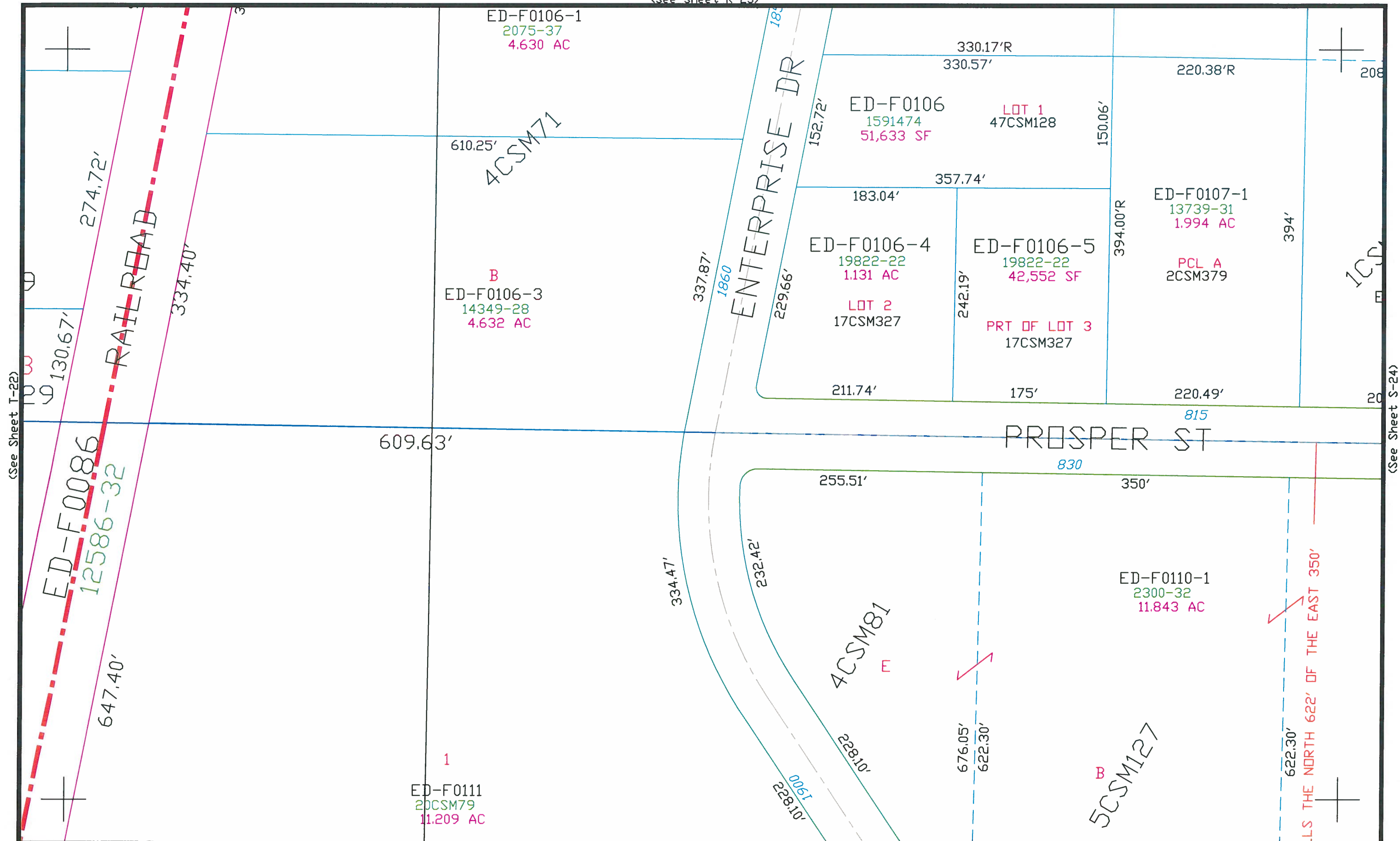
(See Sheet S-23)

N  
Scale 1" = 100'  
0 100 FT

© 2023 BROWN COUNTY SURVEY DEPT.  
This map was created by the Brown County Survey Department with funding provided by the City of De Pere and the Wisconsin Land Information Program.

S-22





(See Sheet T-22)

(See Sheet S-24)

(See Sheet T-23)

This is a compilation of records and data located in various county offices and is to be used for reference purposes only. The map is controlled by the field measurements between the corners of the Public Land Survey System and the parcels are mapped from available records which may not precisely fit field conditions. Brown County is not responsible for any inaccuracies.

Scale 1" = 100'

This map was created by the Brown County Survey Department with funding provided by the City of De Pere and the Wisconsin Land Information Program.

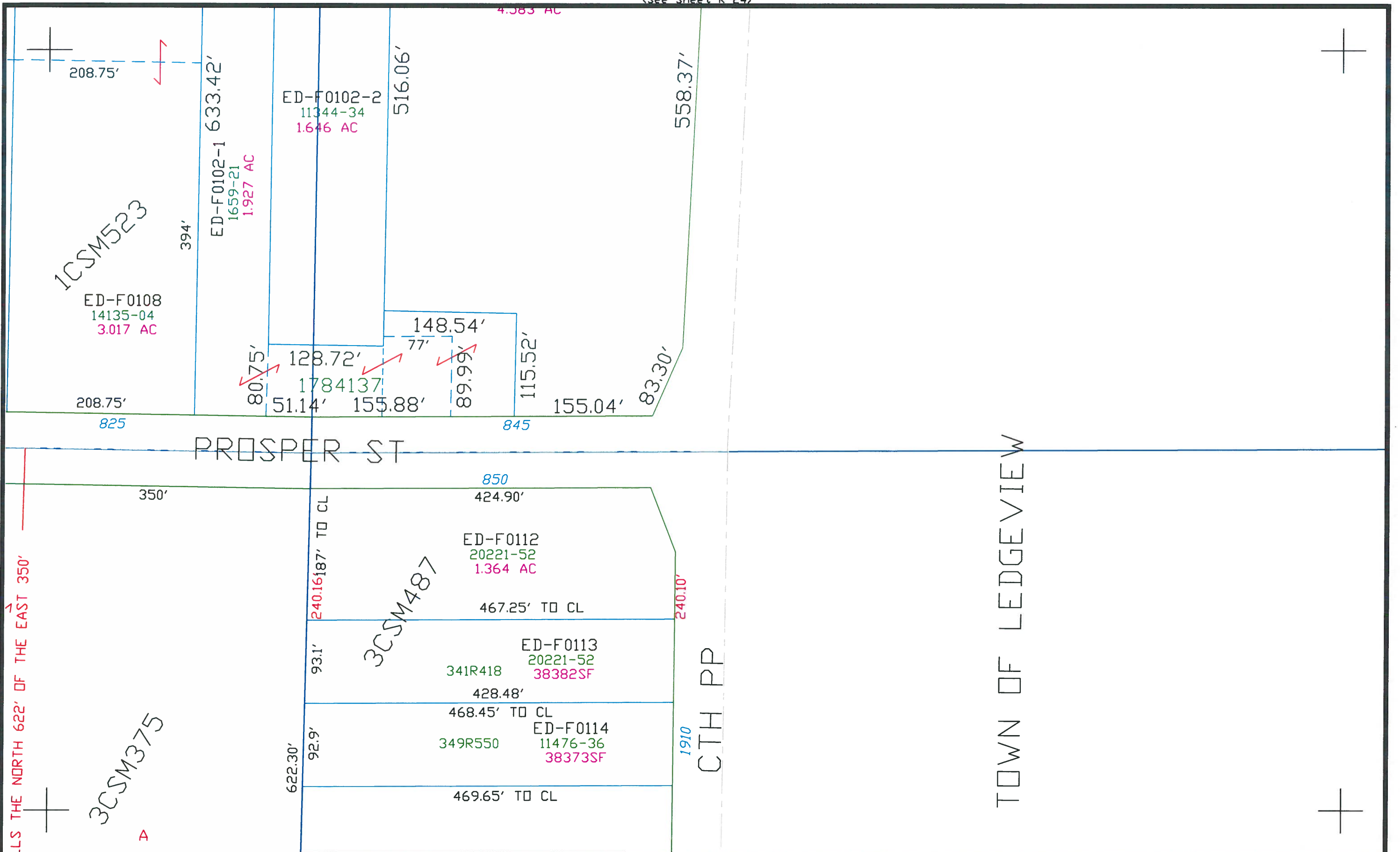
City of De Pere

Brown County Plot Date: 2/24/04  
RPL Office Drafter: T LESLIE

S-23



(See Sheet S-23)



This is a compilation of records and data located in various county offices and is to be used for reference purposes only. The map is controlled by the field measurements between the corners of the Public Land Survey System and the parcels are mapped from available records which may not precisely fit field conditions. Brown County is not responsible for any inaccuracies.

Scale 1" = 100'

(See Sheet T-24)

This map was created by the Brown County Survey Department with funding provided by the City of De Pere and the Wisconsin Land Information Program.

City of De Pere

Brown County Plot Date: 10/9/03  
RPL Office Drafter: D PHELPS

S-24



(TOWN OF LEDGEVIEW)

(TOWN OF LEDGEVIEW)

(TOWN OF LEDGEVIEW)

This is a compilation of records and data located in various county offices and is to be used for reference purposes only. The map is controlled by the field measurements between the corners of the Public Land Survey System and the parcels are mapped from available records which may not precisely fit field conditions. Brown County is not responsible for any inaccuracies.

N Scale 1" = 100'  
0 100 FT

(SEE SHEET T-26)

© 2017 BROWN COUNTY SURVEY DEPT.  
This map was created by the Brown County Survey Department with funding provided by the City of De Pere and the Wisconsin Land Information Program.

City of De Pere  
Brown County Plot Date: 2/17/2017  
RPL Office Drafter: T LESLIE


S-26

4.261  
J20874-01  
ED-D30  
491.16



(See Sheet U-19)

(SEE SHEET T-21)



This is a compilation of records and data located in various county offices and is to be used for reference purposes only. The map is controlled by the field measurements between the corners of the Public Land Survey System and the parcels are mapped from available records which may not precisely fit field conditions. Brown County is not responsible for any inaccuracies.

Scale 1" = 100'

(See Sheet U-20)

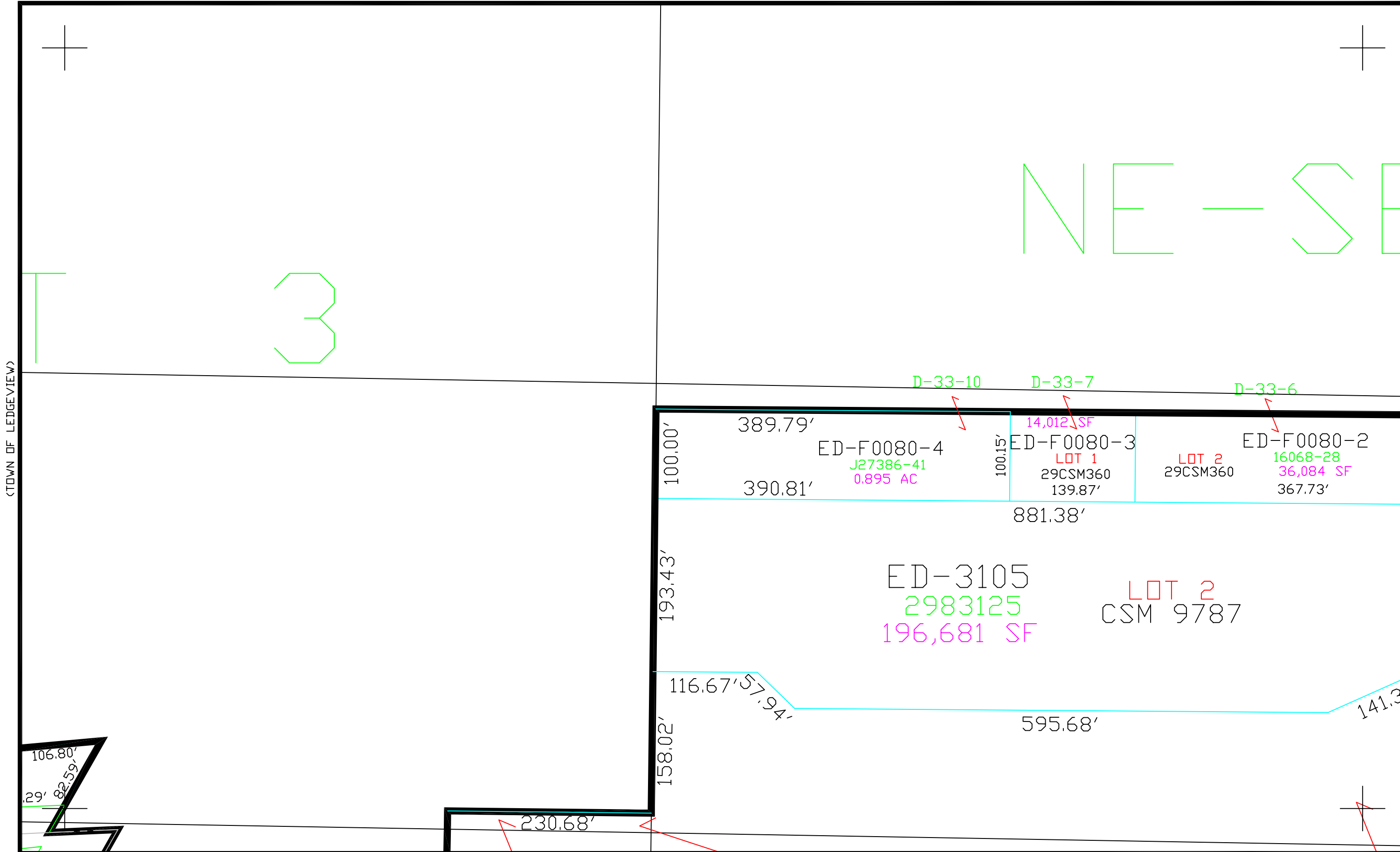
This map was created by the Brown County Survey Department with funding provided by the City of De Pere and the Wisconsin Land Information Program.

City of De Pere

T-20

Brown County Plot Date: 3/28/07  
RPL Office Drafter: D PHELPS





This is a compilation of records and data located in various county offices and is to be used for reference purposes only. The map is controlled by the field measurements between the corners of the Public Land Survey System and the parcels are mapped from available records which may not precisely fit field conditions. Brown County is not responsible for any inaccuracies.

Scale 1" = 100'

(See Sheet U-21)

© 2024 BROWN COUNTY SURVEY DEPT.

This map was created by the Brown County Survey Department with funding provided by the City of De Pere and the Wisconsin Land Information Program.

City of De Pere

T-21

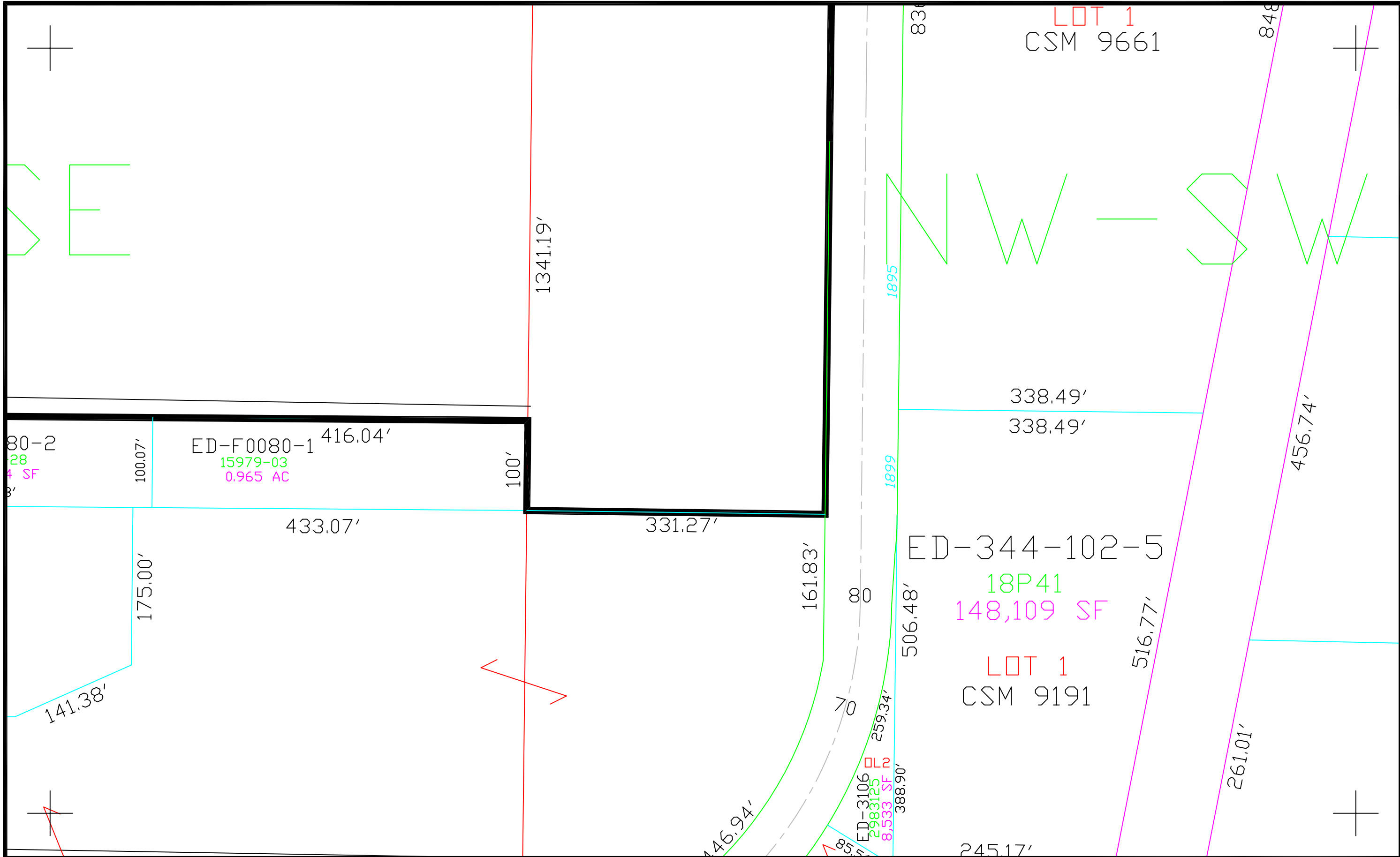
Brown County Plot Date: 8/14/2024  
RPL Office Drafter: C MILLER



(See Sheet S-22)

(See Sheet T-21)

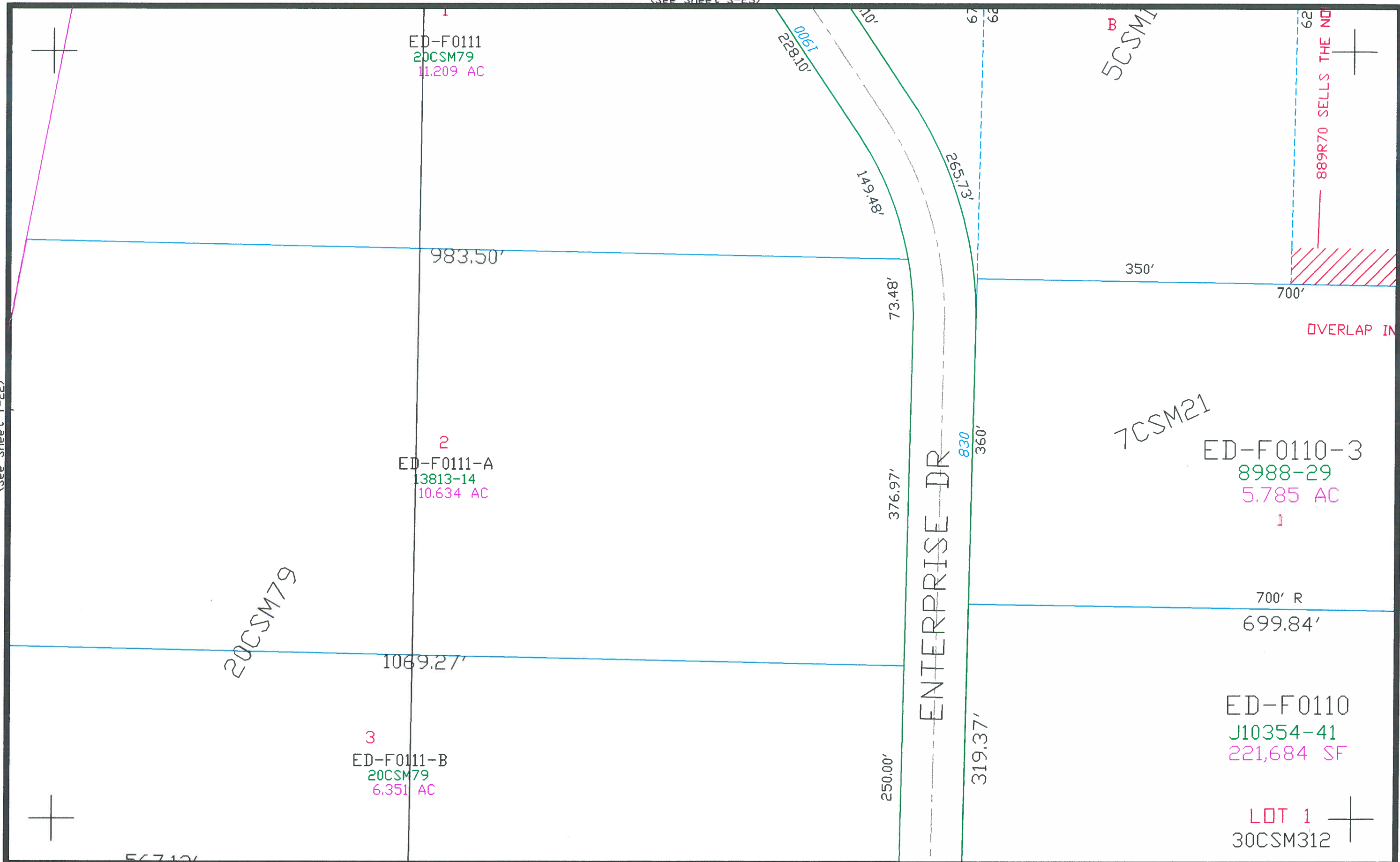
(See Sheet T-23)





JCF  
97

(See Sheet T-22)



(See Sheet T-24)

This is a compilation of records and data located in various county offices and is to be used for reference purposes only. The map is controlled by the field measurements between the corners of the Public Land Survey System and the parcels are mapped from available records which may not precisely fit field conditions. Brown County is not responsible for any inaccuracies.



(See Sheet U-23)

Scale 1" = 100'

City of De Pere

T-23

This map was created by the Brown County Survey Department with funding provided by the City of De Pere and the Wisconsin Land Information Program.

PLOT DATE: 10-10-96  
RPL, JCF © 1996



3CSN

(See Sheet T-23)

0-3  
29  
AC

110  
-41  
SF

12

314.25' 360' GAP

1	2	3	4	5	6	7	8	9	10	11	12	13	14	15	16	17	18	19	20	21	22	23	24	25	26	27	28	29	30	31	32	33	34	35	36	37	38	39	40	41	42	43	44	45	46	47	48	49	50	51	52	53	54	55	56	57	58	59	60	61	62	63	64	65	66	67	68	69	70	71	72	73	74	75	76	77	78	79	80	81	82	83	84	85	86	87	88	89	90	91	92	93	94	95	96	97	98	99	100
---	---	---	---	---	---	---	---	---	----	----	----	----	----	----	----	----	----	----	----	----	----	----	----	----	----	----	----	----	----	----	----	----	----	----	----	----	----	----	----	----	----	----	----	----	----	----	----	----	----	----	----	----	----	----	----	----	----	----	----	----	----	----	----	----	----	----	----	----	----	----	----	----	----	----	----	----	----	----	----	----	----	----	----	----	----	----	----	----	----	----	----	----	----	----	----	----	----	----	-----

204.7'

141.05'

1

526.98'

---

1

469.65' TO CL

ED-F0116  
369R176 1047R392  
1.966 AC

472.35' TO CL

ED-F0115  
349R489 8524-36  
37280SF  
473.55' TO CL

415.45'

ED-F0117  
1107-R-342  
58,669 SF

LOT 1  
3CSM147  
416.66'

-F0117-1  
07-R-342  
20,476 SF

LOT 2  
33CSM147

1920

1930

1940

כשרות

55

50

239.04'	180.30'	239.02'
160.02'	D-75-2 J9607-34 180.28'	160.02'

355.72'

310.99'

# TOWN OF LEDGEVIEW

451.01'

D-75  
J2120-32

D-75-2  
J9607-34

160.02' 180.28' 160.02'

846.30'

D-76  
J5837-5

846.93'

(See Sheet U-24)


Scale 1" = 100'

*City of De Pere*

T-24

02/09/96  
RPL, JCF © 1996

This is a compilation of records and data located in various county offices and is to be used for reference purposes only. The map is controlled by the field measurements between the corners of the Public Land Survey System and the parcels are mapped from available records which may not precisely fit field conditions. Brown County is not responsible for any inaccuracies.



*This map was created by the Brown County Survey Department with funding provided by the City of De Pere and the Wisconsin Land Information Program.*



(TOWN OF LEDGEVIEW)

(SEE SHEET T-27)

LOT 3

261  
J20874-01  
ED-D393-4  
1.446

237066'  
ED-D393-  
J20874

ED-D393

This is a compilation of records and data located in various county offices and is to be used for reference purposes only. The map is controlled by the field measurements between the corners of the Public Land Survey System and the parcels are mapped from available records which may not precisely fit field conditions. Brown County is not responsible for any inaccuracies.

Scale 1" = 100'  
100 FT

(SEE SHEET U-26)

© 2017 BROWN COUNTY SURVEY DEPT.

This map was created by the Brown County Survey Department with funding provided by the City of De Pere and the Wisconsin Land Information Program.

City of De Pere

T-26

Brown County Plot Date: 2/17/2017  
RPL Office Drafter: T LESLIE





491.16

65.42'

63.27'

75.01'

68.05

230.84

846.08'

491.12'

81

68

~~350.12'~~

2022

CTH "X"

155.54

*This is a compilation of records and data located in various county offices and is to be used for reference purposes only. The map is controlled by the field measurements between the corners of the Public Land Survey System and the parcels are mapped from available records which may not precisely fit field conditions. Brown County is not responsible for any inaccuracies.*

N *Scale 1" = 100'*

(SEE SHEET U-27)

© 2017 BROWN COUNTY SURVEY DEPT.

*This map was created by the Brown County Survey Department with funding provided by the City of De Pere and the Wisconsin Land Information Program.*

City of De Pere

Brown County Plot Date: 2/17/2017  
RPL Office Drafer: T LESLIE

T-27



(See Sheet U-18)

FOX RIVER

TOWN OF LEDGEVIEW  
OLD PLANK RD

OAK WATER CT

(See Sheet V-19)

City of De Pere U-19

This is a compilation of records and data located in various county offices and is to be used for reference purposes only. The map is controlled by the field measurements between the corners of the Public Land Survey System and the parcels are mapped from available records which may not precisely fit field conditions. Brown County is not responsible for any inaccuracies.

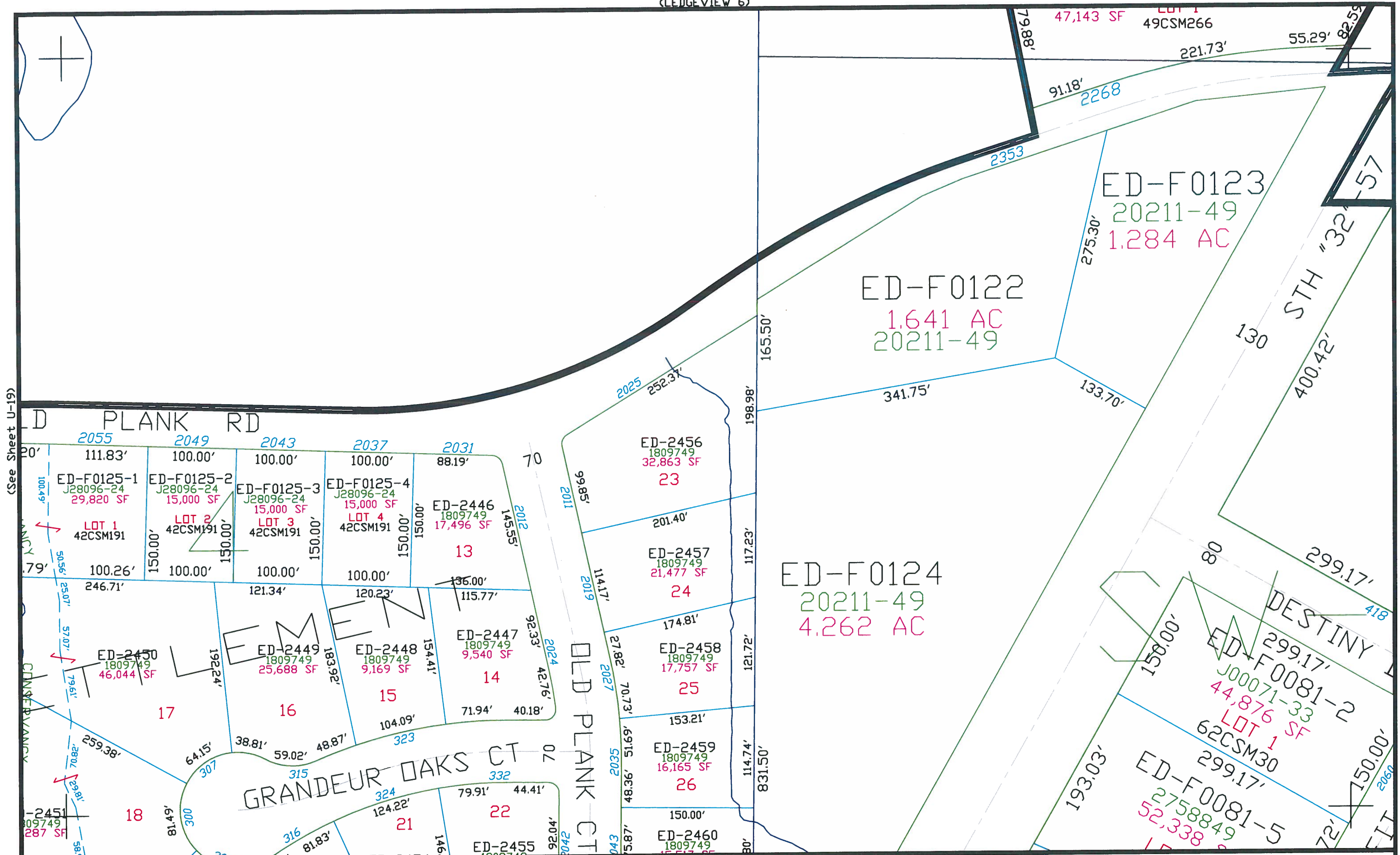
Scale 1" = 100'

This map was created by the Brown County Survey Department with funding provided by the City of De Pere and the Wisconsin Land Information Program.

Brown County Plot Date: 6/3/02  
RPL Office Drafter: T LESLIE

(See Sheet U-20)





(See Sheet U-19)

(See Sheet U-21)

This is a compilation of records and data located in various county offices and is to be used for reference purposes only. The map is controlled by the field measurements between the corners of the Public Land Survey System and the parcels are mapped from available records which may not precisely fit field conditions. Brown County is not responsible for any inaccuracies.

Scale 1" = 100'

(See Sheet V-20)

© 2016 BROWN COUNTY SURVEY DEPT.

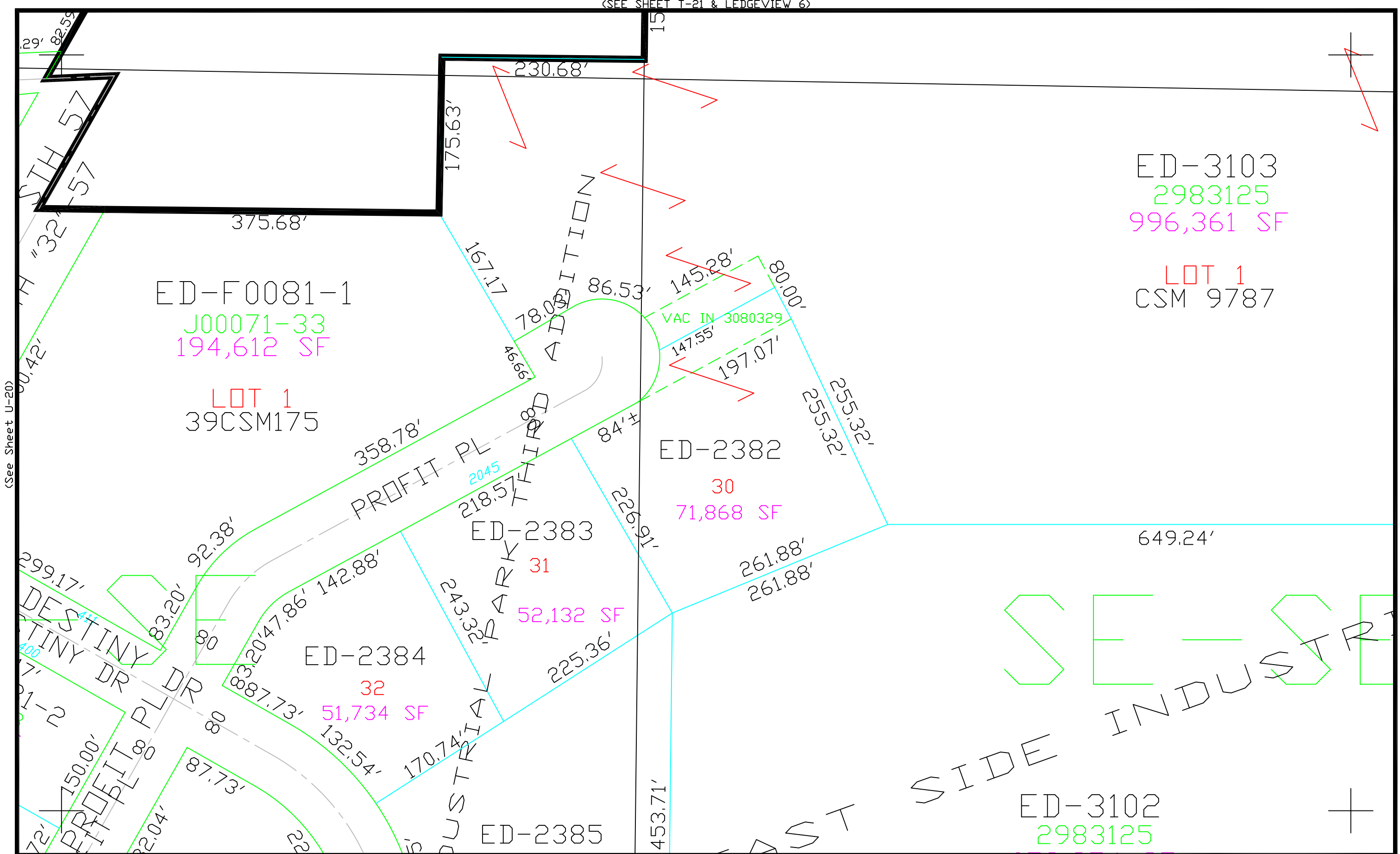
This map was created by the Brown County Survey Department with funding provided by the City of De Pere and the Wisconsin Land Information Program.

City of De Pere

Brown County Plot Date: 9/29/2016  
RPL Office Drafter: R DUCKART

U-20





(See Sheet U-20)

(See Sheet U-22)

This is a compilation of records and data located in various county offices and is to be used for reference purposes only. The map is controlled by the field measurements between the corners of the Public Land Survey System and the parcels are mapped from available records which may not precisely fit field conditions. Brown County is not responsible for any inaccuracies.

Scale 1" = 100'

(See Sheet V-21)

© 2024 BROWN COUNTY SURVEY DEPT.  
This map was created by the Brown County Survey Department with funding provided by the City of De Pere and the Wisconsin Land Information Program.

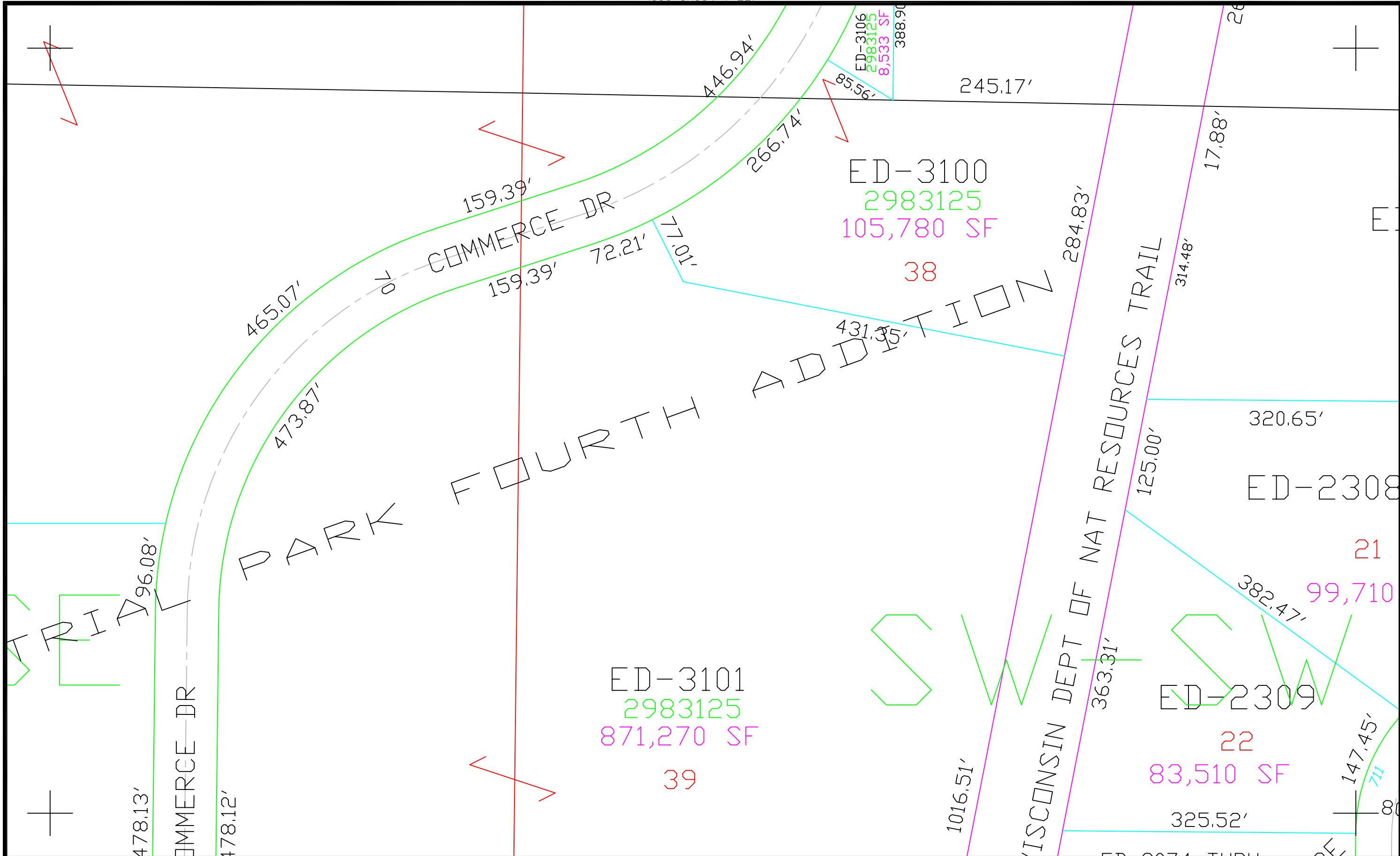
City of De Pere U-21  
Brown County Plot Date: 12/31/2024  
RPL Office Drafter: T LESLIE



(See Sheet T-22)

(See Sheet U-21)

(See Sheet U-23)



This is a compilation of records and data located in various county offices and is to be used for reference purposes only. The map is controlled by the field measurements between the corners of the Public Land Survey System and the parcels are mapped from available records which may not precisely fit field conditions. Brown County is not responsible for any inaccuracies.

Scale 1" = 100'

(See Sheet V-22)

© 2021 BROWN COUNTY SURVEY DEPT.  
This map was created by the Brown County Survey Department with funding provided by the City of De Pere and the Wisconsin Land Information Program.

City of De Pere U-22  
Brown County Plot Date: 11/4/2021  
RPL Office Drafter: C MILLER



N Scale 1" = 100'

0 100 FT

© 2020 BROWN COUNTY SURVEY DEPT.  
This map was created by the Brown County Survey Department with funding provided by the City of De Pere and the Wisconsin Land Information Program.

Brown County Plot Date: 7/22/2020  
RPL Office Drafter: C MILLER




(See Sheet U-23)

(See Sheet V-24)



This map was created by the Brown County Survey Department with funding provided by the City of De Pere and the Wisconsin Land Information Program.

PLOT DATE: 06-09-98  
RPL, JCF © 1998



This is a compilation of records and data located in various county offices and is to be used for reference purposes only. The map is controlled by the field measurements between the corners of the Public Land Survey System and the parcels are mapped from available records which may not precisely fit field conditions. Brown County is not responsible for any inaccuracies.

Scale 1" = 100'

City of De Pere


U-24



(SEE SHEET T-26)

(TOWN OF LEDGEVIEW)

(SEE SHEET U-27)



This is a compilation of records and data located in various county offices and is to be used for reference purposes only. The map is controlled by the field measurements between the corners of the Public Land Survey System and the parcels are mapped from available records which may not precisely fit field conditions. Brown County is not responsible for any inaccuracies.

Scale 1" = 100'

(SEE SHEET V-26)

© 2017 BROWN COUNTY SURVEY DEPT.

This map was created by the Brown County Survey Department with funding provided by the City of De Pere and the Wisconsin Land Information Program.

City of De Pere

Brown County Plot Date: 2/17/2017  
RPL Office Drafter: T LESLIE

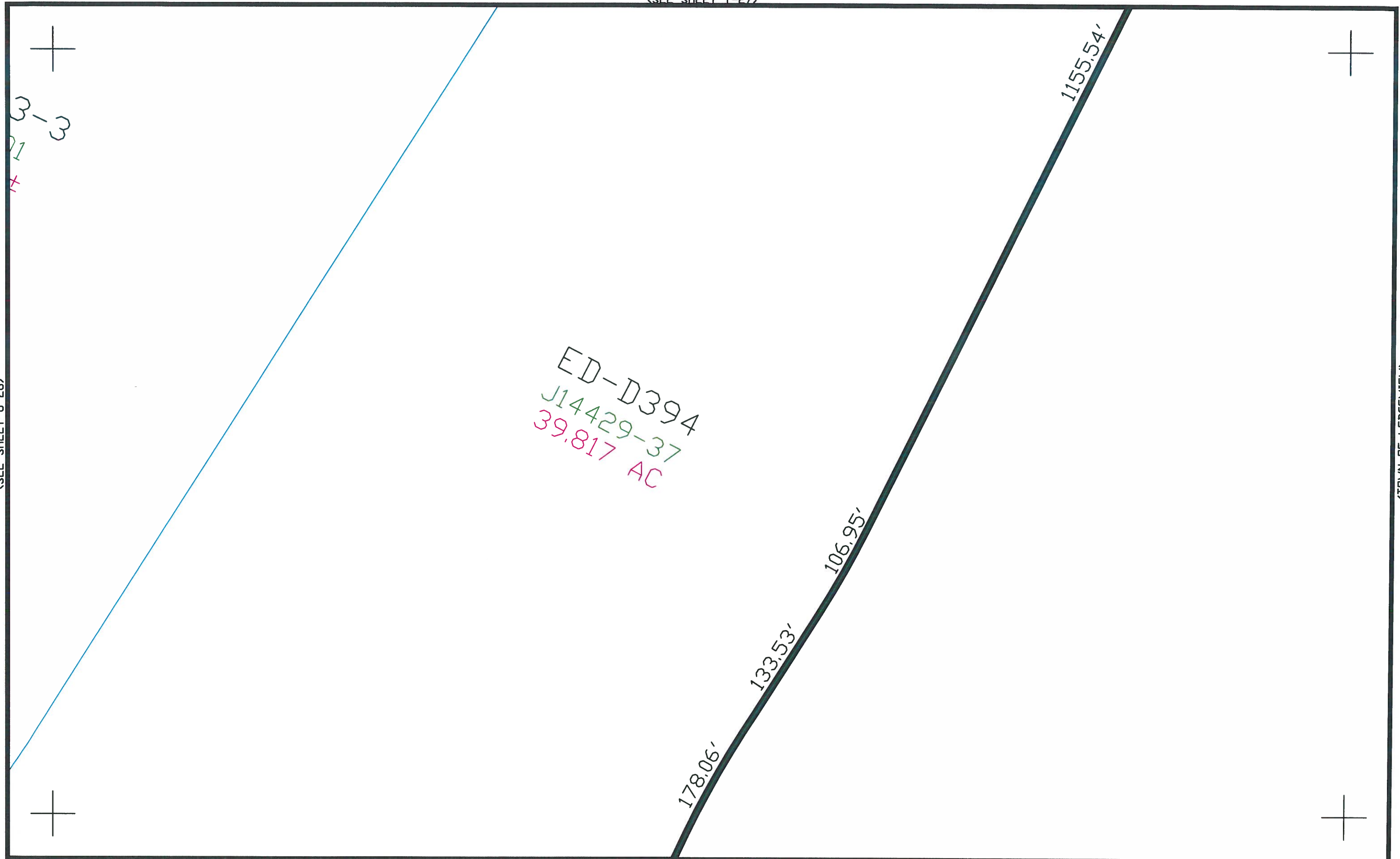
U-26



(SEE SHEET T-27)

(SEE SHEET U-26)

(TOWN OF LEDGEVIEW)



This is a compilation of records and data located in various county offices and is to be used for reference purposes only. The map is controlled by the field measurements between the corners of the Public Land Survey System and the parcels are mapped from available records which may not precisely fit field conditions. Brown County is not responsible for any inaccuracies.

N Scale 1" = 100'  
100 FT

(SEE SHEET V-27)

© 2017 BROWN COUNTY SURVEY DEPT.

This map was created by the Brown County Survey Department with funding provided by the City of De Pere and the Wisconsin Land Information Program.

City of De Pere

Brown County Plot Date: 2/17/2017  
RPL Office Drafter: T LESLIE

U-27



FOX RIVER

FOX RIVER

(SEE SHEET V-19)

This is a compilation of records and data located in various county offices and is to be used for reference purposes only. The map is controlled by the field measurements between the corners of the Public Land Survey System and the parcels are mapped from available records which may not precisely fit field conditions. Brown County is not responsible for any inaccuracies.

Scale 1" = 100'

(SEE SHEET W-18)

This map was created by the Brown County Survey Department with funding provided by the City of De Pere and the Wisconsin Land Information Program.

City of De Pere

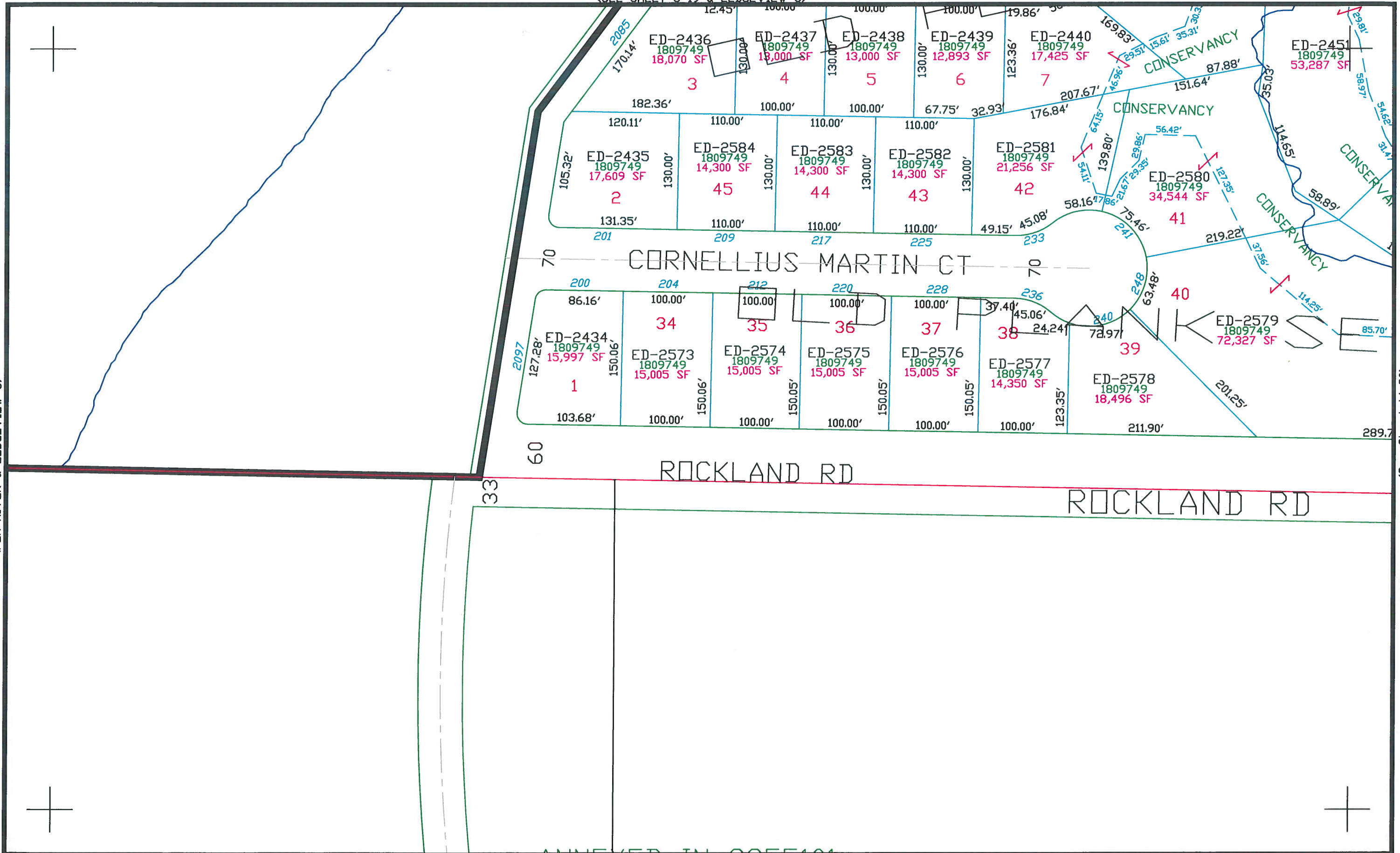
V-18

Brown County Plot Date: 5/17/06  
RPL Office Drafter: D PHELPS



(FOX RIVER & LEDGEVIEW 5)

(See Sheet V-20)



This is a compilation of records and data located in various county offices and is to be used for reference purposes only. The map is controlled by the field measurements between the corners of the Public Land Survey System and the parcels are mapped from available records which may not precisely fit field conditions. Brown County is not responsible for any inaccuracies.

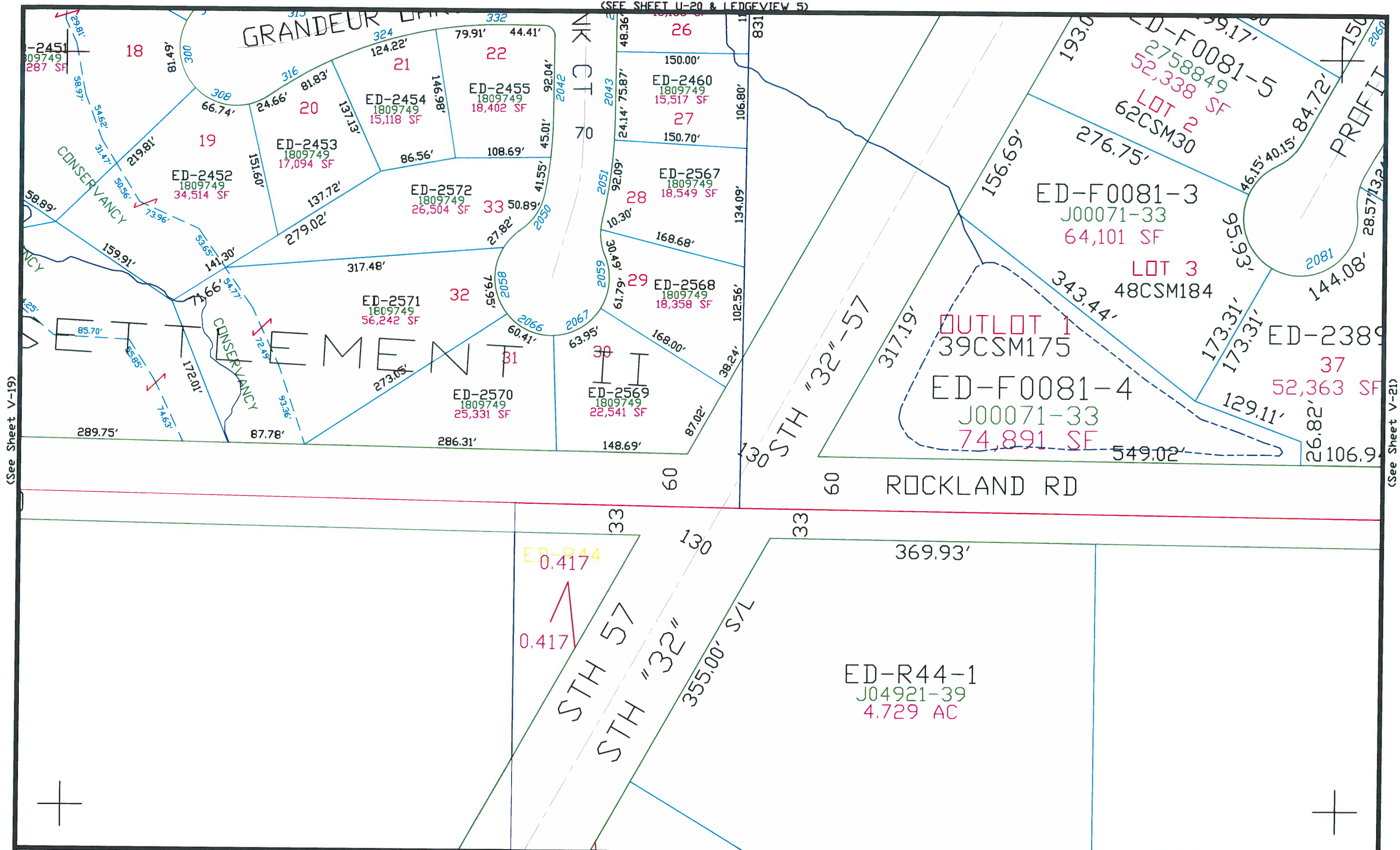
Scale 1" = 100'

(ROCKLAND NE-NW SEC 4-22-20)

This map was created by the Brown County Survey Department with funding provided by the City of De Pere and the Wisconsin Land Information Program.

City of De Pere V-19  
Brown County Plot Date: 5/17/06  
RPL Office Drafter: D PHELPS





(See Sheet V-19)

(See Sheet V-21)

This is a compilation of records and data located in various county offices and is to be used for reference purposes only. The map is controlled by the field measurements between the corners of the Public Land Survey System and the parcels are mapped from available records which may not precisely fit field conditions. Brown County is not responsible for any inaccuracies.

Scale 1" = 100'

(ROCKLAND NW-NE SEC 4-22-20)

© 2016 BROWN COUNTY SURVEY DEPT.

This map was created by the Brown County Survey Department with funding provided by the City of De Pere and the Wisconsin Land Information Program.

City of De Pere

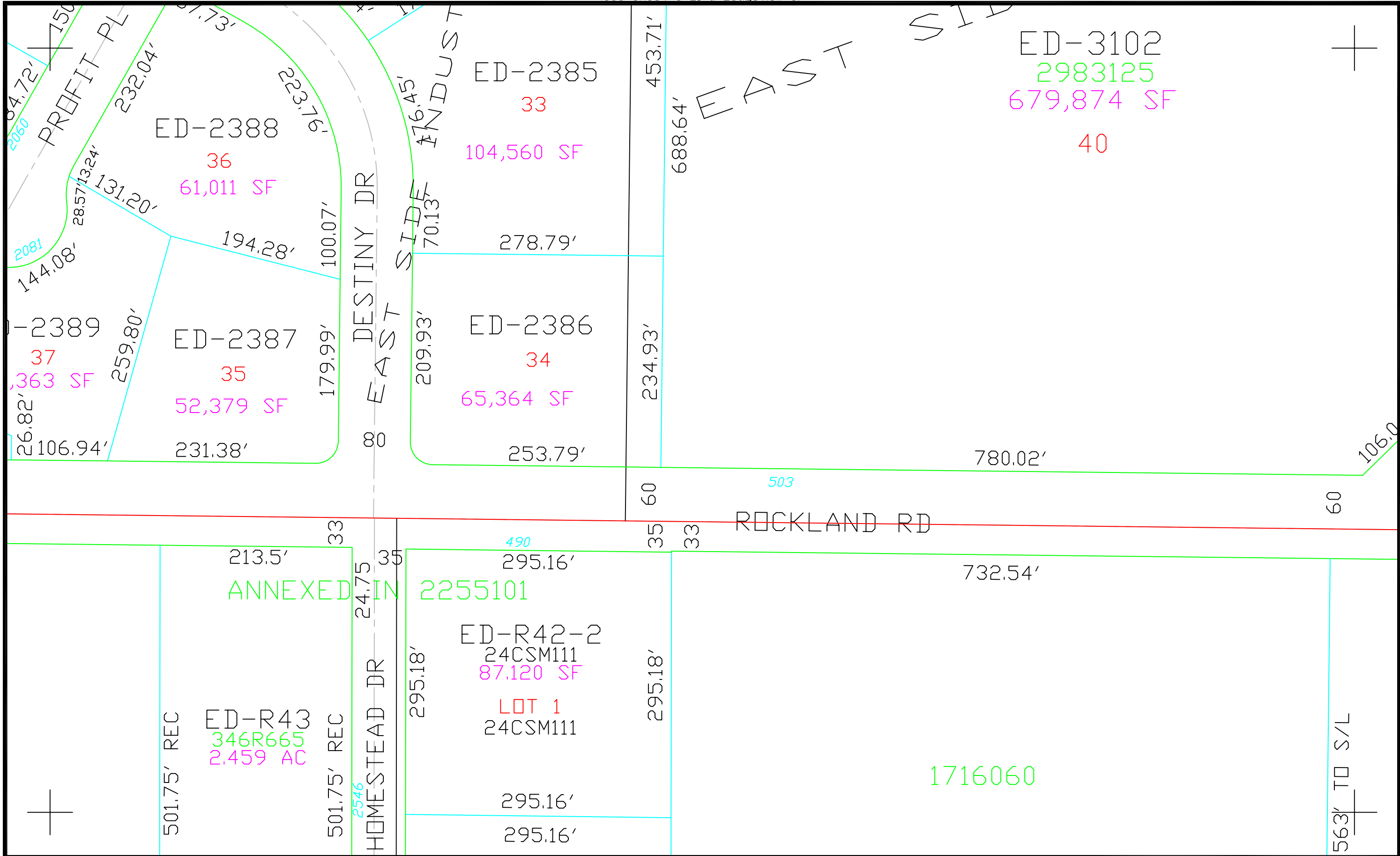
Brown County Plot Date: 9/29/2016  
RPL Office Drafter: R DUCKART

V-20

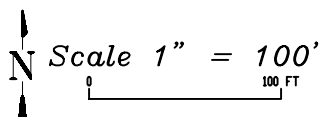


(See Sheet V-20)

(See Sheet V-22)



This is a compilation of records and data located in various county offices and is to be used for reference purposes only. The map is controlled by the field measurements between the corners of the Public Land Survey System and the parcels are mapped from available records which may not precisely fit field conditions. Brown County is not responsible for any inaccuracies.



(See Sheet W-21)

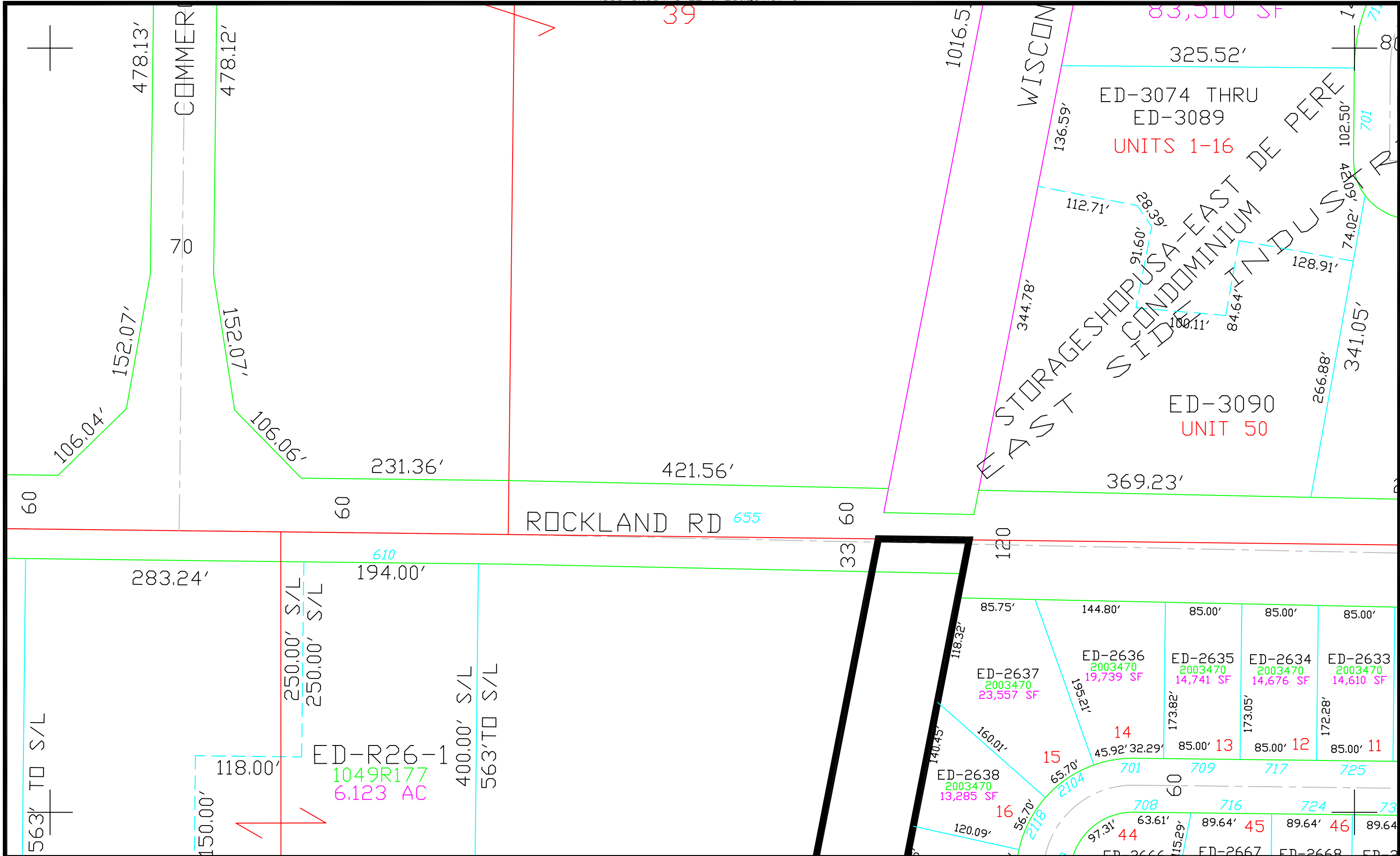
© 2021 BROWN COUNTY SURVEY DEPT.  
This map was created by the Brown County Survey Department with funding provided by the City of De Pere and the Wisconsin Land Information Program.

City of De Pere V-21  
Brown County Plot Date: 11/4/2021  
RPL Office Drafter: C MILLER

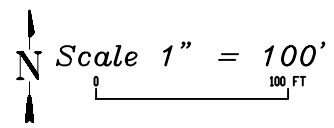


(See Sheet V-21)

(See Sheet V-23)



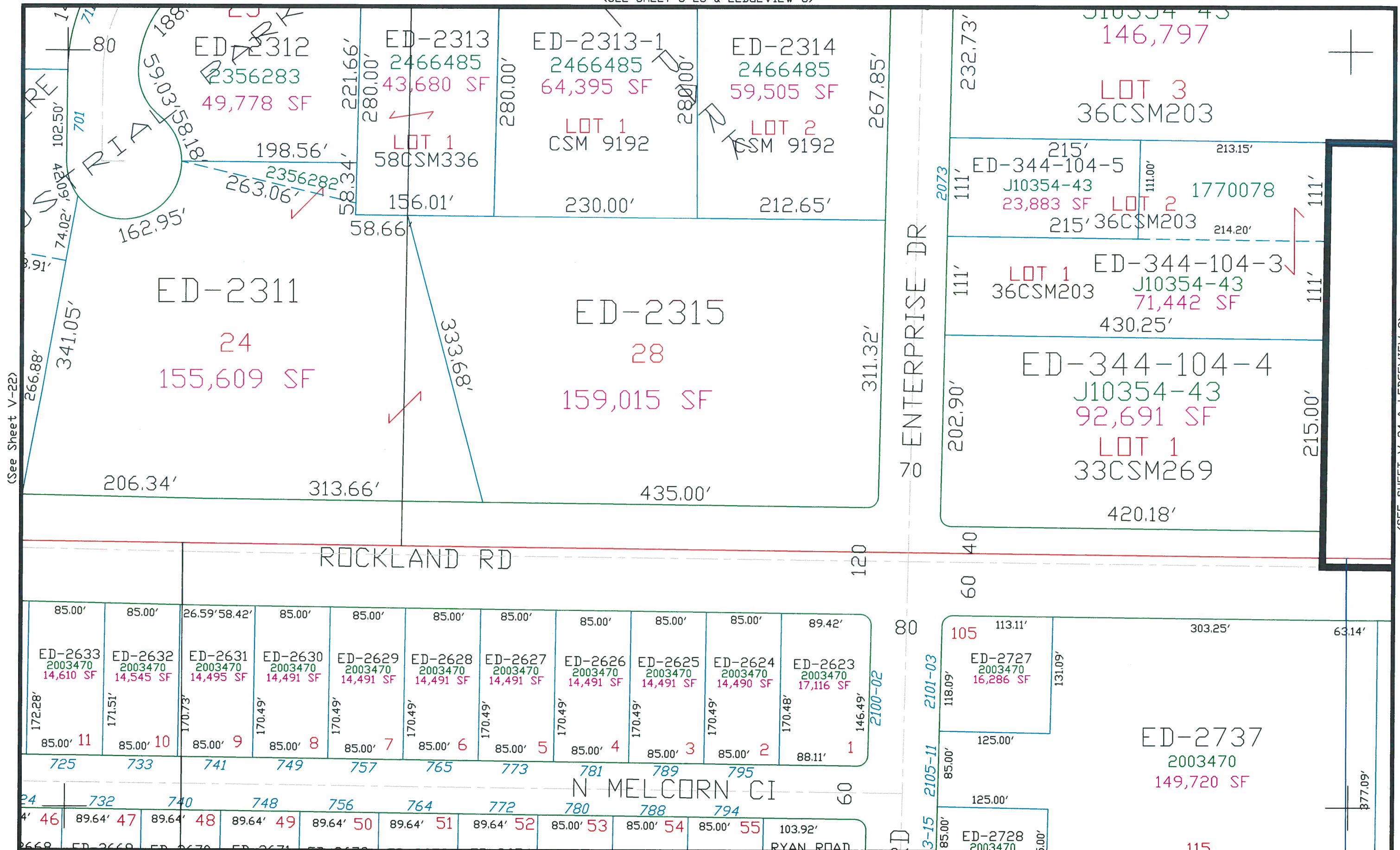
This is a compilation of records and data located in various county offices and is to be used for reference purposes only. The map is controlled by the field measurements between the corners of the Public Land Survey System and the parcels are mapped from available records which may not precisely fit field conditions. Brown County is not responsible for any inaccuracies.



(See Sheet W-22)

© 2021 BROWN COUNTY SURVEY DEPT.  
This map was created by the Brown County Survey Department with funding provided by the City of De Pere and the Wisconsin Land Information Program.

City of De Pere V-22  
Brown County Plot Date: 11/4/2021  
RPL Office Drafter: C MILLER



(See Sheet V-22)

(SEE SHEET V-24 & LEDGEVIEW 9)

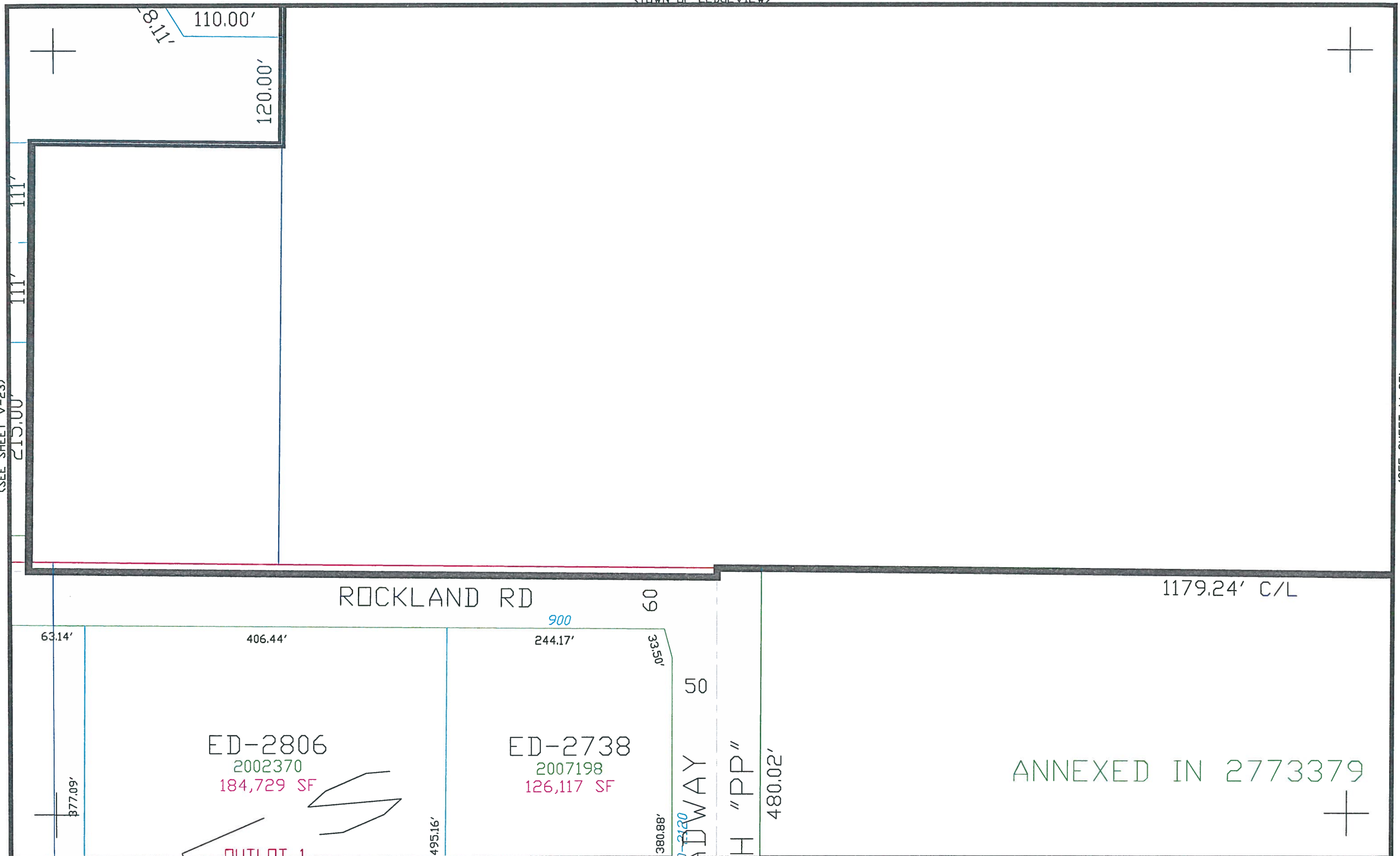
This is a compilation of records and data located in various county offices and is to be used for reference purposes only. The map is controlled by the field measurements between the corners of the Public Land Survey System and the parcels are mapped from available records which may not precisely fit field conditions. Brown County is not responsible for any inaccuracies.

Scale 1" = 100'

© 2020 BROWN COUNTY SURVEY DEPT.  
This map was created by the Brown County Survey Department with funding provided by the City of De Pere and the Wisconsin Land Information Program.

City of De Pere V-23  
Brown County Plot Date: 7/22/2020  
RPL Office Drafter: C MILLER





*This is a compilation of records and data located in various county offices and is to be used for reference purposes only. The map is controlled by the field measurements between the corners of the Public Land Survey System and the parcels are mapped from available records which may not precisely fit field conditions. Brown County is not responsible for any inaccuracies.*

N Scale 1" = 100'

(SEE SHEET W-24)

© 2017 BROWN COUNTY SURVEY DEPT.

*This map was created by the Brown County Survey Department with funding provided by the City of De Pere and the Wisconsin Land Information Program.*

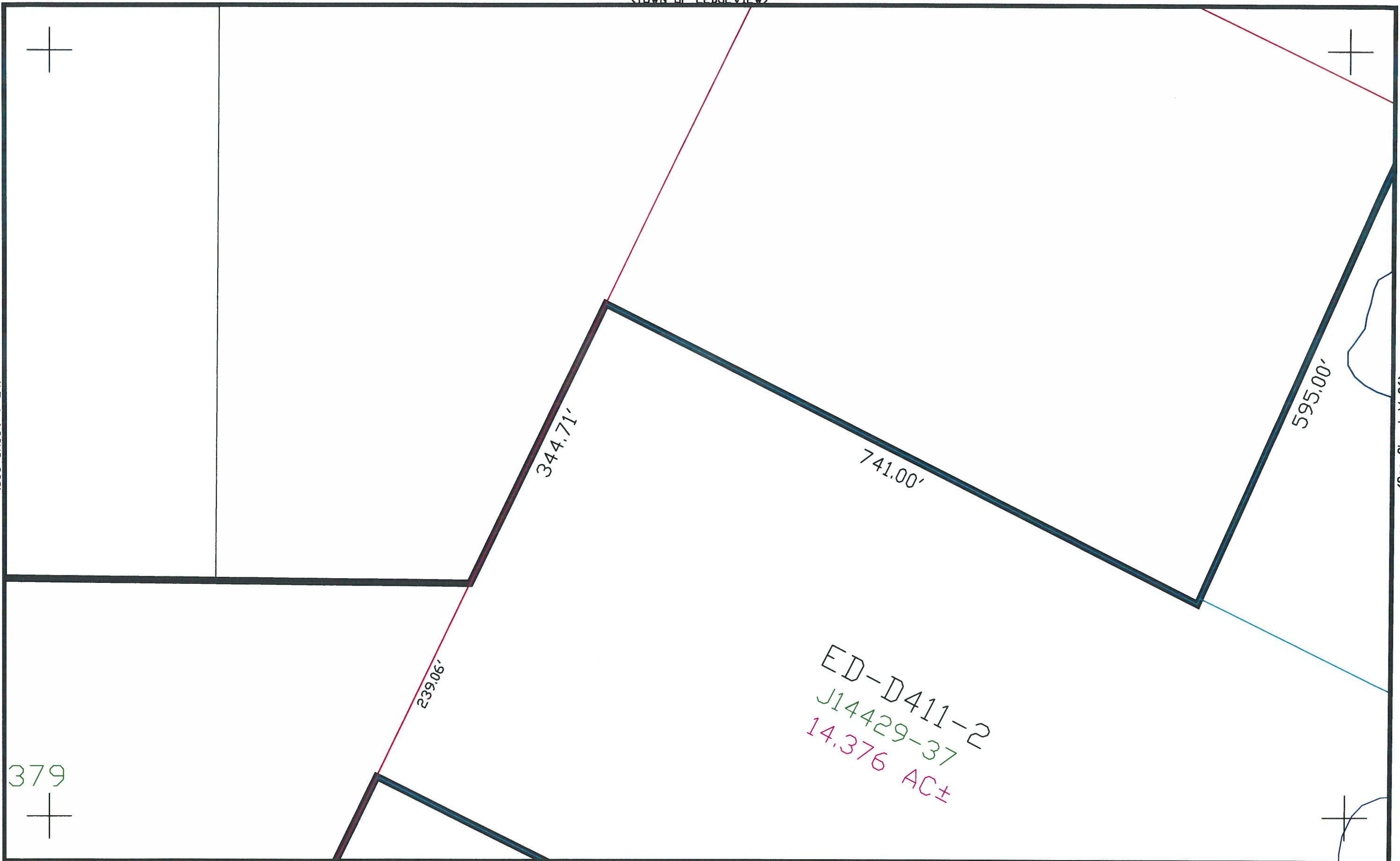
City of De Pere

Brown County Plot Date: 2/17/2017  
RPL Office Drafter: T LESLIE

V-24

(See Sheet V-24)

(See Sheet V-26)



379

This is a compilation of records and data located in various county offices and is to be used for reference purposes only. The map is controlled by the field measurements between the corners of the Public Land Survey System and the parcels are mapped from available records which may not precisely fit field conditions. Brown County is not responsible for any inaccuracies.

Scale 1" = 100'

(SEE SHEET W-25)

© 2017 BROWN COUNTY SURVEY DEPT.

This map was created by the Brown County Survey Department with funding provided by the City of De Pere and the Wisconsin Land Information Program.

City of De Pere

Brown County Plot Date: 2/17/2017  
RPL Office Drafter: T LESLIE

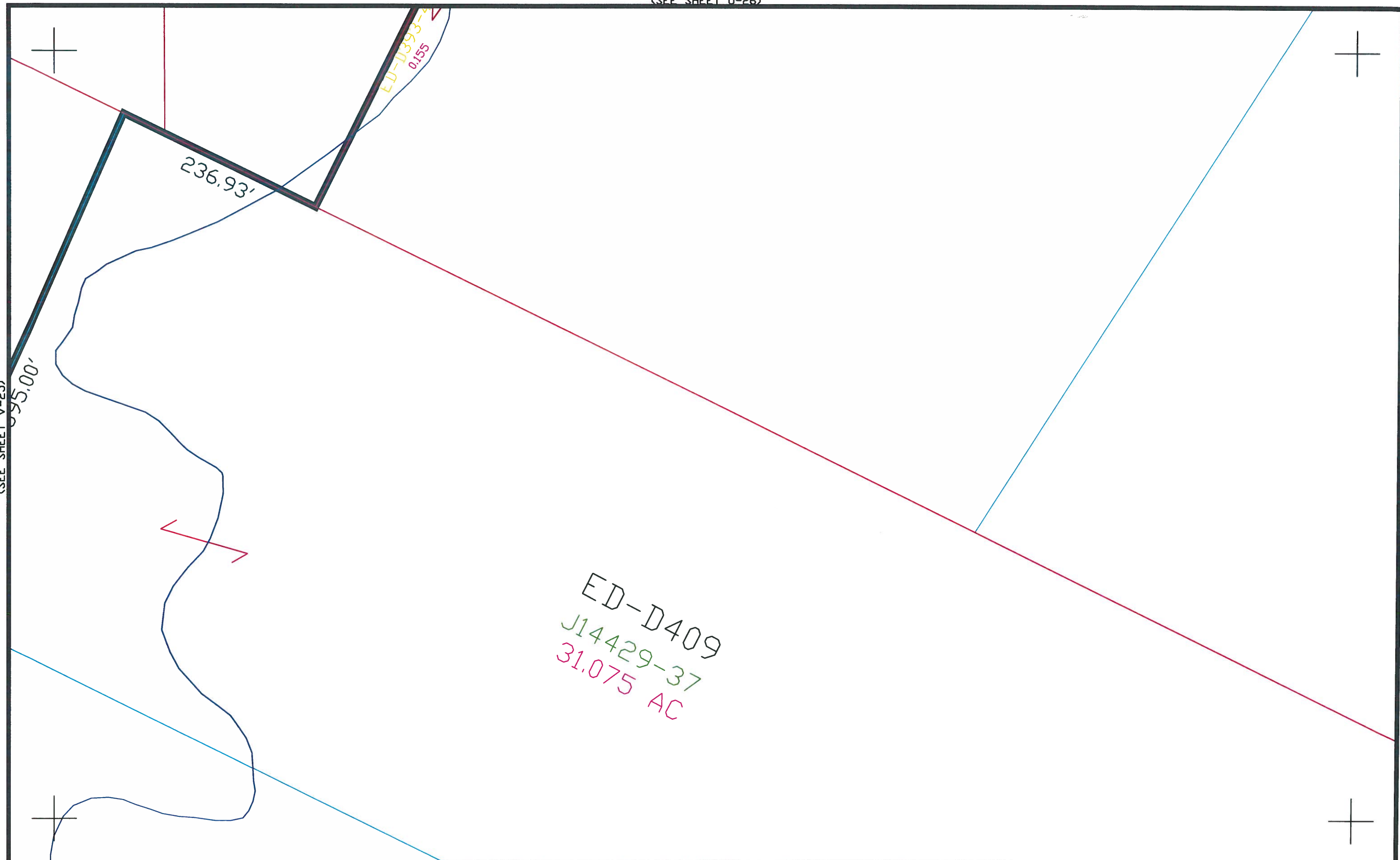
V-25



(SEE SHEET U-26)

(SEE SHEET V-25)

(SEE SHEET V-27)



This is a compilation of records and data located in various county offices and is to be used for reference purposes only. The map is controlled by the field measurements between the corners of the Public Land Survey System and the parcels are mapped from available records which may not precisely fit field conditions. Brown County is not responsible for any inaccuracies.

N Scale 1" = 100'

(SEE SHEET W-26)

© 2017 BROWN COUNTY SURVEY DEPT.

This map was created by the Brown County Survey Department with funding provided by the City of De Pere and the Wisconsin Land Information Program.

City of De Pere

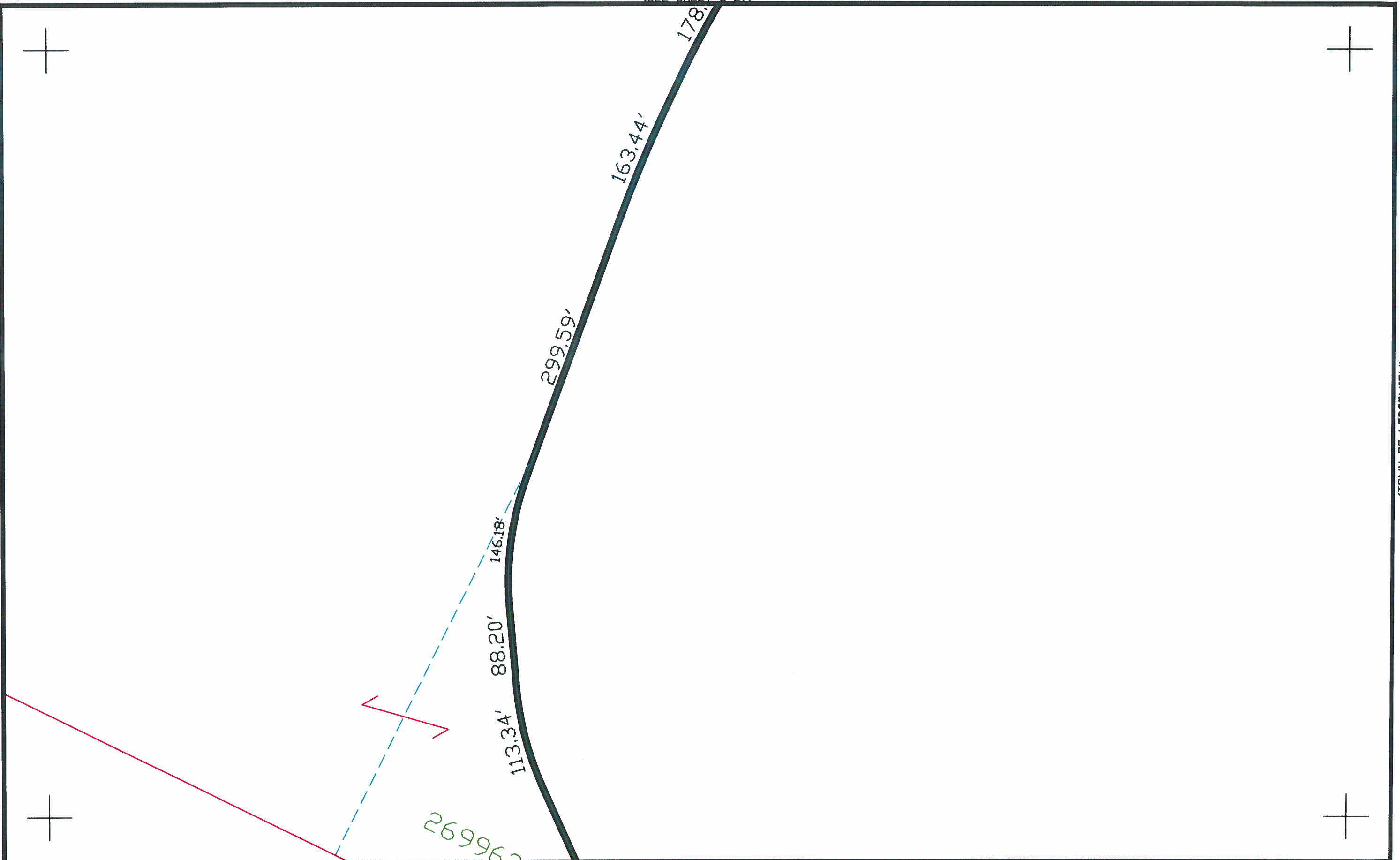
Brown County Plot Date: 2/17/2017  
RPL Office Drafter: T LESLIE

V-26

(SEE SHEET V-26)

(SEE SHEET U-27)

(TOWN OF LEDGEVIEW)



This is a compilation of records and data located in various county offices and is to be used for reference purposes only. The map is controlled by the field measurements between the corners of the Public Land Survey System and the parcels are mapped from available records which may not precisely fit field conditions. Brown County is not responsible for any inaccuracies.

N Scale 1" = 100'  
100 FT

(SEE SHEET W-27)

© 2017 BROWN COUNTY SURVEY DEPT.  
This map was created by the Brown County Survey Department with funding provided by the City of De Pere and the Wisconsin Land Information Program.

City of De Pere

V-27

Brown County Plot Date: 2/17/2017  
RPL Office Drafter: T LESLIE



FOX RIVER

FOX RIVER

ED-R  
J19620  
22.419

LOT

100'± 893.88'

LOT 2  
54CSM336  
ED-R  
1867  
373.40

392.24'

This is a compilation of records and data located in various county offices and is to be used for reference purposes only. The map is controlled by the field measurements between the corners of the Public Land Survey System and the parcels are mapped from available records which may not precisely fit field conditions. Brown County is not responsible for any inaccuracies.

Scale 1" = 100'

(SEE SHEET X-18)

This map was created by the Brown County Survey Department with funding provided by the City of De Pere and the Wisconsin Land Information Program.

City of De Pere

Brown County Plot Date: 6/9/09  
RPL Office Drafter: T LESLIE

W-18

(SEE SHEET W-19)

(SEE SHEET W-18)

(SEE SHEET W-20)

ED-R50  
J19620-52  
22.419 AC±

ED-R49  
J19620-52  
31.294 AC

ANNEXED IN 2255101

ED-R50

19.179±

3.240

NE - NW

26.71

93.88'

1082.64'

ED-R50-1  
1867999  
73,400 SF±

LOT 1  
54CSM336

ED-R49-1  
1867999  
399,610 SF

39.70'

This is a compilation of records and data located in various county offices and is to be used for reference purposes only. The map is controlled by the field measurements between the corners of the Public Land Survey System and the parcels are mapped from available records which may not precisely fit field conditions. Brown County is not responsible for any inaccuracies.

Scale 1" = 100'

(SEE SHEET X-19)

This map was created by the Brown County Survey Department with funding provided by the City of De Pere and the Wisconsin Land Information Program.

City of De Pere

W-19

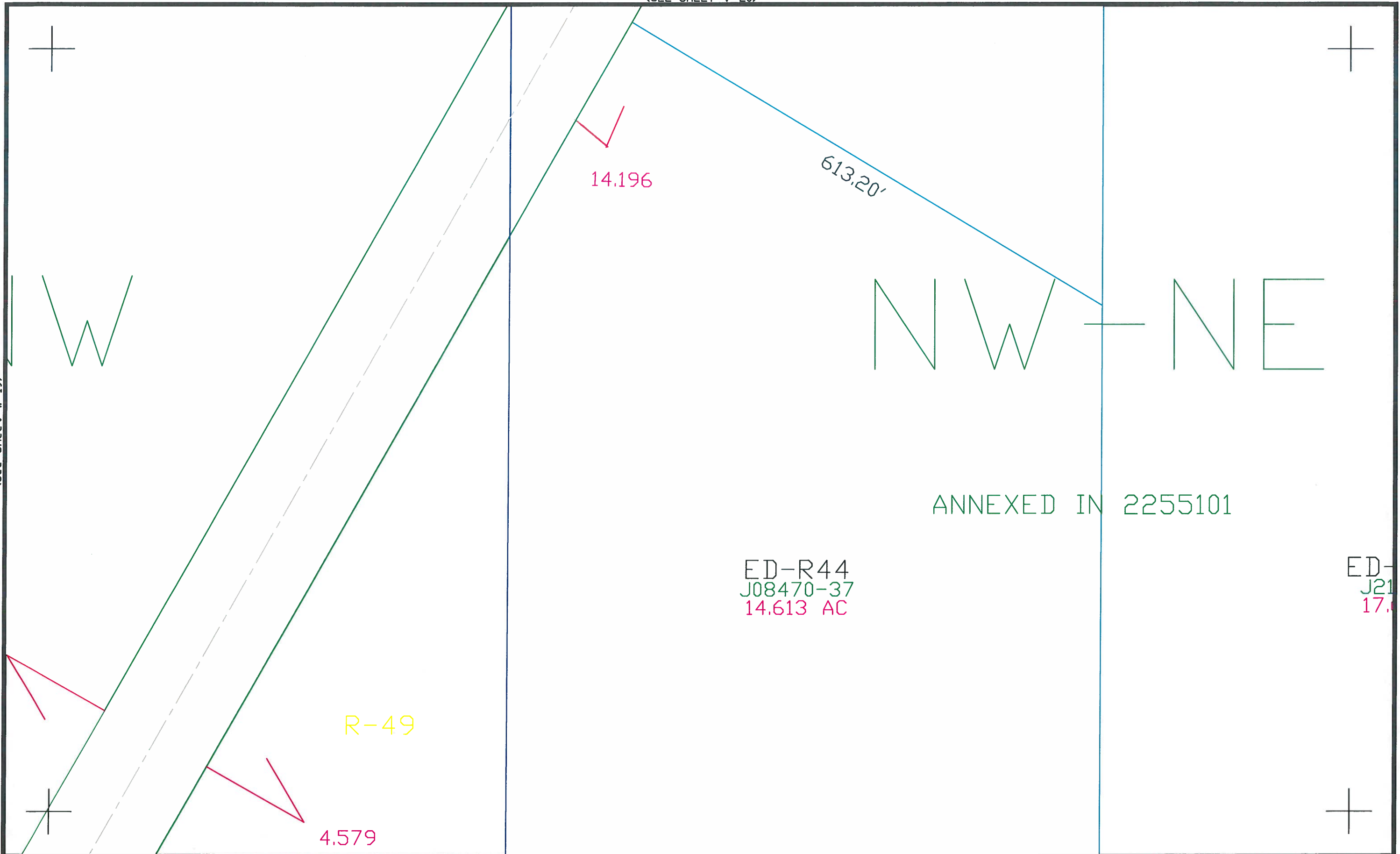
Brown County Plot Date: 6/9/09  
RPL Office Drafter: T LESLIE



(SEE SHEET V-20)

(See Sheet W-19)

(SEE SHEET W-21)



This is a compilation of records and data located in various county offices and is to be used for reference purposes only. The map is controlled by the field measurements between the corners of the Public Land Survey System and the parcels are mapped from available records which may not precisely fit field conditions. Brown County is not responsible for any inaccuracies.

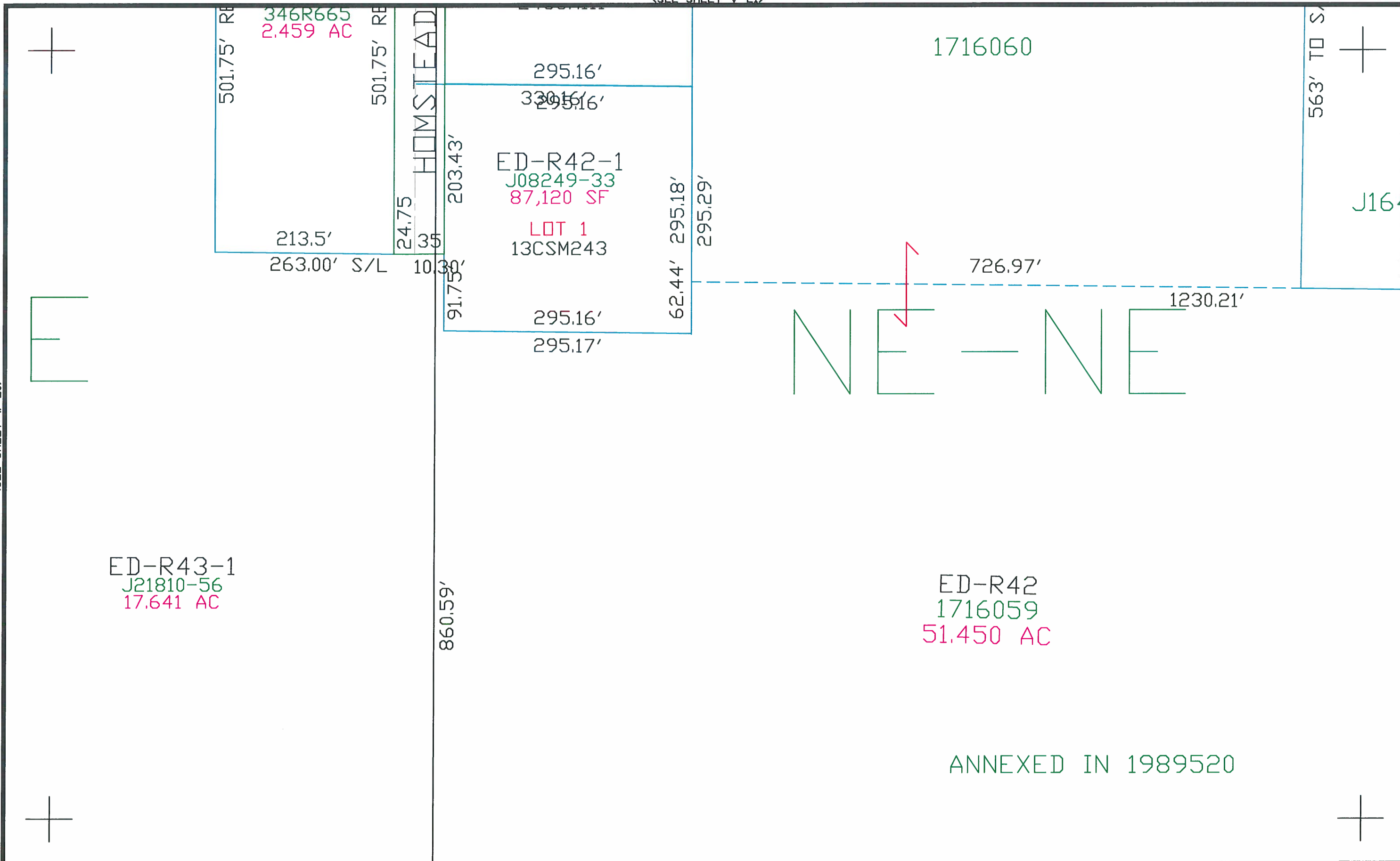
Scale 1" = 100'

(SEE SHEET X-20)

This map was created by the Brown County Survey Department with funding provided by the City of De Pere and the Wisconsin Land Information Program.

City of De Pere W-20

Brown County Plot Date: 5/17/06  
RPL Office Drafter: D PHELPS



This is a compilation of records and data located in various county offices and is to be used for reference purposes only. The map is controlled by the field measurements between the corners of the Public Land Survey System and the parcels are mapped from available records which may not precisely fit field conditions. Brown County is not responsible for any inaccuracies.

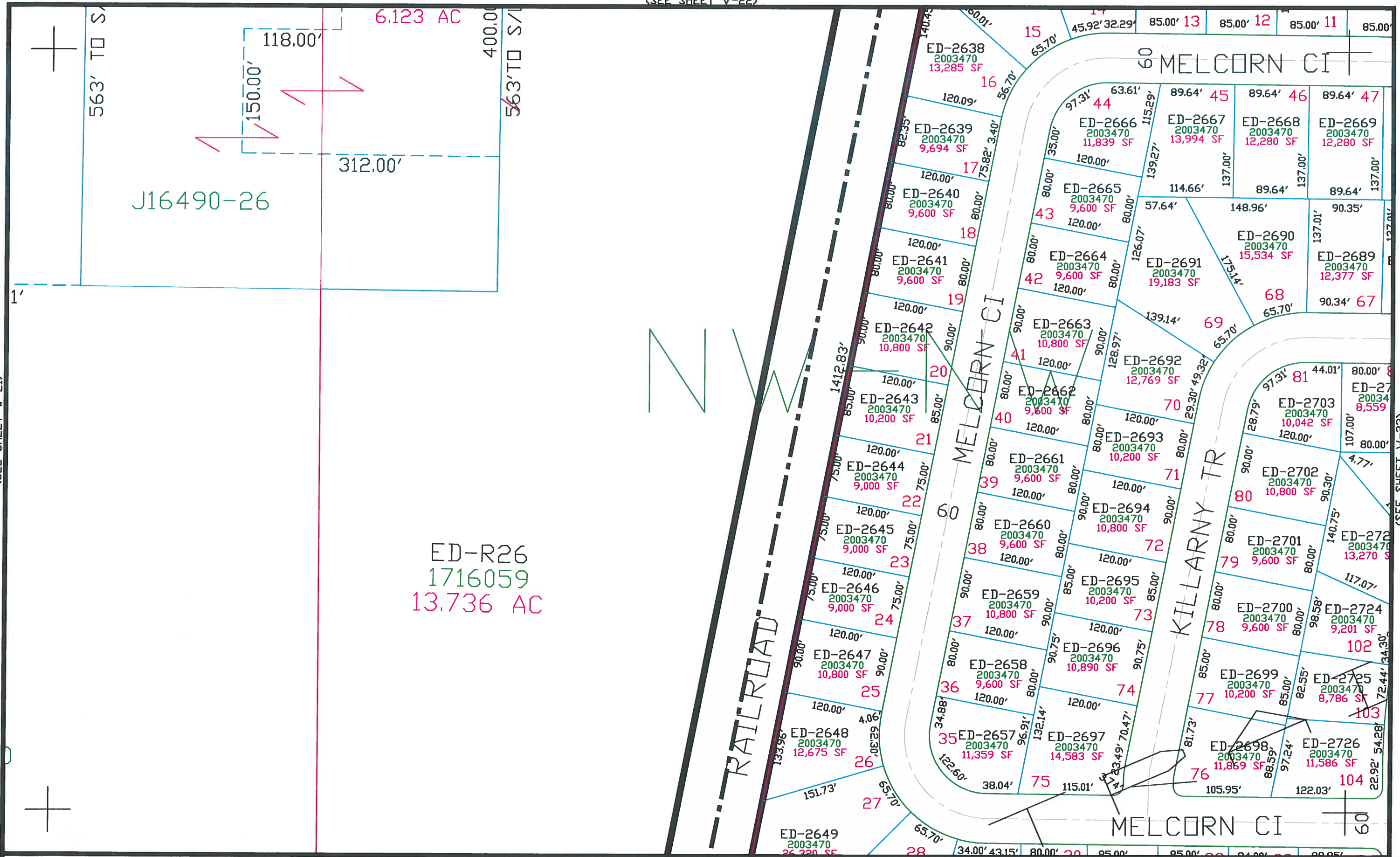
Scale 1" = 100'

This map was created by the Brown County Survey Department with funding provided by the City of De Pere and the Wisconsin Land Information Program.



(SEE SHEET W-21)

(SEE SHEET W-23)



This is a compilation of records and data located in various county offices and is to be used for reference purposes only. The map is controlled by the field measurements between the corners of the Public Land Survey System and the parcels are mapped from available records which may not precisely fit field conditions. Brown County is not responsible for any inaccuracies.

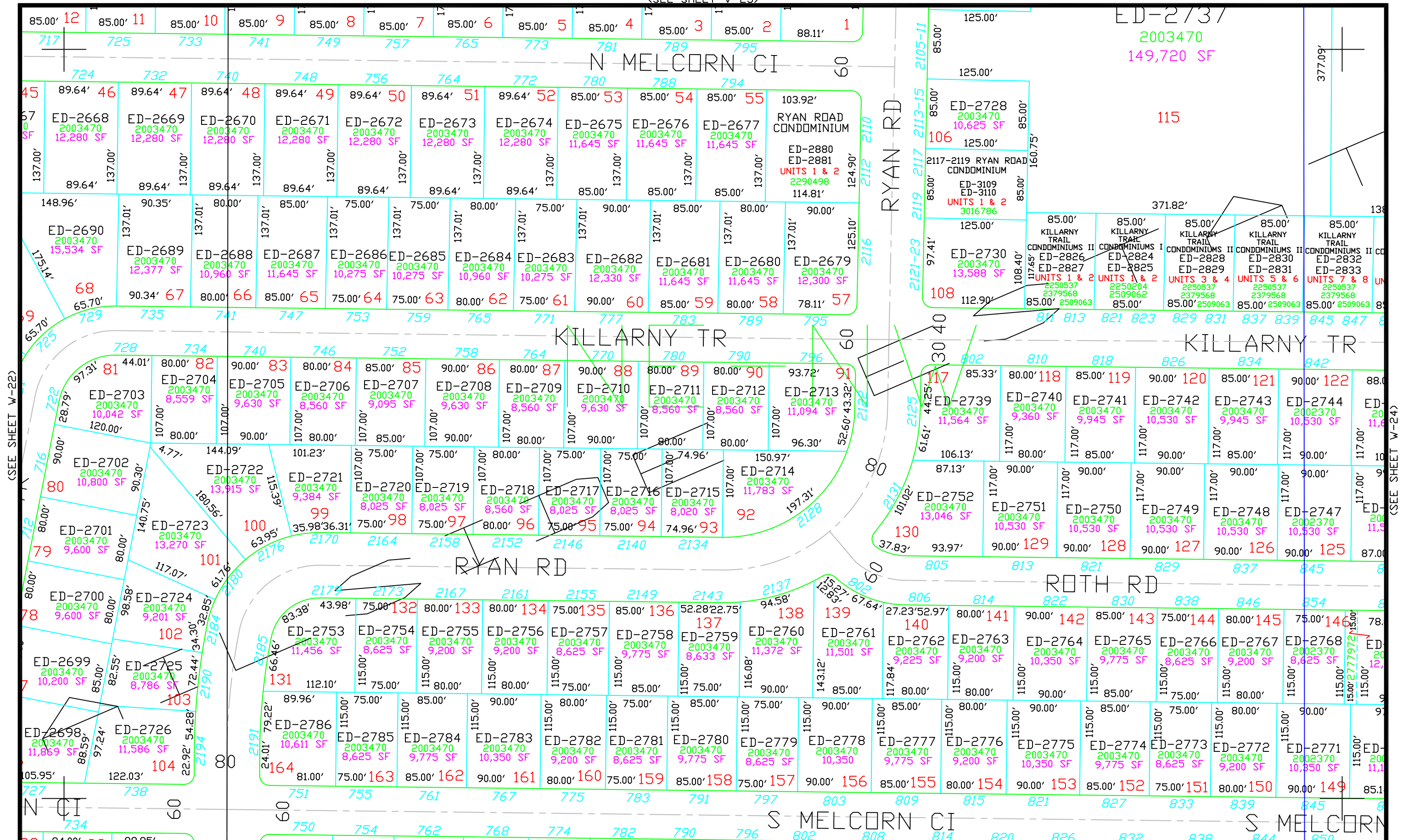
Scale 1" = 100'

(SEE SHEET X-22)

This map was created by the Brown County Survey Department with funding provided by the City of De Pere and the Wisconsin Land Information Program.

City of De Pere W-22  
Brown County Plot Date: 10/12/04  
RPL Office Drafter: T LESLIE

(SEE SHEET V-23)



(SEE SHEET W-22)

(SEE SHEET W-24)

This is a compilation of records and data located in various county offices and is to be used for reference purposes only. The map is controlled by the field measurements between the corners of the Public Land Survey System and the parcels are mapped from available records which may not precisely fit field conditions. Brown County is not responsible for any inaccuracies.

Scale 1" = 100'

(SEE SHEET X-23)

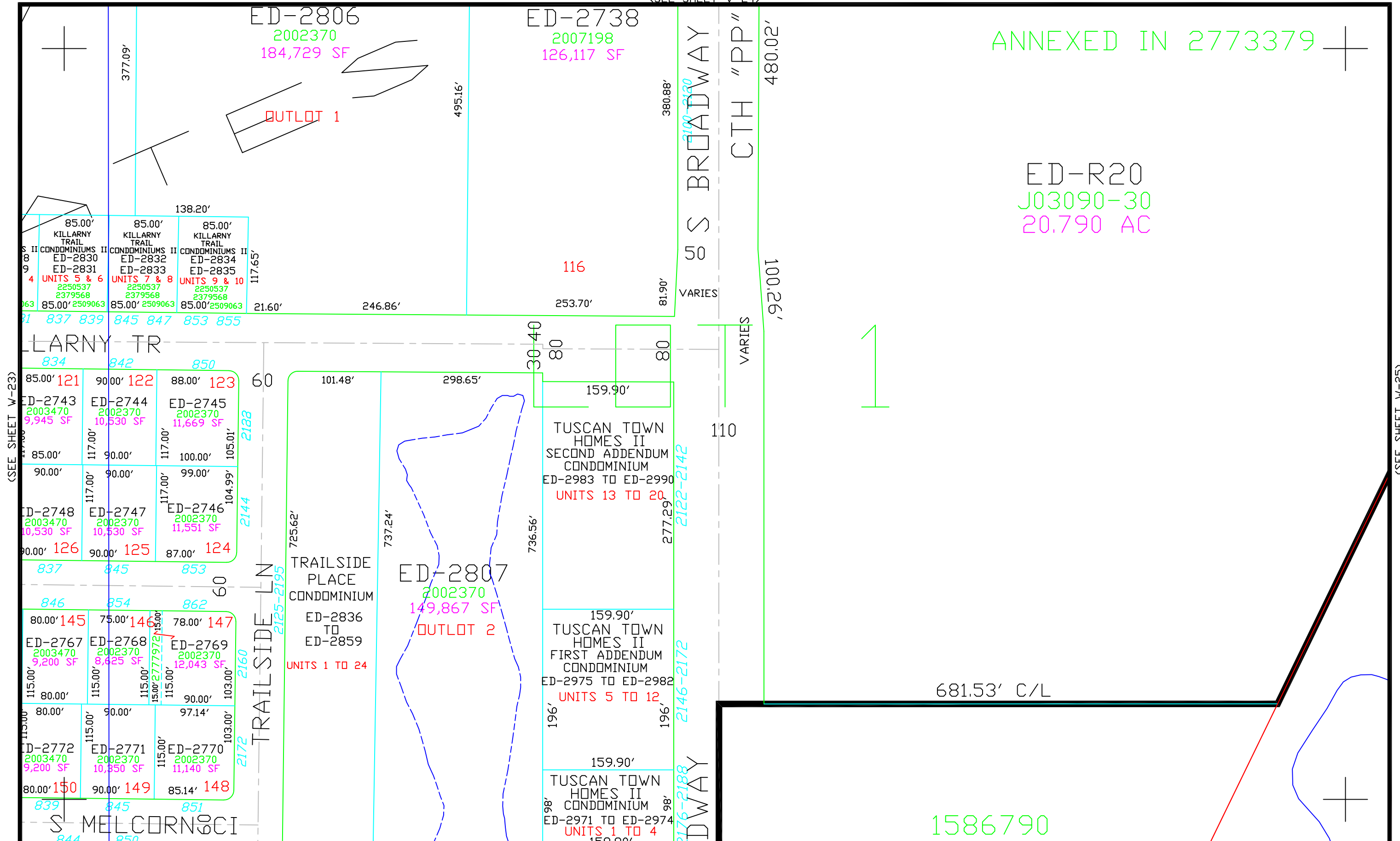
© 2022 BROWN COUNTY SURVEY DEPT.

This map was created by the Brown County Survey Department with funding provided by the City of De Pere and the Wisconsin Land Information Program.

City of De Pere W-23

Brown County Plot Date: 10/19/2022  
RPL Office Drafter: T LESLIE





(SEE SHEET W-23)

(SEE SHEET W-25)

This is a compilation of records and data located in various county offices and is to be used for reference purposes only. The map is controlled by the field measurements between the corners of the Public Land Survey System and the parcels are mapped from available records which may not precisely fit field conditions. Brown County is not responsible for any inaccuracies.

Scale 1" = 100'

(TOWN OF ROCKLAND)

© 2022 BROWN COUNTY SURVEY DEPT.

This map was created by the Brown County Survey Department with funding provided by the City of De Pere and the Wisconsin Land Information Program.

City of De Pere

Brown County Plot Date: 10/19/2022  
RPL Office Drafter: T LESLIE

W-24

(SEE SHEET V-25)

AC±

1137.89'

2289.43'

(SEE SHEET W-24)

(See Sheet W-26)

This is a compilation of records and data located in various county offices and is to be used for reference purposes only. The map is controlled by the field measurements between the corners of the Public Land Survey System and the parcels are mapped from available records which may not precisely fit field conditions. Brown County is not responsible for any inaccuracies.

N Scale 1" = 100'

(SEE SHEET X-25)

© 2017 BROWN COUNTY SURVEY DEPT.

This map was created by the Brown County Survey Department with funding provided by the City of De Pere and the Wisconsin Land Information Program.

City of De Pere

Brown County Plot Date: 2/17/2017  
RPL Office Drafter: T LESLIE


W-25



(SEE SHEET V-26)

(SEE SHEET W-25)

(SEE SHEET W-27)



9.43'

ED-D411-1  
J14429-37  
26.806 AC±

This is a compilation of records and data located in various county offices and is to be used for reference purposes only. The map is controlled by the field measurements between the corners of the Public Land Survey System and the parcels are mapped from available records which may not precisely fit field conditions. Brown County is not responsible for any inaccuracies.

Scale 1" = 100'

(SEE SHEET X-26)

© 2017 BROWN COUNTY SURVEY DEPT.

This map was created by the Brown County Survey Department with funding provided by the City of De Pere and the Wisconsin Land Information Program.

City of De Pere

Brown County Plot Date: 2/17/2017  
RPL Office Drafter: T LESLIE

W-26

(SEE SHEET V-27)

(SEE SHEET W-26)

(TOWN OF LEDGEVIEW)

2699634

262.17'

120.42'

1080.47'

This is a compilation of records and data located in various county offices and is to be used for reference purposes only. The map is controlled by the field measurements between the corners of the Public Land Survey System and the parcels are mapped from available records which may not precisely fit field conditions. Brown County is not responsible for any inaccuracies.

N Scale 1" = 100'

(SEE SHEET X-27)

© 2017 BROWN COUNTY SURVEY DEPT.

This map was created by the Brown County Survey Department with funding provided by the City of De Pere and the Wisconsin Land Information Program.

City of De Pere

Brown County Plot Date: 2/17/2017  
RPL Office Drafter: T LESLIE

W-27



LOT 2  
54CSM336

ED N  
1867  
373,40

114'±

785.97'

FOX RIVER

FOX RIVER

(SEE SHEET X-19)

SW

This is a compilation of records and data located in various county offices and is to be used for reference purposes only. The map is controlled by the field measurements between the corners of the Public Land Survey System and the parcels are mapped from available records which may not precisely fit field conditions. Brown County is not responsible for any inaccuracies.

Scale 1" = 100'

(SEE SHEET Y-18)

This map was created by the Brown County Survey Department with funding provided by the City of De Pere and the Wisconsin Land Information Program.

City of De Pere

X-18

Brown County Plot Date: 6/9/09  
RPL Office Drafter: T LESLIE

ED R50-1  
1867999  
73,400 SF±

LOT 1  
54CSM336

ED-R49-1  
1867999  
399,610 SF

12.96' 218.53'

810.70'  
810.93'

ED-R51-1  
739R276  
0.794 AC

ED-R52-2  
J08043-09  
14.729 AC

ANNEXED IN 2255101

1090.46'

132.30'  
STH 57  
STH "32"

439.70'

(SEE SHEET X-18)

(SEE SHEET X-20)

This is a compilation of records and data located in various county offices and is to be used for reference purposes only. The map is controlled by the field measurements between the corners of the Public Land Survey System and the parcels are mapped from available records which may not precisely fit field conditions. Brown County is not responsible for any inaccuracies.

Scale 1" = 100'

(SEE SHEET Y-19)

This map was created by the Brown County Survey Department with funding provided by the City of De Pere and the Wisconsin Land Information Program.

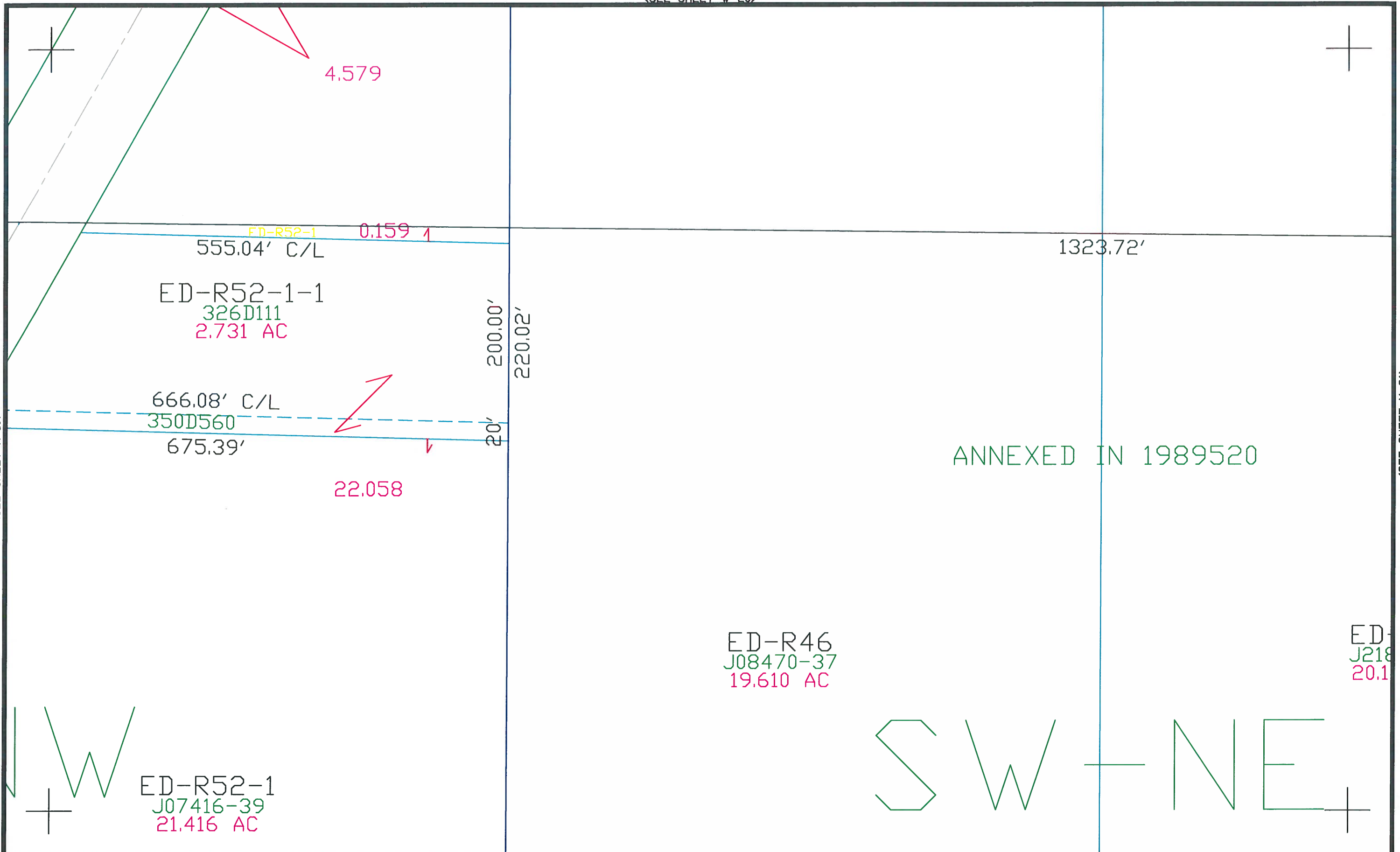
City of De Pere  
Brown County Plot Date: 6/9/09  
RPL Office Drafter: T LESLIE

X-19



(SEE SHEET X-19)

(SEE SHEET X-21)



This is a compilation of records and data located in various county offices and is to be used for reference purposes only. The map is controlled by the field measurements between the corners of the Public Land Survey System and the parcels are mapped from available records which may not precisely fit field conditions. Brown County is not responsible for any inaccuracies.

Scale 1" = 100'

(SEE SHEET Y-20)

This map was created by the Brown County Survey Department with funding provided by the City of De Pere and the Wisconsin Land Information Program.

City of De Pere

Brown County Plot Date: 5/17/06  
RPL Office Drafter: D PHELPS

X-20

ANNEXED IN 1989520

1323.73'

1930797

660.87'

433.27'

ED-R45  
J21810-56  
20.103 AC

SE-NE

1324.90'

(SEE SHEET X-20)

(SEE SHEET X-22)

This is a compilation of records and data located in various county offices and is to be used for reference purposes only. The map is controlled by the field measurements between the corners of the Public Land Survey System and the parcels are mapped from available records which may not precisely fit field conditions. Brown County is not responsible for any inaccuracies.

Scale 1" = 100'

(SEE SHEET Y-21)

This map was created by the Brown County Survey Department with funding provided by the City of De Pere and the Wisconsin Land Information Program.

City of De Pere

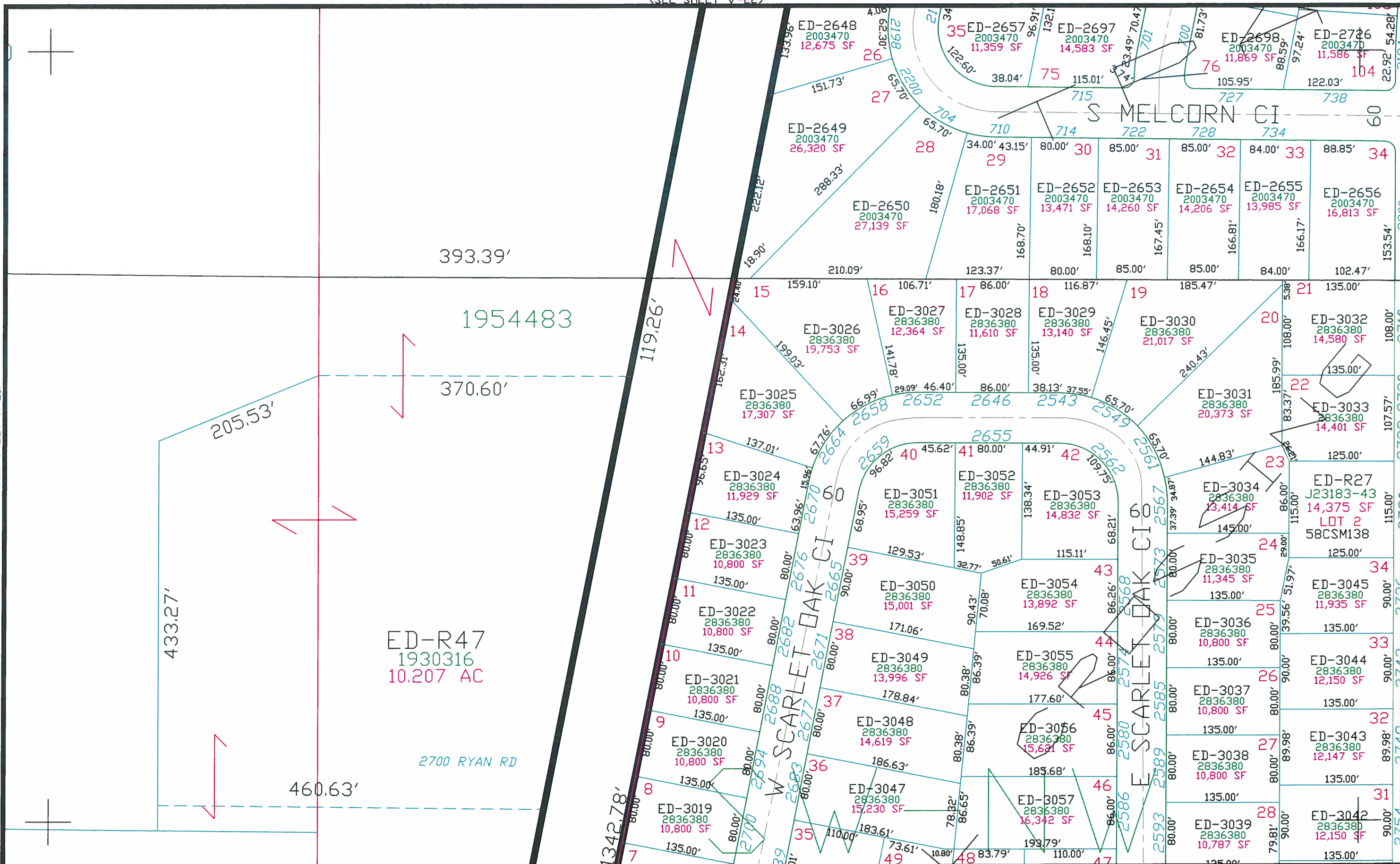
X-21

Brown County Plot Date: 5/17/06  
RPL Office Drafter: D PHELPS

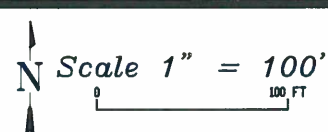


(SEE SHEET X-21)

(SEE SHEET X-23)



This is a compilation of records and data located in various county offices and is to be used for reference purposes only. The map is controlled by the field measurements between the corners of the Public Land Survey System and the parcels are mapped from available records which may not precisely fit field conditions. Brown County is not responsible for any inaccuracies.



(SEE SHEET Y-22)

© 2018 BROWN COUNTY SURVEY DEPT.

This map was created by the Brown County Survey Department with funding provided by the City of De Pere and the Wisconsin Land Information Program.

City of De Pere X-22  
Brown County Plot Date: 9/26/2018  
RPL Office Drafter: C MILLER





(SEE SHEET X-22)

(SEE SHEET X-24)

This is a compilation of records and data located in various county offices and is to be used for reference purposes only. The map is controlled by the field measurements between the corners of the Public Land Survey System and the parcels are mapped from available records which may not precisely fit field conditions. Brown County is not responsible for any inaccuracies.

Scale 1" = 100'

(ROCKLAND)  
© 2018 BROWN COUNTY SURVEY DEPT.  
This map was created by the Brown County Survey Department with funding provided by the City of De Pere and the Wisconsin Land Information Program.

City of De Pere  
Brown County Plot Date: 9/26/2018  
RPL Office Drafter: C MILLER

X-23





(SEE SHEET Y-24 & TOWN OF ROCKLAND)

© 2020 BROWN COUNTY SURVEY DEPT.

*This map was created by the Brown County Survey Department with funding provided by the City of De Pere and the Wisconsin Land Information Program.*

Brown County Plot Date: 2/25/2021  
RPL Office Drafter: C MILLER

X-24

(SEE SHEET W-26)

(SEE SHEET X-25)

(SEE SHEET X-27)

755.35'

This is a compilation of records and data located in various county offices and is to be used for reference purposes only. The map is controlled by the field measurements between the corners of the Public Land Survey System and the parcels are mapped from available records which may not precisely fit field conditions. Brown County is not responsible for any inaccuracies.

N Scale 1" = 100'  
100 FT

(TOWN OF LEDGEVIEW)

© 2017 BROWN COUNTY SURVEY DEPT.

This map was created by the Brown County Survey Department with funding provided by the City of De Pere and the Wisconsin Land Information Program.

City of De Pere

Brown County Plot Date: 2/17/2017  
RPL Office Drafter: T LESLIE


X-26



(SEE SHEET W-27)

(SEE SHEET X-26)

(TOWN OF LEDGEVIEW)



This is a compilation of records and data located in various county offices and is to be used for reference purposes only. The map is controlled by the field measurements between the corners of the Public Land Survey System and the parcels are mapped from available records which may not precisely fit field conditions. Brown County is not responsible for any inaccuracies.

N Scale 1" = 100'  
100 FT

(TOWN OF LEDGEVIEW)

© 2017 BROWN COUNTY SURVEY DEPT.

This map was created by the Brown County Survey Department with funding provided by the City of De Pere and the Wisconsin Land Information Program.

City of De Pere

Brown County Plot Date: 2/17/2017  
RPL Office Drafter: T LESLIE

X-27

(RUCKLAND)

(See Sheet Y-20)

*This is a compilation of records and data located in various county offices and is to be used for reference purposes only. The map is controlled by the field measurements between the corners of the Public Land Survey System and the parcels are mapped from available records which may not precisely fit field conditions. Brown County is not responsible for any inaccuracies.*

N  
Scale 1" = 100'  
0 100 FT

© 2022 BROWN COUNTY SURVEY DEPT.

*This map was created by the Brown County Survey Department with funding provided by the City of De Pere and the Wisconsin Land Information Program.*

City of De Pere

Y-19

Brown County Plot Date: 3-23-2022  
RPL Office Drafter: C MILLER

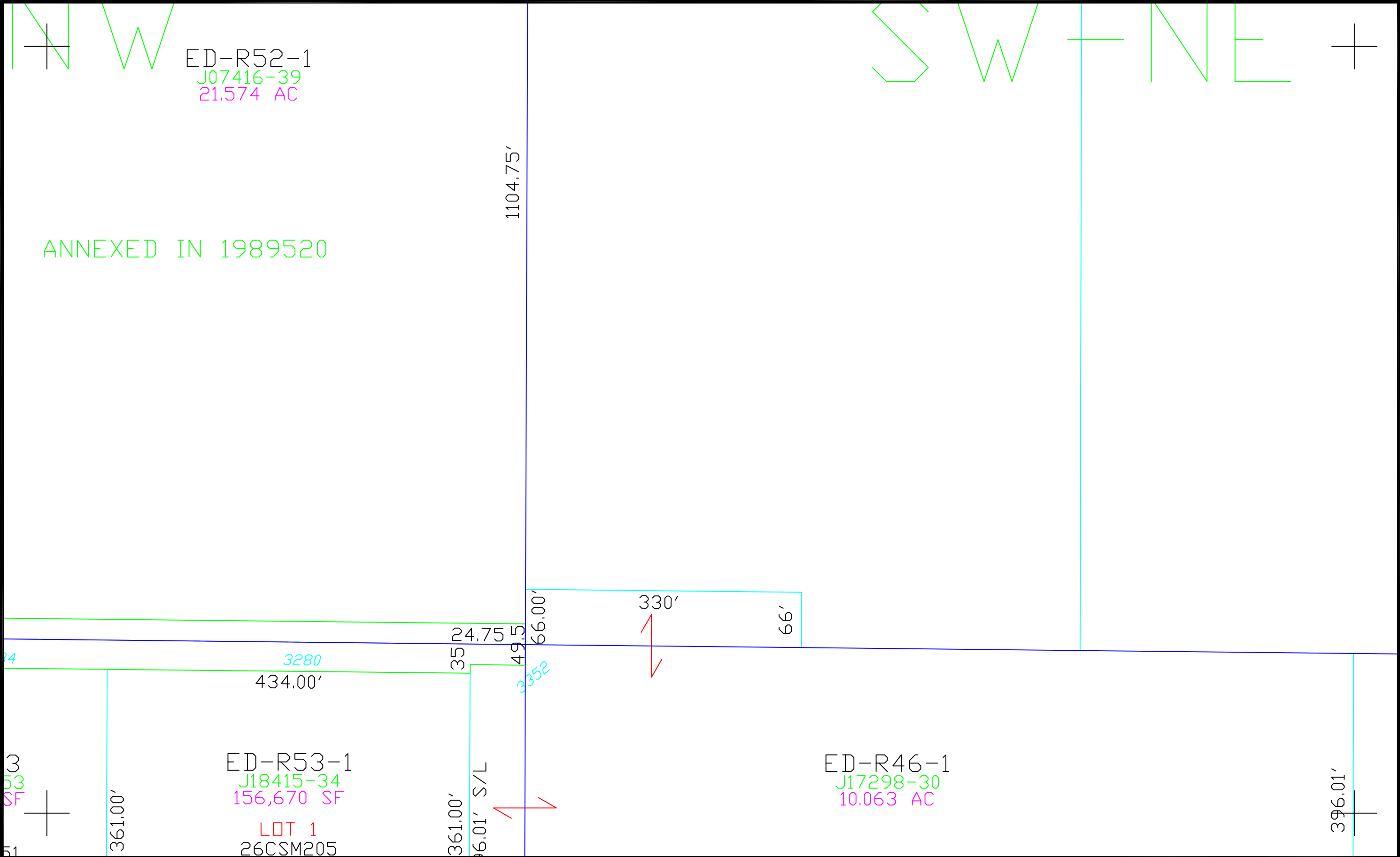


(See Sheet X-20)

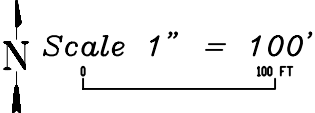
(See Sheet Y-19)

(See Sheet Y-21)

(See Sheet Z-20)



This is a compilation of records and data located in various county offices and is to be used for reference purposes only. The map is controlled by the field measurements between the corners of the Public Land Survey System and the parcels are mapped from available records which may not precisely fit field conditions. Brown County is not responsible for any inaccuracies.



© 2022 BROWN COUNTY SURVEY DEPT.  
This map was created by the Brown County Survey Department with funding provided by the City of De Pere and the Wisconsin Land Information Program.

City of De Pere Y-20  
Brown County Plot Date: 3-23-2022  
RPL Office Drafter: C MILLER

SE-NE

1324.90'

ED-R48  
J17808-08  
20.102 AC

ANNEXED IN 1989520

2322.14'

396.01'

This is a compilation of records and data located in various county offices and is to be used for reference purposes only. The map is controlled by the field measurements between the corners of the Public Land Survey System and the parcels are mapped from available records which may not precisely fit field conditions. Brown County is not responsible for any inaccuracies.

Scale 1" = 100'

This map was created by the Brown County Survey Department with funding provided by the City of De Pere and the Wisconsin Land Information Program.

City of De Pere

Brown County Plot Date: 4/21/06  
RPL Office Drafter: D PHELPS

Y-21







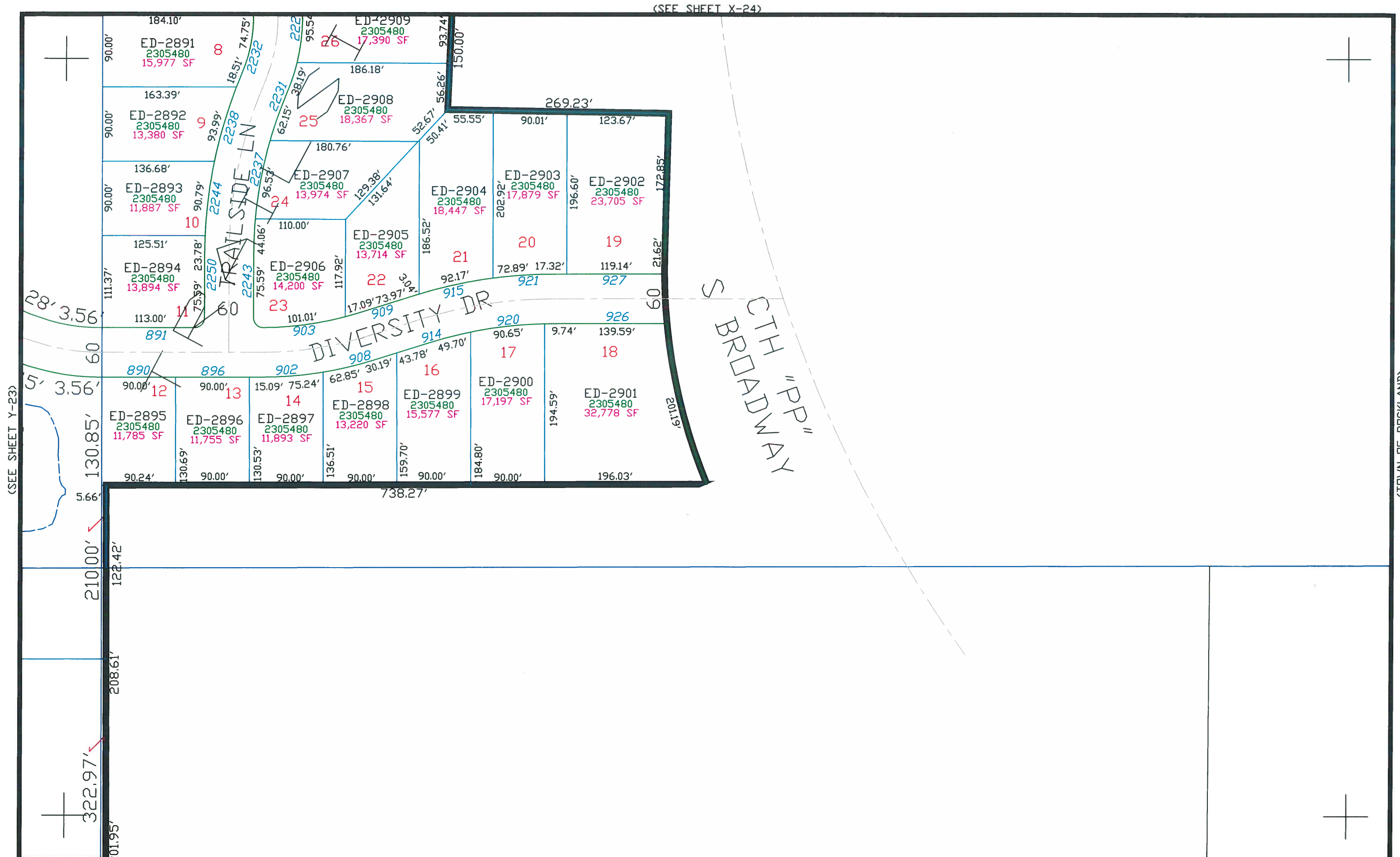
N Scale 1" = 100'

*This map was created by the Brown County Survey Department with funding provided by the City of De Pere and the Wisconsin Land Information Program.*

Brown County Plot Date: 4/25/2019  
RPL Office Drafter: C MILLER

Y-23





(SEE SHEET Y-23)

(TOWN OF ROCKLAND)

This is a compilation of records and data located in various county offices and is to be used for reference purposes only. The map is controlled by the field measurements between the corners of the Public Land Survey System and the parcels are mapped from available records which may not precisely fit field conditions. Brown County is not responsible for any inaccuracies.

Scale 1" = 100'

(TOWN OF ROCKLAND)

© 2019 BROWN COUNTY SURVEY DEPT.

This map was created by the Brown County Survey Department with funding provided by the City of De Pere and the Wisconsin Land Information Program.

City of De Pere

Brown County Plot Date: 4/25/2019  
RPL Office Drafter: C MILLER

Y-24

ROCKLAND

FOX RIVER

(SEE SHEET Z-19)

590.00'

308.70'

ANNEXED IN 2240086

ED-R65-1  
312D112  
8.911 AC±

669.14'

ED-R54-1  
2082142  
519,779 SF

LOT 2  
49CSM227

This is a compilation of records and data located in various county offices and is to be used for reference purposes only. The map is controlled by the field measurements between the corners of the Public Land Survey System and the parcels are mapped from available records which may not precisely fit field conditions. Brown County is not responsible for any inaccuracies.

Scale 1" = 100'  
100 FT

(SEE SHEET ZZ-18)

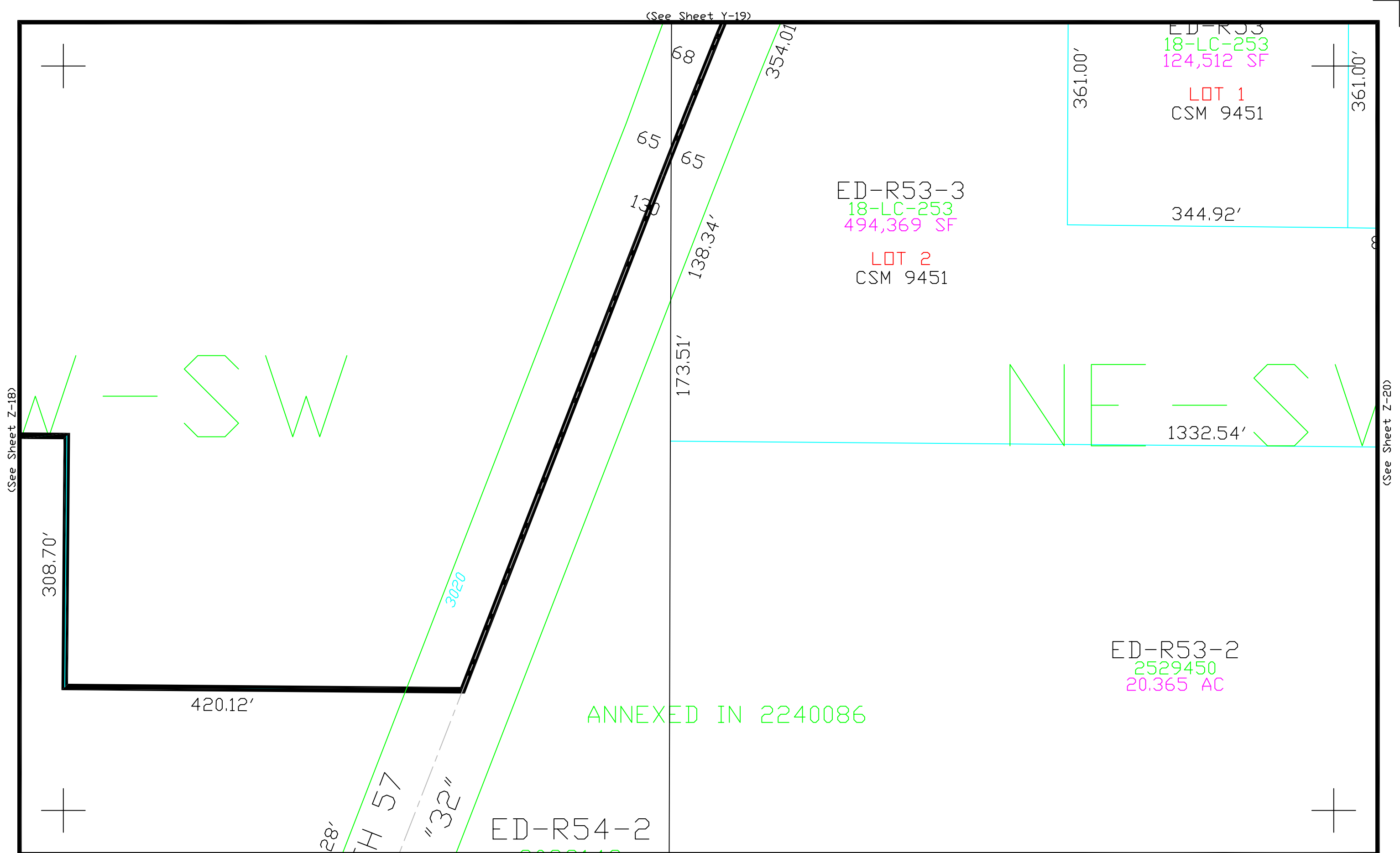
This map was created by the Brown County Survey Department with funding provided by the City of De Pere and the Wisconsin Land Information Program.

City of De Pere

Brown County Plot Date: 4/21/06  
RPL Office Drafter: D PHELPS

Z-18





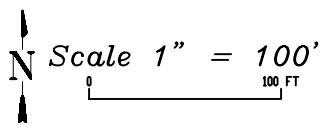
(See Sheet Z-18)

(See Sheet Z-20)

(See Sheet Y-19)

(See Sheet ZZ-19)

This is a compilation of records and data located in various county offices and is to be used for reference purposes only. The map is controlled by the field measurements between the corners of the Public Land Survey System and the parcels are mapped from available records which may not precisely fit field conditions. Brown County is not responsible for any inaccuracies.



© 2022 BROWN COUNTY SURVEY DEPT.  
This map was created by the Brown County Survey Department with funding provided by the City of De Pere and the Wisconsin Land Information Program.

City of De Pere Z-19  
Brown County Plot Date: 3-23-2022  
RPL Office Drafter: C MILLER

(See Sheet Y-20)

ED-R33-1  
J18415-34  
156,670 SF  
LOT 1  
26CSM205

ED-R46-1  
J17298-30  
10.063 AC

ANNEXED IN 2240086

434.00'

844.92'

361.00'  
396.01' S/L

268.22'

396.01'

NW-SE

ANNEXED IN 2240086

ED-R60  
18-LC-253  
31.382 AC

(See Sheet ZZ-20)

This is a compilation of records and data located in various county offices and is to be used for reference purposes only. The map is controlled by the field measurements between the corners of the Public Land Survey System and the parcels are mapped from available records which may not precisely fit field conditions. Brown County is not responsible for any inaccuracies.

Scale 1" = 100'

© 2022 BROWN COUNTY SURVEY DEPT.  
This map was created by the Brown County Survey Department with funding provided by the City of De Pere and the Wisconsin Land Information Program.

City of De Pere  
Brown County Plot Date: 3-23-2022  
RPL Office Drafter: C MILLER

Z-20



This is a compilation of records and data located in various county offices and is to be used for reference purposes only. The map is controlled by the field measurements between the corners of the Public Land Survey System and the parcels are mapped from available records which may not precisely fit field conditions. Brown County is not responsible for any inaccuracies.

Scale 1" = 100'

(SEE SHEET Y-23)

2321965  
461,174 SF

CSM 9046

33 40

18.83'

204.49'

102.93'

174.02'

53.59'

725.03'

65.36' 18.20'

322.97'

201.95'

209.87'

49.56'

174.02'

111.31'

DEER POINT LN

594.22'

NE-SW

ED-R29  
917R413  
21.631 AC

ANNEX IN 2209809

906.09'

RYAN RD

3050

This is a compilation of records and data located in various county offices and is to be used for reference purposes only. The map is controlled by the field measurements between the corners of the Public Land Survey System and the parcels are mapped from available records which may not precisely fit field conditions. Brown County is not responsible for any inaccuracies.

Scale 1" = 100'

(SEE SHEET Z-23A)

© 2019 BROWN COUNTY SURVEY DEPT.

This map was created by the Brown County Survey Department with funding provided by the City of De Pere and the Wisconsin Land Information Program.

City of De Pere

Brown County Plot Date: 4/25/2019  
RPL Office Drafter: C MILLER

Z-23



(ROCKLAND)

(ROCKLAND)

This is a compilation of records and data located in various county offices and is to be used for reference purposes only. The map is controlled by the field measurements between the corners of the Public Land Survey System and the parcels are mapped from available records which may not precisely fit field conditions. Brown County is not responsible for any inaccuracies.

Scale 1" = 100'

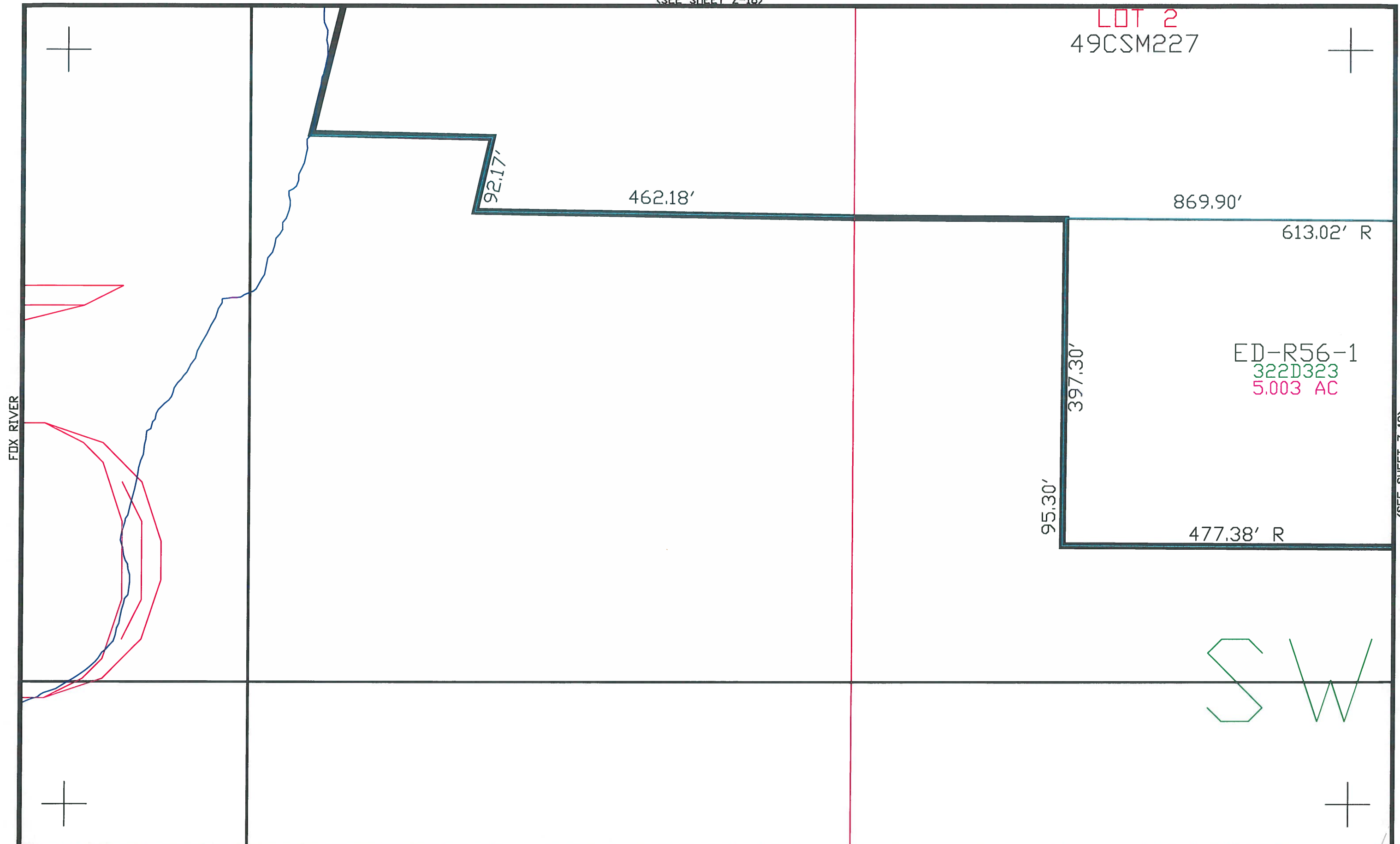
This map was created by the Brown County Survey Department with funding provided by the City of De Pere and the Wisconsin Land Information Program.

ROCKLAND

City of De Pere

Brown County Plot Date: 8/25/05  
RPL Office Drafter: D PHELPS

Z-23A



FOX RIVER

(SEE SHEET Z-19)

This is a compilation of records and data located in various county offices and is to be used for reference purposes only. The map is controlled by the field measurements between the corners of the Public Land Survey System and the parcels are mapped from available records which may not precisely fit field conditions. Brown County is not responsible for any inaccuracies.

Scale 1" = 100'

ROCKLAND

This map was created by the Brown County Survey Department with funding provided by the City of De Pere and the Wisconsin Land Information Program.

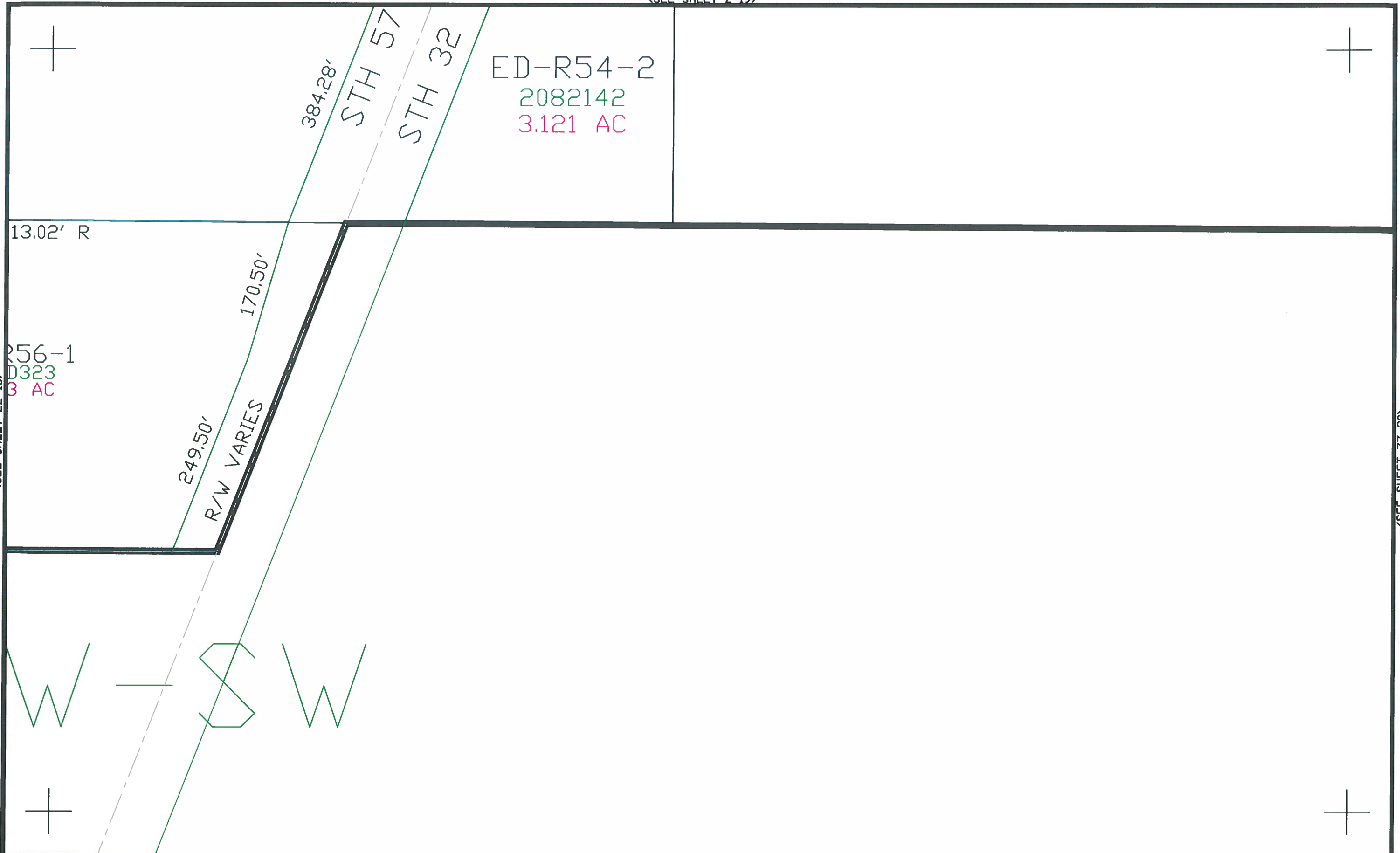
City of De Pere  
Brown County Plot Date: 4/21/06  
RPL Office Drafter: D PHELPS

ZZ-18



(SEE SHEET ZZ-18)

(SEE SHEET ZZ-20)



This is a compilation of records and data located in various county offices and is to be used for reference purposes only. The map is controlled by the field measurements between the corners of the Public Land Survey System and the parcels are mapped from available records which may not precisely fit field conditions. Brown County is not responsible for any inaccuracies.

Scale 1" = 100'

ROCKLAND

This map was created by the Brown County Survey Department with funding provided by the City of De Pere and the Wisconsin Land Information Program.

City of De Pere

Brown County Plot Date: 4/21/06  
RPL Office Drafter: D PHELPS

ZZ-19

ANNEXED IN 2240086

ED-R61  
18-LC-253  
36.553 AC

SW-SE

This is a compilation of records and data located in various county offices and is to be used for reference purposes only. The map is controlled by the field measurements between the corners of the Public Land Survey System and the parcels are mapped from available records which may not precisely fit field conditions. Brown County is not responsible for any inaccuracies.

Scale 1" = 100'

This map was created by the Brown County Survey Department with funding provided by the City of De Pere and the Wisconsin Land Information Program.

City of De Pere ZZ-20

Brown County Plot Date: 4/21/06  
RPL Office Drafter: D PHELPS

(SEE SHEET ZZ-19)

(SEE SHEET ZZ-21)



(SEE SHEET Z-21)

(SEE SHEET ZZ-20)

ROCKLAND

250.00'

*This is a compilation of records and data located in various county offices and is to be used for reference purposes only. The map is controlled by the field measurements between the corners of the Public Land Survey System and the parcels are mapped from available records which may not precisely fit field conditions. Brown County is not responsible for any inaccuracies.*

(SEE SHEET YY-21)

Scale 1" = 100'  
100 FT

*This map was created by the Brown County Survey Department with funding provided by the City of De Pere and the Wisconsin Land Information Program.*

*City of De Pere*  
*Brown County Plot Date: 4/21/06*  
*RPL Office Drafter: D PHELPS*

ZZ-21

ROCKLAND

(SEE SHEET YY-21)

495

466.71'

This is a compilation of records and data located in various county offices and is to be used for reference purposes only. The map is controlled by the field measurements between the corners of the Public Land Survey System and the parcels are mapped from available records which may not precisely fit field conditions. Brown County is not responsible for any inaccuracies.

Scale 1" = 100'

ROCKLAND

This map was created by the Brown County Survey Department with funding provided by the City of De Pere and the Wisconsin Land Information Program.

City of De Pere

Brown County Plot Date: 4/21/06  
RPL Office Drafter: D PHELPS

YY-20



(SEE SHEET ZZ-21)

(SEE SHEET YY-20)

ROCKLAND

280.00'

466.71'

This is a compilation of records and data located in various county offices and is to be used for reference purposes only. The map is controlled by the field measurements between the corners of the Public Land Survey System and the parcels are mapped from available records which may not precisely fit field conditions. Brown County is not responsible for any inaccuracies.

Scale 1" = 100'


ROCKLAND

This map was created by the Brown County Survey Department with funding provided by the City of De Pere and the Wisconsin Land Information Program.

City of De Pere

Brown County Plot Date: 4/21/06  
RPL Office Drafter: D PHELPS

YY-21



This is a compilation of records and data located in various county offices and is to be used for reference purposes only. The map is controlled by the field measurements between the corners of the Public Land Survey System and the parcels are mapped from available records which may not precisely fit field conditions. Brown County is not responsible for any inaccuracies.

Scale 1" = 100'

VV-23

This map was created by the Brown County Survey Department with funding provided by the City of De Pere and the Wisconsin Land Information Program.

City of De Pere WW-23  
Brown County Plot Date: 12/10/08  
RPL Office Drafter: D PHELPS



ROCKLAND

ROCKLAND

873.16'

432.90'

60.95'

WW-23  
147.1'

1322.50'

ED-R117  
2394816  
1386249 SQFT

ANNEXED IN 2394816

1200.25'

ROCKLAND

This is a compilation of records and data located in various county offices and is to be used for reference purposes only. The map is controlled by the field measurements between the corners of the Public Land Survey System and the parcels are mapped from available records which may not precisely fit field conditions. Brown County is not responsible for any inaccuracies.

Scale 1" = 100'  
100 FT

This map was created by the Brown County Survey Department with funding provided by the City of De Pere and the Wisconsin Land Information Program.

City of De Pere VV-23  
Brown County Plot Date: 12/10/08  
RPL Office Drafter: T LESLIE